CELL	DESCRIPTION
ADJ_CLEAN STRUCT	0465 Adjustment Clean Structure
ADJ_DOM SERV BOX	0471 Adjustment Domestic Service Box
ADJ_FRAME GRATE	0460 Adjustment Frame and Grate
ADJ_FRAME LID	0461 Adjustment Frame and Lid
ADJ_ITEM ABND	0464 Adjustment Item to be Abandoned
ADJ_ITEM MOVED	0468 Adjustment Item to be Moved
ADJ_ITEM REL	0469 Adjustment Item to be Relocated
ADJ_PAVT_REM-REPL	0459 Adjustment Pavement Removal and Replacement Hatch Pattern
ADJ_SPECIAL	0453 Adjustment Special Adjustment
ADJ_STR ADJUSTED	0462 Adjustment Structure to be Adjusted
ADJ_STR FILL	0466 Adjustment Structure Fill
ADJ_STR FILL MAIN	New Main Structure to be Filled
ADJ_STR FILL SP	New Adjustment Structure to be Filled Special
ADJ_STR RECONST	0470 Adjustment Structure to be Reconstructed
ADJ_STR RECONST SP	New Adjustment Structure to be Reconstructed Special
ADJ_STR REM	0467 Adjustment Structure Removal
ADJ_VBOX ADJUSTED	0472 Adjustment Valve Box to be Adjusted
ALI_EX HORIZ CUR DATA	0103 Alignment Horizontal Curve Data Existing
ALI_EX PI INDICATOR	0115 Alignment PI Indicator Existing
ALI_EX PNT INDICATOR	0175 Alignment Point Indicator Existing
ALI_PR CL CIRCLE	0554 Alignment Centerline Line Break Circle Proposed
ALI_PR HORIZ CUR DATA	0485 Alignment Horizontal Curve Data Proposed
ALI_PR PI INDICATOR	0408 Alignment PI Indicator Proposed
ALI_PR PNT INDICATOR	0199 Alignment Point Indicator Proposed
ALI_PR_CL-TICK	0555 Alignment Centerline Station Tick Proposed
ALI_TRANSIT LINE	0800 Alignment Transit Line Label
AS_ANALYTICAL_PNT	0206 Aerial Surveys Analytical Point
AS_BLDG_CLASS	0309 Aerial Surveys Classification of Buildings
AS_CULTURE_PNT	0239 Aerial Surveys Culture Point
AS_ENG_SCALE	0295 Aerial Surveys English Scale Bar
AS_EX_MAJOR RD PNT	0224 Aerial Surveys Major Roads Point Existing
AS_EX_PROP COR	0287 Aerial Surveys Property Corner Existing
AS_FLAG POLE	New Aerial Surveys Flag Pole

CELL	DESCRIPTION
AS_GRID_TICK	0345 Aerial Surveys Grid Tick
AS_GUY_POLE	1404 Aerial Surveys Guy Pole
AS_HORIZ_CTRL_STA	0201 Aerial Surveys Horizontal Control Station
AS_HORIZ_CTRL_TARGET	0202 Aerial Surveys Horizontal Control Target
AS_HORIZ_PIC_TIE	0203 Aerial Surveys Horizontal Picture Tie
AS_LABEL_ANTENNA	New Aerial Surveys Antenna
AS_LABEL_APT	New Aerial Surveys Label Apartment
AS_LABEL_B	New Aerial Surveys Label Barn
AS_LABEL_BILLBOARD	New Aerial Surveys Label Billboard
AS_LABEL_BIT	1401 Aerial Surveys Label Bituminous
AS_LABEL_C	1409 Aerial Surveys Label Commercial
AS_LABEL_CATV	1414 Aerial Surveys Label Cable Tv
AS_LABEL_CEMETERY	1422 Aerial Surveys Label Cemetery
AS_LABEL_CONC	1400 Aerial Surveys Label Concrete
AS_LABEL_ELEC	1412 Aerial Surveys Label Elec
AS_LABEL_FDN	New Aerial Surveys Fdn
AS_LABEL_FLAG POLE	0392 Aerial Surveys Label Flag Pole
AS_LABEL_FO	1413 Aerial Surveys Label Fiber Optic
AS_LABEL_G	1408 Aerial Surveys Label Garage
AS_LABEL_GAS	1411 Aerial Surveys Label Gas
AS_LABEL_GOLF GREEN	0237 Aerial Surveys Label Golf Green
AS_LABEL_GRID NORTH	New Aerial Surveys Label Grid North
AS_LABEL_GUY POLE	0257 Aerial Surveys Label Guy Pole
AS_LABEL_HMA	New Aerial Surveys Label Hot Mix Asphalt
AS_LABEL_MH	1405 Aerial Surveys Label Manhole
AS_LABEL_NURSERY	1421 Aerial Surveys Label Nursery
AS_LABEL_O C	1402 Aerial Surveys Label 0Il and Chip
AS_LABEL_OVERHEAD SIGN	New Aerial Surveys Label Overhead Sign
AS_LABEL_PAVED DITCH	1419 Aerial Surveys Label Paved Ditch
AS_LABEL_PHONE	1420 Aerial Surveys Label Phone
AS_LABEL_R	1407 Aerial Surveys Label Residence
AS_LABEL_RIPRAP	1418 Aerial Surveys Label Riprap
AS_LABEL_ROCK	1403 Aerial Surveys Label Rock

CELL	DESCRIPTION
AS_LABEL_ROW	0285 Aerial Surveys Label Right of Way
AS_LABEL_RR SIGNAL	New Aerial Surveys Label RR Signa
AS_LABEL_S	1406 Aerial Surveys Label Shed
AS_LABEL_SAND TRAP	0238 Aerial Surveys Label Sand Trap
AS_LABEL_SCRUB	0264 Aerial Surveys Label Scrub
AS_LABEL_SWIM POOL	0234 Aerial Surveys Label Swimming Pool
AS_LABEL_TEL	1410 Aerial Surveys Label Telephone
AS_LABEL_TREE	New Aerial Surveys Label Tree
AS_LABEL_WARNING	0256 Aerial Surveys Label Pipeline Warning Sign
AS_LABEL_WELL	New Aerial Surveys Label Well
AS_LABEL_WM	1416 Aerial Surveys Label Water Meter
AS_LABEL_WV	1415 Aerial Surveys Label Water Valve
AS_LEGEND	0391 Aerial Surveys District Mapping General Legend
AS_MASS PNT	New Aerail Surveys Mass Point Symbol
AS_NORTH ARROW	0294 Aerial Surveys North Arrow
AS_NOTES_DOES NOT TIE	New Aerial Survey Map does not Tie Note
AS_NOTE_BRIDGE	0322 Aerial Surveys Note Bridge
AS_NOTE_DISCLAIMER	0312 Aerial Surveys Note Disclaimer
AS_NOTE_GRND DATA	0219 Aerial Surveys Note Ground Data Omitted
AS_NOTE_GRND DATA 2	Aerial Surveys Note Ground Data Omitted Condensed
AS_NOTE_NAD 27	0293 Aerial Surveys Note Nad 27 Grid
AS_NOTE_NAD 83	0301 Aerial Surveys Note Nad 83 Grid
AS_NOTE_NAD 83_07	New Aerial Surveys Note Nad 83 Grid 2007
AS_NOTE_NAD 83_97	New Aerial Surveys Note Nad 83 Grid 1997
AS_NOTE_NAVD 88	0292 Aerial Surveys Note Navd 88
AS_NOTE_NGVD 29	0291 Aerial Surveys Note Ngvd 29
AS_OTHER ADVERTISING POINT	New Aerial Surveys Other Advertising Point
AS_OTHER DRAINAGE POINT	New Aerial Surveys Other Drainage Point
AS_OTHER PAVMT PNT	0223 Aerial Surveys Other Pavement Item Point Existing
AS_PAVT PIPE DRAIN	1417 Aerial Surveys Pavement Pipe Underdrain
AS_PRINCIPAL PNT	0207 Aerial Surveys Principal Point
AS_SATELLITE DISH	New AS Satellite Dish
AS_SHT INDEX_LT	0303 Aerial Surveys Sheet Index Left

CELL	DESCRIPTION
AS_SHT INDEX_RT	0302 Aerial Surveys Sheet Index Right
AS_SHT INDEX_VERT	0313 Aerial Surveys Sheet Index Vertical
AS_SPOT EL	0283 Aerial Surveys Spot Elevation Symbol
AS_TITLE BOX	0290 Aerial Surveys Title Box 9 9 94
AS_UTIL_GP_EX	0244 Aerial Surveys Utility Guy Pole Existing
AS_UTIL_POINT	0357 Aerial Surveys Utility Point
AS_UTIL_PP_EX	0242 Aerial Surveys Utility Powerline Pole Existing
AS_UTIL_TP_EX	0243 Aerial Surveys Utility Telephone Pole Existing
AS_UTIL_TRANS TOWER	0245 Aerial Surveys Utility Transmission Tower
AS_VERT_CONTROL STA	0204 Aerial Surveys Vertical Control Station
AS_VERT_PICTURE TIE	0205 Aerial Surveys Vertical Picture Tie
BOUND_IRON PIPE FOUND	0138 Boundary Iron Pipe Found
BOUND_IRON PIPE SET	0109 Boundary Iron Pipe Set
BOUND_NW QUARTER	0133 Boundary Nw Quarter Corner Offset
BOUND_PROPERTY LINE	0288 Boundary Property Line Symbol
BOUND_SAME OWNERSHIP	0122 Boundary Same Ownership Symbol
BOUND_SE QUARTER	0130 Boundary Southeast Quarter Corner Offset
BOUND_SEC CORNER BOT	0282 Aerial Survey Section Corner Bottom Half
BOUND_SEC CORNER TOP	0284 Aerial Survey Section Corner Top Half
BOUND_SECTION CORNER	0132 Boundary Section Corner Symbol
BOUND_SURVEY MARKER	0128 Boundary Survey Marker Symbol
CONTROLLER EX	New Controller Existing
CONTROLLER PR	New Controller Proposed
DBLHH EX	New Double Handhole Existing
DBLHH PR	New Double Handhole Proposed
DRAIN_EX CATCH BASIN	0102 Drainage Catch Basin Existing
DRAIN_EX DITCH CHECK	0163 Drainage Ditch Check Existing
DRAIN_EX DITCH FLOW	0104 Drainage Rdwy Ditch Flow Ex
DRAIN_EX END SECTION	0143 Drainage Culvert End Section Existing
DRAIN_EX FIELD VENT PIPE	New AS Field Vent Pipe
DRAIN_EX FLOW LINE	0798 Drainage Flow Line Existing
DRAIN_EX INLET	0169 Drainage Inlet Existing
DRAIN_EX MANHOLE	0150 Drainage Manhole Existing

CELL	DESCRIPTION
DRAIN_EX PIPE END	0110 Drainage Existing End Of Pipe Culvert
DRAIN_EX RIPRAP	1262 Drainage Riprap Pattern Existing
DRAIN_EX SUMMIT	0126 Drainage Summit Existing
DRAIN_EX SURF INDICATOR	0131 Drainage Water Surface Indicator Existing
DRAIN_PR CATCH BASIN	0445 Drainage Catch Basin Proposed
DRAIN_PR DITCH CHECK	0458 Drainage Ditch Check Proposed
DRAIN_PR END SECTION	0476 Drainage Culvert End Section Proposed
DRAIN_PR FLOW LINE	0799 Drainage Flow Line Proposed
DRAIN_PR HEADWALL	0477 Drainage Headwall Proposed
DRAIN_PR INLET	0443 Drainage Inlet Proposed
DRAIN_PR MANHOLE	0194 Drainage Manhole Proposed
DRAIN_PR RIPRAP	1260 Drainage Riprap Pattern Proposed
DRAIN_PR SUMMIT	0463 Drainage Summit Proposed
DRAIN_PR SWALE	0452 Drainage Swale Proposed
DRAIN_PR_DITCH_FLOW	0478 Drainage Roadway Ditch Flow Proposed
EROS_CONTROL BLANKET	1220 Erosion Control Blanket Pattern
EROS_FABRIC_FORMED	1225 Erosion Fabric Formed Concrete Revetment Mat Pattern
EROS_INLET_PIPE	1240 Erosion Inlet And Pipe Protection
EROS_MULCH	1299 Erosion Mulch Temporary Pattern
EROS_MULCH METH1	1286 Erosion Mulch Method 1 Pattern
EROS_MULCH METH2	1287 Erosion Mulch Method 2 Stabilized Pattern
EROS_MULCH METH3	1288 Erosion Mulch Method 3 Hydraulic Pattern
EROS_SEDIMENT BASIN	1265 Erosion Sediment Basin
EROS_TEMP DITCH CHECK	1215 Erosion Ditch Check Temporary
EROS_TURF	1235 Erosion Turf Reinforcement Material Pattern
HANDHOLE EX	New Handhole Existing
HANDHOLE PR	New Handhole Proposed
HDUTY HANDHOLE EX	New Heavduty Handhole Existing
HDUTY HANDHOLE PR	New Heavduty Handhole Proposed
JUNCTION BOX EX	New Junction Box Existing
JUNCTION BOX PR	New Junction Box Proposed
LGT_EX CONTROLLER	0572 Lighting Controller Existing
LGT_EX_COMB_MAST ARM	0692 Light Combination Mast Arm Existing

CELL	DESCRIPTION
LGT_EX_ELEC_GND	0621 Lighting Electrical Ground Existing
LGT_EX_FOUNDATION	1330 Lighting Foundation Existing
LGT_EX_HDUTY_HH	0568 Lighting Heavyduty Handhole Existing
LGT_EX_HH	0174 Lighting Handhole Existing
LGT_EX_HIGHMAST_POLE-1	0703 Lighting High Mast Pole 1 Existing
LGT_EX_HIGHMAST_POLE-2	0704 Lighting High Mast Pole 2 Existing
LGT_EX_HIGHMAST_POLE-3	0705 Lighting High Mast Pole 3 Existing
LGT_EX_HIGHMAST_POLE-4	0706 Lighting High Mast Pole 4 Existing
LGT_EX_HIGHMAST_POLE-5	0707 Lighting High Mast Pole 5 Existing
LGT_EX_HIGHMAST_POLE-6	0708 Lighting High Mast Pole 6 Existing
LGT_EX_JBOX	0565 Lighting Junction Box Existing
LGT_EX_LGT_UNIT-1	0693 Lighting Light Unit 1 Existing
LGT_EX_LGT_UNIT-2	0694 Lighting Light Unit 2 Existing
LGT_EX_LGT_UNIT-3	0695 Lighting Light Unit 3 Existing
LGT_EX_LGT_UNIT-4	0696 Lighting Light Unit 4 Existing
LGT_EX_LGT_UNIT-5	0697 Lighting Light Unit 5 Existing
LGT_EX_LGT_UNIT_TWIN-1	0698 Lighting Light Unit Twin 1 Existing
LGT_EX_LGT_UNIT_TWIN-2	0699 Lighting Light Unit Twin 2 Existing
LGT_EX_LGT_UNIT_TWIN-3	0700 Lighting Light Unit Twin 3 Existing
LGT_EX_LGT_UNIT_TWIN-4	0701 Lighting Light Unit Twin 4 Existing
LGT_EX_LGT_UNIT_TWIN-5	0702 Lighting Light Unit Twin 5 Existing
LGT_EX_PP	0178 Lighting Power Pole Existing
LGT_EX_PULLPOINT	0577 Lighting Pull Point Existing
LGT_EX_TRAF_FLOW_ARROW	0623 Lighting Traffic Flow Arrow Existing
LGT_EX_UNDERPASS	0709 Lighting Underpass Luminaire Existing
LGT_PR HDUTY HH	0184 Lighting Heavyduty Handhole Proposed
LGT_PR_COMB_MASTARM	0671 Lighting Combination Mast Arm Proposed
LGT_PR_CONTROLLER	0190 Lighting Controller Proposed
LGT_PR_ELEC_GND	0622 Lighting Electrical Ground Proposed
LGT_PR_FOUNDATION	1331 Light Foundation Proposed
LGT_PR_HH	0182 Lighting Handhole Proposed
LGT_PR_HIGHMAST_POLE-1	0656 Lighting High Mast Pole 1 Proposed
LGT_PR_HIGHMAST_POLE-2	0657 Lighting High Mast Pole 2 Proposed

CELL	DESCRIPTION
LGT_PR_HIGHMAST_POLE-3	0658 Lighting High Mast Pole 3 Proposed
LGT_PR_HIGHMAST_POLE-4	0659 Lighting High Mast Pole 4 Proposed
LGT_PR_HIGHMAST_POLE-5	0660 Lighting High Mast Pole 5 Proposed
LGT_PR_HIGHMAST_POLE-6	0661 Lighting High Mast Pole 6 Proposed
LGT_PR_JBOX	0196 Lighting Junction Box Proposed
LGT_PR_LEG_WIREDIA	0668 Lighting Legend Wire Diagram Proposed
LGT_PR_LGT_UNIT-1	0662 Lighting Light Unit 1 Proposed
LGT_PR_LGT_UNIT-2	0663 Lighting Light Unit 2 Proposed
LGT_PR_LGT_UNIT-3	0664 Lighting Light Unit 3 Proposed
LGT_PR_LGT_UNIT-4	0665 Lighting Light Unit 4 Proposed
LGT_PR_LGT_UNIT-5	0666 Lighting Light Unit 5 Proposed
LGT_PR_LGT_UNIT_TWIN-1	0651 Lighting Light Unit Twin 1 Proposed
LGT_PR_LGT_UNIT_TWIN-2	0652 Lighting Light Unit Twin 2 Proposed
LGT_PR_LGT_UNIT_TWIN-3	0653 Lighting Light Unit Twin 3 Proposed
LGT_PR_LGT_UNIT_TWIN-4	0654 Lighting Light Unit Twin 4 Proposed
LGT_PR_LGT_UNIT_TWIN-5	0655 Lighting Light Unit Twin 5 Proposed
LGT_PR_PP	0187 Lighting Power Pole Proposed
LGT_PR_PULLPOINT	0618 Lighting Pull Point Proposed
LGT_PR_TRAF_FLOW_ARROW	0581 Lighting Traffic Flow Arrow Proposed
LGT_PR_UNDERPASS	0669 Light Underpass Luminaire Proposed
LS_EX_EVERGREEN TREE	1309 Landscaping Evergreen Tree Existing
LS_EX_SHADE TREE	0766 Landscaping Shade Tree Existing
LS_FENCE POST	New Landscaping Fence Post Proposed
LS_LEGEND	0596 Landscaping Legend Landscaping
LS_MOWSTAKE	1310 Landscaping Mowstake With Sign
LS_PERENNIAL	0764 Landscaping Perennial Plants Pattern
LS_PR_EVERGREEN TREE	0761 Landscapings Evergreen Tree Proposed
LS_PR_SHADE TREE	0593 Landscaping Shade Tree Proposed
LS_SEEDING_AREA	0757 Landscaping Seeding Hatch Pattern
LS_SEEDING_CL 2	0765 Landscaping Seeding Class 2 Pattern
LS_SEEDING_CL 2A	1318 Landscaping Seeding Class 2A Pattern
LS_SEEDING_CL 4	0758 Landscaping Seeding Class 4 Pattern
LS_SEEDING_CL 4 and 5	1317 Landscaping Seeding Class 4 And 5 Combination Pattern

CELL	DESCRIPTION
LS_SEEDING_CL 7	1275 Landscaping Seeding Class 7 Pattern
LS_SEEDING_PERMANENT	1270 Landscaping Seeding Permanent
LS_SEEDLING_TYPE 1	0755 Landscaping Seedling Type 1 Pattern
LS_SEEDLING_TYPE 2	0756 Landscaping Seedling Hatch Pattern
LS_SODDING	0760 Landscaping Sodding Pattern
LS_TREE PROTECT	1285 Landscaping Tree Trunk Protection
MANHOLE EX	New Manhole Existing
MANHOLE PR	New Manhole Proposed
NONHWY_AD SIGN	0125 Nonhighway Advertising Sign
NONHWY_FENCE POST	New Nonhighway Fence Post Existing
NONHWY_FIELD LINE	0233 Nonhighway Field Line Symbol
NONHWY_MAILBOX	0112 Nonhighway Mailbox
NONHWY_MULTI MAILBOX	New Nonhighway Multiple Mailbox Location
NONHWY_PAY TEL	1305 Nonhighway Pay Telephone
NORTH ARROW D1	0146 Sheet North Arrow D1
NORTH ARROW D2	0151 Sheet North Arrow D2
NORTH ARROW D3	0152 Sheet North Arrow D3
NORTH ARROW D4	0153 Sheet North Arrow D4
NORTH ARROW D5	0154 Sheet North Arrow D5
NORTH ARROW D6	0155 Sheet North Arrow D6
NORTH ARROW D7	0156 Sheet North Arrow D7
NORTH ARROW D8	0157 Sheet North Arrow D8
NORTH ARROW D9	0158 Sheet North Arrow D9
PAVT_DET_BIT SHLD	0435 Pavement Detail Bituminous Shoulder Pattern Proposed
PAVT_DET_BIT TAPER	0431 Pavement Detail Bituminous Taper Pattern
PAVT_DET_PR_STAB DRV	0432 Pavement Detail Stabilized Driveway Pattern Proposed
PAVT_DET_WID HATCH	0436 Pavement Detail Widening Hatch Pattern
PM_EX_BIKE ARROW	New Existing Bike Lane Symbol & Arrow
PM_EX_BIKE PATH SHARED	Cell For Shared Bike Path Pavement Marking
PM_EX_BIKELANE	New Existing Bike Lane Symbol
PM_EX_HANDICAP SYMB	1319 Pavement Marking Handicap Symbol Existing
PM_EX_MARKER AMBER 1	0585 Pavement Marking Marker Amber 1 Way Existing
PM_EX_MARKER AMBER 2	0584 Pavement Marking Marker Amber 2 Way Existing

CELL	DESCRIPTION
PM_EX_MARKER CRSTL 1	0588 Pavement Marking Marker Crstyal 1 Way Existing
PM_EX_RR CROSSING	0603 Pavement Marking Railroad Crossing Existing
PM_EX_RUR COMB LT	New Pavement Marking Rural Combination Left Existing
PM_EX_RUR COMB RT	New Pavement Marking Rural Combination Right Existing
PM_EX_RUR COMB U	New Pavement Marking Rural Combination U-Turn Existing
PM_EX_RUR LT TRN ARROW	1291 Pavement Marking Rural Left Turn Arrow Existing
PM_EX_RUR LT TRN ONLY	0790 Pavement Marking Rural Left Turn Only Existing
PM_EX_RUR RT TRN ARROW	1295 Pavement Marking Rural Right Turn Arrow Existing
PM_EX_RUR RT TRN ONLY	0794 Pavement Marking Rural Right Turn Only Existing
PM_EX_RUR U TRN ARROW	New Pavement Marking Rural U-Turn Arrow Existing
PM_EX_SHLD DIAG	0773 Pavement Marking Shoulder Diagonal Pattern Existing
PM_EX_THRU ARROW	New Pavement Marking Rural Thru Arrow Existing
PM_EX_THRU ONLY	1241 Pavement Marking Rural Thru Only Existing
PM_EX_URB 2-WAY LT TRN	0580 Pavement Marking Urban Two Way Left Turn Existing
PM_EX_URB COMB LT	New Pavement Marking Urban Combination Left Existing
PM_EX_URB COMB RT	New Pavement Marking Urban Combination Right Existing
PM_EX_URB COMB U	New Pavement Marking Urban Combination U-Turn Existing
PM_EX_URB LT TRN ARROW	0791 Pavement Marking Urban Left Turn Arrow Existing
PM_EX_URB LT TRN ONLY	0578 Pavement Marking Urban Left Turn Only Existing
PM_EX_URB RT TRN ARROW	0795 Pavement Marking Urban Right Turn Arrow Existing
PM_EX_URB RT TRN ONLY	0579 Pavement Marking Urban Right Turn Only Existing
PM_EX_URB THRU ARROW	New Pavement Marking Urban Thru Arrow Existing
PM_EX_URB THRU ONLY	0741 Pavement Marking Urban Thru Only Existing
PM_EX_URB U TRN ARROW	New Pavement Marking Urban U-Turn Arrow Existing
PM_PR LT LN DROP ARROW	New Pavement Marking Lane Drop Arrow Merge Right Proposed
PM_PR RT LN DROP ARROW	New Pavement Marking Lane Drop Arrow Merge Left Proposed
PM_PR_BIKE LANE	New Proposed Bike Lane Text
PM_PR_BIKE LANE SYMBOL	New Proposed Bike Lane Symbol & Arrow
PM_PR_BIKE PATH SHARED	Cell For Shared Bike Path Pavement Marking
PM_PR_BIKE SYMBOL	New Proposed Bike Lane Symbol & Arrow
PM_PR_HANDICAP SYMB	1320 Pavement Marking Handicap Symbol Proposed
PM_PR_MARKER AMBER 1	0768 Pavement Marking Marker Amber 1 Way Proposed
PM_PR_MARKER AMBER 2	0739 Pavement Marking Marker Amber 2 Way Proposed

CELL	DESCRIPTION
PM_PR_MARKER CRSTL 1	0771 Pavement Marking Marker Crstyal 1 Way Proposed
PM_PR_RAB Comb Left Right Thru	Roundabout Arrow PM for Combination Left Right Thru Lanes
PM_PR_RAB Comb Left Thru	Roundabout Arrow Pm for Combination Left Thru Lanes
PM_PR_RAB Left	Roundabout Arrow PM for Left Turn Lanes
PM_PR_RR CROSSING	0602 Pavement Marking Railroad Crossing Proposed
PM_PR_RUR COMB LT	New Pavement Marking Rural Combination Left Proposed
PM_PR_RUR COMB RT	New Pavement Marking Rural Combination Right Proposed
PM_PR_RUR COMB U	New Pavement Marking Rural Combination U-Turn Proposed
PM_PR_RUR LT TRN ARROW	1292 Pavement Marking Rural Left Turn Arrow Proposed
PM_PR_RUR LT TRN ONLY	0792 Pavement Marking Rural Left Turn Only Proposed
PM_PR_RUR RT TRN ARROW	1296 Pavement Marking Rural Right Turn Arrow Proposed
PM_PR_RUR RT TRN ONLY	0796 Pavement Marking Rural Right Turn Only Proposed
PM_PR_RUR U TRN ARROW	1292 Pavement Marking Rural U-Turn Arrow Proposed
PM_PR_RUR WRONG WAY	New Pavement Marking Rural Wrong Way Arrow Proposed
PM_PR_SHLD DIAG	0738 Pavement Marking Shoulder Diagonal Pattern Proposed
PM_PR_THRU ARROW	New Pavement Marking Rural Thru Arrow Proposed
PM_PR_THRU ONLY	1242 Pavement Marking Rural Thru Only Proposed
PM_PR_URB 2-WAY LT TRN	0599 Pavement Marking Urban Two Way Left Turn Proposed
PM_PR_URB COMB LT	New Pavement Marking Urban Combination Left Proposed
PM_PR_URB COMB RT	New Pavement Marking Urban Combination Right Proposed
PM_PR_URB COMB U	New Pavement Marking Urban Combination U-Turn Proposed
PM_PR_URB LT TRN ARROW	0793 Pavement Marking Urban Left Turn Arrow Proposed
PM_PR_URB LT TRN ONLY	0597 Pavement Marking Urban Left Turn Only Proposed
PM_PR_URB RT TRN ARROW	0797 Pavement Marking Urban Right Turn Arrow Proposed
PM_PR_URB RT TRN ONLY	0598 Pavement Marking Urban Right Turn Only Proposed
PM_PR_URB THRU ARROW	New Pavement Marking Urban Thru Arrow Proposed
PM_PR_URB THRU ONLY	0740 Pavement Marking Urban Thru Only Proposed
PM_PR_URB U TRN ARROW	0793 Pavement Marking Urban U-Turn Arrow Proposed
PM_PR_WHITE YIELD LINE	Roundabout PM White Yield Line
PM_PR_YIELD	Roundabout PM Text Yield
POWERPOLE EX	New Power Pole Existing
POWERPOLE PR	New Power Pole Proposed
PROF_EARTHWORKS BAL PNT	0776 Profile Earthworks Balance Point

CELL	DESCRIPTION
PROF_EARTHWORKS END PNT	0777 Profile Earthworks Balance Begin or End Point
PROF_EX PI INDICATOR	0147 Profile PI Indicator Existing
PROF_EX PNT INDICATOR	0149 Profile Point Indicator Existing
PROF_EX VERT CURV DATA	0500 Profile Vertical Curve Data Existing
PROF_PR PI INDICATOR	0483 Profile PI Indicator Proposed
PROF_PR PNT INDICATOR	0482 Profile Point Indicator Proposed
PROF_PR VERT CURV DATA	0475 Profile Vertical Curve Data Proposed
RDWY_EX CORR MEDIAN	0496 Roadway Corrugated Median Area Pattern Existing
RDWY_EX EOP PNT INDICATOR	0118 Roadway Edge of Pavement Point Indicator Existing
RDWY_EX GUARDRAIL POST	0216 Roadway Guardrail Post Existing
RDWY_EX TRAFFIC SIGN	0179 Roadway Traffic Sign Existing
RDWY_PR ATTENUATOR	New Impact Attenuator Installation Proposed
RDWY_PR CORR MEDIAN	0421 Roadway Corrugated Median Area Pattern Proposed
RDWY_PR EOP PNT INDICATOR	0198 Roadway Edge of Pavement Point Indicator Proposed
RDWY_PR TRAFFIC SIGN	0419 Roadway Traffic Sign Proposed
REM_BIT AREA	0780 Removal Bituminous Area
REM_HATCH	0480 Removal Hatch Pattern
ROW_EX MARKER	0172 Right of Way Marker Existing
ROW_FUTURE COR MONUMENT	0101 Right of Way Future Corner Monument
ROW_PARCEL TABLE	1105 Right of Way Parcel Table
ROW_PR COR MONUMENT	0140 Right of Way Corner Monument Proposed
ROW_SURV CERT	1101 Right of Way Survey Certification
RR_EX CANT MAST ARM	1013 Railroad Cantilever Mast Arm Existing
RR_EX CONTROL BOX	0491 Railroad Control Box Existing
RR_EX CROSSBUCK	1103 Railroad Crossbuck Existing
RR_EX CROSSING GATE	0494 Railroad Crossing Gate Existing
RR_EX FLASHING SIGNAL	0495 Railroad Flashing Signal Existing
RR_POINT	0333 Railroad Point
RR_PR CANT MAST ARM	1014 Railroad Cantilever Mast Arm Proposed
RR_PR CONTROL BOX	0192 Railroad Control Box Proposed
RR_PR CROSSBUCK	1104 Railrroad Crossbuck Proposed
RR_PR CROSSING GATE	0418 Railroad Crossing Gate Proposed
RR_PR FLASHING SIGNAL	0434 Railroad Flashing Signal Proposed

CELL	DESCRIPTION
SHT_1 PLAN 2 PROFILE	New - 1 Plan & 2 Profile Sheet 22 x 34 24SEP12
SHT_2 PLAN 2 PROFILE	New - 2 Plan & 2 Profile Sheet 22 x 34 24SEP12
SHT_ARROW	0145 Sheet Terminiator Arrow Filled
SHT_COVER	New - Sheet Cover English 22 x 34 20JUL07
SHT_DOUBLE PLAN	New - Double Plan Sheet 22 x 34 24SEP12
SHT_DOUBLE PROFILE	New - Double Profile Sheet 22 x 34 24SEP12
SHT_FULL PROFILE	New - Full Profile View Sheet 22 x 34 24SEP12
SHT_GRAPHIC SCALE	1102 Sheet Graphic Scale Dual
SHT_IDS A	New Sheet Ids A D2 Thru D9 20JUL07
SHT_IDS B	New 0124 Sheet IDS B 20JUL07
SHT_IDS C	New D1 IDS for Non Signalized Intersection to be Reconstructed 20JUL07
SHT_IDS D	New D1 IDS for Non Signalized Intersection New Construction 20JUL07
SHT_IDS D1	New 0129 Sheet IDS D1 20JUL07
SHT_OLD_1 PLAN 2 PROFILE	1 Plan & 2 Profile Sheet 3 August 2004
SHT_OLD_2 PLAN 2 PROFILE	2 Plan & 2 Profile Sheet 3 August 2004
SHT_OLD_COVER	0135 Sheet Cover English 082001
SHT_OLD_DOUBLE PLAN	Double Plan Sheet 27MAY04
SHT_OLD_DOUBLE PROFILE	Double Profile Sheet 27MAY04
SHT_OLD_FULL PROFILE	1 Full Profile View 17NOV04
SHT_OLD_IDS A	0123 Sheet IDS A D2 Thru D9
SHT_OLD_IDS B	0124 Sheet IDS B
SHT_OLD_IDS C	D1 IDS for Non Signalized Intersection to be Reconstructed
SHT_OLD_IDS D	D1 IDS for Non Signalized Intersection New Construction
SHT_OLD_IDS D1	0129 Sheet IDS D1 10 03
SHT_OLD_PLAN	0116 Sheet Plan 9JUL04
SHT_OLD_PLAT OF HWAY	0403 Sheet Plat of Highway 07SEP11
SHT_OLD_PLNPROF	0117 Sheet Plan & Profile 3 August 2004
SHT_OLD_PLNPROF URBAN	Urban Plan & Profile with Shorter Grid 3 August 2004
SHT_OLD_ROW PLANS	0406 Sheet ROW Plans 07SEP11
SHT_OLD_ROW PLAT	Row Plat Sheet 07SEP11
SHT_OLD_TRIPLE PROFILE	3 Profile Views 27 MAY04
SHT_OLD_XS_SHEET	Xsheet Cross Section Sheet
SHT_OLD_XS_SHEET VERTICAL	Xsheet Cross Section Sheet Vertical

CELL	DESCRIPTION
SHT_PLAN	New - Plan Sheet 22 x 34 24SEP12
SHT_PLAT APPRAISAL	New - Appraisal Plat Sheet 22 x 34 24SEP12
SHT_PLAT OF HWAY	New - Plat Of Highway Sheet 22 x 34 24SEP12
SHT_PLNPROF	New - Plan & Profile Sheet 22 x 34 24SEP12
SHT_PLNPROF URBAN	New - Urban Plan & Profile With Shorter Grid Sheet 22 x 34 24SEP12
SHT_ROW EASEMENT PLAT	Easement Sheet Plat 07SEP11
SHT_ROW PLANS	New - Row Plans Sheet 22 x 34 24SEP12
SHT_ROW PLAT	New - Right-Of-Way Plat Sheet 22 x 34 24SEP12
SHT_TRIPLE PROFILE	New - 3 Profile Views Sheet 22 x 34 24SEP12
SIGN_BARR TII	0427 Sign Barricade Type II
SIGN_BARR TIII	0430 Sign Barricade Type III
SIGN_BARR TYPE I OR II	0426 Sign Barricade Type 1 Or 2
SIGN_DIR OF TRAFFIC	0422 Sign Direction of Traffic
SIGN_FLAG	0429 Sign Flag
SIGN_FLASHING LIGHT	0428 Sign Flashing Light
SIGN_PANEL 1	0423 Sign Panels 1
SIGN_PANEL 2	0424 Sign Panels 2
SUMMARY_OF_QUANTITIES	Summary Of Quantities Table
SURVEY_SPC	0774 Survload Point Cell
SURVEY_STC	0775 Survload Tic Cell
SW_RAMP DETECTABLE WARNING	
TREE REMOVAL	New Removal of Individual Tree
TSD_EX BACKPLATE	0789 Traffic Signal Detail Backplate Existing
TSD_EX CABLE NUMBER	0610 Traffic Signal Cable Number Existing
TSD_EX LEGEND	0617 Traffic Signal Detail Legend Existing
TSD_EX LT TURN GREEN	0786 Traffic Signal Detail Left Turn Green Existing
TSD_EX LT TURN YELLOW	0785 Traffic Signal Detail Left Turn Yellow Existing
TSD_EX PED WALK SYMBOL	1016 Traffic Signal Detail Walk Symbol Existing
TSD_EX SIG SECT LARGE	0784 Traffic Signal Detail Signal Section Large Existing
TSD_EX SIG SECT SMALL	0783 Traffic Signal Detail Signal Section Small Existing
TSD_EX WALK DW LETTERS	0787 Traffic Signal Detail Walk DW Letters Existing
TSD_PR BACKPLATE	0788 Traffic Signal Detail Backplate Proposed
TSD_PR CABLE NUMBER	0609 Traffic Signal Cable Number Proposed

CELL	DESCRIPTION
TSD_PR LEGEND	0616 Traffic Signal Detail Legend Proposed
TSD_PR LT TURN GREEN	0613 Traffic Signal Detail Left Turn Green Proposed
TSD_PR LT TURN YELLOW	0612 Traffic Signal Detail Left Turn Yellow Proposed
TSD_PR PED WALK SYMBOL	1015 Traffic Signal Detail Walk Symbol Proposed
TSD_PR SIG SECT LARGE	0607 Traffic Signal Detail Signal Section Large Proposed
TSD_PR SIG SECT SMALL	0606 Traffic Signal Detail Signal Section Small Proposed
TSD_PR WALK DW LETTERS	0615 Traffic Signal Detail Walk DW Letters Proposed
TS_EX CLSD CIRCUIT TV	1328 Traffic Signal Closed Circuit TV Existing
TS_EX COMB MAST ARM	0510 Traffic Signal Combination Mast Arm Existing
TS_EX CONDUIT SPLICE	0513 Traffic Signal Conduit Splice Existing
TS_EX CONTROLLER	0571 Traffic Signal Controller Existing
TS_EX DBL HANDHOLE	1322 Traffic Signal Double Handhole Existing
TS_EX DET LOOP LARGE	0505 Traffic Signal Detector Loop Large Existing
TS_EX DET LOOP QUAD	1011 Traffic Signal Detector Loop Quad Existing
TS_EX DET LOOP SMALL	0573 Traffic Signal Detector Loop Small Existing
TS_EX GULFBOX	0113 Traffic Signal Gulfbox Existing
TS_EX HANDHOLE	0173 Traffic Signal Handhole Existing
TS_EX HDUTY HANDHOLE	0567 Traffic Signal Heavyduty Handhole Existing
TS_EX HEAD W BAKPLATE	0507 Traffic Signal Head With Backplate Existing
TS_EX JUNCTION BOX	0564 Traffic Signal Junction Box Existing
TS_EX PED PUSH BUTTON	0512 Traffic Signal Pedestrian Push Button Existing
TS_EX PED SIG HEAD	0511 Traffic Signal Pedestrian Signal Head Existing
TS_EX PRIORITY VEH DET	0516 Traffic Signal Priority Vehicle Detector Existing
TS_EX RACEWAY	0604 Traffic Signal Detector Raceway Existing
TS_EX SERVICE INSTALL	0177 Traffic Signal Service Installation Existing
TS_EX SIGNAL HEAD	0506 Traffic Signal Head Existing
TS_EX SIGNAL POST	0508 Traffic Signal Post Existing
TS_EX STEEL MAST ARM	0509 Traffic Signal Steel Mast Arm Existing
TS_EX VEH DET MAG	0518 Traffic Signal Vehicle Detector Magnetic Existing
TS_EX VIDEO DET SYSTEM	1326 Traffic Signal Video Detector System Existing
TS_EX WOOD POLE	0514 Traffic Signal Wood Pole Existing
TS_PR CLSD CIRCUIT TV	1329 Traffic Signal Closed Circuit TV Proposed
TS_PR COMB MAST ARM	0528 Traffic Signal Combination Mast Arm Proposed

CELL	DESCRIPTION
TS_PR CONDUIT SPLICE	0531Traffic Signal Conduit Splice Proposed
TS_PR CONTROLLER	0189 Traffic Signal Controller Proposed
TS_PR DBL HANDHOLE	1323 Traffic Signal Double Handhole Proposed
TS_PR DET LOOP LARGE	0576 Traffic Signal Detector Loop Large Proposed
TS_PR DET LOOP QUAD	1012 Traffic Signal Detector Loop Quad Proposed
TS_PR DET LOOP SMALL	0575 Traffic Signal Detector Loop Small Proposed
TS_PR GULFBOX	0114 Traffic Signal Gulfbox Proposed
TS_PR HANDHOLE	0181 Traffic Signal Handhole Proposed
TS_PR HDUTY HANDHOLE	0183 Traffic Signal Heavyduty Handhole Proposed
TS_PR HEAD W BAKPLATE	0525 Traffic Signal Head With Backplate Proposed
TS_PR JUNCTION BOX	0481 Traffic Signal Junction Box Proposed
TS_PR PED PUSH BUTTON	0530 Traffic Signal Pedestrian Push Button Proposed
TS_PR PED SIG HEAD	0529 Traffic Signal Pedestrian Signal Head Proposed
TS_PR PRIORITY VEH DET	0534 Traffic Signal Priority Vehicle Detector Proposed
TS_PR RACEWAY	0742 Traffic Signal Detector Raceway Proposed
TS_PR SERVICE INSTALL	0186 Traffic Signal Service Installation Proposed
TS_PR SIGNAL HEAD	0524 Traffic Signal Head Proposed
TS_PR SIGNAL POST	0526 Traffic Signal Post Proposed
TS_PR STEEL MAST ARM	0527 Traffic Signal Steel Mast Arm Proposed
TS_PR TEMP SIG HEAD	0605 Traffic Signal Temporary Signal Head Proposed
TS_PR VEH DET MAG	0520 Traffic Signal Vehicle Detector Magnetic Proposed
TS_PR VIDEO DET SYSTEM	1327 Traffic Signal Video Detector System Proposed
TS_PR WOOD POLE	0532 Traffic Signal Wood Pole Proposed
UTIL_EX ANCHOR	1321 Util Deadman Anchor or Guy Wire
UTIL_EX BBOX	0682 Utility Buffal Box Water Meter Valve Box Existing
UTIL_EX CLEANOUT	New Location for Sanitary Sewer Cleanout
UTIL_EX CONTROLLER	0569 Utility Controller Existing
UTIL_EX DBLHH	1106 Utility Double Handhole Existing
UTIL_EX FIRE HYD	0167 Utility Fire Hydrant Existing
UTIL_EX HANDHOLE	0487 Utility Handhole Existing
UTIL_EX HDUTY HH	0490 Utility Heavduty Handhole Existing
UTIL_EX JUNCTION BOX	0489 Utility Junction Box Existing
UTIL_EX LIGHT POLE	0165 Utility Light Pole Existing

CELL	DESCRIPTION
UTIL_EX MANHOLE	0168 Utility Manhole Existing
UTIL_EX PIPELINE WARNING	0356 Utility Pipeline Warning Sign
UTIL_EX PP	0119 Utility Power Pole Existing
UTIL_EX SPLICE BOX	0488 Utility Splice Box Above Ground Existing
UTIL_EX TEL POLE	0121 Utility Telephone Pole Existing
UTIL_EX TEL SPLICEBOX	0139 Utility Telephone Above Ground Splice Box
UTIL_EX TRAF SIGNAL	0164 Utility Traffic Signal Existing
UTIL_EX TRAFFIC SIGNAL CONTROLLER BOX	New AS Traf Sig Control Box
UTIL_EX WATER METER	0680 Utility Water Meter Existing
UTIL_EX_PP LIGHT	New Power Pole with Light Existing
UTIL_PR BBOX	0691 Utility Buffalo Box Water Meter Valve Box Proposed
UTIL_PR CONTROLLER	0191 Utility Controller Proposed
UTIL_PR DBLHH	1107 Utility Double Handhole Proposed
UTIL_PR FIRE HYD	0441 Utility Fire Hydrant Proposed
UTIL_PR HANDHOLE	0681 Utility Handhole Proposed
UTIL_PR HDUTY HH	0185 Utility Heavduty Handhole Proposed
UTIL_PR JUNCTION BOX	0197 Utility Junction Box Proposed
UTIL_PR LIGHT POLE	0195 Utility Light Pole Proposed
UTIL_PR MANHOLE	0193 Utility Manhole Proposed
UTIL_PR PP	0188 Utility Power Pole Proposed
UTIL_PR SPLICE BOX	0450 Utility Splice Box Above Ground Proposed
UTIL_PR TEL POLE	0446 Utility Telephone Pole Proposed
UTIL_PR TRAF SIGNAL	0402 Utility Traffic Signal Proposed
VEG_BUSH	1306 Vegetation Bush Existing
VEG_DECIDUOUS TREE	0170 Vegetation Deciduous Tree Existing
VEG_EVERGREEN TREE	0105 Vegetation Evergreen Tree Ex
VEG_STUMP	0263 Vegetation Stump
WATER_DISAPPEAR DITCH	0361 Water Disappearing Ditch
WATER_INDICATOR	0180 Water Surface Indicator
WATER_MARSH	0171 Water Marsh Symbol
WATER_POINT	0273 Water Point
XS_EX UTIL	Exutil Utility Symbol for Cross Sections Existing
XS_PR UTIL	Prutil Utility Symbol for Cross Sections Proposed

CELL	DESCRIPTION
XS_SHEET	New - Cross-Section Sheet 22 x 34 24SEP12
XS_SHEET VERTICAL	New - Cross-Section Sheet Vertical 22 x 34 24SEP12



Name:
ADJ_CLEAN STRUCT

0465 ADJUSTMENT CLEAN STRUCTURE



Name:
ADJ_DOM SERV BOX

0471 ADJUSTMENT DOMESTIC SERVICE BOX



Name:
ADJ_FRAME GRATE

0460 ADJUSTMENT FRAME AND GRATE

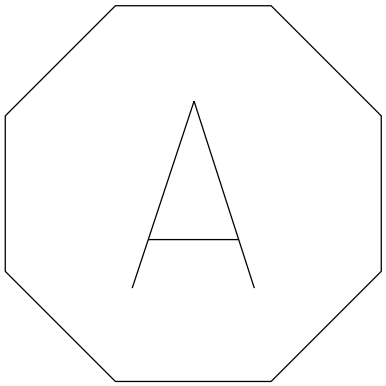

Name:
ADJ_FRAME LID

0461 ADJUSTMENT FRAME AND LID



Name:
ADJ_ITEM ABND

0464 ADJUSTMENT ITEM TO BE ABANDONED



Name:
ADJ_ITEM MOVED

0468 ADJUSTMENT ITEM TO BE MOVED



Name:
ADJ_ITEM REL

0469 ADJUSTMENT ITEM TO BE RELOCATED

Name:
ADJ_PAVT_REM-REPL

0459 ADJUSTMENT PAVEMENT REMOVAL AND REPLACEMENT HATCH PATTERN



Name:
ADJ_SPECIAL

0453 ADJUSTMENT SPECIAL ADJUSTMENT

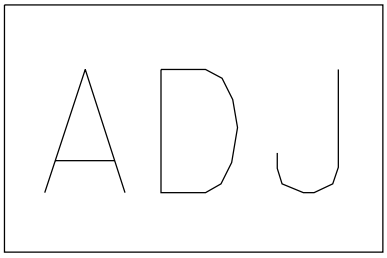

Name:
ADJ_STR ADJUSTED

0462 ADJUSTMENT STRUCTURE TO BE ADJUSTED



Name:
ADJ_STR FILL

0466 ADJUSTMENT STRUCTURE FILL



Name:
ADJ_STR FILL MAIN

NEW MAIN STRUCTURE TO BE FILLED



Name:
ADJ_STR FILL SP

NEW ADJUSTMENT STRUCTURE TO BE FILLED SPECIAL

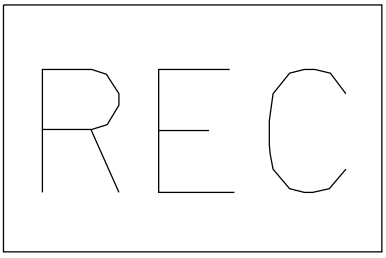

Name:
ADJ_STR RECONST

0470 ADJUSTMENT STRUCTURE TO BE RECONSTRUCTED



Name:
ADJ_STR RECONST SP

NEW ADJUSTMENT STRUCTURE TO BE RECONSTRUCTED SPECIAL



Name:
ADJ_STR REM

0467 ADJUSTMENT STRUCTURE REMOVAL



Name:
ADJ_VBOX ADJUSTED

0472 ADJUSTMENT VALVE BOX TO BE ADJUSTED

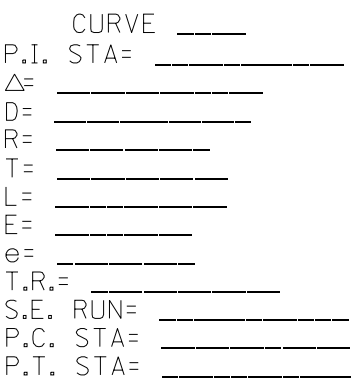

Name:
ALI_EX HORIZ CUR DATA

0103 ALIGNMENT HORIZONTAL CURVE DATA EXISTING

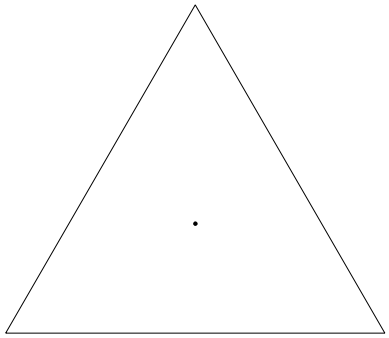

Name:
ALI_EX PI INDICATOR

0115 ALIGNMENT PI INDICATOR EXISTING



Name:
ALI_EX PNT INDICATOR

0175 ALIGNMENT POINT INDICATOR EXISTING

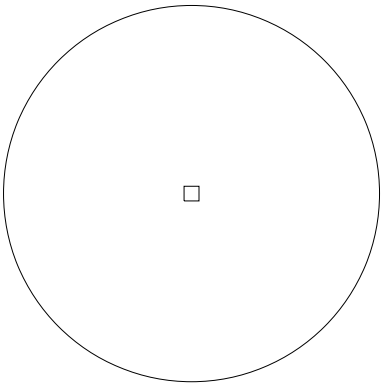

Name:
ALI_PR CL CIRCLE

0554 ALIGNMENT CENTERLINE LINE BREAK CIRCLE PROPOSED

CURVE ____
P.I. STA= _____
Δ= _____
D= _____
R= _____
T= _____
L= _____
E= _____
e= _____
T.R.= _____
S.E. RUN= _____
P.C. STA= _____
P.T. STA= _____

Name:
ALI_PR HORIZ CUR DATA

0485 ALIGNMENT HORIZONTAL CURVE DATA PROPOSED

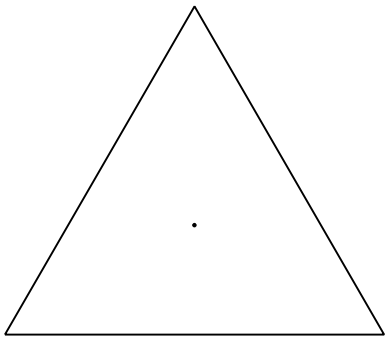

Name:
ALI_PR PI INDICATOR

0408 ALIGNMENT PI INDICATOR PROPOSED



Name:
ALI_PR PNT INDICATOR

0199 ALIGNMENT POINT INDICATOR PROPOSED

Name:
ALI_PR_CL-TICK

0555 ALIGNMENT CENTERLINE STATION TICK PROPOSED

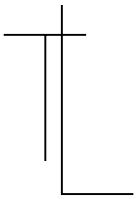

Name:
ALI_TRANSIT LINE

0800 ALIGNMENT TRANSIT LINE LABEL

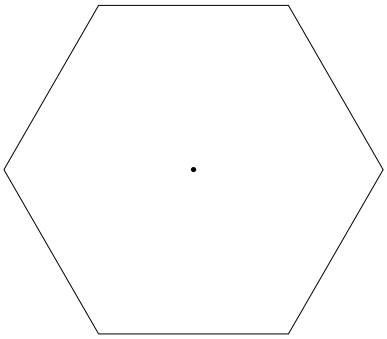

Name:
AS_ANALYTICAL_PNT

0206 AERIAL SURVEYS ANALYTICAL POINT

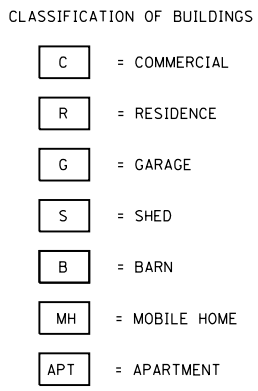

Name:
AS_BLDG_CLASS

0309 AERIAL SURVEYS CLASSIFICATION OF BUILDINGS



Name:
AS_CULTURE_PNT

0239 AERIAL SURVEYS CULTURE POINT

Name:
AS_ENG_SCALE

0295 AERIAL SURVEYS ENGLISH SCALE BAR



Name:
AS_EX_MAJOR RD PNT

0224 AERIAL SURVEYS MAJOR ROADS POINT EXISTING

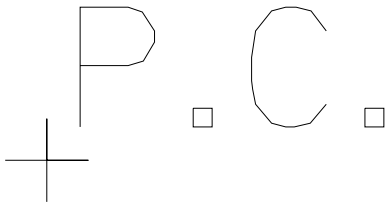

Name:
AS_EX_PROP COR

0287 AERIAL SURVEYS PROPERTY CORNER EXISTING



Name:
AS_FLAG POLE

NEW AERIAL SURVEYS FLAG POLE



Name:
AS_GRID_TICK

0345 AERIAL SURVEYS GRID TICK

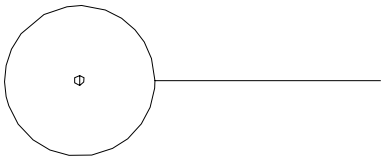

Name:
AS_GUY_POLE

1404 AERIAL SURVEYS GUY POLE

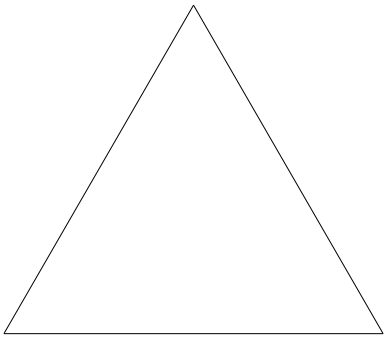

Name:
AS_HORIZ_CTRL_STA

0201 AERIAL SURVEYS HORIZONTAL CONTROL STATION

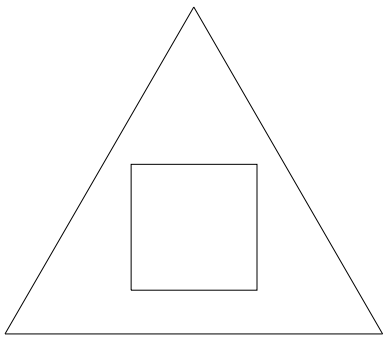

Name:
AS_HORIZ_CTRL_TARGET

0202 AERIAL SURVEYS
HORIZONTAL CONTROL TARGET



Name:
AS_HORIZ_PIC_TIE

0203 AERIAL SURVEYS
HORIZONTAL PICTURE TIE

ANTENNA

Name:
AS_LABEL_ANTENNA

NEW AERIAL SURVEYS ANTENNA

APT

Name:
AS_LABEL_APT

NEW AERIAL SURVEYS LABEL
APARTMENT

B

Name:
AS_LABEL_B

NEW AERIAL SURVEYS LABEL BARN

BILLBOARD

Name:
AS_LABEL_BILLBOARD

NEW AERIAL SURVEYS LABEL
BILLBOARD

BIT

Name:
AS_LABEL_BIT

1401 AERIAL SURVEYS LABEL
BITUMINOUS

C

Name:
AS_LABEL_C

1409 AERIAL SURVEYS LABEL
COMMERCIAL

(CATV)

Name:
AS_LABEL_CATV

1414 AERIAL SURVEYS LABEL
CABLE TV

CEMETERY	CONC	(ELEC)
Name: AS_LABEL_CEMETERY 1422 AERIAL SURVEYS LABEL CEMETERY	Name: AS_LABEL_CONC 1400 AERIAL SURVEYS LABEL CONCRETE	Name: AS_LABEL_ELEC 1412 AERIAL SURVEYS LABEL ELEC
FDN	FLAG POLE	(OPT)
Name: AS_LABEL_FDN NEW AERIAL SURVEYS FDN	Name: AS_LABEL_FLAG POLE 0392 AERIAL SURVEYS LABEL FLAG POLE	Name: AS_LABEL_FO 1413 AERIAL SURVEYS LABEL FIBER OPTIC
G	(GAS)	GOLF GREEN
Name: AS_LABEL_G 1408 AERIAL SURVEYS LABEL GARAGE	Name: AS_LABEL_GAS 1411 AERIAL SURVEYS LABEL GAS	Name: AS_LABEL_GOLF GREEN 0237 AERIAL SURVEYS LABEL GOLF GREEN

GRID NORTH	GP	HMA
Name: AS_LABEL_GRID NORTH NEW AERIAL SURVEYS LABEL GRID NORTH	Name: AS_LABEL_GUY POLE 0257 AERIAL SURVEYS LABEL GUY POLE	Name: AS_LABEL_HMA NEW AERIAL SURVEYS LABEL HOT MIX ASPHALT
MH	NURSERY	O&C
Name: AS_LABEL_MH 1405 AERIAL SURVEYS LABEL MANHOLE	Name: AS_LABEL_NURSERY 1421 AERIAL SURVEYS LABEL NURSERY	Name: AS_LABEL_O C 1402 AERIAL SURVEYS LABEL 0IL AND CHIP
OVERHEAD SIGN	PAVED DITCH	PHONE
Name: AS_LABEL_OVERHEAD SIGN NEW AERIAL SURVEYS LABEL OVERHEAD SIGN	Name: AS_LABEL_PAVED DITCH 1419 AERIAL SURVEYS LABEL PAVED DITCH	Name: AS_LABEL_PHONE 1420 AERIAL SURVEYS LABEL PHONE

R	RIPRAP	ROCK
Name: AS_LABEL_R 1407 AERIAL SURVEYS LABEL RESIDENCE	Name: AS_LABEL_RIPRAP 1418 AERIAL SURVEYS LABEL RIPRAP	Name: AS_LABEL_ROCK 1403 AERIAL SURVEYS LABEL ROCK
R.O.W.	RR SIG	S
Name: AS_LABEL_ROW 0285 AERIAL SURVEYS LABEL RIGHT OF WAY	Name: AS_LABEL_RR SIGNAL NEW AERIAL SURVEYS LABEL RR SIGNA	Name: AS_LABEL_S 1406 AERIAL SURVEYS LABEL SHED
SAND TRAP	SCRUB	POOL
Name: AS_LABEL_SAND TRAP 0238 AERIAL SURVEYS LABEL SAND TRAP	Name: AS_LABEL_SCRUB 0264 AERIAL SURVEYS LABEL SCRUB	Name: AS_LABEL_SWIM POOL 0234 AERIAL SURVEYS LABEL SWIMMING POOL

(TEL)	TREE	PIPELINE WARNING SIGN
Name: AS_LABEL_TEL 1410 AERIAL SURVEYS LABEL TELEPHONE	Name: AS_LABEL_TREE NEW AERIAL SURVEYS LABEL TREE	Name: AS_LABEL_WARNING 0256 AERIAL SURVEYS LABEL PIPELINE WARNING SIGN
WELL	(WM)	(WV)
Name: AS_LABEL_WELL NEW AERIAL SURVEYS LABEL WELL	Name: AS_LABEL_WM 1416 AERIAL SURVEYS LABEL WATER METER	Name: AS_LABEL_WV 1415 AERIAL SURVEYS LABEL WATER VALVE
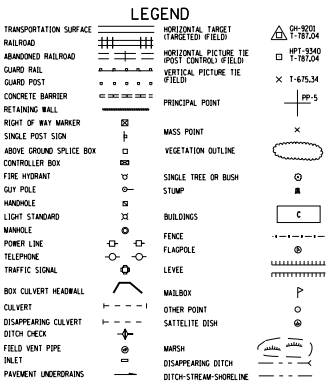		
Name: AS_LEGEND 0391 AERIAL SURVEYS DISTRICT MAPPING GENERAL LEGEND	Name: AS_MASS PNT NEW AERAIL SURVEYS MASS POINT SYMBOL	Name: AS_NORTH ARROW 0294 AERIAL SURVEYS NORTH ARROW

MAPPING DOES NOT TIE DUE TO DIFFERENT DATES OF PHOTOGRAPHY	THIS MAP IS BASED ON AN ARBITRARY GRID SYSTEM. GROUND DISTANCE EQUALS MAP DISTANCE. NORTH AS SHOWN IS IN AN APPROXIMATE POSITION.	THIS MAP MEETS THE ACCURACY FOR MAPPING SPECIFICATIONS AS LAID DOWN BY THE FEDERAL HIGHWAY ADMINISTRATION. U.S. DEPARTMENT OF TRANSPORTATION. MAP USERS ARE REMINDED THAT SHOULD YOU HAVE THIS MAP ENLARGED, THEN ANY MEASUREMENTS TAKEN FROM THE ENLARGEMENT ARE ONLY ACCURATE TO THE ORIGINAL COMPILATION SCALE.
Name: AS_NOTES_DOES NOT TIE NEW Aerial Survey Map Does Not Tie Note	Name: AS_NOTE_BRIDGE 0322 AERIAL SURVEYS NOTE BRIDGE	Name: AS_NOTE_DISCLAIMER 0312 AERIAL SURVEYS NOTE DISCLAIMER
GROUND DATA OMITTED DUE TO OBSTRUCTED VIEW	GROUND DATA OMITTED	THIS MAP IS BASED ON THE ILLINOIS STATE PLANE COORDINATE SYSTEM REFERRED TO THE ARC OF SEA LEVEL SPHEROID, NOT MODIFIED. GROUND DISTANCE EQUALS MAP DISTANCE DIVIDED BY A GRID FACTOR OF MAP COORDINATES REFLECT NAD 27 VALUES
Name: AS_NOTE_GRND DATA 0219 AERIAL SURVEYS NOTE GROUND DATA OMITTED	Name: AS_NOTE_GRND DATA 2 AERIAL SURVEYS NOTE GROUND DATA OMITTED CONDENSED	Name: AS_NOTE_NAD 27 0293 AERIAL SURVEYS NOTE NAD 27 GRID
THIS MAP IS BASED ON THE ILLINOIS STATE PLANE COORDINATE SYSTEM REFERRED TO THE GEODETIC REFERENCE SYSTEM OF 1980. GROUND DISTANCE EQUALS MAP DISTANCE DIVIDED BY A GRID FACTOR OF MAP COORDINATES REFLECT NAD 83 VALUES ELEVATIONS REFLECT NGVD 29 VALUES	THIS MAP IS BASED ON THE ILLINOIS STATE PLANE COORDINATE SYSTEM ( ) GROUND DISTANCE EQUALS MAP DISTANCE DIVIDED BY A GRID FACTOR OF MAP COORDINATES REFLECT NAD 83 (2007) VALUES ELEVATIONS REFLECT N VD VALUES	THIS MAP IS BASED ON THE ILLINOIS STATE PLANE COORDINATE SYSTEM ( ) GROUND DISTANCE EQUALS MAP DISTANCE DIVIDED BY A GRID FACTOR OF MAP COORDINATES REFLECT NAD 83 (1997) VALUES ELEVATIONS REFLECT N VD VALUES
Name: AS_NOTE_NAD 83 0301 AERIAL SURVEYS NOTE NAD 83 GRID	Name: AS_NOTE_NAD 83_07 NEW AERIAL SURVEYSNOTE NAD 83 GRID 2007	Name: AS_NOTE_NAD 83_97 NEW AERIAL SURVEYS NOTE NAD 83 GRID 1997

ELEVATIONS REFLECT NAVD 88 VALUES	ELEVATIONS REFLECT NGVD 29 VALUES	
Name: AS_NOTE_NAVD 88 0292 AERIAL SURVEYS NOTE NAVD 88	Name: AS_NOTE_NGVD 29 0291 AERIAL SURVEYS NOTE NGVD 29	Name: AS_OTHER ADVERTISING POINT NEW AERIAL SURVEYS OTHER ADVERTISING POINT
	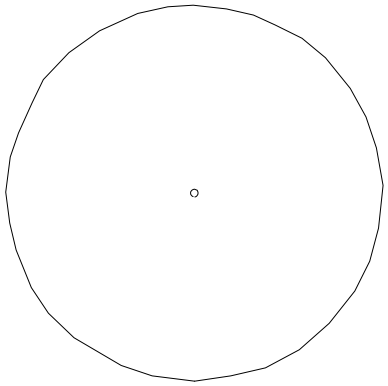	
Name: AS_OTHER DRAINAGE POINT NEW AERIAL SURVEYS OTHER DRAINAGE POINT	Name: AS_OTHER PAVMT PNT 0223 AERIAL SURVEYS OTHER PAVEMENT ITEM POINT EXISTING	Name: AS_PAVT PIPE DRAIN 1417 AERIAL SURVEYS PAVEMENT PIPE UNDERDRAIN
	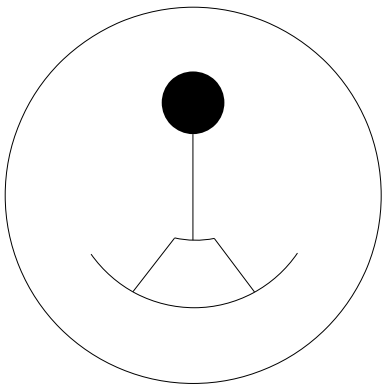	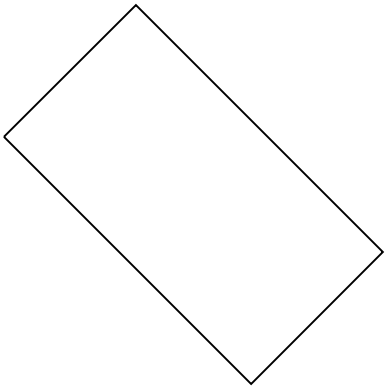
Name: AS_PRINCIPAL PNT 0207 AERIAL SURVEYS PRINCIPAL POINT	Name: AS_SATELLITE DISH NEW AS SATELLITE DISH	Name: AS_SHT INDEX_LT 0303 AERIAL SURVEYS SHEET INDEX LEFT

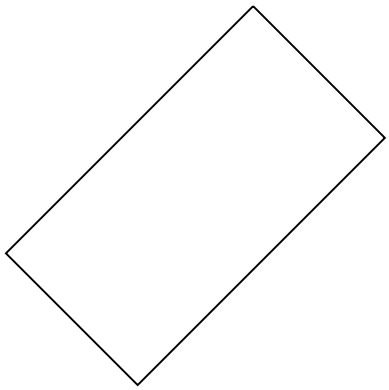

Name:
AS_SHT INDEX_RT

0302 AERIAL SURVEYS SHEET INDEX RIGHT



Name:
AS_SHT INDEX_VERT

0313 AERIAL SURVEYS SHEET INDEX VERTICAL



Name:
AS_SPOT EL

0283 AERIAL SURVEYS SPOT ELEVATION SYMBOL

STATE OF ILLINOIS
DEPARTMENT OF TRANSPORTATION
DIVISION OF HIGHWAYS
BUREAU OF DESIGN AND ENVIRONMENT
PREPARED BY
AERIAL SURVEYS

MAP SCALE CONTOUR INTERVAL

DISPOSITION DIAGRAM

COMPILED BY PHOTOGRAMMETRIC METHODS
FROM AERIAL PHOTOGRAPHY FLOWN

Name:
AS_TITLE BOX

0290 AERIAL SURVEYS TITLE BOX
9 9 94

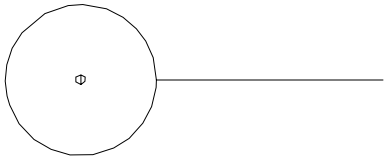

Name:
AS_UTIL_GP_EX

0244 AERIAL SURVEYS UTILITY GUY POLE EXISTING



Name:
AS_UTIL_POINT

0357 AERIAL SURVEYS UTILITY POINT

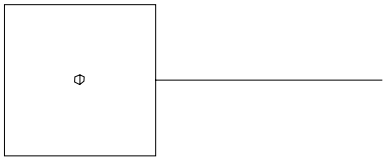

Name:
AS_UTIL_PP_EX

0242 AERIAL SURVEYS UTILITY POWERLINE POLE EXISTING

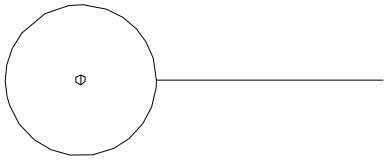

Name:
AS_UTIL_TP_EX

0243 AERIAL SURVEYS UTILITY TELEPHONE POLE EXISTING



Name:
AS_UTIL_TRANS TOWER

0245 AERIAL SURVEYS UTILITY TRANSMISSION TOWER



Name:
AS_VERT_CONTROL STA

0204 AERIAL SURVEYS VERTICAL CONTROL STATION



Name:
AS_VERT_PICTURE TIE

0205 AERIAL SURVEYS VERTICAL PICTURE TIE



Name:
BOUND_IRON PIPE FOUND

0138 BOUNDARY IRON PIPE FOUND



Name:
BOUND_IRON PIPE SET

0109 BOUNDARY IRON PIPE SET

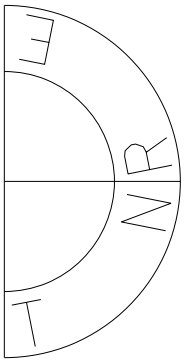

Name:
BOUND_NW QUARTER

0133 BOUNDARY NW QUARTER CORNER OFFSET

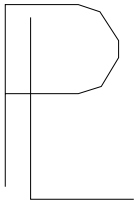

Name:
BOUND_PROPERTY LINE

0288 BOUNDARY PROPERTY LINE SYMBOL

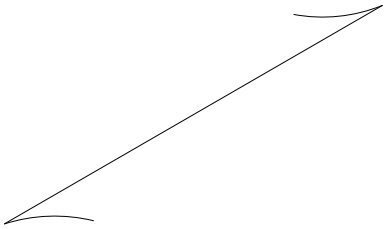

Name:
BOUND_SAME OWNERSHIP

0122 BOUNDARY SAME OWNERSHIP SYMBOL

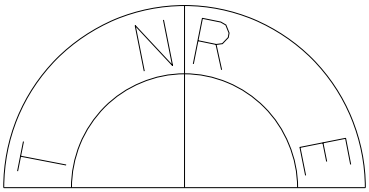

Name:
BOUND_SE QUARTER

0130 BOUNDARY SOUTHEAST QUARTER CORNER OFFSET

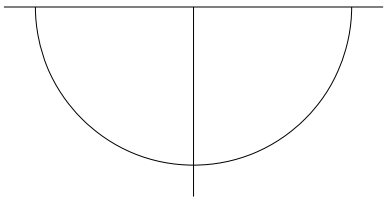

Name:
BOUND_SEC CORNER BOT

0282 AERIAL SURVEY SECTION CORNER BOTTOM HALF

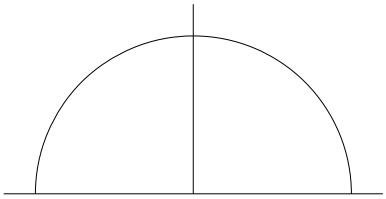

Name:
BOUND_SEC CORNER TOP

0284 AERIAL SURVEY SECTION CORNER TOP HALF

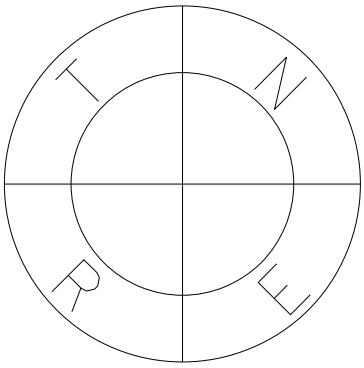

Name:
BOUND_SECTION CORNER

0132 BOUNDARY SECTION CORNER SYMBOL



Name:
BOUND_SURVEY MARKER

0128 BOUNDARY SURVEY MARKER SYMBOL

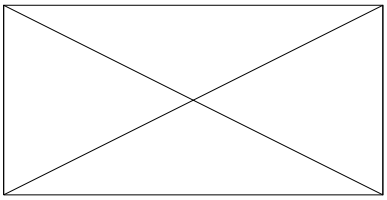

Name:
CONTROLLER EX

NEW CONTROLLER EXISTING



Name:
CONTROLLER PR

NEW CONTROLLER PROPOSED

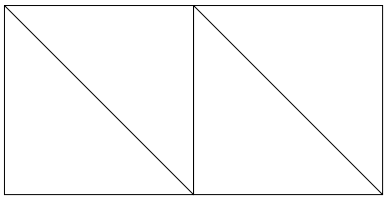

Name:
DBLHH EX

NEW DOUBLE HANDHOLE EXISTING



Name:
DBLHH PR

NEW DOUBLE HANDHOLE PROPOSED



Name:
DRAIN_EX CATCH BASIN

0102 DRAINAGE CATCH BASIN EXISTING

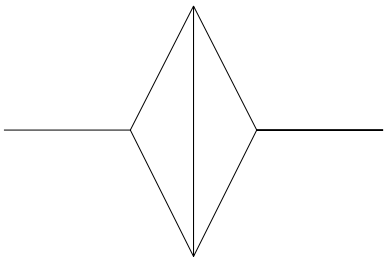

Name:
DRAIN_EX DITCH CHECK

0163 DRAINAGE DITCH CHECK EXISTING

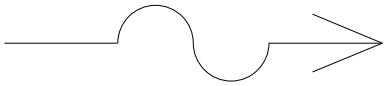

Name:
DRAIN_EX DITCH FLOW

0104 DRAINAGE RDWY DITCH FLOW EX

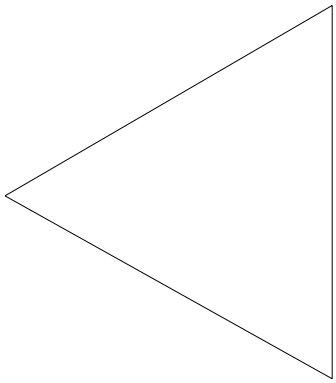

Name:
DRAIN_EX END SECTION

0143 DRAINAGE CULVERT END SECTION EXISTING

Name:
DRAIN_EX FIELD VENT PIPE

NEW AS FIELD VENT PIPE

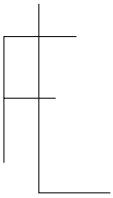

Name:
DRAIN_EX FLOW LINE

0798 DRAINAGE FLOW LINE EXISTING

Name:
DRAIN_EX INLET

0169 DRAINAGE INLET EXISTING

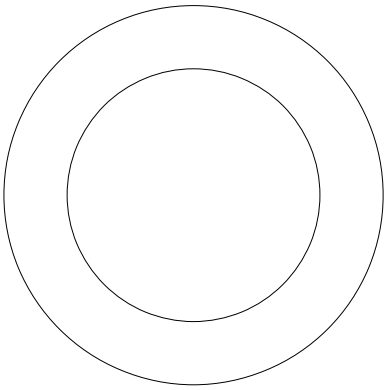

Name:
DRAIN_EX MANHOLE

0150 DRAINAGE MANHOLE EXISTING

Name:
DRAIN_EX PIPE END

0110 DRAINAGE EXISTING END OF PIPE CULVERT



Name:
DRAIN_EX RIPRAP

1262 DRAINAGE RIPRAP PATTERN EXISTING

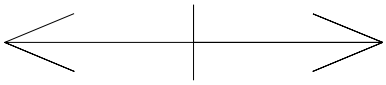

Name:
DRAIN_EX SUMMIT

0126 DRAINAGE SUMMIT EXISTING

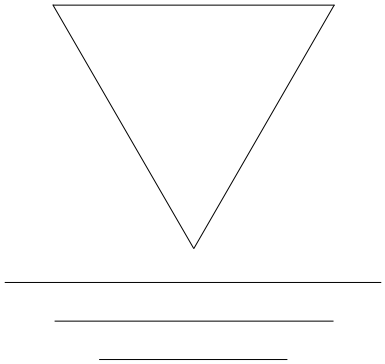

Name:
DRAIN_EX SURF INDICATOR

0131 DRAINAGE WATER SURFACE INDICATOR EXISTING



Name:
DRAIN_PR CATCH BASIN

0445 DRAINAGE CATCH BASIN PROPOSED

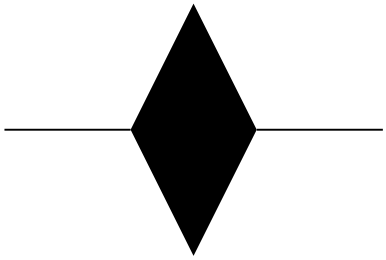

Name:
DRAIN_PR DITCH CHECK

0458 DRAINAGE DITCH CHECK PROPOSED



Name:
DRAIN_PR END SECTION

0476 DRAINAGE CULVERT END SECTION PROPOSED

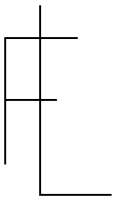

Name:
DRAIN_PR FLOW LINE

0799 DRAINAGE FLOW LINE PROPOSED

Name:
DRAIN_PR HEADWALL

0477 DRAINAGE HEADWALL PROPOSED

Name:
DRAIN_PR INLET

0443 DRAINAGE INLET PROPOSED



Name:
DRAIN_PR MANHOLE

0194 DRAINAGE MANHOLE PROPOSED



Name:
DRAIN_PR RIPRAP

1260 DRAINAGE RIPRAP PATTERN PROPOSED

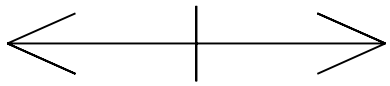

Name:
DRAIN_PR SUMMIT

0463 DRAINAGE SUMMIT PROPOSED

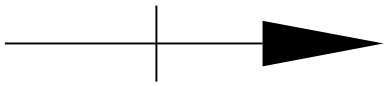

Name:
DRAIN_PR SWALE

0452 DRAINAGE SWALE PROPOSED

Name:
DRAIN_PR_DITCH_FLOW

0478 DRAINAGE ROADWAY DITCH FLOW PROPOSED



Name:
EROS_CONTROL BLANKET

1220 EROSION CONTROL BLANKET PATTERN

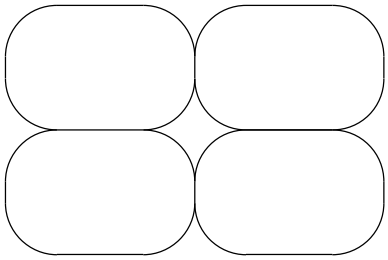

Name:
EROS_FABRIC_FORMED

1225 EROSION FABRIC FORMED CONCRETE REVETMENT MAT PATTERN

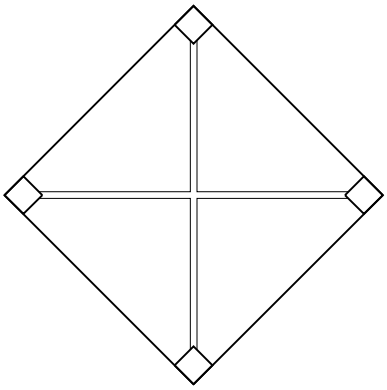

Name:
EROS_INLET_PIPE

1240 EROSION INLET AND PIPE PROTECTION

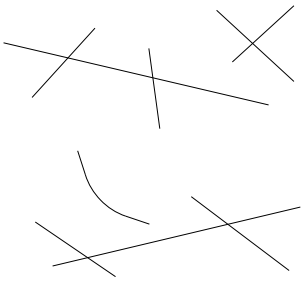

Name:
EROS_MULCH

1299 EROSION MULCH TEMPORARY PATTERN



Name:
EROS_MULCH METH1

1286 EROSION MULCH METHOD 1 PATTERN

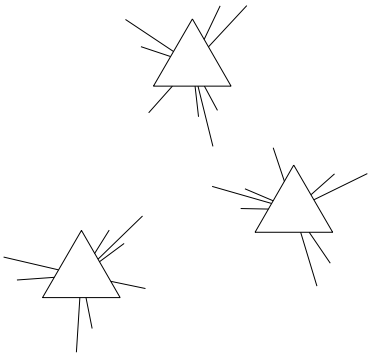

Name:
EROS_MULCH METH2

1287 EROSION MULCH METHOD 2 STABILIZED PATTERN

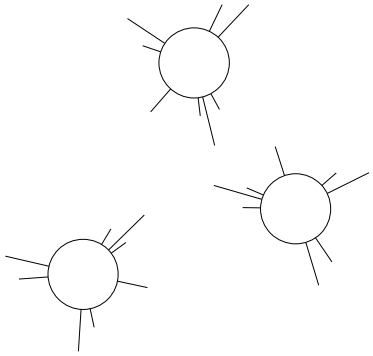

Name:
EROS_MULCH METH3

1288 EROSION MULCH METHOD 3
HYDRAULIC PATTERN

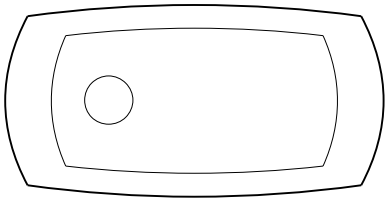

Name:
EROS_SEDIMENT BASIN

1265 EROSION SEDIMENT BASIN

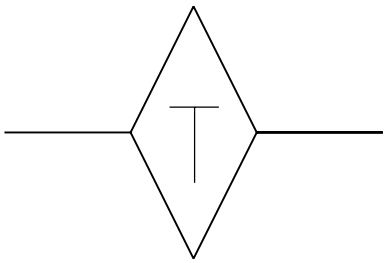

Name:
EROS_TEMP DITCH CHECK

1215 EROSION DITCH CHECK
TEMPORARY

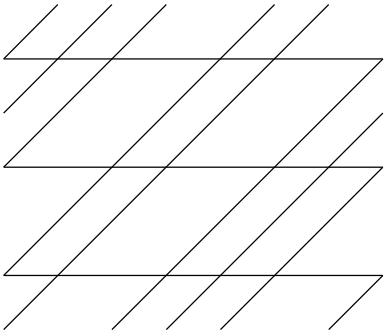

Name:
EROS_TURF

1235 EROSION TURF
REINFORCEMENT MATERIAL PATTERN



Name:
HANDHOLE EX

NEW HANDHOLE EXISTING



Name:
HANDHOLE PR

NEW HANDHOLE PROPOSED

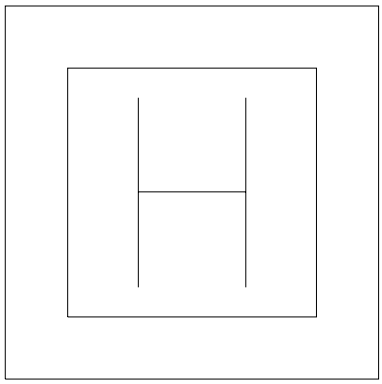

Name:
HDUTY HANDHOLE EX

NEW HEAVDUTY HANDHOLE EXISTING



Name:
HDUTY HANDHOLE PR

NEW HEAVDUTY HANDHOLE PROPOSED

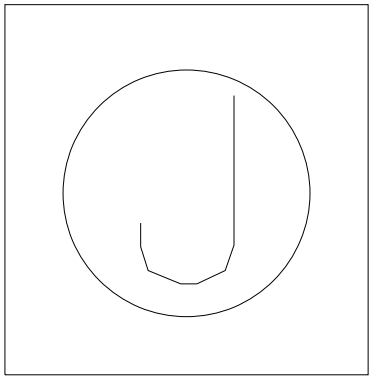

Name:
JUNCTION BOX EX

NEW JUNCTION BOX EXISTING



Name:
JUNCTION BOX PR

NEW JUNCTION BOX PROPOSED

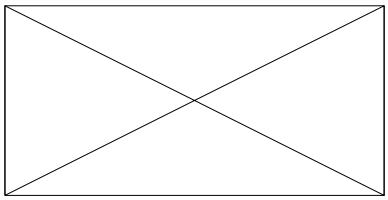

Name:
LGT_EX CONTROLLER

0572 LIGHTING CONTROLLER EXISTING

Name:
LGT_EX_COMB_MAST ARM

0692 LIGHT COMBINATION MAST ARM EXISTING



Name:
LGT_EX_ELEC_GND

0621 LIGHTING ELECTRICAL GROUND EXISTING



Name:
LGT_EX_FOUNDATION

1330 LIGHTING FOUNDATION EXISTING

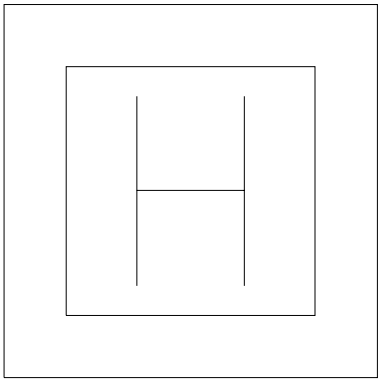

Name:
LGT_EX_HDUTY_HH

0568 LIGHTING HEAVYDUTY HANDHOLE EXISTING



Name:
LGT_EX_HH

0174 LIGHTING HANDHOLE EXISTING

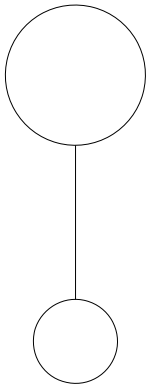

Name:
LGT_EX_HIGHMAST_POLE-1

0703 LIGHTING HIGH MAST POLE 1 EXISTING

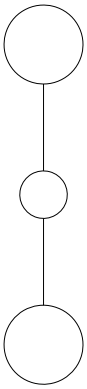

Name:
LGT_EX_HIGHMAST_POLE-2

0704 LIGHTING HIGH MAST POLE 2 EXISTING

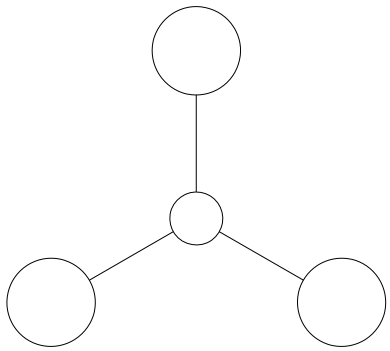

Name:
LGT_EX_HIGHMAST_POLE-3

0705 LIGHTING HIGH MAST POLE
3 EXISTING

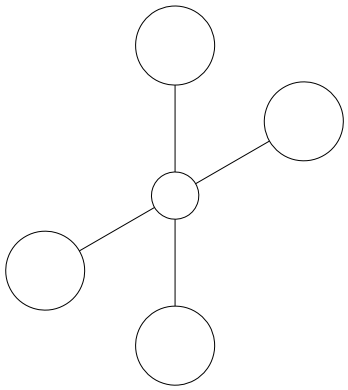

Name:
LGT_EX_HIGHMAST_POLE-4

0706 LIGHTING HIGH MAST POLE
4 EXISTING

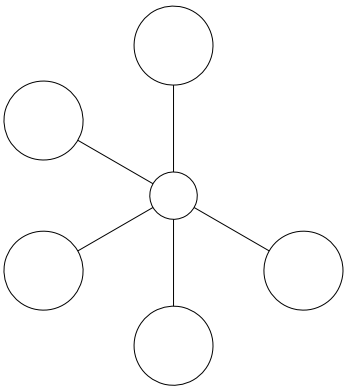

Name:
LGT_EX_HIGHMAST_POLE-5

0707 LIGHTING HIGH MAST POLE
5 EXISTING

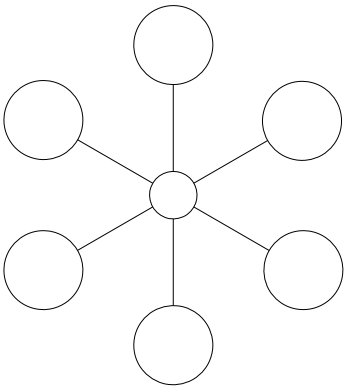

Name:
LGT_EX_HIGHMAST_POLE-6

0708 LIGHTING HIGH MAST POLE
6 EXISTING



Name:
LGT_EX_JBOX

0565 LIGHTING JUNCTION BOX
EXISTING

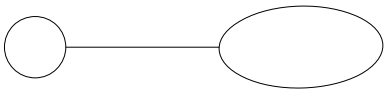

Name:
LGT_EX_LGT_UNIT-1

0693 LIGHTING LIGHT UNIT 1
EXISTING

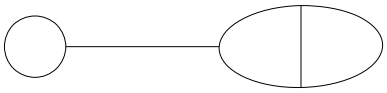

Name:
LGT_EX_LGT_UNIT-2

0694 LIGHTING LIGHT UNIT 2
EXISTING

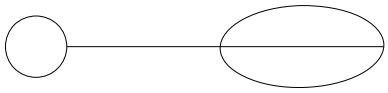

Name:
LGT_EX_LGT_UNIT-3

0695 LIGHTING LIGHT UNIT 3
EXISTING

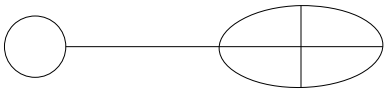

Name:
LGT_EX_LGT_UNIT-4

0696 LIGHTING LIGHT UNIT 4
EXISTING

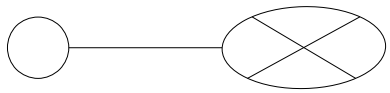

Name:
LGT_EX_LGT_UNIT-5

0697 LIGHTING LIGHT UNIT 5 EXISTING

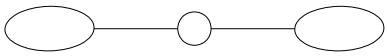

Name:
LGT_EX_LGT_UNIT_TWIN-1

0698 LIGHTING LIGHT UNIT TWIN 1 EXISTING

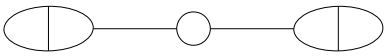

Name:
LGT_EX_LGT_UNIT_TWIN-2

0699 LIGHTING LIGHT UNIT TWIN 2 EXISTING

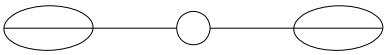

Name:
LGT_EX_LGT_UNIT_TWIN-3

0700 LIGHTING LIGHT UNIT TWIN 3 EXISTING

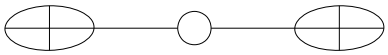

Name:
LGT_EX_LGT_UNIT_TWIN-4

0701 LIGHTING LIGHT UNIT TWIN 4 EXISTING

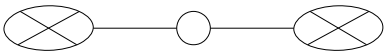

Name:
LGT_EX_LGT_UNIT_TWIN-5

0702 LIGHTING LIGHT UNIT TWIN 5 EXISTING



Name:
LGT_EX_PP

0178 LIGHTING POWER POLE EXISTING



Name:
LGT_EX_PULLPOINT

0577 LIGHTING PULL POINT EXISTING

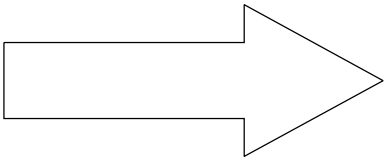

Name:
LGT_EX_TRAF_FLOW_ARROW

0623 LIGHTING TRAFFIC FLOW ARROW EXISTING

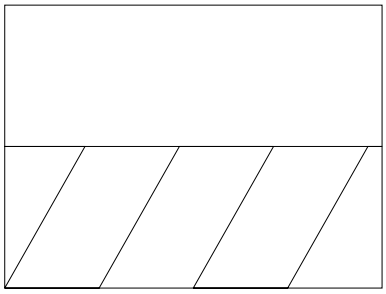

Name:
LGT_EX_UNDERPASS

0709 LIGHTING UNDERPASS LUMINAIRE EXISTING



Name:
LGT_PR HDUTY HH

0184 LIGHTING HEAVYDUTY HANDHOLE PROPOSED

Name:
LGT_PR_COMB_MASTARM

0671 LIGHTING COMBINATION MAST ARM PROPOSED



Name:
LGT_PR_CONTROLLER

0190 LIGHTING CONTROLLER PROPOSED

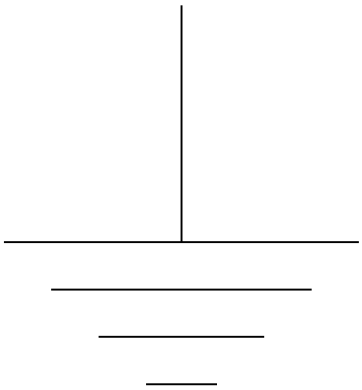

Name:
LGT_PR_ELEC_GND

0622 LIGHTING ELECTRICAL GROUND PROPOSED



Name:
LGT_PR_FOUNDATION

1331 LIGHT FOUNDATION PROPOSED



Name:
LGT_PR_HH

0182 LIGHTING HANDHOLE PROPOSED

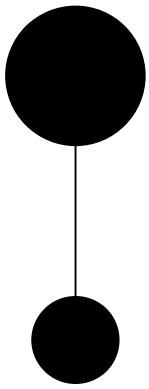

Name:
LGT_PR_HIGHMAST_POLE-1

0656 LIGHTING HIGH MAST POLE 1 PROPOSED



Name:
LGT_PR_HIGHMAST_POLE-2

0657 LIGHTING HIGH MAST POLE 2 PROPOSED

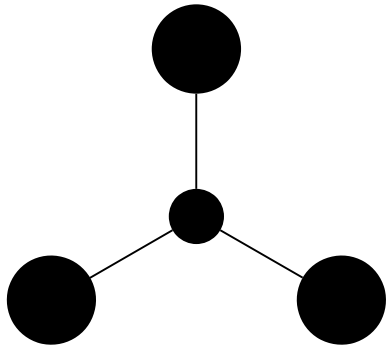

Name:
LGT_PR_HIGHMAST_POLE-3

0658 LIGHTING HIGH MAST POLE 3 PROPOSED

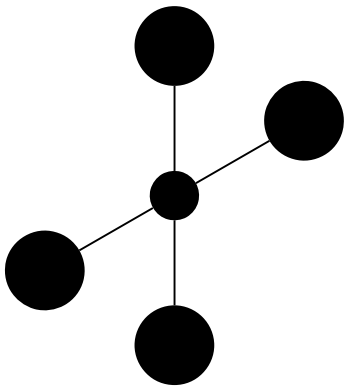

Name:
LGT_PR_HIGHMAST_POLE-4

0659 LIGHTING HIGH MAST POLE 4 PROPOSED

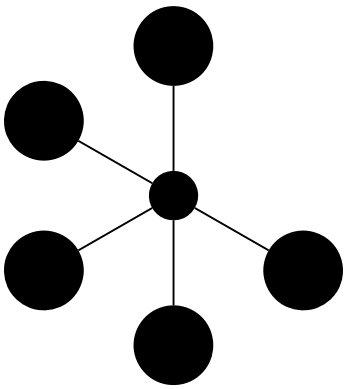

Name:
LGT_PR_HIGHMAST_POLE-5

0660 LIGHTING HIGH MAST POLE 5 PROPOSED

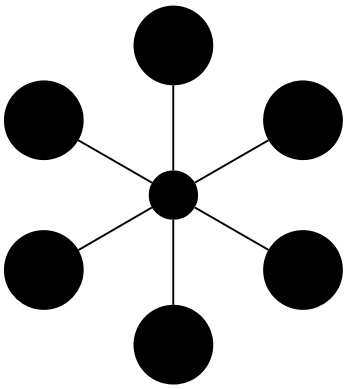

Name:
LGT_PR_HIGHMAST_POLE-6

0661 LIGHTING HIGH MAST POLE 6 PROPOSED



Name:
LGT_PR_JBOX

0196 LIGHTING JUNCTION BOX PROPOSED

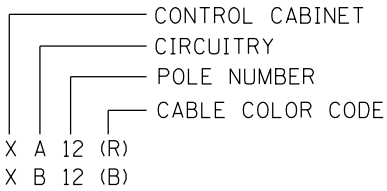

Name:
LGT_PR_LEG_WIREDIA

0668 LIGHTING LEGEND WIRE DIAGRAM PROPOSED

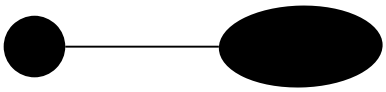

Name:
LGT_PR_LGT_UNIT-1

0662 LIGHTING LIGHT UNIT 1 PROPOSED

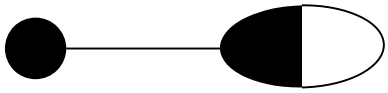

Name:
LGT_PR_LGT_UNIT-2

0663 LIGHTING LIGHT UNIT 2 PROPOSED

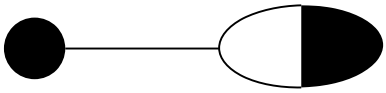

Name:
LGT_PR_LGT_UNIT-3

0664 LIGHTING LIGHT UNIT 3 PROPOSED

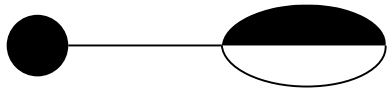

Name:
LGT_PR_LGT_UNIT-4

0665 LIGHTING LIGHT UNIT 4 PROPOSED

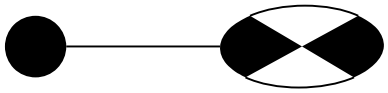

Name:
LGT_PR_LGT_UNIT-5

0666 LIGHTING LIGHT UNIT 5 PROPOSED



Name:
LGT_PR_LGT_UNIT_TWIN-1

0651 LIGHTING LIGHT UNIT TWIN 1 PROPOSED



Name:
LGT_PR_LGT_UNIT_TWIN-2

0652 LIGHTING LIGHT UNIT TWIN 2 PROPOSED



Name:
LGT_PR_LGT_UNIT_TWIN-3

0653 LIGHTING LIGHT UNIT TWIN 3 PROPOSED



Name:
LGT_PR_LGT_UNIT_TWIN-4

0654 LIGHTING LIGHT UNIT TWIN 4 PROPOSED



Name:
LGT_PR_LGT_UNIT_TWIN-5

0655 LIGHTING LIGHT UNIT TWIN 5 PROPOSED



Name:
LGT_PR_PP

0187 LIGHTING POWER POLE PROPOSED



Name:
LGT_PR_PULLPOINT

0618 LIGHTING PULL POINT PROPOSED



Name:
LGT_PR_TRAF_FLOW_ARROW

0581 LIGHTING TRAFFIC FLOW ARROW PROPOSED

Name:
LGT_PR_UNDERPASS

0669 LIGHT UNDERPASS LUMINAIRE PROPOSED

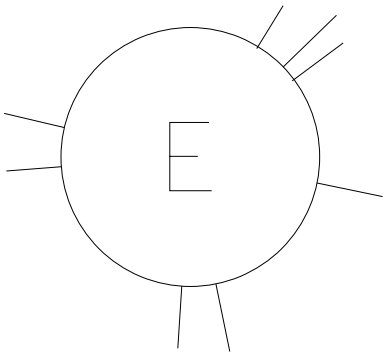

Name:
LS_EX_EVERGREEN TREE

1309 LANDSCAPING EVERGREEN TREE EXISTING



Name:
LS_EX_SHADE TREE

0766 LANDSCAPING SHADE TREE EXISTING



Name:
LS_FENCE POST

New LANDSCAPING FENCE POST PROPOSED

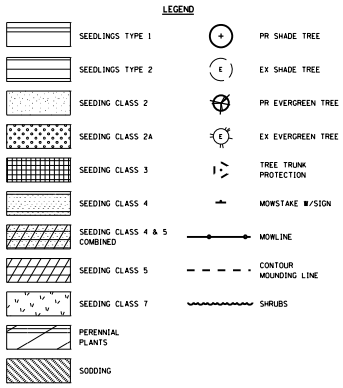

Name:
LS_LEGEND

0596 LANDSCAPING LEGEND LANDSCAPING



Name:
LS_MOWSTAKE

1310 LANDSCAPING MOWSTAKE WITH SIGN

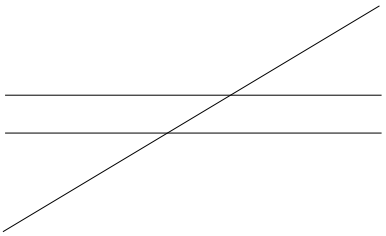

Name:
LS_PERENNIAL

0764 LANDSCAPING PERENNIAL PLANTS PATTERN

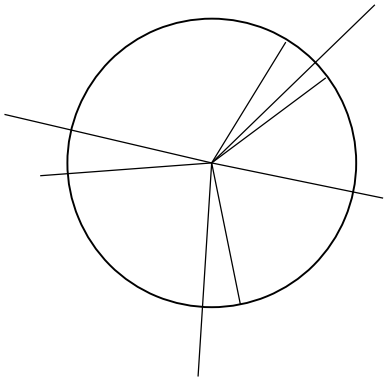

Name:
LS_PR_EVERGREEN TREE

0761 LANDSCAPINGS EVERGREEN TREE PROPOSED

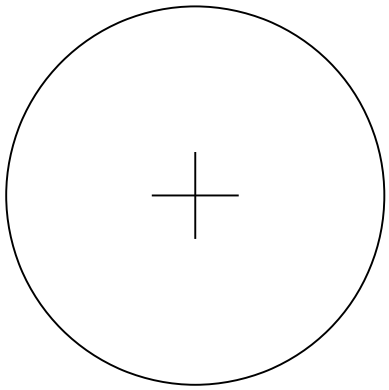

Name:
LS_PR_SHADE TREE

0593 LANDSCAPING SHADE TREE PROPOSED

Name:
LS_SEEDING_AREA

0757 LANDSCAPING SEEDING HATCH PATTERN

Name:
LS_SEEDING_CL 2

0765 LANDSCAPING SEEDING CLASS 2 PATTERN



Name:
LS_SEEDING_CL 2A

1318 LANDSCAPING SEEDING CLASS 2A PATTERN

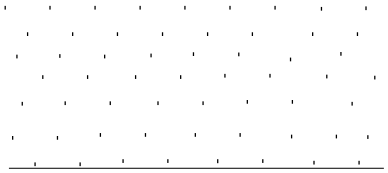

Name:
LS_SEEDING_CL 4

0758 LANDSCAPING SEEDING CLASS 4 PATTERN

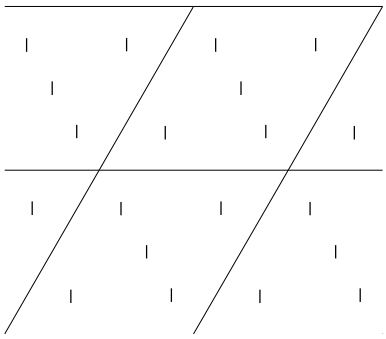

Name:
LS_SEEDING_CL 4 and 5

1317 LANDSCAPING SEEDING CLASS 4 AND 5 COMBINATION PATTERN

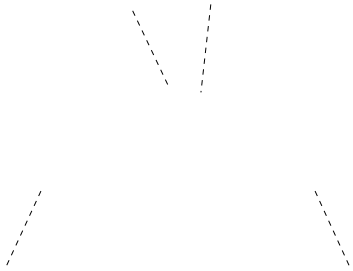

Name:
LS_SEEDING_CL 7

1275 LANDSCAPING SEEDING CLASS 7 PATTERN



Name:
LS_SEEDING_PERMANENT

1270 LANDSCAPING SEEDING PERMANENT



Name:
LS_SEEDLING_TYPE 1

0755 LANDSCAPING SEEDLING TYPE 1 PATTERN

		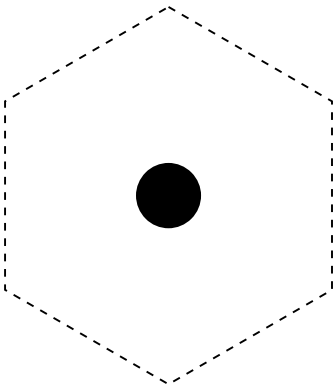
Name: LS_SEEDLING_TYPE 2 0756 LANDSCAPING SEEDLING HATCH PATTERN	Name: LS_SODDING 0760 LANDSCAPING SODDING PATTERN	Name: LS_TREE PROTECT 1285 LANDSCAPING TREE TRUNK PROTECTION
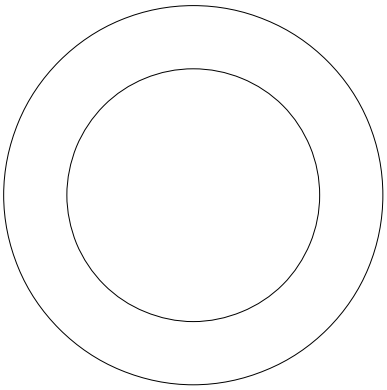		
Name: MANHOLE EX NEW MANHOLE EXISTING	Name: MANHOLE PR NEW MANHOLE PROPOSED	Name: NONHWY_AD SIGN 0125 NONHIGHWAY ADVERTISING SIGN
	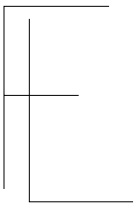	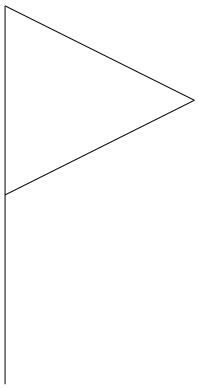
Name: NONHWY_FENCE POST New NONHIGHWAY FENCE POST EXISTING	Name: NONHWY_FIELD LINE 0233 NONHIGHWAY FIELD LINE SYMBOL	Name: NONHWY_MAILBOX 0112 NONHIGHWAY MAILBOX

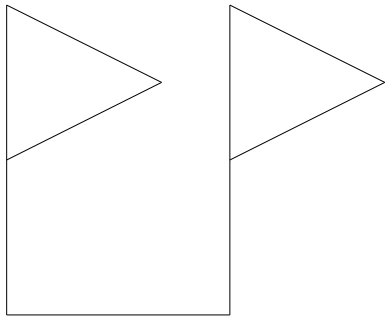

Name:
NONHWY_MULTI MAILBOX

NEW NONHIGHWAY MULTIPLE MAILBOX LOCATION

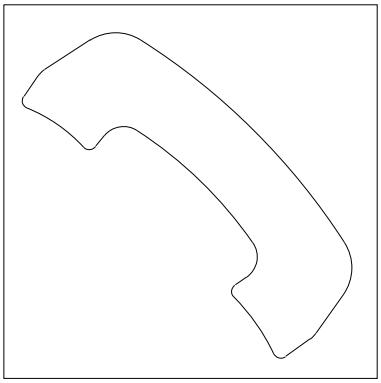

Name:
NONHWY_PAY TEL

1305 NONHIGHWAY PAY TELEPHONE

Name:
NORTH ARROW D1

0146 SHEET NORTH ARROW D1

Name:
NORTH ARROW D2

0151 SHEET NORTH ARROW D2

Name:
NORTH ARROW D3

0152 SHEET NORTH ARROW D3

Name:
NORTH ARROW D4

0153 SHEET NORTH ARROW D4

Name:
NORTH ARROW D5

0154 SHEET NORTH ARROW D5

Name:
NORTH ARROW D6

0155 SHEET NORTH ARROW D6

Name:
NORTH ARROW D7

0156 SHEET NORTH ARROW D7

Name: NORTH ARROW D8 0157 SHEET NORTH ARROW D8	Name: NORTH ARROW D9 0158 SHEET NORTH ARROW D9	Name: PAVT_DET_BIT SHLD 0435 PAVEMENT DETAIL BITUMINOUS SHOULDER PATTERN PROPOSED
		
Name: PAVT_DET_BIT TAPER 0431 PAVEMENT DETAIL BITUMINOUS TAPER PATTERN	Name: PAVT_DET_PR_STAB DRV 0432 PAVEMENT DETAIL STABILIZED DRIVEWAY PATTERN PROPOSED	Name: PAVT_DET_WID HATCH 0436 PAVEMENT DETAIL WIDENING HATCH PATTERN
		
Name: PM_EX_BIKE ARROW NEW EXISTING BIKE LANE SYMBOL & ARROW	Name: PM_EX_BIKE PATH SHARED Cell For Shared Bike Path Pavement Marking	Name: PM_EX_BIKELANE NEW EXISTING BIKE LANE SYMBOL

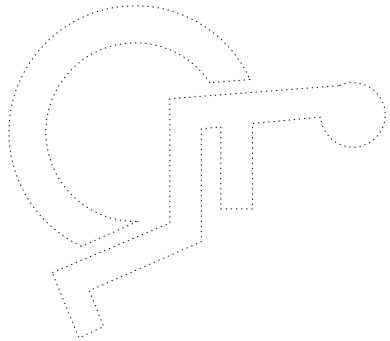

Name:
PM_EX_HANDICAP SYMB

1319 PAVEMENT MARKING HANDICAP SYMBOL EXISTING

Name:
PM_EX_MARKER AMBER 1

0585 PAVEMENT MARKING MARKER AMBER 1 WAY EXISTING

Name:
PM_EX_MARKER AMBER 2

0584 PAVEMENT MARKING MARKER AMBER 2 WAY EXISTING

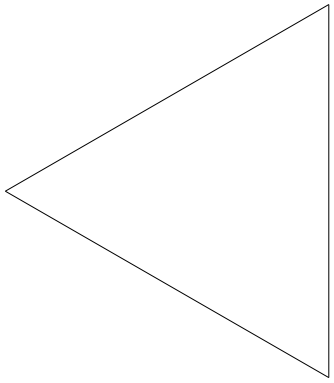

Name:
PM_EX_MARKER CRSTL 1

0588 PAVEMENT MARKING MARKER CRSTYAL 1 WAY EXISTING

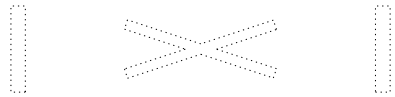

Name:
PM_EX_RR CROSSING

0603 PAVEMENT MARKING RAILROAD CROSSING EXISTING

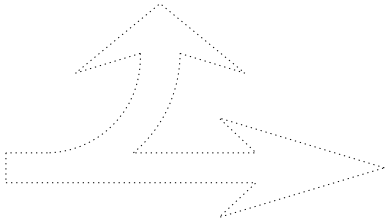

Name:
PM_EX_RUR COMB LT

NEW PAVEMENT MARKING RURAL COMBINATION LEFT EXISTING

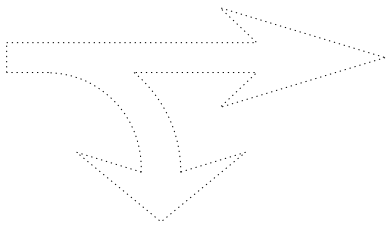

Name:
PM_EX_RUR COMB RT

NEW PAVEMENT MARKING RURAL COMBINATION RIGHT EXISTING

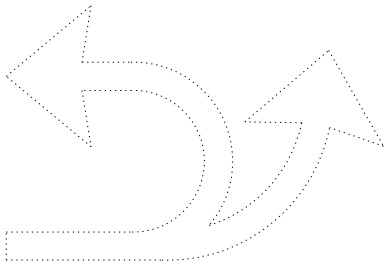

Name:
PM_EX_RUR COMB U

NEW PAVEMENT MARKING RURAL COMBINATION U-TURN EXISTING



Name:
PM_EX_RUR LT TRN ARROW

1291 PAVEMENT MARKING RURAL LEFT TURN ARROW EXISTING

Name:
PM_EX_RUR LT TRN ONLY

0790 PAVEMENT MARKING RURAL LEFT TURN ONLY EXISTING

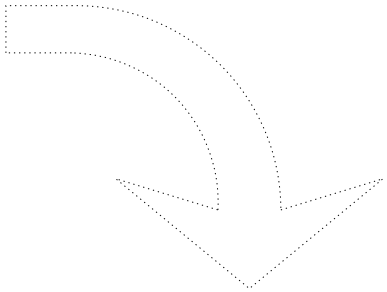

Name:
PM_EX_RUR RT TRN ARROW

1295 PAVEMENT MARKING RURAL RIGHT TURN ARROW EXISTING

Name:
PM_EX_RUR RT TRN ONLY

0794 PAVEMENT MARKING RURAL RIGHT TURN ONLY EXISTING



Name:
PM_EX_RUR U TRN ARROW

NEW PAVEMENT MARKING RURAL U-TURN ARROW EXISTING

Name:
PM_EX_SHLD DIAG

0773 PAVEMENT MARKING SHOULDER DIAGONAL PATTERN EXISTING

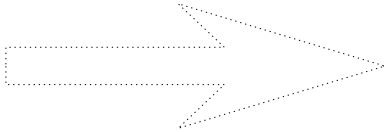

Name:
PM_EX_THRU ARROW

New PAVEMENT MARKING RURAL THRU ARROW EXISTING

Name:
PM_EX_THRU ONLY

1241 PAVEMENT MARKING RURAL THRU ONLY EXISTING

Name:
PM_EX_URB 2-WAY LT TRN

0580 PAVEMENT MARKING URBAN TWO WAY LEFT TURN EXISTING

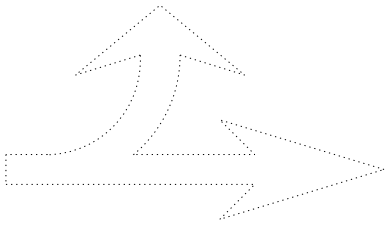

Name:
PM_EX_URB COMB LT

NEW PAVEMENT MARKING URBAN COMBINATION LEFT EXISTING

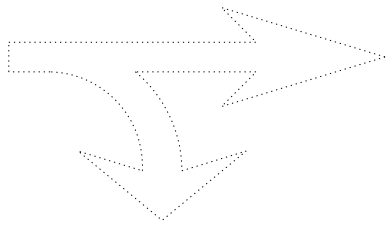

Name:
PM_EX_URB COMB RT

NEW PAVEMENT MARKING URBAN COMBINATION RIGHT EXISTING

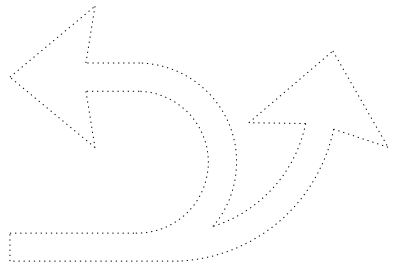

Name:
PM_EX_URB COMB U

NEW PAVEMENT MARKING URBAN COMBINATION U-TURN EXISTING

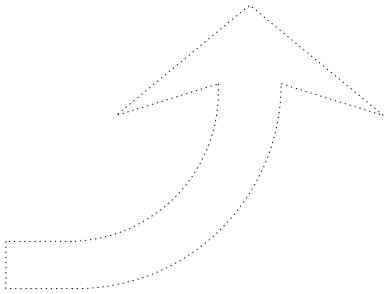

Name:
PM_EX_URB LT TRN ARROW

0791 PAVEMENT MARKING URBAN LEFT TURN ARROW EXISTING

Name:
PM_EX_URB LT TRN ONLY

0578 PAVEMENT MARKING URBAN LEFT TURN ONLY EXISTING

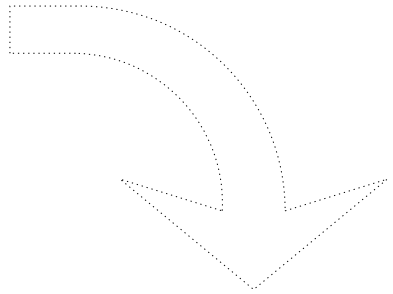

Name:
PM_EX_URB RT TRN ARROW

0795 PAVEMENT MARKING URBAN RIGHT TURN ARROW EXISTING

Name:
PM_EX_URB RT TRN ONLY

0579 PAVEMENT MARKING URBAN RIGHT TURN ONLY EXISTING

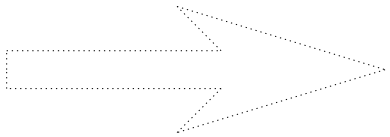

Name:
PM_EX_URB THRU ARROW

New PAVEMENT MARKING URBAN THRU ARROW EXISTING

Name:
PM_EX_URB THRU ONLY

0741 PAVEMENT MARKING URBAN THRU ONLY EXISTING



Name:
PM_EX_URB U TRN ARROW

NEW PAVEMENT MARKING URBAN U-TURN ARROW EXISTING

		
Name: PM_PR LT LN DROP ARROW NEW PAVEMENT MARKING LANE DROP ARROW MERGE RIGHT PROPOSED	Name: PM_PR RT LN DROP ARROW NEW PAVEMENT MARKING LANE DROP ARROW MERGE LEFT PROPOSED	Name: PM_PR_BIKE LANE NEW PROPOSED BIKE LANE TEXT
Name: PM_PR_BIKE LANE SYMBOL NEW PROPOSED BIKE LANE SYMBOL & ARROW	Name: PM_PR_BIKE PATH SHARED Cell For Shared Bike Path Pavement Marking	Name: PM_PR_BIKE SYMBOL NEW PROPOSED BIKE LANE SYMBOL & ARROW
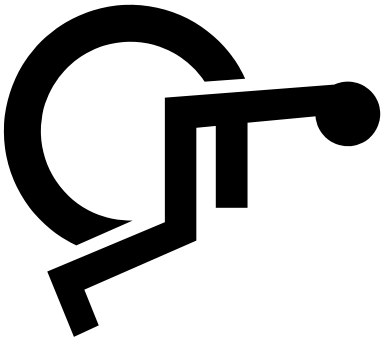		
Name: PM_PR_HANDICAP SYMB 1320 PAVEMENT MARKING HANDICAP SYMBOL PROPOSED	Name: PM_PR_MARKER AMBER 1 0768 PAVEMENT MARKING MARKER AMBER 1 WAY PROPOSED	Name: PM_PR_MARKER AMBER 2 0739 PAVEMENT MARKING MARKER AMBER 2 WAY PROPOSED

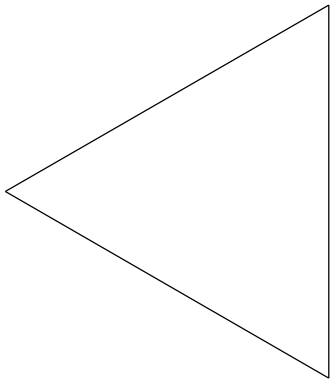

Name:
PM_PR_MARKER CRSTL 1

0771 PAVEMENT MARKING MARKER CRSTYAL 1 WAY PROPOSED

Name:
PM_PR_RAB Comb Left Right Thru

Roundabout Arrow PM for Combination Left Right Thru Lanes

Name:
PM_PR_RAB Comb Left Thru

Roundabout Arrow PM for Combination Left Thru Lanes

Name:
PM_PR_RAB Left

Roundabout Arrow PM for Left Turn Lanes

Name:
PM_PR_RR CROSSING

0602 PAVEMENT MARKING RAILROAD CROSSING PROPOSED

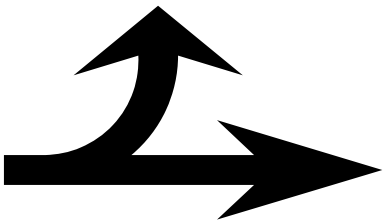

Name:
PM_PR_RUR COMB LT

NEW PAVEMENT MARKING RURAL COMBINATION LEFT PROPOSED



Name:
PM_PR_RUR COMB RT

NEW PAVEMENT MARKING RURAL COMBINATION RIGHT PROPOSED



Name:
PM_PR_RUR COMB U

NEW PAVEMENT MARKING RURAL COMBINATION U-TURN PROPOSED



Name:
PM_PR_RUR LT TRN ARROW

1292 PAVEMENT MARKING RURAL LEFT TURN ARROW PROPOSED

		
Name: PM_PR_RUR LT TRN ONLY 0792 PAVEMENT MARKING RURAL LEFT TURN ONLY PROPOSED	Name: PM_PR_RUR RT TRN ARROW 1296 PAVEMENT MARKING RURAL RIGHT TURN ARROW PROPOSED	Name: PM_PR_RUR RT TRN ONLY 0796 PAVEMENT MARKING RURAL RIGHT TURN ONLY PROPOSED
		
Name: PM_PR_RUR U TRN ARROW 1292 PAVEMENT MARKING RURAL U-TURN ARROW PROPOSED	Name: PM_PR_RUR WRONG WAY NEW PAVEMENT MARKING RURAL WRONG WAY ARROW PROPOSED	Name: PM_PR_SHLD DIAG 0738 PAVEMENT MARKING SHOULDER DIAGONAL PATTERN PROPOSED
		
Name: PM_PR_THRU ARROW New PAVEMENT MARKING RURAL THRU ARROW PROPOSED	Name: PM_PR_THRU ONLY 1242 PAVEMENT MARKING RURAL THRU ONLY PROPOSED	Name: PM_PR_URB 2-WAY LT TRN 0599 PAVEMENT MARKING URBAN TWO WAY LEFT TURN PROPOSED

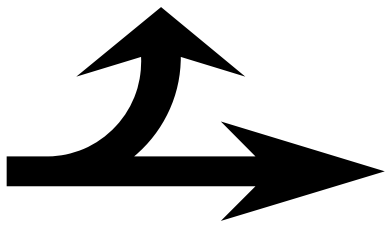

Name:
PM_PR_URB COMB LT

NEW PAVEMENT MARKING URBAN COMBINATION LEFT PROPOSED



Name:
PM_PR_URB COMB RT

NEW PAVEMENT MARKING URBAN COMBINATION RIGHT PROPOSED



Name:
PM_PR_URB COMB U

NEW PAVEMENT MARKING URBAN COMBINATION U-TURN PROPOSED



Name:
PM_PR_URB LT TRN ARROW

0793 PAVEMENT MARKING URBAN LEFT TURN ARROW PROPOSED

Name:
PM_PR_URB LT TRN ONLY

0597 PAVEMENT MARKING URBAN LEFT TURN ONLY PROPOSED



Name:
PM_PR_URB RT TRN ARROW

0797 PAVEMENT MARKING URBAN RIGHT TURN ARROW PROPOSED

Name:
PM_PR_URB RT TRN ONLY

0598 PAVEMENT MARKING URBAN RIGHT TURN ONLY PROPOSED



Name:
PM_PR_URB THRU ARROW

New PAVEMENT MARKING URBAN THRU ARROW PROPOSED

Name:
PM_PR_URB THRU ONLY

0740 PAVEMENT MARKING URBAN THRU ONLY PROPOSED



Name:
PM_PR_URB U TRN ARROW

0793 PAVEMENT MARKING URBAN U-TURN ARROW PROPOSED



Name:
PM_PR_WHITE YIELD LINE

Roundabout PM White Yield Line



Name:
PM_PR_YIELD

Roundabout PM Text Yield



Name:
POWERPOLE EX

NEW POWER POLE EXISTING

Name:
POWERPOLE PR

NEW POWER POLE PROPOSED



Name:
PROF_EARTHWORKS BAL PNT

0776 PROFILE EARTHWORKS BALANCE POINT

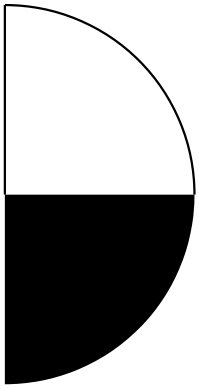

Name:
PROF_EARTHWORKS END PNT

0777 PROFILE EARTHWORKS BALANCE BEGIN OR END POINT

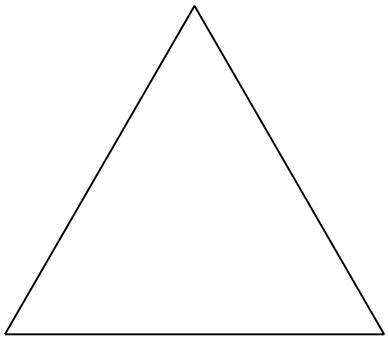

Name:
PROF_EX PI INDICATOR

0147 PROFILE PI INDICATOR EXISTING



Name:
PROF_EX PNT INDICATOR

0149 PROFILE POINT INDICATOR EXISTING

VPI = ELEV= L = E =		
Name: PROF_EX VERT CURV DATA 0500 PROFILE VERTICAL CURVE DATA EXISTING	Name: PROF_PR PI INDICATOR 0483 PROFILE PI INDICATOR PROPOSED	Name: PROF_PR PNT INDICATOR 0482 PROFILE POINT INDICATOR PROPOSED
VPI = ELEV= L = E =		
Name: PROF_PR VERT CURV DATA 0475 PROFILE VERTICAL CURVE DATA PROPOSED	Name: RDWY_EX CORR MEDIAN 0496 ROADWAY CORRUGATED MEDIAN AREA PATTERN EXISTING	Name: RDWY_EX EOP PNT INDICATOR 0118 ROADWAY EDGE OF PAVEMENT POINT INDICATOR EXISTING
Name: RDWY_EX GUARDRAIL POST 0216 ROADWAY GUARDRAIL POST EXISTING	Name: RDWY_EX TRAFFIC SIGN 0179 ROADWAY TRAFFIC SIGN EXISTING	Name: RDWY_PR ATTENUATOR NEW IMPACT ATTENUATOR INSTALLATION PROPOSED

Name:
RDWY_PR CORR MEDIAN

0421 ROADWAY CORRUGATED MEDIAN AREA PATTERN PROPOSED



Name:
RDWY_PR EOP PNT INDICATOR

0198 ROADWAY EDGE OF PAVEMENT POINT INDICATOR PROPOSED



Name:
RDWY_PR TRAFFIC SIGN

0419 ROADWAY TRAFFIC SIGN PROPOSED

Name:
REM_BIT AREA

0780 REMOVAL BITUMINOUS AREA

Name:
REM_HATCH

0480 REMOVAL HATCH PATTERN



Name:
ROW_EX MARKER

0172 RIGHT OF WAY MARKER EXISTING



Name:
ROW_FUTURE COR MONUMENT

0101 RIGHT OF WAY FUTURE CORNER MONUMENT

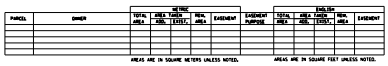

PARCEL	OWNER	METRIC TOTAL AREA*	METRIC AREA TAKEN ADD.	METRIC AREA TAKEN EXIST.	METRIC REM. AREA*	EASEMENT	EASEMENT PURPOSE	ENGLISH TOTAL AREA*	ENGLISH AREA TAKEN ADD.	ENGLISH AREA TAKEN EXIST.	ENGLISH REM. AREA*	EASEMENT

AREAS ARE IN SQUARE METERS UNLESS NOTED. AREAS ARE IN SQUARE FEET UNLESS NOTED.

Name:
ROW_PARCEL TABLE

1105 RIGHT OF WAY PARCEL TABLE



Name:
ROW_PR COR MONUMENT

0140 RIGHT OF WAY CORNER MONUMENT PROPOSED

THIS IS TO CERTIFY THAT THIS IS A TRUE AND CORRECT PLAT OF A SURVEY MADE UNDER MY DIRECTION FOR THE ILLINOIS DEPARTMENT OF TRANSPORTATION.

ILLINOIS PROFESSIONAL LAND SURVEYOR NO.

Name:
ROW_SURV CERT

1101 RIGHT OF WAY SURVEY CERTIFICATION

Name:
RR_EX CANT MAST ARM

1013 RAILROAD CANTILEVER MAST ARM EXISTING

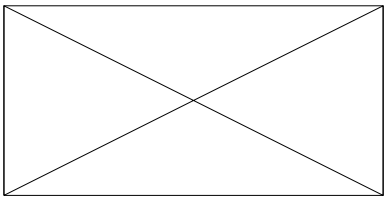

Name:
RR_EX CONTROL BOX

0491 RAILROAD CONTROL BOX EXISTING

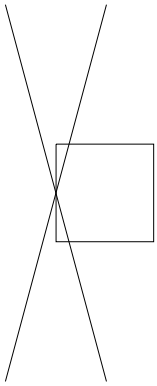

Name:
RR_EX CROSSBUCK

1103 RAILROAD CROSSBUCK EXISTING

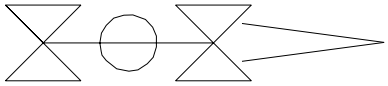

Name:
RR_EX CROSSING GATE

0494 RAILROAD CROSSING GATE EXISTING

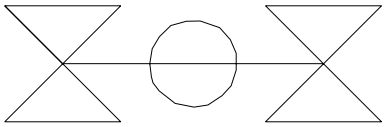

Name:
RR_EX FLASHING SIGNAL

0495 RAILROAD FLASHING SIGNAL EXISTING



Name:
RR_POINT

0333 RAILROAD POINT

Name:
RR_PR CANT MAST ARM

1014 RAILROAD CANTILEVER MAST ARM PROPOSED



Name:
RR_PR CONTROL BOX

0192 RAILROAD CONTROL BOX PROPOSED

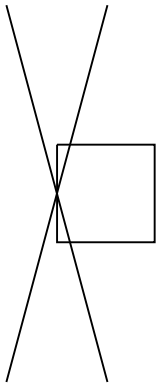

Name:
RR_PR CROSSBUCK

1104 RAILRROAD CROSSBUCK PROPOSED

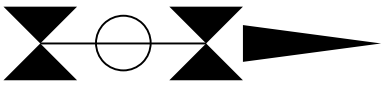

Name:
RR_PR CROSSING GATE

0418 RAILROAD CROSSING GATE PROPOSED

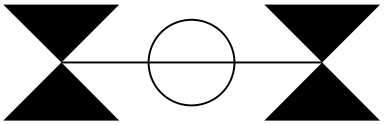

Name:
RR_PR FLASHING SIGNAL

0434 RAILROAD FLASHING SIGNAL PROPOSED



Name:
SHT_1 PLAN 2 PROFILE

New - 1 Plan & 2 Profile Sheet 22 x 34 24SEP12



Name:
SHT_2 PLAN 2 PROFILE

New - 2 Plan & 2 Profile Sheet 22 x 34 24SEP12



Name:
SHT_ARROW

0145 SHEET TERMINIATOR ARROW FILLED



Name:
SHT_COVER

New - Sheet Cover English 22 x 34 20jul07

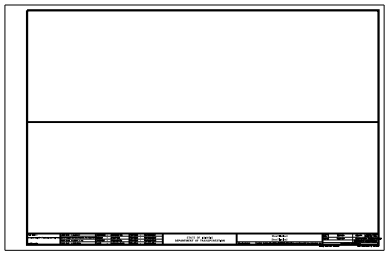

Name:
SHT_DOUBLE PLAN

New - Double Plan Sheet 22 x 34 24SEP12



Name:
SHT_DOUBLE PROFILE

New - Double Profile Sheet 22 x 34 24SEP12



Name:
SHT_FULL PROFILE

New - Full Profile View Sheet
22 x 34 24SEP12

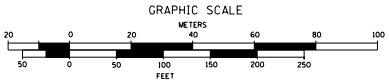

Name:
SHT_GRAPHIC SCALE

1102 SHEET GRAPHIC SCALE DUAL

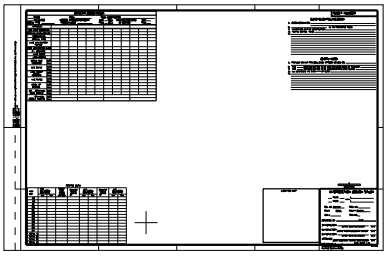

Name:
SHT_IDS A

New SHEET IDS A D2 THRU D9
20jul07

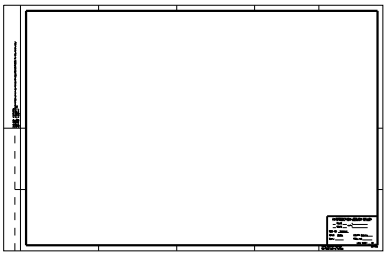

Name:
SHT_IDS B

New 0124 SHEET IDS B 20jul07

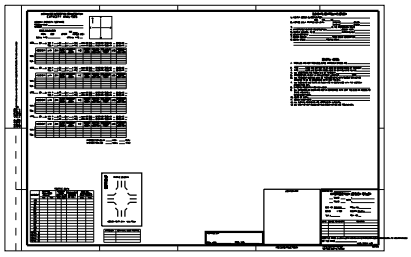

Name:
SHT_IDS C

New D1 IDS for non signalized intersection to be reconstructed 20jul07

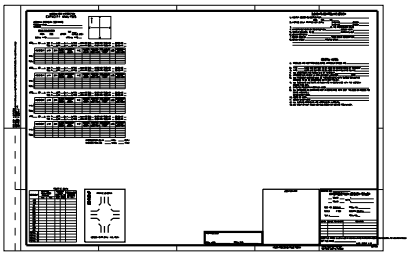

Name:
SHT_IDS D

New D1 IDS for non signalized intersection new construction 20jul07

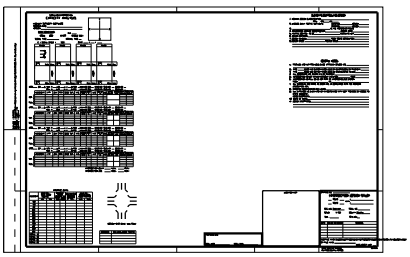

Name:
SHT_IDS D1

New 0129 SHEET IDS D1 20jul07

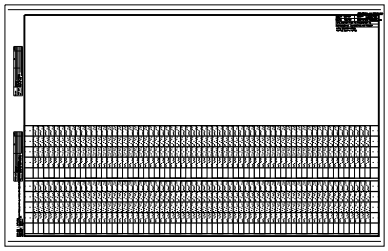

Name:
SHT_OLD_1 PLAN 2 PROFILE

1 PLAN & 2 PROFILE SHEET 3
AUGUST 2004

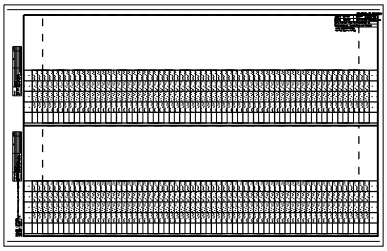

Name:
SHT_OLD_2 PLAN 2 PROFILE

2 PLAN & 2 PROFILE SHEET 3
AUGUST 2004

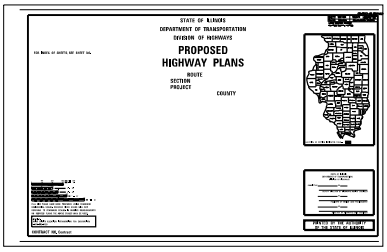

Name:
SHT_OLD_COVER

0135 SHEET COVER ENGLISH 082001

Name:
SHT_OLD_DOUBLE PLAN

DOUBLE PLAN SHEET 27MAY04



Name:
SHT_OLD_DOUBLE PROFILE

DOUBLE PROFILE SHEET 27MAY04



Name:
SHT_OLD_FULL PROFILE

1 FULL PROFILE VIEW 17NOV04

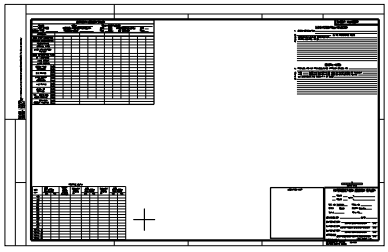

Name:
SHT_OLD_IDS A

0123 SHEET IDS A D2 THRU D9

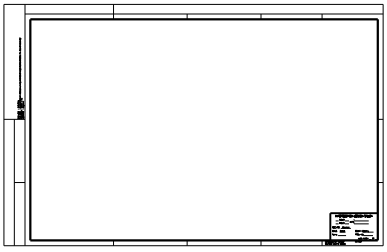

Name:
SHT_OLD_IDS B

0124 SHEET IDS B

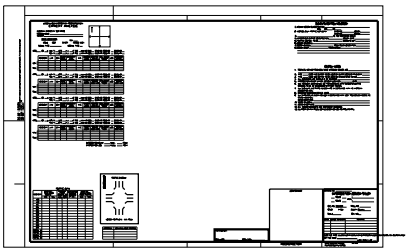

Name:
SHT_OLD_IDS C

D1 IDS for non signalized intersection to be reconstructed

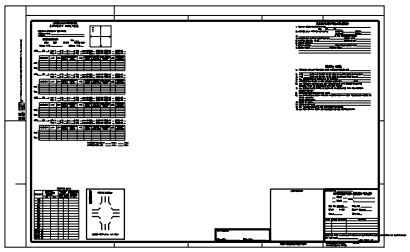

Name:
SHT_OLD_IDS D

D1 IDS for non signalized intersection new construction

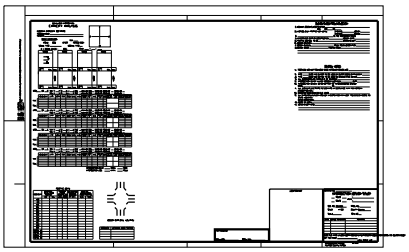

Name:
SHT_OLD_IDS D1

0129 SHEET IDS D1 10 03



Name:
SHT_OLD_PLAN

0116 SHEET PLAN 9JUL04

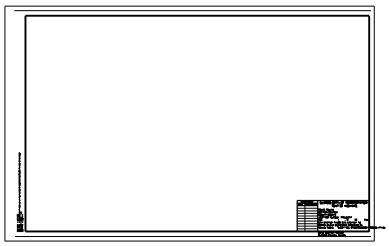

Name:
SHT_OLD_PLAT OF HWAY

0403 SHEET PLAT OF HIGHWAY 07sep11

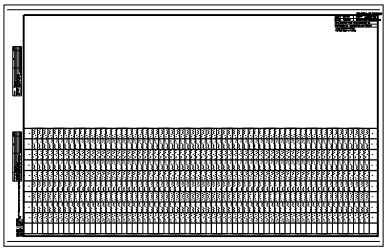

Name:
SHT_OLD_PLNPROF

0117 SHEET PLAN & PROFILE 3 AUGUST 2004

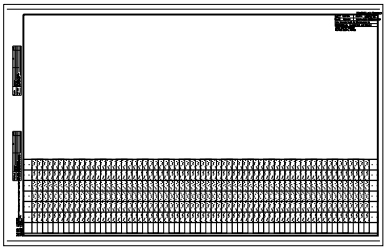

Name:
SHT_OLD_PLNPROF URBAN

URBAN PLAN & PROFILE WITH SHORTER GRID 3 AUGUST 2004

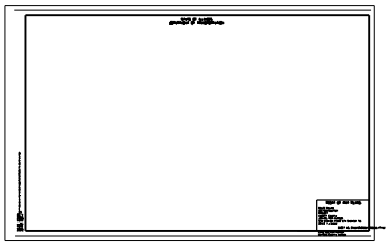

Name:
SHT_OLD_ROW PLANS

0406 SHEET ROW PLANS 07sep11



Name:
SHT_OLD_ROW PLAT

ROW PLAT SHEET 07sep11



Name:
SHT_OLD_TRIPLE PROFILE

3 PROFILE VIEWS 27 MAY04



Name:
SHT_OLD_XS_SHEET

XSHEET CROSS SECTION SHEET



Name:
SHT_OLD_XS_SHEET VERTICAL

XSHEET CROSS SECTION SHEET VERTICAL

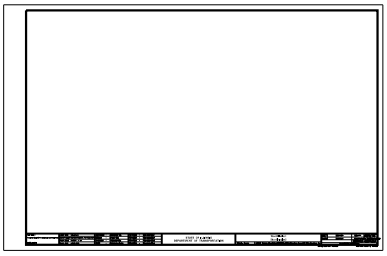

Name:
SHT_PLAN

New - Plan Sheet 22 x 34 24SEP12

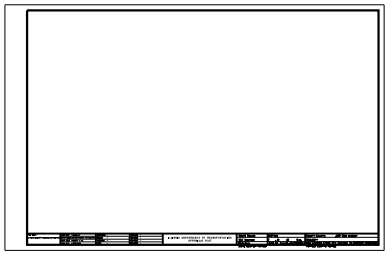

Name:
SHT_PLAT APPRAISAL

New - APPRAISAL PLAT Sheet 22 x 34 24SEP12

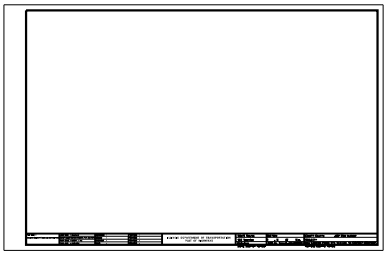

Name:
SHT_PLAT OF HWAY

New - PLAT OF HIGHWAY Sheet 22 x 34 24SEP12

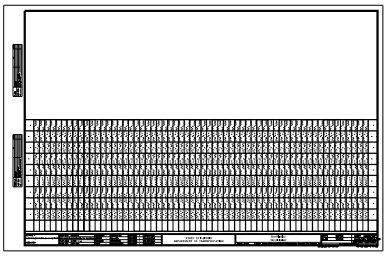

Name:
SHT_PLNPROF

New - Plan & Profile Sheet 22 x 34 24SEP12

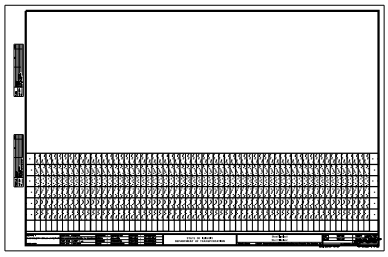

Name:
SHT_PLNPROF URBAN

New - Urban Plan & Profile with Shorter Grid Sheet 22 x 34 24SEP12



Name:
SHT_ROW EASEMENT PLAT

EASEMENT SHEET PLAT 07sep11

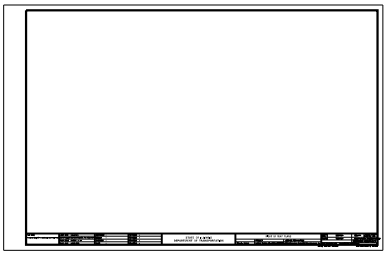

Name:
SHT_ROW PLANS

New - ROW Plans Sheet 22 x 34 24SEP12

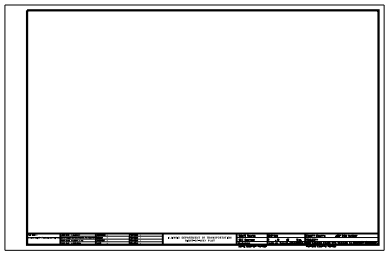

Name:
SHT_ROW PLAT

New - RIGHT-OF-WAY PLAT Sheet 22 x 34 24SEP12



Name:
SHT_TRIPLE PROFILE

New - 3 Profile Views Sheet 22 x 34 24SEP12



Name:
SIGN_BARR TII

0427 SIGN BARRICADE TYPE II



Name:
SIGN_BARR TIII

0430 SIGN BARRICADE TYPE III



Name:
SIGN_BARR TYPE I OR II

0426 SIGN BARRICADE TYPE 1 OR 2

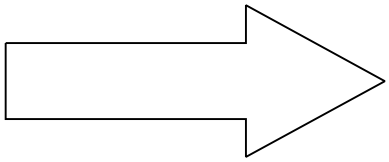

Name:
SIGN_DIR OF TRAFFIC

0422 SIGN DIRECTION OF TRAFFIC

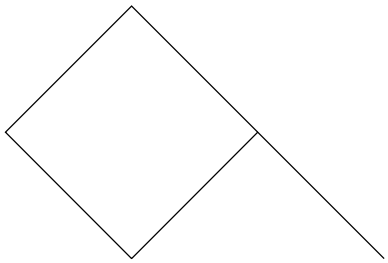

Name:
SIGN_FLAG

0429 SIGN FLAG



Name:
SIGN_FLASHING LIGHT

0428 SIGN FLASHING LIGHT

Name:
SIGN_PANEL 1

0423 SIGN PANELS 1

Name:
SIGN_PANEL 2

0424 SIGN PANELS 2

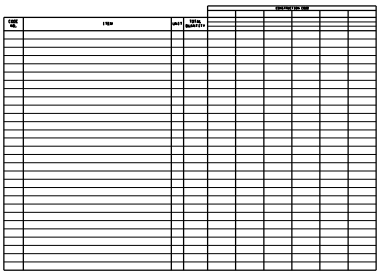

Name:
SUMMARY_OF_QUANTITIES

SUMMARY OF QUANTITIES TABLE

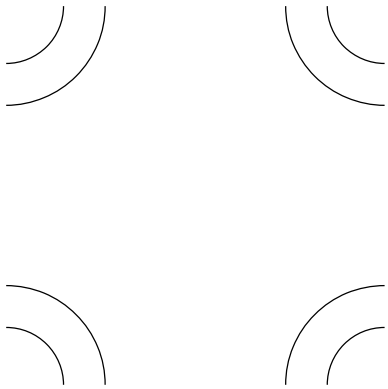

Name:
SURVEY_SPC

0774 SURVLOAD POINT CELL

Name:
SURVEY_STC

0775 SURVLOAD TIC CELL

Name:
SW_RAMP DETECTABLE WARNING

<none>

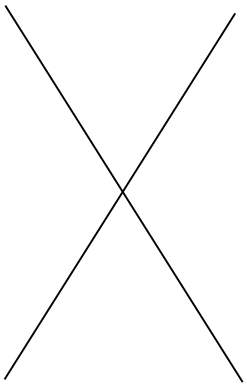

Name:
TREE REMOVAL

NEW REMOVAL OF INDIVIDUAL TREE

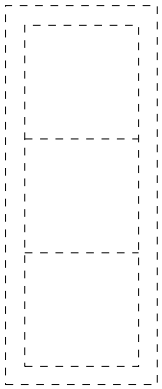

Name:
TSD_EX BACKPLATE

0789 TRAFFIC SIGNAL DETAIL BACKPLATE EXISTING

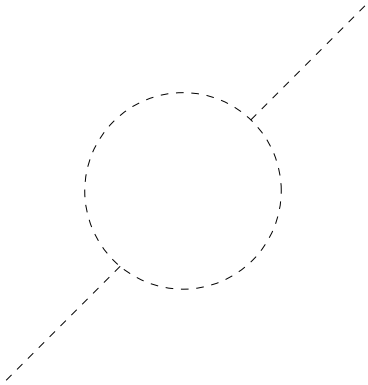

Name:
TSD_EX CABLE NUMBER

0610 TRAFFIC SIGNAL CABLE NUMBER EXISTING

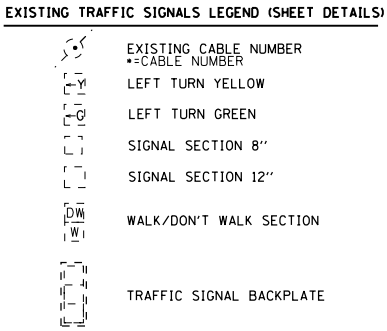

Name:
TSD_EX LEGEND

0617 TRAFFIC SIGNAL DETAIL LEGEND EXISTING

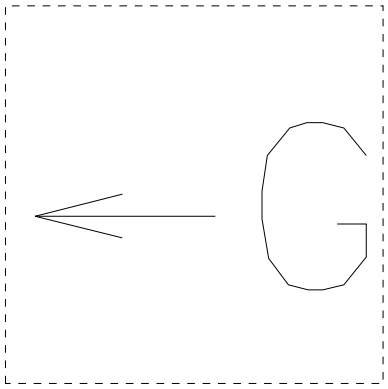

Name:
TSD_EX LT TURN GREEN

0786 TRAFFIC SIGNAL DETAIL LEFT TURN GREEN EXISTING

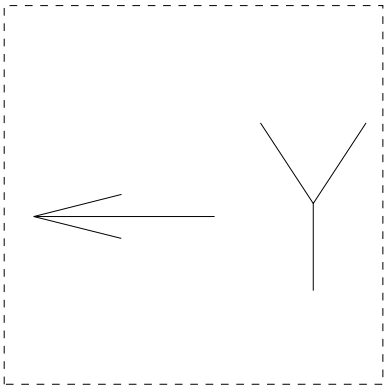

Name:
TSD_EX LT TURN YELLOW

0785 TRAFFIC SIGNAL DETAIL LEFT TURN YELLOW EXISTING

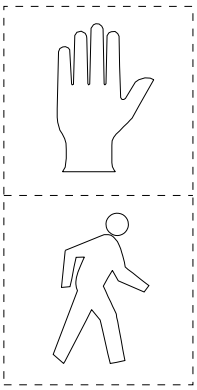

Name:
TSD_EX PED WALK SYMBOL

1016 TRAFFIC SIGNAL DETAIL
WALK SYMBOL EXISTING



Name:
TSD_EX SIG SECT LARGE

0784 TRAFFIC SIGNAL DETAIL
SIGNAL SECTION LARGE EXISTING



Name:
TSD_EX SIG SECT SMALL

0783 TRAFFIC SIGNAL DETAIL
SIGNAL SECTION SMALL EXISTING

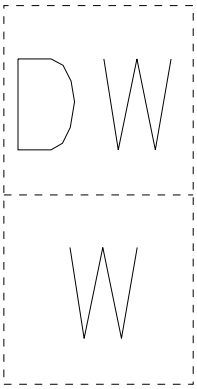

Name:
TSD_EX WALK DW LETTERS

0787 TRAFFIC SIGNAL DETAIL
WALK DW LETTERS EXISTING

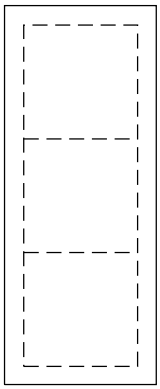

Name:
TSD_PR BACKPLATE

0788 TRAFFIC SIGNAL DETAIL
BACKPLATE PROPOSED

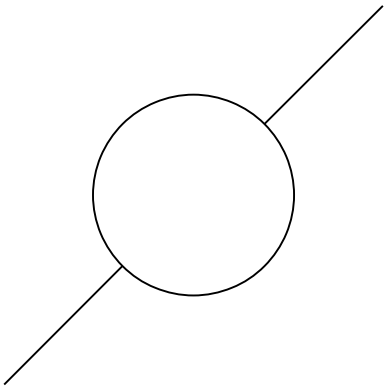

Name:
TSD_PR CABLE NUMBER

0609 TRAFFIC SIGNAL CABLE
NUMBER PROPOSED

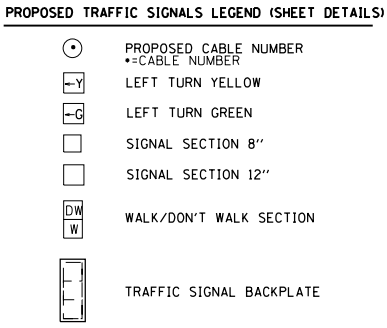

Name:
TSD_PR LEGEND

0616 TRAFFIC SIGNAL DETAIL
LEGEND PROPOSED

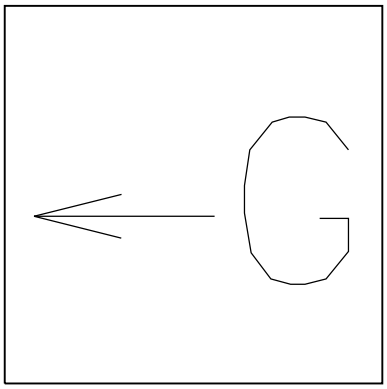

Name:
TSD_PR LT TURN GREEN

0613 TRAFFIC SIGNAL DETAIL
LEFT TURN GREEN PROPOSED

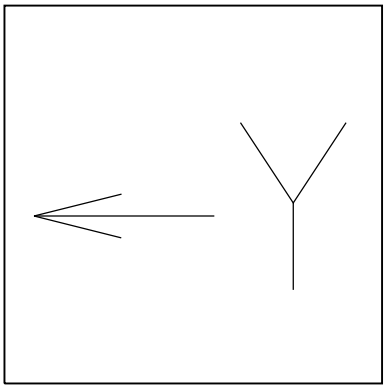

Name:
TSD_PR LT TURN YELLOW

0612 TRAFFIC SIGNAL DETAIL
LEFT TURN YELLOW PROPOSED



Name:
TSD_PR PED WALK SYMBOL

1015 TRAFFIC SIGNAL DETAIL
WALK SYMBOL PROPOSED

Name:
TSD_PR SIG SECT LARGE

0607 TRAFFIC SIGNAL DETAIL
SIGNAL SECTION LARGE PROPOSED

Name:
TSD_PR SIG SECT SMALL

0606 TRAFFIC SIGNAL DETAIL
SIGNAL SECTION SMALL PROPOSED

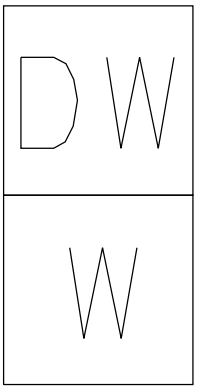

Name:
TSD_PR WALK DW LETTERS

0615 TRAFFIC SIGNAL DETAIL
WALK DW LETTERS PROPOSED

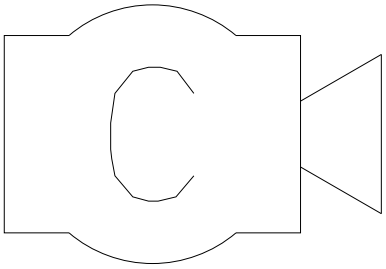

Name:
TS_EX CLSD CIRCUIT TV

1328 TRAFFIC SIGNAL CLOSED
CIRCUIT TV EXISTING

Name:
TS_EX COMB MAST ARM

0510 TRAFFIC SIGNAL
COMBINATION MAST ARM EXISTING



Name:
TS_EX CONDUIT SPLICE

0513 TRAFFIC SIGNAL CONDUIT
SPLICE EXISTING

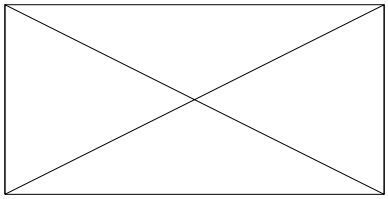

Name:
TS_EX CONTROLLER

0571 TRAFFIC SIGNAL
CONTROLLER EXISTING

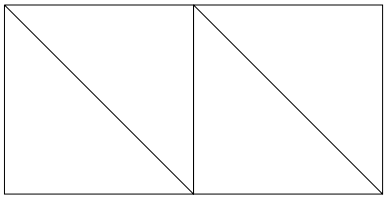

Name:
TS_EX DBL HANDHOLE

1322 TRAFFIC SIGNAL DOUBLE
HANDHOLE EXISTING

Name:
TS_EX DET LOOP LARGE

0505 TRAFFIC SIGNAL DETECTOR LOOP LARGE EXISTING

Name:
TS_EX DET LOOP QUAD

1011 TRAFFIC SIGNAL DETECTOR LOOP QUAD EXISTING



Name:
TS_EX DET LOOP SMALL

0573 TRAFFIC SIGNAL DETECTOR LOOP SMALL EXISTING

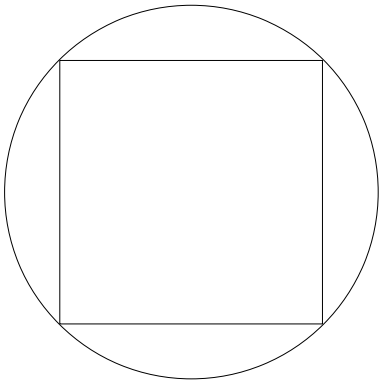

Name:
TS_EX GULFBOX

0113 TRAFFIC SIGNAL GULFBOX EXISTING



Name:
TS_EX HANDHOLE

0173 TRAFFIC SIGNAL HANDHOLE EXISTING

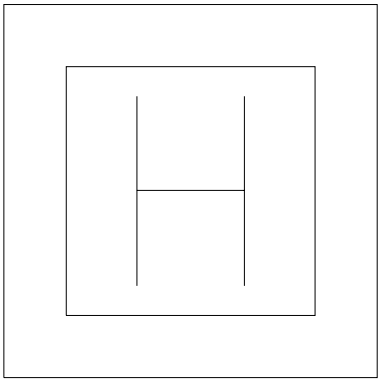

Name:
TS_EX HDUTY HANDHOLE

0567 TRAFFIC SIGNAL HEAVYDUTY HANDHOLE EXISTING

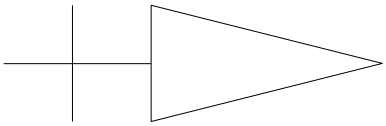

Name:
TS_EX HEAD W BAKPLATE

0507 TRAFFIC SIGNAL HEAD WITH BACKPLATE EXISTING



Name:
TS_EX JUNCTION BOX

0564 TRAFFIC SIGNAL JUNCTION BOX EXISTING

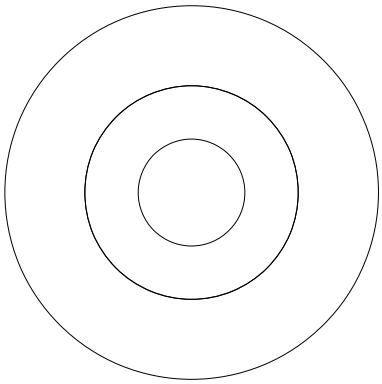

Name:
TS_EX PED PUSH BUTTON

0512 TRAFFIC SIGNAL PEDESTRIAN PUSH BUTTON EXISTING



Name:
TS_EX PED SIG HEAD

0511 TRAFFIC SIGNAL PEDESTRIAN SIGNAL HEAD EXISTING

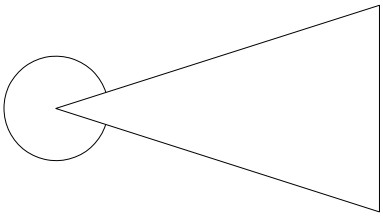

Name:
TS_EX PRIORITY VEH DET

0516 TRAFFIC SIGNAL PRIORITY VEHICLE DETECTOR EXISTING

Name:
TS_EX RACEWAY

0604 TRAFFIC SIGNAL DETECTOR RACEWAY EXISTING



Name:
TS_EX SERVICE INSTALL

0177 TRAFFIC SIGNAL SERVICE INSTALLATION EXISTING

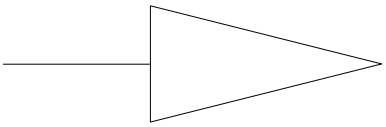

Name:
TS_EX SIGNAL HEAD

0506 TRAFFIC SIGNAL HEAD EXISTING



Name:
TS_EX SIGNAL POST

0508 TRAFFIC SIGNAL POST EXISTING



Name:
TS_EX STEEL MAST ARM

0509 TRAFFIC SIGNAL STEEL MAST ARM EXISTING



Name:
TS_EX VEH DET MAG

0518 TRAFFIC SIGNAL VEHICLE DETECTOR MAGNETIC EXISTING

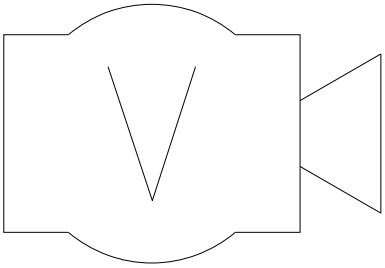

Name:
TS_EX VIDEO DET SYSTEM

1326 TRAFFIC SIGNAL VIDEO DETECTOR SYSTEM EXISTING

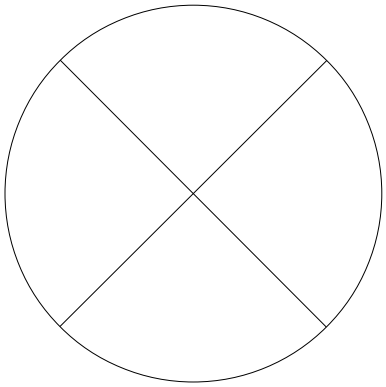

Name:
TS_EX WOOD POLE

0514 TRAFFIC SIGNAL WOOD POLE EXISTING

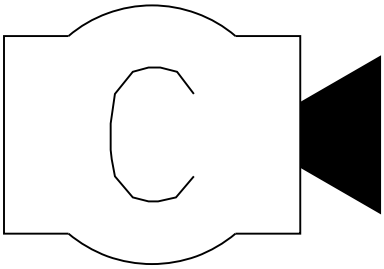

Name:
TS_PR CLSD CIRCUIT TV

1329 TRAFFIC SIGNAL CLOSED CIRCUIT TV PROPOSED

Name:
TS_PR COMB MAST ARM

0528 TRAFFIC SIGNAL COMBINATION MAST ARM PROPOSED



Name:
TS_PR CONDUIT SPLICE

0531TRAFFIC SIGNAL CONDUIT SPLICE PROPOSED



Name:
TS_PR CONTROLLER

0189 TRAFFIC SIGNAL CONTROLLER PROPOSED



Name:
TS_PR DBL HANDHOLE

1323 TRAFFIC SIGNAL DOUBLE HANDHOLE PROPOSED



Name:
TS_PR DET LOOP LARGE

0576 TRAFFIC SIGNAL DETECTOR LOOP LARGE PROPOSED



Name:
TS_PR DET LOOP QUAD

1012 TRAFFIC SIGNAL DETECTOR LOOP QUAD PROPOSED

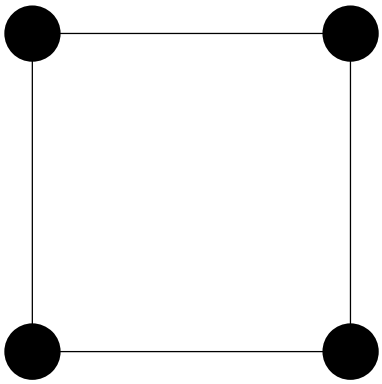

Name:
TS_PR DET LOOP SMALL

0575 TRAFFIC SIGNAL DETECTOR LOOP SMALL PROPOSED



Name:
TS_PR GULFBOX

0114 TRAFFIC SIGNAL GULFBOX PROPOSED



Name:
TS_PR HANDHOLE

0181 TRAFFIC SIGNAL HANDHOLE PROPOSED



Name:
TS_PR HDUTY HANDHOLE

0183 TRAFFIC SIGNAL HEAVYDUTY HANDHOLE PROPOSED

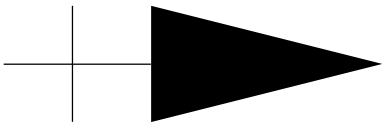

Name:
TS_PR HEAD W BAKPLATE

0525 TRAFFIC SIGNAL HEAD WITH BACKPLATE PROPOSED



Name:
TS_PR JUNCTION BOX

0481 TRAFFIC SIGNAL JUNCTION BOX PROPOSED



Name:
TS_PR PED PUSH BUTTON

0530 TRAFFIC SIGNAL PEDESTRIAN PUSH BUTTON PROPOSED



Name:
TS_PR PED SIG HEAD

0529 TRAFFIC SIGNAL PEDESTRIAN SIGNAL HEAD PROPOSED



Name:
TS_PR PRIORITY VEH DET

0534 TRAFFIC SIGNAL PRIORITY VEHICLE DETECTOR PROPOSED

Name:
TS_PR RACEWAY

0742 TRAFFIC SIGNAL DETECTOR RACEWAY PROPOSED



Name:
TS_PR SERVICE INSTALL

0186 TRAFFIC SIGNAL SERVICE INSTALLATION PROPOSED

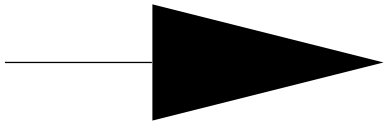

Name:
TS_PR SIGNAL HEAD

0524 TRAFFIC SIGNAL HEAD PROPOSED



Name:
TS_PR SIGNAL POST

0526 TRAFFIC SIGNAL POST PROPOSED



Name:
TS_PR STEEL MAST ARM

0527 TRAFFIC SIGNAL STEEL MAST ARM PROPOSED

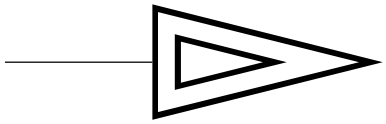

Name:
TS_PR TEMP SIG HEAD

0605 TRAFFIC SIGNAL TEMPORARY SIGNAL HEAD PROPOSED



Name:
TS_PR VEH DET MAG

0520 TRAFFIC SIGNAL VEHICLE DETECTOR MAGNETIC PROPOSED

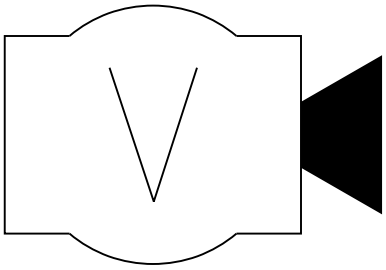

Name:
TS_PR VIDEO DET SYSTEM

1327 TRAFFIC SIGNAL VIDEO DETECTOR SYSTEM PROPOSED



Name:
TS_PR WOOD POLE

0532 TRAFFIC SIGNAL WOOD POLE PROPOSED

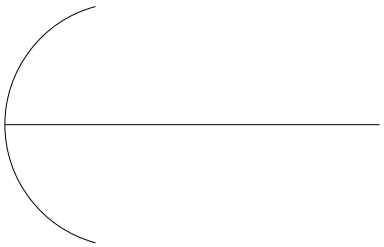

Name:
UTIL_EX ANCHOR

1321 UTIL DEADMAN ANCHOR OR GUY WIRE



Name:
UTIL_EX BBOX

0682 UTILITY BUFFAL BOX WATER METER VALVE BOX EXISTING



Name:
UTIL_EX CLEANOUT

NEW LOCATION FOR SANITARY SEWER CLEANOUT

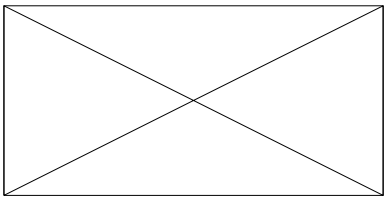

Name:
UTIL_EX CONTROLLER

0569 UTILITY CONTROLLER EXISTING

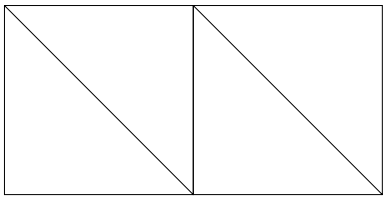

Name:
UTIL_EX DBLHH

1106 UTILITY DOUBLE HANDHOLE EXISTING

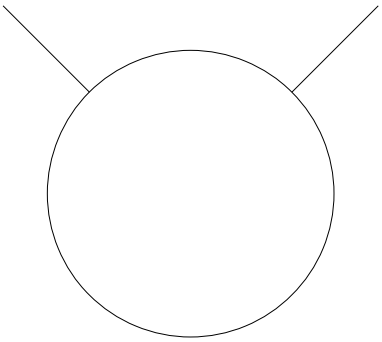

Name:
UTIL_EX FIRE HYD

0167 UTILITY FIRE HYDRANT EXISTING



Name:
UTIL_EX HANDHOLE

0487 UTILITY HANDHOLE EXISTING

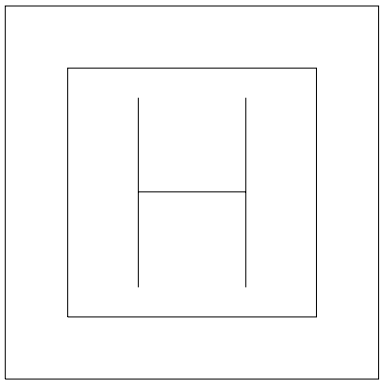

Name:
UTIL_EX HDUTY HH

0490 UTILITY HEAVDUTY HANDHOLE EXISTING

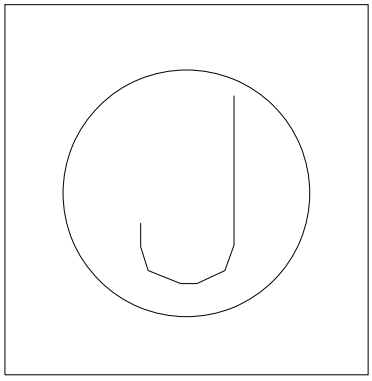

Name:
UTIL_EX JUNCTION BOX

0489 UTILITY JUNCTION BOX EXISTING

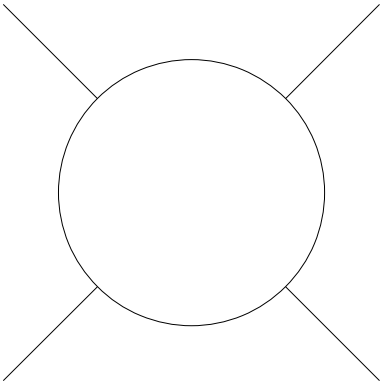

Name:
UTIL_EX LIGHT POLE

0165 UTILITY LIGHT POLE EXISTING

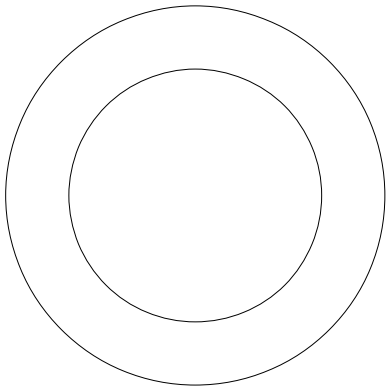

Name:
UTIL_EX MANHOLE

0168 UTILITY MANHOLE EXISTING



Name:
UTIL_EX PIPELINE WARNING

0356 UTILITY PIPELINE WARNING SIGN



Name:
UTIL_EX PP

0119 UTILITY POWER POLE EXISTING



Name:
UTIL_EX SPLICE BOX

0488 UTILITY SPLICE BOX ABOVE GROUND EXISTING

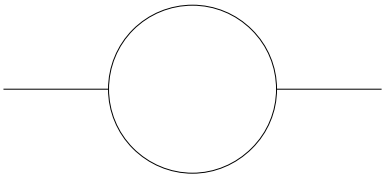

Name:
UTIL_EX TEL POLE

0121 UTILITY TELEPHONE POLE EXISTING



Name:
UTIL_EX TEL SPLICEBOX

0139 UTILITY TELEPHONE ABOVE GROUND SPLICE BOX

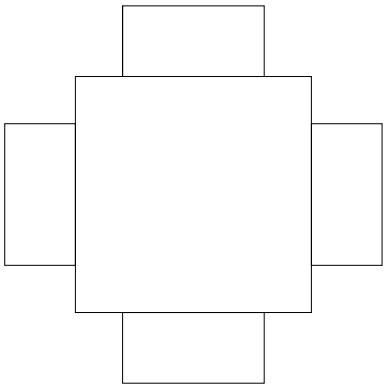

Name:
UTIL_EX TRAF SIGNAL

0164 UTILITY TRAFFIC SIGNAL EXISTING



Name:
UTIL_EX TRAFFIC SIGNAL CONTROLLER BOX

NEW AERIAL SURVEYS TRAF SIG CONTROL BOX

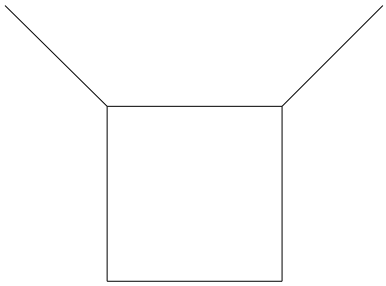

Name:
UTIL_EX WATER METER

0680 UTILITY WATER METER EXISTING

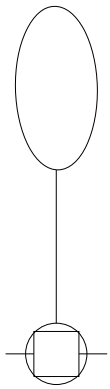

Name:
UTIL_EX_PP LIGHT

NEW POWER POLE WITH LIGHT EXISTING



Name:
UTIL_PR BBOX

0691 UTILITY BUFFALO BOX WATER METER VALVE BOX PROPOSED



Name:
UTIL_PR CONTROLLER

0191 UTILITY CONTROLLER PROPOSED



Name:
UTIL_PR DBLHH

1107 UTILITY DOUBLE HANDHOLE PROPOSED



Name:
UTIL_PR FIRE HYD

0441 UTILITY FIRE HYDRANT PROPOSED



Name:
UTIL_PR HANDHOLE

0681 UTILITY HANDHOLE PROPOSED



Name:
UTIL_PR HDUTY HH

0185 UTILITY HEAVDUTY HANDHOLE PROPOSED



Name:
UTIL_PR JUNCTION BOX

0197 UTILITY JUNCTION BOX PROPOSED



Name:
UTIL_PR LIGHT POLE

0195 UTILITY LIGHT POLE PROPOSED



Name:
UTIL_PR MANHOLE

0193 UTILITY MANHOLE PROPOSED



Name:
UTIL_PR PP

0188 UTILITY POWER POLE PROPOSED



Name:
UTIL_PR SPLICE BOX

0450 UTILITY SPLICE BOX ABOVE GROUND PROPOSED



Name:
UTIL_PR TEL POLE

0446 UTILITY TELEPHONE POLE PROPOSED



Name:
UTIL_PR TRAF SIGNAL

0402 UTILITY TRAFFIC SIGNAL PROPOSED



Name:
VEG_BUSH

1306 VEGETATION BUSH EXISTING



Name:
VEG_DECIDUOUS TREE

0170 VEGETATION DECIDUOUS TREE EXISTING

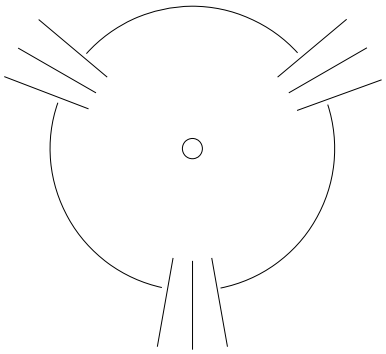

Name:
VEG_EVERGREEN TREE

0105 VEGETATION EVERGREEN TREE EX

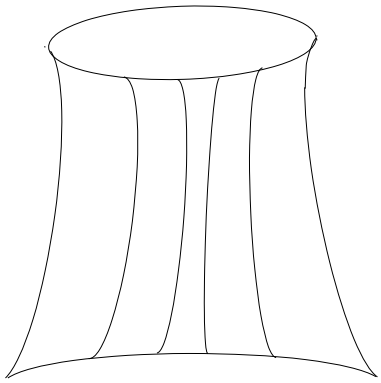

Name:
VEG_STUMP

0263 VEGETATION STUMP

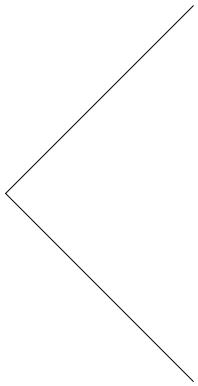

Name:
WATER_DISAPPEAR DITCH

0361 WATER DISAPPEARING DITCH

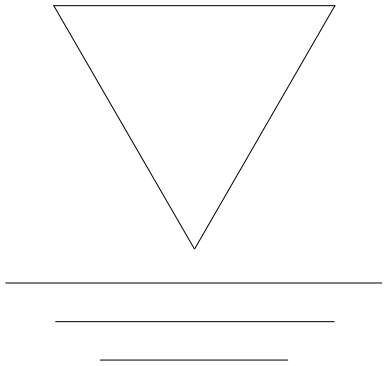

Name:
WATER_INDICATOR

0180 WATER SURFACE INDICATOR

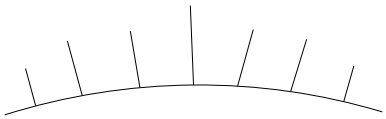

Name:
WATER_MARSH

0171 WATER MARSH SYMBOL



Name:
WATER_POINT

0273 WATER POINT



Name:
XS_EX UTIL

EXUTIL UTILITY SYMBOL FOR CROSS SECTIONS EXISTING



Name:
XS_PR UTIL

PRUTIL UTILITY SYMBOL FOR CROSS SECTIONS PROPOSED



Name:
XS_SHEET

New - Cross-Section Sheet 22 x 34 24SEP12



Name:
XS_SHEET VERTICAL

New - Cross-Section Sheet Vertical 22 x 34 24SEP12