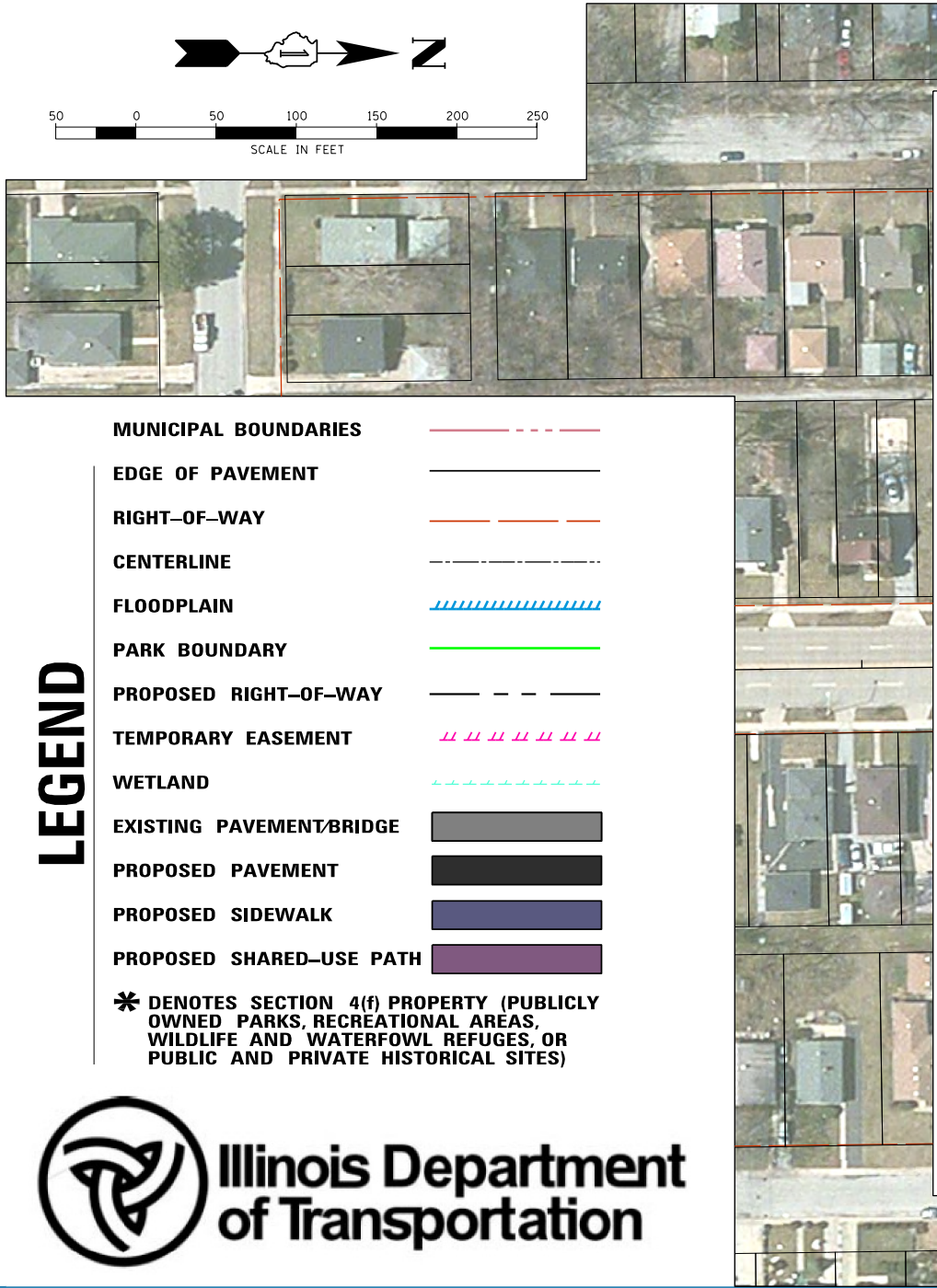
N
50
0
50
100
150
200
250
SCALE IN FEET

LEGEND

MUNICIPAL BOUNDARIES	— - - - —
EDGE OF PAVEMENT	———
RIGHT-OF-WAY	— — —
CENTERLINE	-·—·—·—
FLOODPLAIN	////////
PARK BOUNDARY	———
PROPOSED RIGHT-OF-WAY	—— - - ——
TEMPORARY EASEMENT	ꟺ ꟺ ꟺ ꟺ
WETLAND	⊥ ⊥ ⊥ ⊥
EXISTING PAVEMENT/BRIDGE	■
PROPOSED PAVEMENT	■
PROPOSED SIDEWALK	■
PROPOSED SHARED-USE PATH	■

✱ DENOTES SECTION 4(f) PROPERTY (PUBLICLY OWNED PARKS, RECREATIONAL AREAS, WILDLIFE AND WATERFOWL REFUGES, OR PUBLIC AND PRIVATE HISTORICAL SITES)

Illinois Department of Transportation

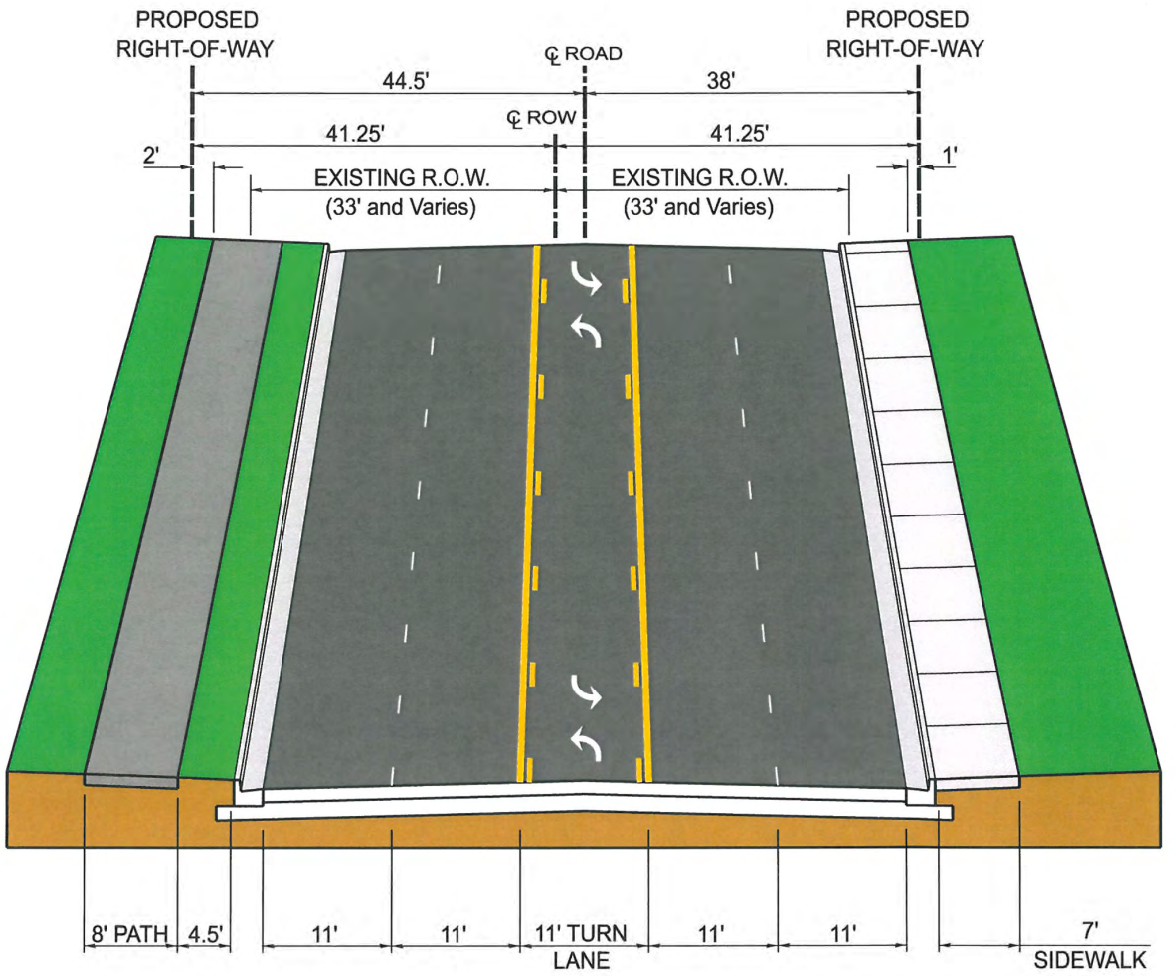
PROPOSED
RIGHT-OF-WAY
℄ ROAD
PROPOSED
RIGHT-OF-WAY
44.5'
38'
℄ ROW
41.25'
41.25'
2'
1'
EXISTING R.O.W.
(33' and Varies)
EXISTING R.O.W.
(33' and Varies)
8' PATH
4.5'
11'
11'
11' TURN
LANE
11'
11'
7'
SIDEWALK

TYPICAL SECTION – 5 LANE

Wood Street/Ashland Avenue

South of US Route 6 (159th Street) to 138th Street

PREFERRED ALTERNATIVE

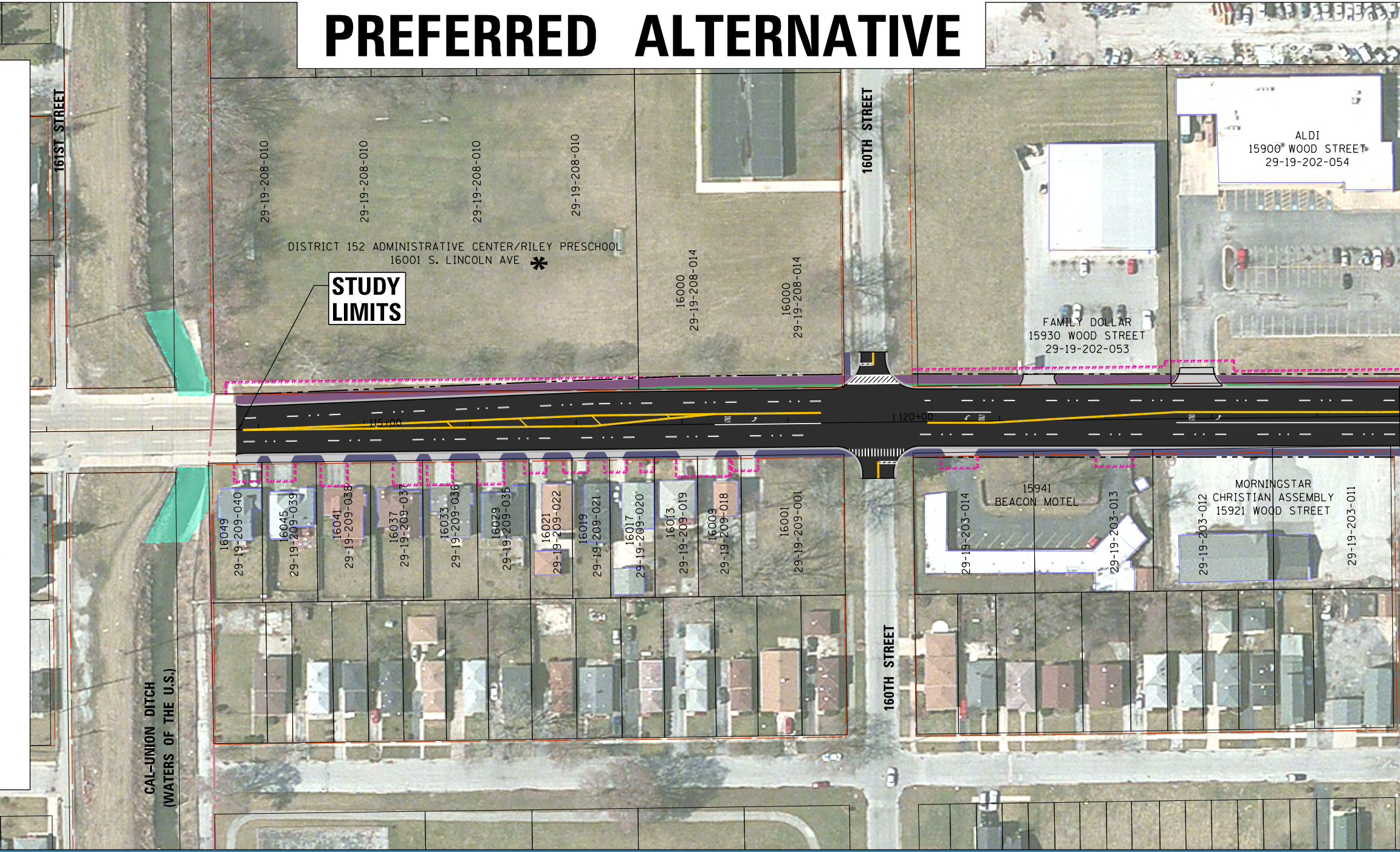
161ST STREET
29-19-208-010
29-19-208-010
29-19-208-010
29-19-208-010
DISTRICT 152 ADMINISTRATIVE CENTER/RILEY PRESCHOOL
16001 S. LINCOLN AVE
STUDY LIMITS
16000
29-19-208-014
16000
29-19-208-014
160TH STREET
ALDI
15900 WOOD STREET
29-19-202-054
FAMILY DOLLAR
15930 WOOD STREET
29-19-202-053
115+00
120+00
16049
29-19-209-040
16045
29-19-209-039
16041
29-19-209-038
16037
29-19-209-037
16033
29-19-209-036
16029
29-19-209-035
16021
29-19-209-022
16019
29-19-209-021
16017
29-19-209-020
16013
29-19-209-019
16009
29-19-209-018
16001
29-19-209-001
15941
BEACON MOTEL
29-19-203-014
29-19-203-013
MORNINGSTAR
CHRISTIAN ASSEMBLY
15921 WOOD STREET
29-19-203-012
29-19-203-011
160TH STREET
CAL-UNION DITCH
(WATERS OF THE U.S.)

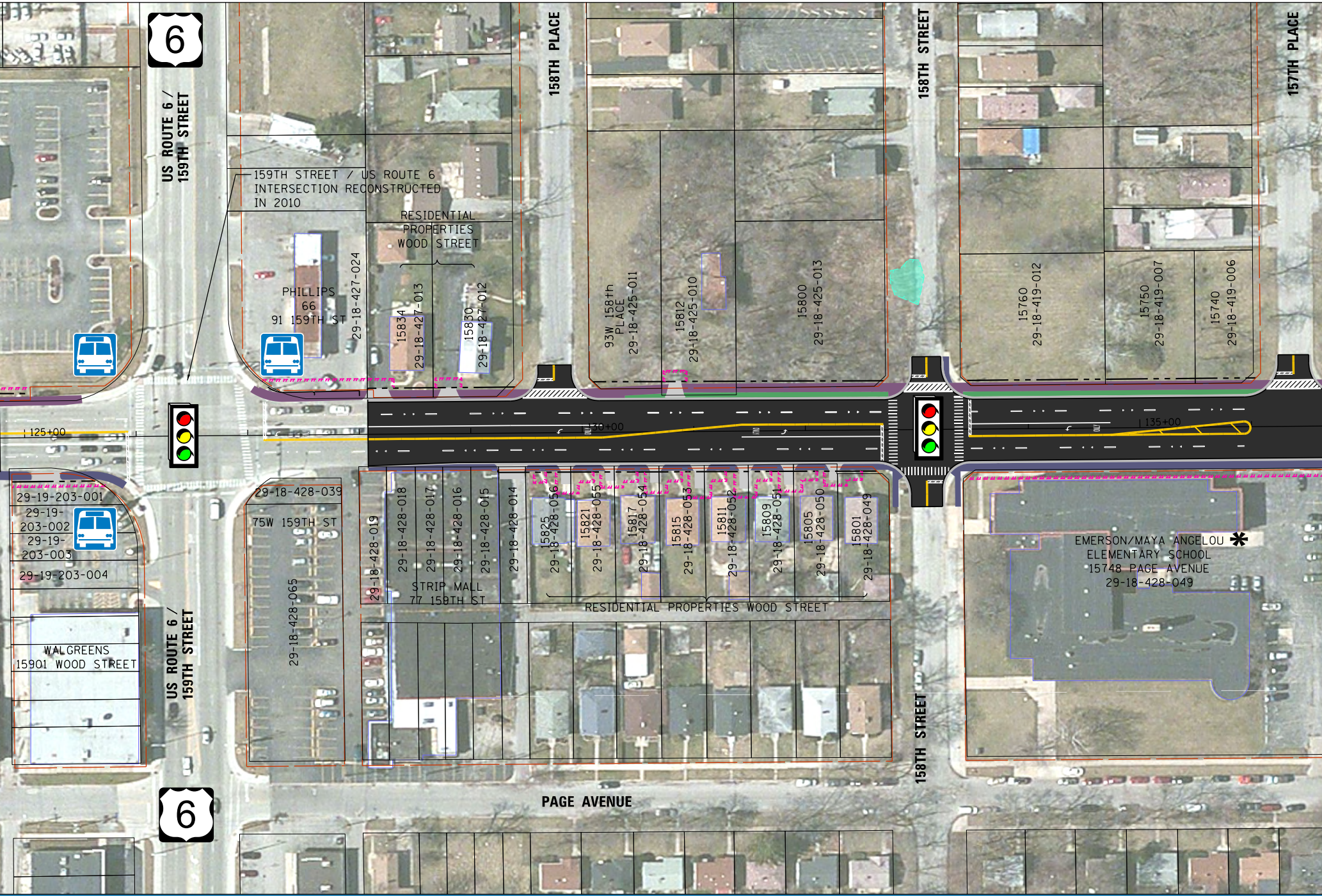
6
US ROUTE 6 / 159TH STREET
159TH STREET / US ROUTE 6 INTERSECTION RECONSTRUCTED IN 2010
158TH PLACE
158TH STREET
157TH PLACE
RESIDENTIAL PROPERTIES WOOD STREET
PHILLIPS 66
91 159TH ST
29-18-427-024
15834
29-18-427-013
15830
29-18-427-012
93W 158th PLACE
29-18-425-011
15812
29-18-425-010
15800
29-18-425-013
15760
29-18-419-012
15750
29-18-419-007
15740
29-18-419-006
125+00
130+00
135+00
ONLY
ONLY
29-19-203-001
29-19-203-002
29-19-203-003
29-19-203-004
WALGREENS
15901 WOOD STREET
29-18-428-039
75W 159TH ST
29-18-428-065
29-18-428-019
29-18-428-018
29-18-428-017
29-18-428-016
29-18-428-015
29-18-428-014
STRIP MALL
77 159TH ST
15825
29-18-428-056
15821
29-18-428-055
15817
29-18-428-054
15815
29-18-428-053
15811
29-18-428-052
15809
29-18-428-051
15805
29-18-428-050
15801
29-18-428-049
RESIDENTIAL PROPERTIES WOOD STREET
EMERSON/MAYA ANGELOU ELEMENTARY SCHOOL
15748 PAGE AVENUE
29-18-428-049
US ROUTE 6 / 159TH STREET
158TH STREET
PAGE AVENUE
6

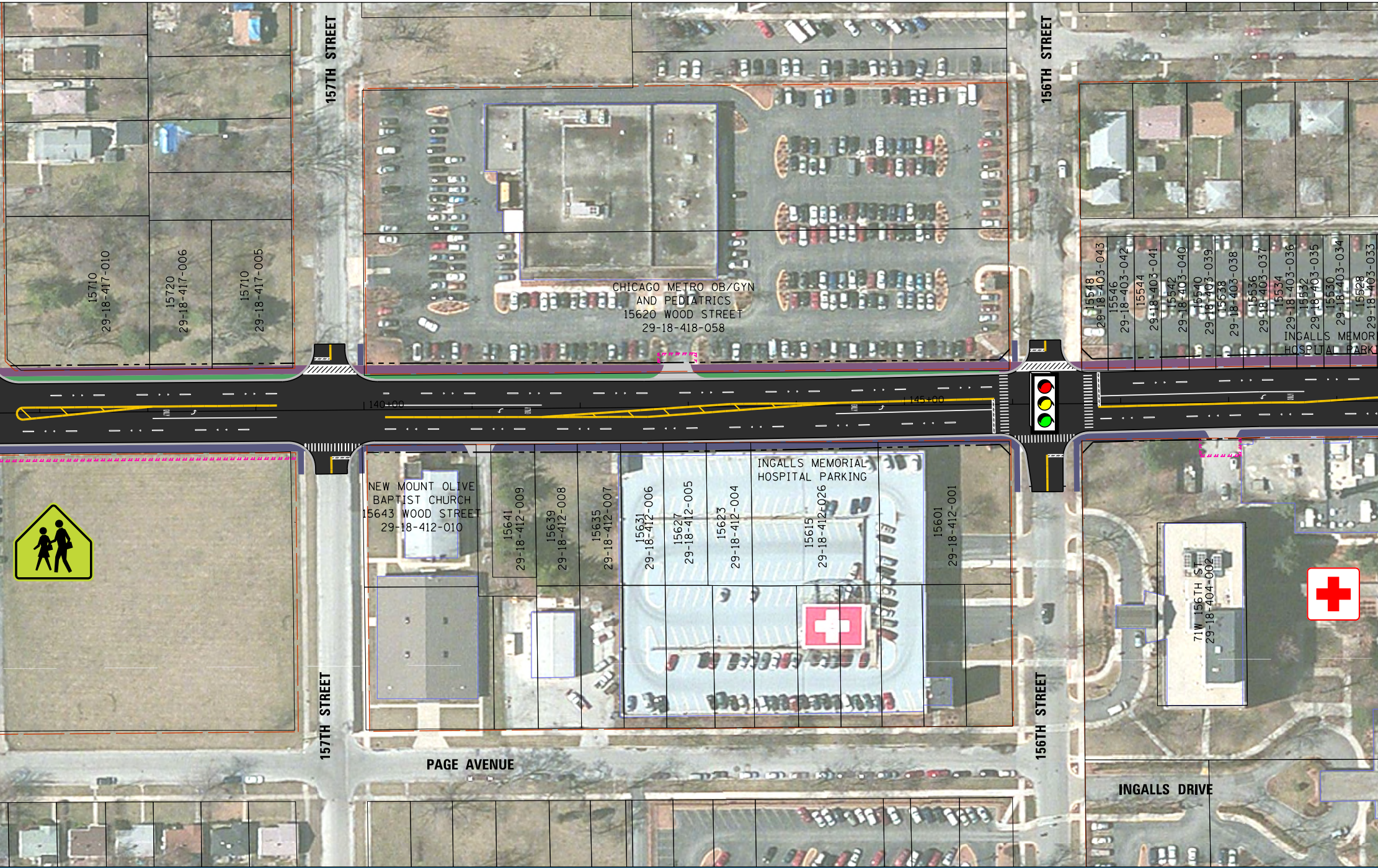
157TH STREET
156TH STREET
15710
29-18-417-010
15720
29-18-417-006
15710
29-18-417-005
CHICAGO METRO OB/GYN
AND PEDIATRICS
15620 WOOD STREET
29-18-418-058
15548
29-18-403-043
15546
29-18-403-042
15544
29-18-403-041
15542
29-18-403-040
15540
29-18-403-039
15538
29-18-403-038
15536
29-18-403-037
15534
29-18-403-036
15532
29-18-403-035
15530
29-18-403-034
15528
29-18-403-033
INGALLS MEMORI
HOSPITAL PARKI
140+00
145+00
NEW MOUNT OLIVE
BAPTIST CHURCH
15643 WOOD STREET
29-18-412-010
15641
29-18-412-009
15639
29-18-412-008
15635
29-18-412-007
15631
29-18-412-006
15627
29-18-412-005
15623
29-18-412-004
INGALLS MEMORIAL
HOSPITAL PARKING
15615
29-18-412-026
15601
29-18-412-001
71W 156TH ST
29-18-404-002
157TH STREET
156TH STREET
PAGE AVENUE
INGALLS DRIVE

PREFERRED ALTERNATIVE

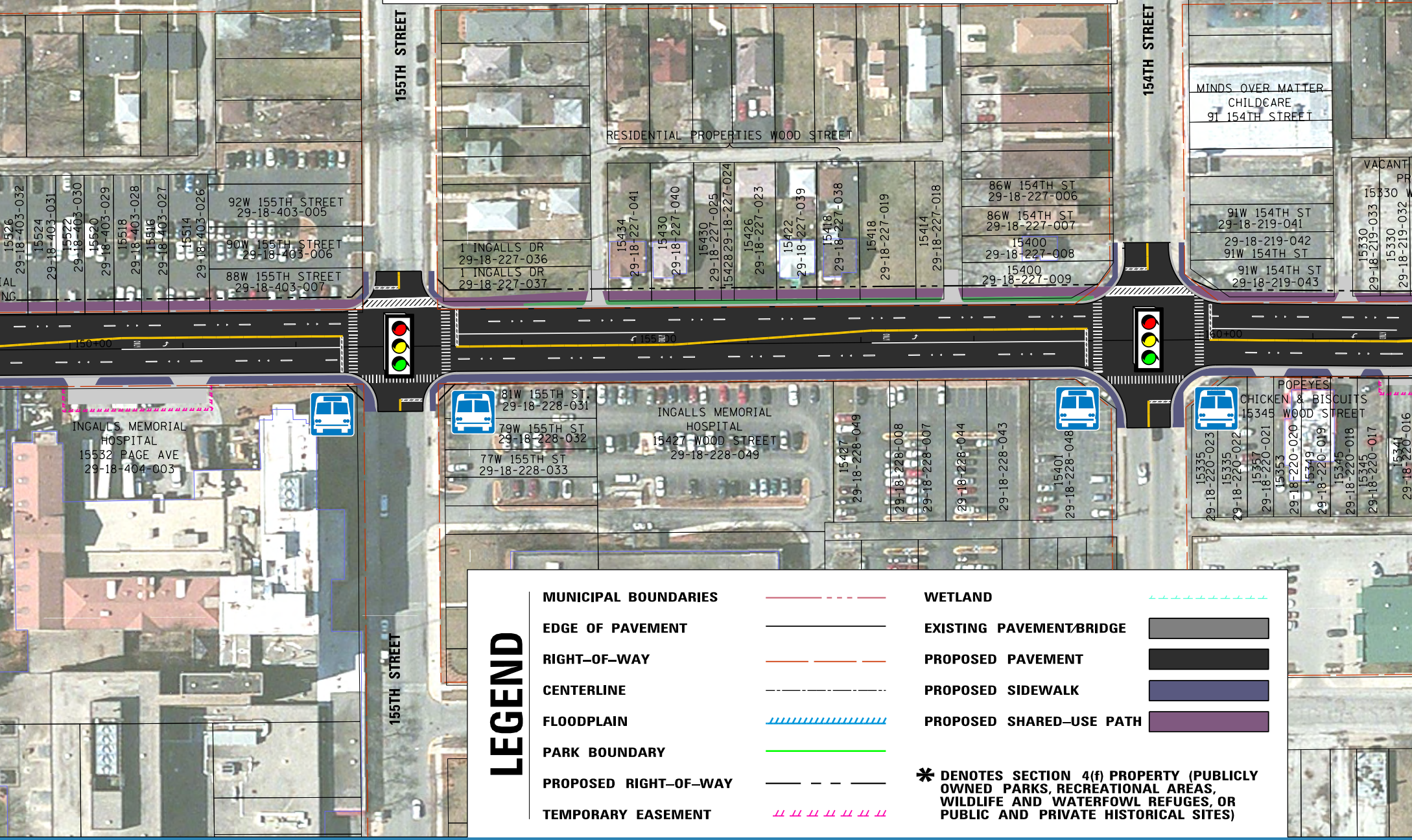
HONORE AVENUE
155TH STREET
154TH STREET
RESIDENTIAL PROPERTIES WOOD STREET
MINDS OVER MATTER CHILDCARE 91 154TH STREET
VACANT
15330
92W 155TH STREET 29-18-403-005
90W 155TH STREET 29-18-403-006
88W 155TH STREET 29-18-403-007
15526 29-18-403-032
15524 29-18-403-031
15522 29-18-403-030
15520 29-18-403-029
15518 29-18-403-028
15516 29-18-403-027
15514 29-18-403-026
1 INGALLS DR 29-18-227-036
1 INGALLS DR 29-18-227-037
15434 29-18-227-041
15430 29-18-227-040
15430 29-18-227-025
15428 29-18-227-024
15426 29-18-227-023
15422 29-18-227-039
15418 29-18-227-038
15418 29-18-227-019
15414 29-18-227-018
86W 154TH ST 29-18-227-006
86W 154TH ST 29-18-227-007
15400 29-18-227-008
15400 29-18-227-009
91W 154TH ST 29-18-219-041
29-18-219-042 91W 154TH ST
91W 154TH ST 29-18-219-043
15330 29-18-219-033
15330 29-18-219-032
150+00
155+00
140+00
INGALLS MEMORIAL HOSPITAL 15532 PAGE AVE 29-18-404-003
81W 155TH ST. 29-18-228-031
79W 155TH ST 29-18-228-032
77W 155TH ST 29-18-228-033
INGALLS MEMORIAL HOSPITAL 15427 WOOD STREET 29-18-228-049
15427 29-18-228-049
29-18-228-008
29-18-228-007
29-18-228-044
29-18-228-043
15401 29-18-228-048
POPEYES CHICKEN & BISCUITS 15345 WOOD STREET
15335 29-18-220-023
15335 29-18-220-022
15357 29-18-220-021
15353 29-18-220-020
15349 29-18-220-019
15345 29-18-220-018
15345 29-18-220-017
15341 29-18-220-016
LEGEND
MUNICIPAL BOUNDARIES
EDGE OF PAVEMENT
RIGHT–OF–WAY
CENTERLINE
FLOODPLAIN
PARK BOUNDARY
PROPOSED RIGHT–OF–WAY
TEMPORARY EASEMENT
WETLAND
EXISTING PAVEMENT/BRIDGE
PROPOSED PAVEMENT
PROPOSED SIDEWALK
PROPOSED SHARED–USE PATH
* DENOTES SECTION 4(f) PROPERTY (PUBLICLY OWNED PARKS, RECREATIONAL AREAS, WILDLIFE AND WATERFOWL REFUGES, OR PUBLIC AND PRIVATE HISTORICAL SITES)

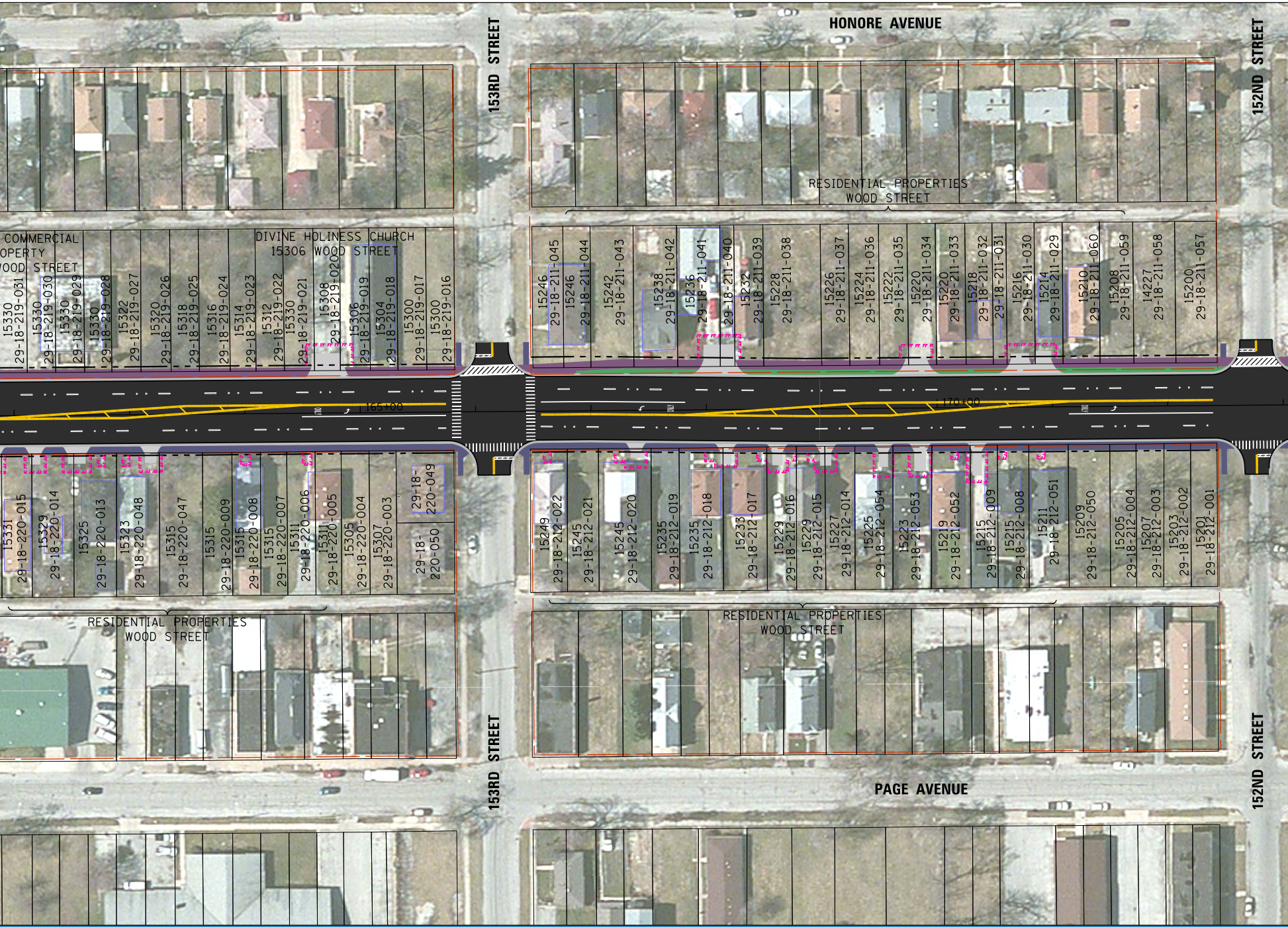
HONORE AVENUE
153RD STREET
152ND STREET
RESIDENTIAL PROPERTIES
WOOD STREET
COMMERCIAL
OPERTY
OOD STREET
DIVINE HOLINESS CHURCH
15306 WOOD STREET
15330 29-18-219-031
15330 29-18-219-030
15330 29-18-219-029
15330 29-18-219-028
15322 29-18-219-027
15320 29-18-219-026
15318 29-18-219-025
15316 29-18-219-024
15314 29-18-219-023
15312 29-18-219-022
15330 29-18-219-021
15308 29-18-219-020
15306 29-18-219-019
15304 29-18-219-018
15300 29-18-219-017
15300 29-18-219-016
15246 29-18-211-045
15246 29-18-211-044
15242 29-18-211-043
15238 29-18-211-042
15236 29-18-211-041
29-18-211-040
15232 29-18-211-039
15228 29-18-211-038
15226 29-18-211-037
15224 29-18-211-036
15222 29-18-211-035
15220 29-18-211-034
15220 29-18-211-033
15218 29-18-211-032
29-18-211-031
15216 29-18-211-030
15214 29-18-211-029
15210 29-18-211-060
15208 29-18-211-059
14227 29-18-211-058
15200 29-18-211-057
165+00
170+00
ONLY
ONLY
15331 29-18-220-015
15329 29-18-220-014
15325 29-18-220-013
15323 29-18-220-048
15315 29-18-220-047
15315 29-18-220-009
15315 29-18-220-008
15315 29-18-220-007
15311 29-18-220-006
15311 29-18-220-005
15305 29-18-220-004
15307 29-18-220-003
29-18-220-049
29-18-220-050
15249 29-18-212-022
15245 29-18-212-021
15245 29-18-212-020
15235 29-18-212-019
15235 29-18-212-018
15233 29-18-212-017
15229 29-18-212-016
15229 29-18-212-015
15227 29-18-212-014
15225 29-18-212-054
15223 29-18-212-053
15219 29-18-212-052
15215 29-18-212-009
15215 29-18-212-008
15211 29-18-212-051
15209 29-18-212-050
15205 29-18-212-004
15207 29-18-212-003
15203 29-18-212-002
15201 29-18-212-001
RESIDENTIAL PROPERTIES
WOOD STREET
RESIDENTIAL PROPERTIES
WOOD STREET
153RD STREET
PAGE AVENUE
152ND STREET


151ST STREET
150TH STREET / DELLS WAY
RESIDENTIAL PROPERTIES WOOD STREET
RESIDENTIAL PROPERTIES WOOD STREET
15146 29-18-203-011
15124 29-18-203-024
15122 29-18-203-033
15118 29-18-203-032
15116 29-18-203-031
15114 29-18-203-030
15110 29-18-203-029
15108 29-18-203-028
15106 29-18-203-027
15102 29-18-203-026
15100 29-18-203-025
89W 150TH ST 29-07-426-043
15044 29-07-426-042
15042 29-07-426-041
15040 29-07-426-040
15038 29-07-426-039
15036 29-07-426-038
15034 29-07-426-037
15030 29-07-426-036
15030 29-07-426-035
15030 29-07-426-034
15024 29-07-426-051
15022 29-07-426-031
15022 29-07-426-030
15018 29-07-426-029
15014 29-07-426-028
84W 150TH ST 29-07-426-049
82W 150TH ST 29-07-426-010
175+00
180+00
185+00
ONLY
ONLY
ONLY
ONLY
15145 29-18-204-027
15145 29-18-204-026
15145 29-18-204-025
15145 29-18-204-024
15137 29-18-204-048
15133 29-18-204-047
15131 29-18-204-046
15129 29-18-204-018
15127 29-18-204-017
15123 29-18-204-049
15117 29-18-204-050
15113 29-18-204-010
80W 151ST ST 29-18-204-001
80W 151ST ST 29-18-204-002
76W 151ST ST 29-18-204-003
79W 151ST ST 29-07-427-028
15035 29-07-427-043
15031 29-07-427-042
15029 29-07-427-041
15025 29-07-427-040
15023 29-07-427-039
15019 29-07-427-038
15015 29-07-427-008
80W 150TH ST 29-07-427-001
RESIDENTIAL PROPERTIES WOOD STREET
RESIDENTIAL PROPERTIES WOOD STREET
151ST STREET
150TH STREET / DELLS WAY

PREFERRED ALTERNATIVE


149TH STREET
RESIDENTIAL PROPERTIES
WOOD STREET
81W 150TH ST
29-07-418-034
81W 150TH ST
29-07-418-035
14934 29-07-418-026
14930 29-07-418-025
14928 29-07-418-024
14924 29-07-418-041
14922 29-07-418-040
14920 29-07-418-021
14916 29-07-418-020
14910 29-07-418-019
14910 29-07-418-018
14910 29-07-418-017
14906 29-07-418-043
14900 29-07-418-042
RESIDENTIAL PROPERTIES
WOOD STREET
14848 29-07-410-041
14848 29-07-410-040
14840 29-07-410-048
14836 29-07-410-037
14834 29-07-410-036
14830 29-07-410-035
14830 29-07-410-034
14826 29-07-410-033
14822 29-07-410-032
14822 29-07-410-031
14818 29-07-410-030
14818 29-07-410-029
14814 29-07-410-028
14812 29-07-410-027
14808 29-07-410-042
14804 29-07-410-024
14804 29-07-410-023
14804 29-07-410-022
14804 29-07-410-021
190+00
195+00
79W 150TH ST
29-07-419-031
14933 29-07-419-014
14927 29-07-419-013
14927 29-07-419-012
14925 29-07-419-011
14923 29-07-419-010
14921 29-07-419-009
14915 29-07-419-042
14911 29-07-419-006
14909 29-07-419-005
14907 29-07-419-004
14907 29-07-419-003
14905 29-07-419-002
14901 29-07-419-001
RESIDENTIAL PROPERTIES
WOOD STREET
14847 29-07-411-023
14845 29-07-411-022
14843 29-07-411-021
14841 29-07-411-020
14839 29-07-411-049
14837 29-07-411-052
14833 29-07-411-016
14833 29-07-411-015
14827 29-07-411-014
14823 29-07-411-013
14821 29-07-411-012
14819 29-07-411-011
14819 29-07-411-010
14817 29-07-411-058
14813 29-07-411-057
14809 29-07-411-006
14809 29-07-411-005
14807 29-07-411-054
14803 29-07-411-056
14801 29-07-411-055
RESIDENTIAL PROPERTIES
WOOD STREET
PAGE AVENUE

LEGEND

MUNICIPAL BOUNDARIES	— · · · —	WETLAND	⊥ ⊥ ⊥ ⊥ ⊥
EDGE OF PAVEMENT	———	EXISTING PAVEMENT/BRIDGE	▨
RIGHT-OF-WAY	— — —	PROPOSED PAVEMENT	■
CENTERLINE	—·—·—·—	PROPOSED SIDEWALK	▨
FLOODPLAIN	//////////	PROPOSED SHARED-USE PATH	▨
PARK BOUNDARY	———		
PROPOSED RIGHT-OF-WAY	—— — — ——		
TEMPORARY EASEMENT	⊔ ⊔ ⊔ ⊔ ⊔		

* DENOTES SECTION 4(f) PROPERTY (PUBLICLY OWNED PARKS, RECREATIONAL AREAS, WILDLIFE AND WATERFOWL REFUGES, OR PUBLIC AND PRIVATE HISTORICAL SITES)

PREFERRED ALTERN

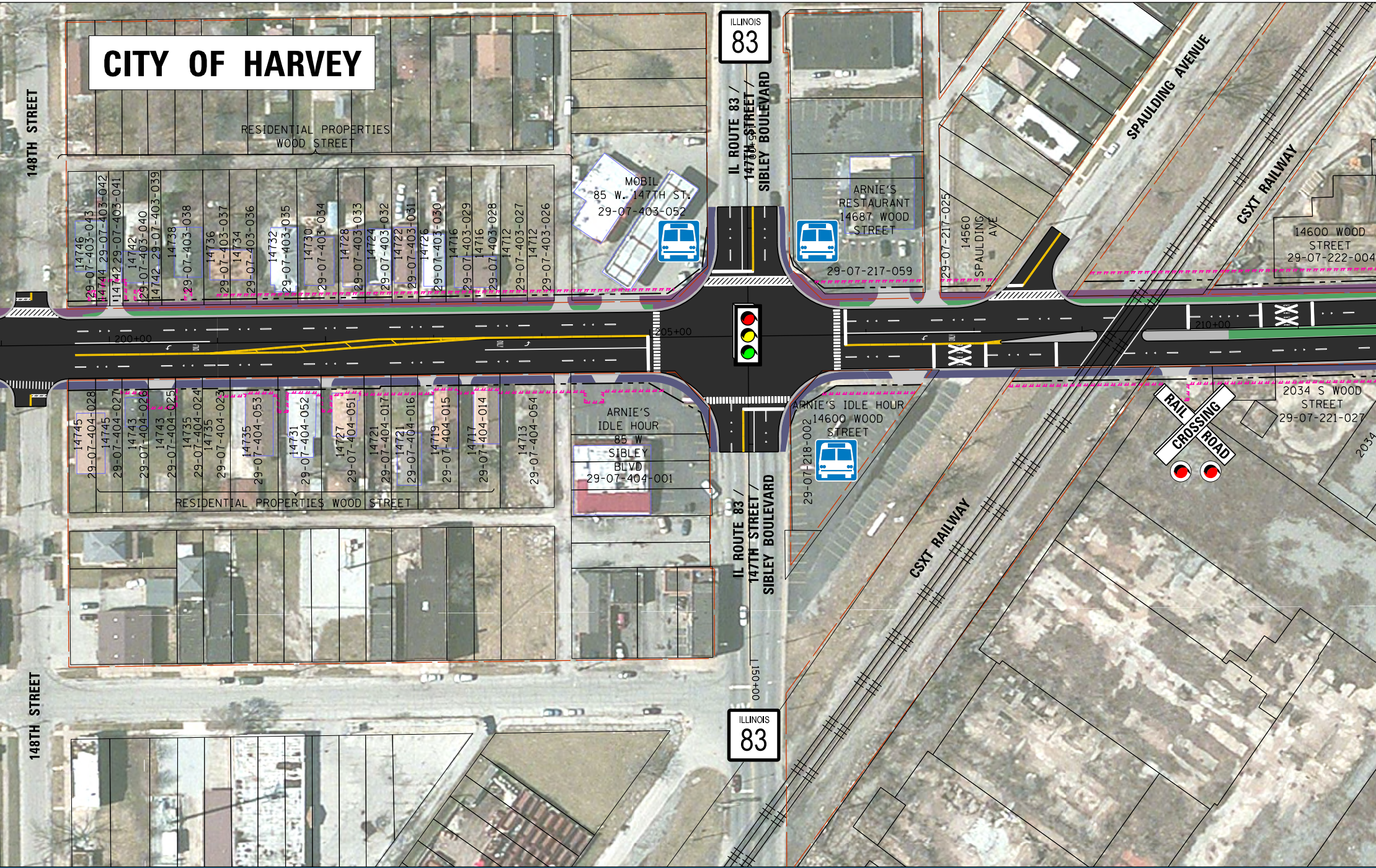
CITY OF HARVEY
ILLINOIS 83
148TH STREET
RESIDENTIAL PROPERTIES WOOD STREET
MOBIL 85 W. 147TH ST. 29-07-403-052
IL ROUTE 83 / 147TH STREET / SIBLEY BOULEVARD
ARNIE'S RESTAURANT 14687 WOOD STREET
29-07-217-059
29-07-217-025
14560 SPAULDING AVE
SPAULDING AVENUE
CSXT RAILWAY
14600 WOOD STREET 29-07-222-004
14746 29-07-403-043
14744 29-07-403-042
14742 29-07-403-041
14742 29-07-403-040
14742 29-07-403-039
14738 29-07-403-038
14736 29-07-403-037
14734 29-07-403-036
14732 29-07-403-035
14730 29-07-403-034
14728 29-07-403-033
14724 29-07-403-032
14722 29-07-403-031
14726 29-07-403-030
14716 29-07-403-029
14716 29-07-403-028
14712 29-07-403-027
14712 29-07-403-026
200+00
205+00
210+00
ONLY
14745 29-07-404-028
14745 29-07-404-027
14743 29-07-404-026
14743 29-07-404-025
14735 29-07-404-024
14735 29-07-404-023
14735 29-07-404-053
14731 29-07-404-052
14727 29-07-404-051
14721 29-07-404-017
14721 29-07-404-016
14719 29-07-404-015
14717 29-07-404-014
14713 29-07-404-054
ARNIE'S IDLE HOUR 85 W SIBLEY BLVD 29-07-404-001
RESIDENTIAL PROPERTIES WOOD STREET
ARNIE'S IDLE HOUR 14600 WOOD STREET
29-07-218-002
2034 S WOOD STREET 29-07-221-027
RAIL ROAD CROSSING
CSXT RAILWAY
150+00
148TH STREET
ILLINOIS 83

ATIVE

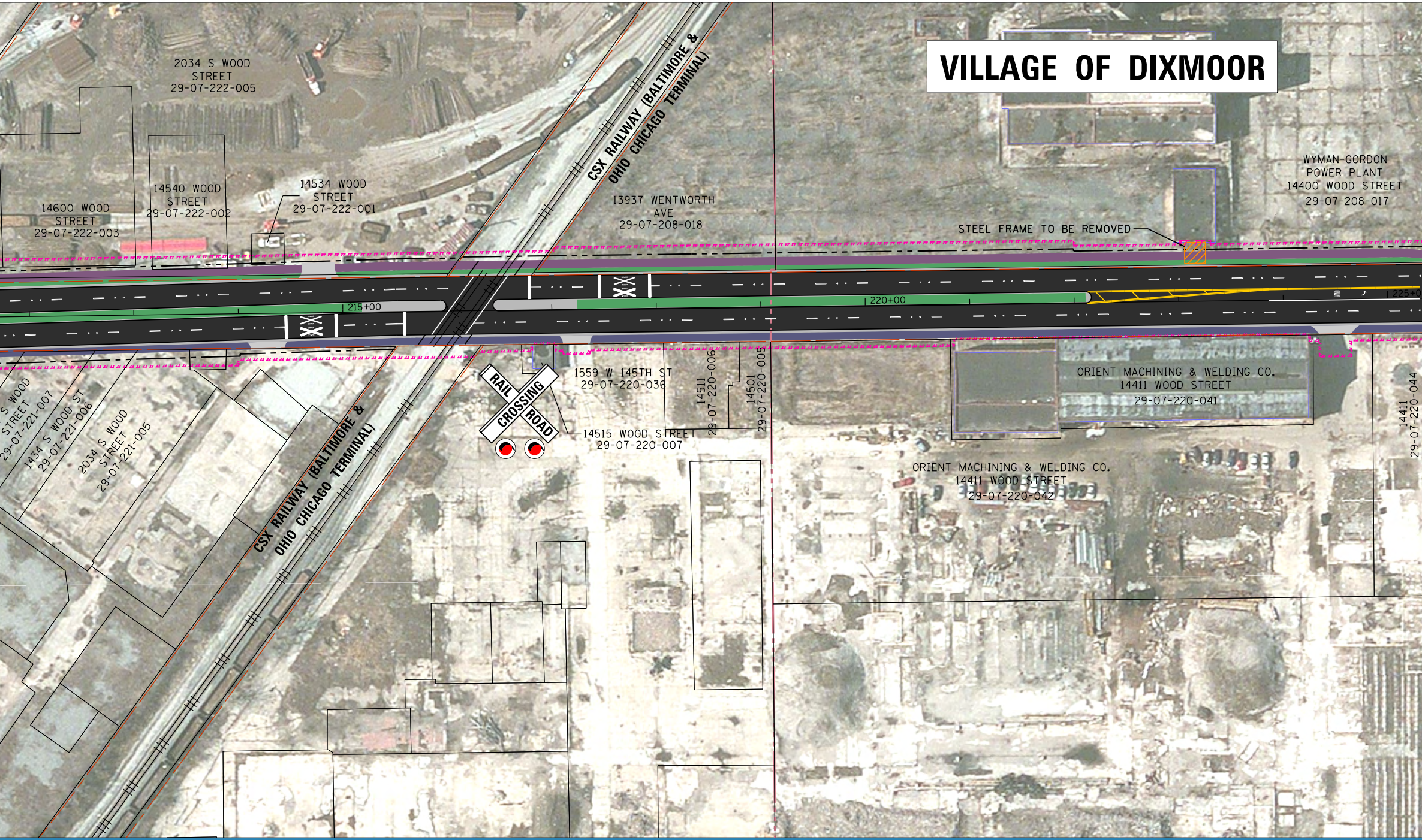
VILLAGE OF DIXMOOR
2034 S WOOD STREET 29-07-222-005
14600 WOOD STREET 29-07-222-003
14540 WOOD STREET 29-07-222-002
14534 WOOD STREET 29-07-222-001
CSX RAILWAY (BALTIMORE & OHIO CHICAGO TERMINAL)
13937 WENTWORTH AVE 29-07-208-018
WYMAN-GORDON POWER PLANT 14400 WOOD STREET 29-07-208-017
STEEL FRAME TO BE REMOVED
215+00
220+00
225+0
S WOOD STREET 29-07-221-007
1434 S WOOD ST 29-07-221-006
2034 S WOOD STREET 29-07-221-005
CSX RAILWAY (BALTIMORE & OHIO CHICAGO TERMINAL)
RAIL ROAD CROSSING
1559 W 145TH ST 29-07-220-036
14515 WOOD STREET 29-07-220-007
14511 29-07-220-006
14501 29-07-220-005
ORIENT MACHINING & WELDING CO. 14411 WOOD STREET 29-07-220-041
ORIENT MACHINING & WELDING CO. 14411 WOOD STREET 29-07-220-042
14411 29-07-220-044

PREFERRED ALTERNATIVE


144TH STREET
143RD STREET
29-07-203-048
29-07-203-047
29-07-203-046
29-07-203-045
29-07-203-044
29-07-203-043
29-07-203-042
TRINO'S AUTO REPAIR
14354 WOOD STREET
MARV'S TRUCKING
14312 WOOD STREET
29-07-203-049
RESIDENTIAL PROPERTIES WOOD STREE
14232 29-06-422-046
14230 29-06-422-045
14234 29-06-422-047
14222 29-06-422-041
14222 29-06-422-040
14220 29-06-422-039
14218 29-06-422-038
14216 29-06-422-037
14216 29-06-422-036
14238 29-06-422-035
14236 29-06-422-034
14216 29-06-422-048
230+00
235+00
14315 29-07-204-021
14343 29-07-204-020
14327 29-07-204-019
14341 29-07-204-018
14339 29-07-204-017
14337 29-07-204-016
14327 29-07-204-015
14327 29-07-204-014
14327 29-07-204-013
14327 29-07-204-012
14327 29-07-204-011
14317 29-07-204-009
14313 29-07-204-008
14311 29-07-204-007
14309 29-07-204-006
14307 29-07-204-005
14305 29-07-204-004
14311 29-07-204-003
14303 29-07-204-002
14301 29-07-204-001
TRUE GOSPEL
APOSTOLIC CHURCH
14321 WOOD STREET
29-07-204-010
RESIDENTIAL PROPERTIES WOOD STREET
ABANDONED APARTMENT COMPLEX
14225-14257 WOOD STREET
47-79 143RD STREET
29-06-424-055 TO
29-424-038
14225 29-06-424-015
PAGE AVEN
144TH STREET
LEGEND
MUNICIPAL BOUNDARIES
EDGE OF PAVEMENT
RIGHT-OF-WAY
CENTERLINE
FLOODPLAIN
PARK BOUNDARY
PROPOSED RIGHT-OF-WAY
TEMPORARY EASEMENT
WETLAND
EXISTING PAVEMENT/BRIDGE
PROPOSED PAVEMENT
PROPOSED SIDEWALK
PROPOSED SHARED-USE PATH
* DENOTES SECTION 4(f) PROPERTY (PUBLICLY OWNED PARKS, RECREATIONAL AREAS, WILDLIFE AND WATERFOWL REFUGES, OR PUBLIC AND PRIVATE HISTORICAL SITES)

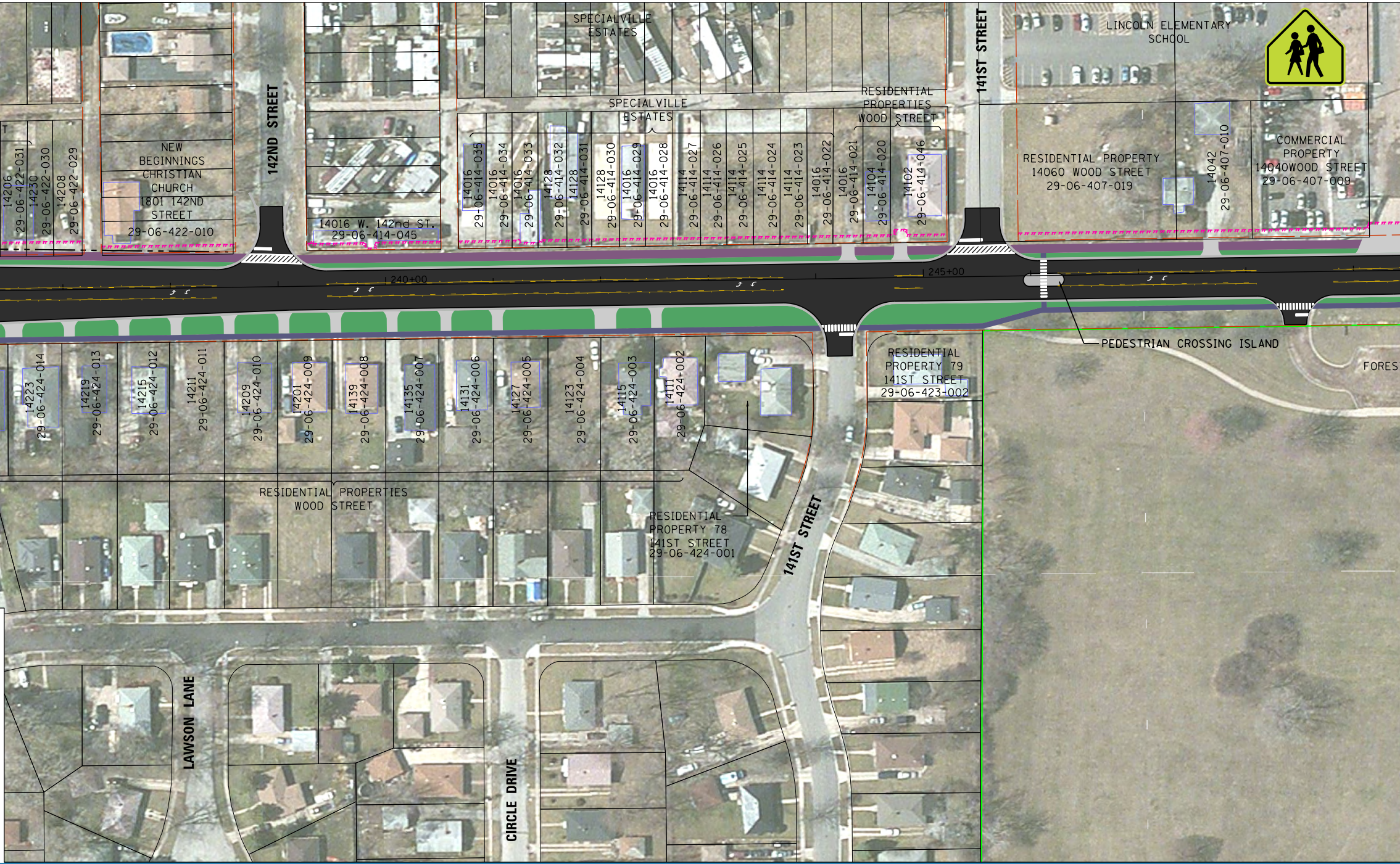
SPECIALVILLE ESTATES
LINCOLN ELEMENTARY SCHOOL
142ND STREET
141ST STREET
SPECIALVILLE ESTATES
RESIDENTIAL PROPERTIES WOOD STREET
NEW BEGINNINGS CHRISTIAN CHURCH 1801 142ND STREET 29-06-422-010
14206 29-06-422-031
14230 29-06-422-030
14208 29-06-422-029
14016 W. 142nd ST. 29-06-414-045
14016 29-06-414-035
14016 29-06-414-034
14016 29-06-414-033
14128 29-06-414-032
14128 29-06-414-031
14128 29-06-414-030
14016 29-06-414-029
14016 29-06-414-028
14114 29-06-414-027
14114 29-06-414-026
14114 29-06-414-025
14114 29-06-414-024
14114 29-06-414-023
14016 29-06-414-022
14016 29-06-414-021
14104 29-06-414-020
14102 29-06-414-046
RESIDENTIAL PROPERTY 14060 WOOD STREET 29-06-407-019
14042 29-06-407-010
COMMERCIAL PROPERTY 14040WOOD STREET 29-06-407-009
240+00
245+00
PEDESTRIAN CROSSING ISLAND
14223 29-06-424-014
14219 29-06-424-013
14215 29-06-424-012
14211 29-06-424-011
14209 29-06-424-010
14201 29-06-424-009
14139 29-06-424-008
14135 29-06-424-007
14131 29-06-424-006
14127 29-06-424-005
14123 29-06-424-004
14115 29-06-424-003
14111 29-06-424-002
RESIDENTIAL PROPERTY 79 141ST STREET 29-06-423-002
FORES
RESIDENTIAL PROPERTIES WOOD STREET
RESIDENTIAL PROPERTY 78 141ST STREET 29-06-424-001
141ST STREET
LAWSON LANE
CIRCLE DRIVE

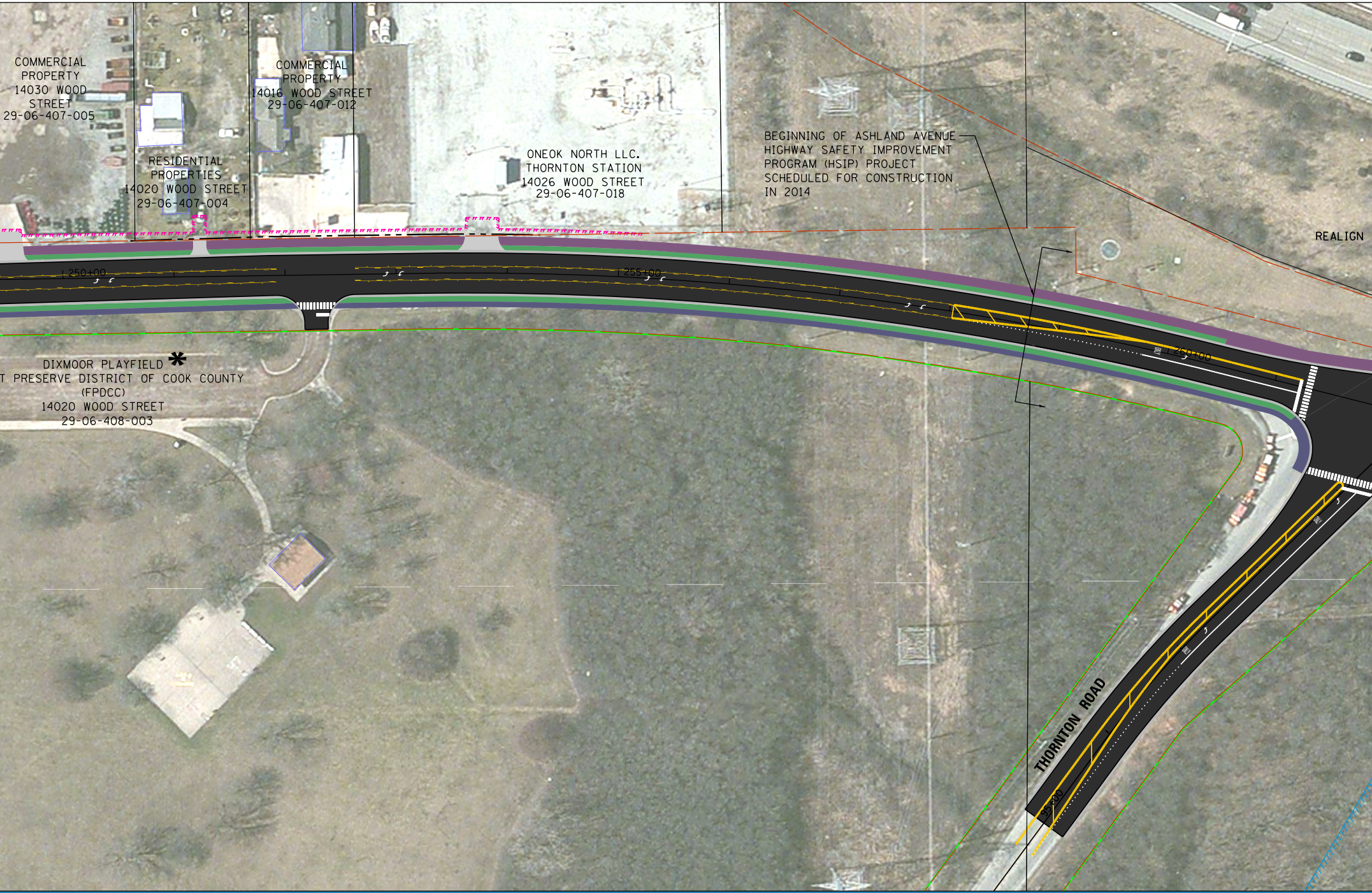
COMMERCIAL PROPERTY 14030 WOOD STREET 29-06-407-005
COMMERCIAL PROPERTY 14016 WOOD STREET 29-06-407-012
RESIDENTIAL PROPERTIES 14020 WOOD STREET 29-06-407-004
ONEOK NORTH LLC. THORNTON STATION 14026 WOOD STREET 29-06-407-018
BEGINNING OF ASHLAND AVENUE HIGHWAY SAFETY IMPROVEMENT PROGRAM (HSIP) PROJECT SCHEDULED FOR CONSTRUCTION IN 2014
REALIGN
250+00
255+00
260+00
DIXMOOR PLAYFIELD *
T PRESERVE DISTRICT OF COOK COUNTY (FPDCC)
14020 WOOD STREET
29-06-408-003
THORNTON ROAD
95+00

PREFERRED ALTERNATIV

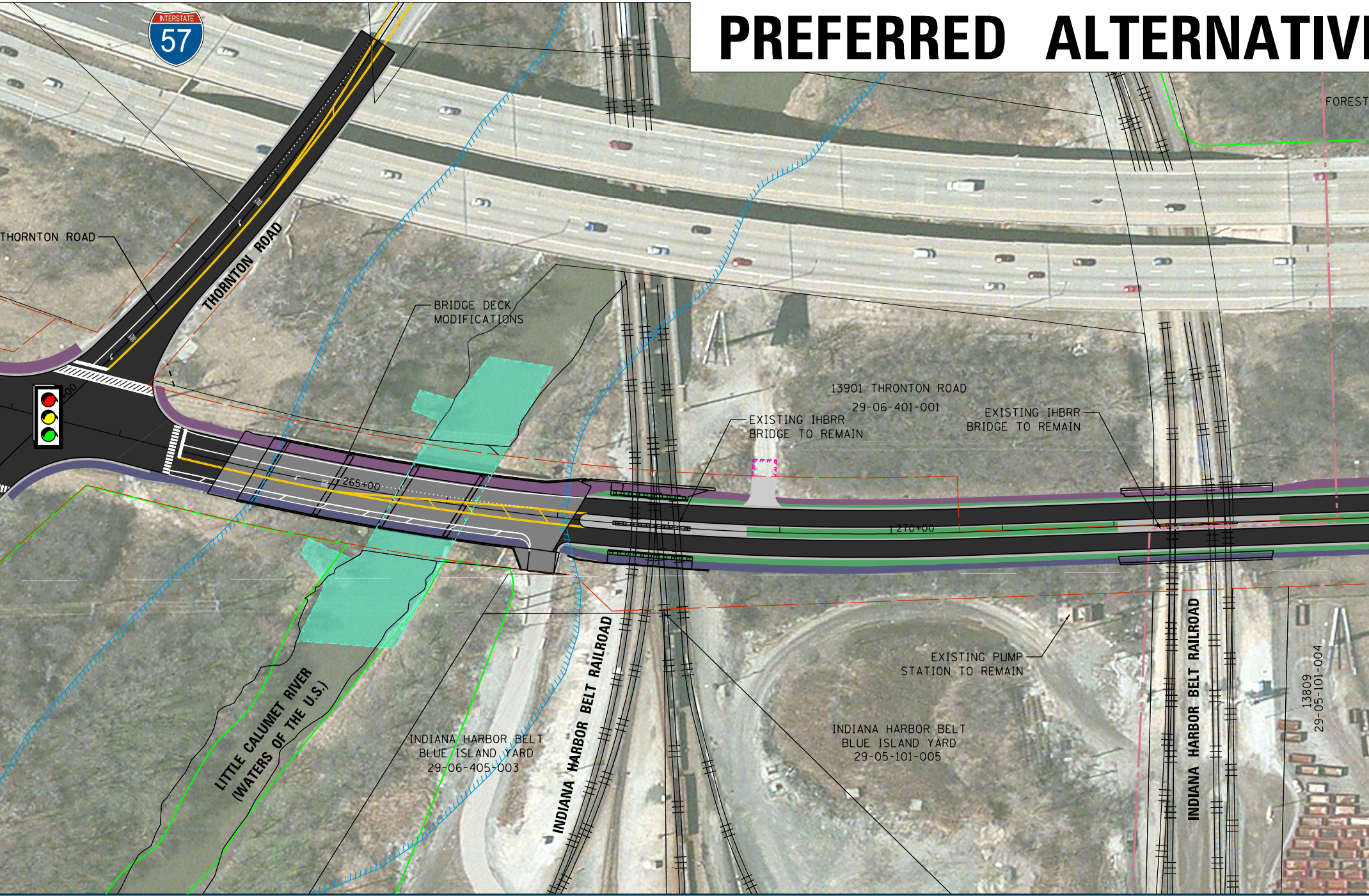
INTERSTATE
57
THORNTON ROAD
THORNTON ROAD
BRIDGE DECK
MODIFICATIONS
265+00
270+00
13901 THRONTON ROAD
29-06-401-001
EXISTING IHBRR
BRIDGE TO REMAIN
EXISTING IHBRR
BRIDGE TO REMAIN
FOREST
EXISTING PUMP
STATION TO REMAIN
INDIANA HARBOR BELT
BLUE ISLAND YARD
29-06-405-003
INDIANA HARBOR BELT RAILROAD
INDIANA HARBOR BELT
BLUE ISLAND YARD
29-05-101-005
INDIANA HARBOR BELT RAILROAD
LITTLE CALUMET RIVER
(WATERS OF THE U.S.)
13809
29-05-101-004

E


CALUMET WOODS
PRESERVE DISTRICT OF COOK COUNTY
(FPDCC)
INTERSTATE
57
275+00
280+00
285+00
ONLY
ACCESS DRIVE
TRI-STATE DISPOSAL
13903 S ASHLAND AVENUE
29-05-101-008
13805 ASHLAND AVENUE
29-05-101-010
HUB CAP CITY INC.
13801
ASHLAND
AVENUE
29-05-101-006
138TH STREET
140+00
ONLY
ONLY

LEGEND

MUNICIPAL BOUNDARIES

EDGE OF PAVEMENT

RIGHT–OF–WAY

CENTERLINE

FLOODPLAIN

PARK BOUNDARY

PROPOSED RIGHT–OF–WAY

TEMPORARY EASEMENT

WETLAND

EXISTING PAVEMENT/BRIDGE ■

PROPOSED PAVEMENT ■

PROPOSED SIDEWALK ■

PROPOSED SHARED–USE PATH ■

✱ DENOTES SECTION 4(f) PROPERTY (PUBLICLY OWNED PARKS, RECREATIONAL AREAS, WILDLIFE AND WATERFOWL REFUGES, OR PUBLIC AND PRIVATE HISTORICAL SITES)

WOOD STREET / ASHLAND AVENUE
HARVEY DIXMOOR RIVERDALE

www.WoodStreetStudy.com

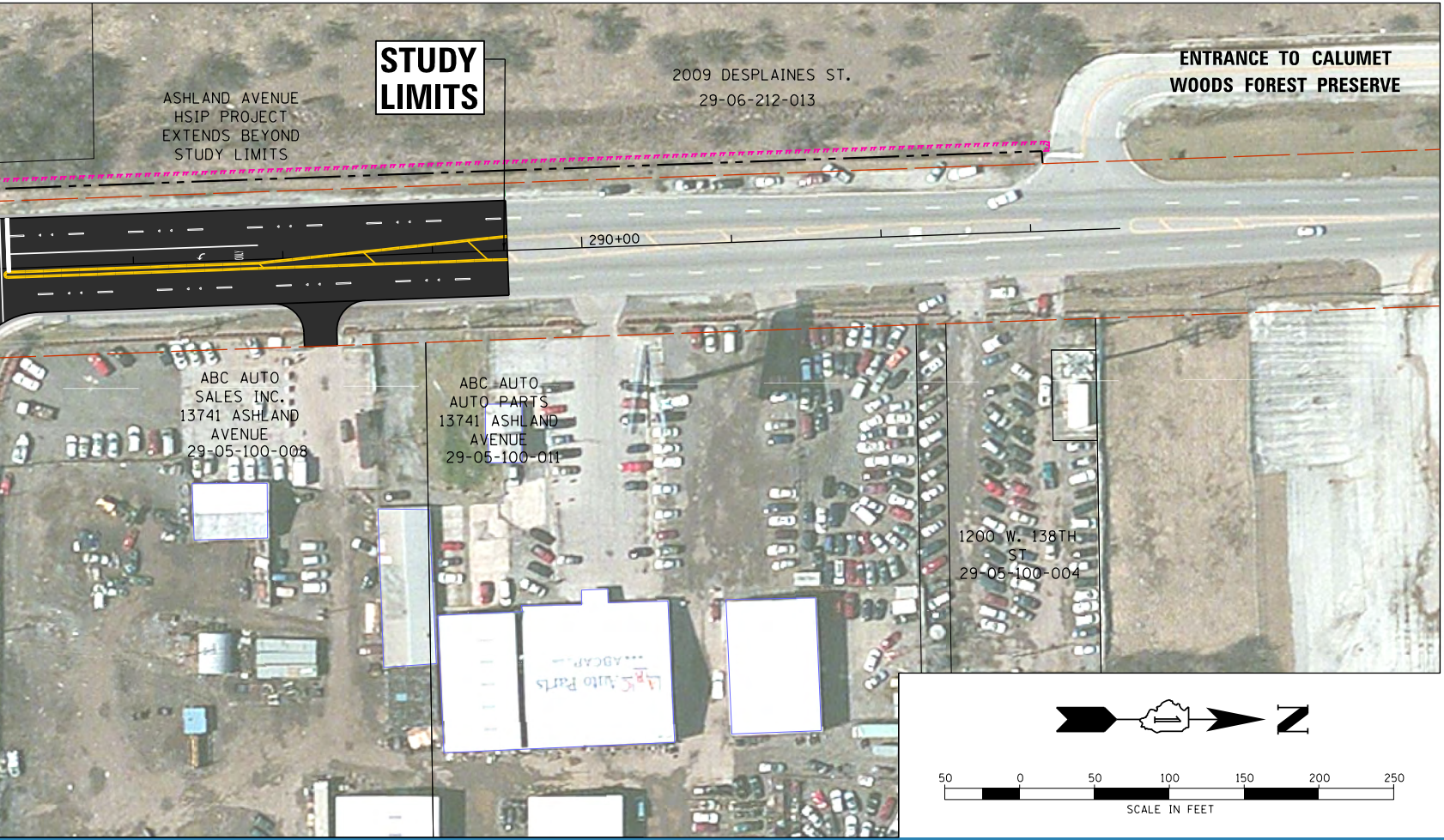

STUDY LIMITS
ASHLAND AVENUE HSIP PROJECT EXTENDS BEYOND STUDY LIMITS
2009 DESPLAINES ST.
29-06-212-013
ENTRANCE TO CALUMET WOODS FOREST PRESERVE
290+00
ABC AUTO SALES INC. 13741 ASHLAND AVENUE 29-05-100-008
ABC AUTO AUTO PARTS 13741 ASHLAND AVENUE 29-05-100-011
1200 W. 138TH ST 29-05-100-004
N
50 0 50 100 150 200 250
SCALE IN FEET