



# Illinois Department of Transportation

FY 2024-2029  
Proposed Highway  
Improvement Program

HIGHWAY REGION 5  
DISTRICT 8 TABLE OF CONTENTS

[Program Summary](#)

[State Roadway Project Descriptions](#)

[Local Roadway Project Descriptions](#)

MAPS

[District 8](#)

[Alton – East St. Louis and Vicinity](#)

**TRANSPORTATION PROGRAM SUMMARY  
ILLINOIS DEPARTMENT OF TRANSPORTATION  
REGION 5, DISTRICT 8, COLLINSVILLE**

**Overview**

Highway District 8 encompasses 11 counties in southwestern Illinois and includes the cities of Centralia, East St. Louis, Alton, Belleville, Edwardsville, Jerseyville, Highland, Greenville, Mascoutah and Chester, plus many smaller communities which serve as satellites for the larger employment centers. The state highway system in District 8 consists of 1,806 miles of highways and 1,014 bridges, supporting 17.4 million vehicle miles of travel daily.

**State Program**

The program for state and local highways will average \$4.5 billion annually for the FY 2024-2029 period. Approximately \$3 billion will be provided during FY 2024-2029 for improvements to state highways in District 8. The following table summarizes anticipated accomplishments on the state highway system in District 8 during this time frame.

**FY 2024-2029 Programmed Improvements**

<b><u>Roadway Maintenance</u></b>	
Interstate NHS (miles)	59
Non-Interstate NHS (miles)	49
Non-NHS Marked (miles)	52
Non-NHS Unmarked (miles)	11
<b><u>Bridges</u></b>	
Interstate NHS (Sq. Ft.)	195,203
Non-Interstate NHS (Sq. Ft.)	406,896
Non-NHS Marked (Sq. Ft.)	176,458
Non-NHS Unmarked (Sq. Ft.)	61,706
<b><u>Safety/System Modernization</u></b>	
Interstate NHS (miles)	1
Non-Interstate NHS (miles)	0
Non-NHS Marked (miles)	0
Non-NHS Unmarked (miles)	0
Safety Locations (number)	10
<b><u>System Expansion</u></b>	
Interstate NHS (miles)	3
Non-Interstate NHS (miles)	8
Non-NHS Marked (miles)	2
Non-NHS Unmarked (miles)	4
New Bridges (Sq. Ft.)	478,901
<b><u>Preservation</u></b>	
Roads & Bridges (\$M)	297.225

Major Highway projects of interest that are tentatively scheduled during the FY 2024-2029 time frame include:

- **Interstate 55/64/US 40/Illinois 3 and Illinois 3 ramps at the Poplar Street Complex and from Mississippi River to Interstate 64 (Tri-Level) Interchange in St. Clair County.** Pavement replacement of 2.7 miles, bridge replacement, bridge joint replace/repair, bridge deck overlay, bridge painting, bridge deck repairs, bridge repair, bridge approach roadway, land acquisition, utility adjustments and construction engineering are programmed during FY 2025-2029 at a cost of \$288.3 million. *A portion of this project has been approved for Illinois Special Bridge Program funding.*

- **Interstate 64 from 0.2 mile west of Illinois 157 in Caseyville to 0.4 mile west of Green Mount Road in O’Fallon.** Resurfacing on 13.7 miles (including ramp repair) is programmed during FY 2025-2029 at a cost of \$64.8 million.
- **Interstate 64 from 0.5 mile west of Beaver Pond Creek to Jefferson County line in Washington County.** Resurfacing on 20.2 miles (including ramp repair), bridge joint replace/repair, bridge deck overlay, new bridge deck, bridge deck repairs, scour mitigation, rip rap and bridge repair are programmed during FY 2025-2029 at a cost of \$112 million.
- **Interstate 255/US 50/Illinois 3 from 0.5 mile south of Illinois 3 in Columbia to Illinois 15 in St. Clair and Monroe Counties.** Resurfacing on 20.9 miles (including ramp repair), a bridge deck overlay, bridge repair, bridge joint replace/repair, bridge deck repairs and bridge painting are programmed during FY 2024-2029 at a cost of \$188.3 million. Of this total, resurfacing on 7.4 miles (including ramp repair), bridge repair, bridge deck overlay, bridge joint replace/repair and bridge painting are programmed in FY 2024 at a cost of \$74.3 million.
- **Interstate 270 from Chain of Rocks Canal in Granite City to 0.1 mile east of St. Thomas Road in Madison County.** Interchange reconstruction, additional lanes and pavement replacement of 1.2 miles, bridge replacement, bridge superstructure work, land acquisition and utility adjustments are programmed during FY 2025-2029 at a cost of \$101.9 million. *Data Driven Decisions Project.*
- **US 67 over Apple Creek Overflow 3.5 miles south of White Hall in Greene County.** Bridge replacement and construction engineering are programmed during FY 2025-2029 at a cost of \$33.5 million. *This project has been approved for Illinois Special Bridge Program funding.*
- **Illinois 3 Connector from Collinsville Road in East St. Louis to Illinois 3/203 in Madison.** New construction of 1.4 miles, engineering for contract plans, land acquisition, utility adjustments and construction engineering are programmed during FY 2024-2029 at a cost of \$104 million. Of this total, engineering for contract plans and land acquisition are programmed in FY 2024 at a cost of \$5 million.
- **Illinois 3 Relocation from 0.1 mile south of River Park Connector to Monsanto Avenue in Sauget.** New construction of 4 miles, grading, paving, new bridges, drainage, retaining wall, new signing, land acquisition, utility adjustments and construction engineering are programmed during FY 2025-2029 at a cost of \$305.5 million. *A portion of this project is a Data Driven Decisions Project.*
- **Illinois 4 from 0.3 mile south of Interstate 55 to 0.3 mile south of Illinois 143 in Madison County.** Resurfacing on 10 miles, new shoulders, drainage, land acquisition and utility adjustments are programmed during FY 2025-2029 at a cost of \$53 million.
- **Illinois 16/100 Joe Page Bridge at Hardin.** A bridge replacement, pavement replacement of 1.6 miles, engineering for contract plans, land acquisition, utility adjustments and construction engineering are programmed during FY 2025-2029 at a cost of \$245 million.
- **Illinois 158 Relocated from Illinois 177 to Illinois 161 in St. Clair County.** New construction of 1.2 miles, new bridges and new culverts are programmed in FY 2024 at a cost of \$26 million.
- **Illinois 161 from Charles Street to Meadow Lark Drive in Albers.** Pavement replacement of 0.7 mile, ADA improvements and land acquisition are programmed during FY 2025-2029 at a cost of \$7.4 million.
- **Illinois 162/157 at Judy’s Branch Creek and intersection relocation from the north junction of Illinois 157 to the south junction of Illinois 157 in Glen Carbon.** A bridge replacement, intersection reconstruction, a new bridge, pedestrian overpass, land acquisition, utility adjustments and construction engineering are programmed in FY 2024 at a cost of \$28.4 million.

**FY 2024-2029 Rebuild Illinois  
Highway Improvement Program  
District 8  
State Highways**

Route / Street	Location	Improvements	Est. Cost	County	MYP Years																	
		TAMP Category			Past	Current																
I 55 I 64 ILL 3 RAMP FROM EB I-55/64 TO SB ILL 3	POPLAR ST COMPLEX - ILL 3 RAMPS IN EAST ST LOUIS	BRIDGE REPLACEMENT	\$58,000,000	ST. CLAIR	3	2025-2029																
<i>ILLINOIS SPECIAL BRIDGE PROGRAM PROJECT. POTENTIAL INNOVATIVE PROJECT DELIVERY METHOD PROJECT</i>		RECONSTRUCTION - BRIDGES																				
		<b>Structure Information</b>																				
		<table style="width: 100%; border-collapse: collapse;"> <thead> <tr> <th style="text-align: left; border-bottom: 1px solid black;">Str Number</th> <th style="text-align: left; border-bottom: 1px solid black;">AADT</th> <th style="text-align: left; border-bottom: 1px solid black;">Truck Pct</th> <th style="text-align: left; border-bottom: 1px solid black;">NHS</th> </tr> </thead> <tbody> <tr> <td>0820143</td> <td>18,000</td> <td>15</td> <td>Y</td> </tr> <tr> <td>0820202</td> <td>5,500</td> <td>9</td> <td>Y</td> </tr> <tr> <td>0820205</td> <td>18,000</td> <td>15</td> <td>Y</td> </tr> </tbody> </table>					Str Number	AADT	Truck Pct	NHS	0820143	18,000	15	Y	0820202	5,500	9	Y	0820205	18,000	15	Y
Str Number	AADT	Truck Pct	NHS																			
0820143	18,000	15	Y																			
0820202	5,500	9	Y																			
0820205	18,000	15	Y																			
I 55 I 64 ILL 3 RAMP FROM EB I-55/64 TO SB ILL 3	POPLAR ST COMPLEX - ILL 3 RAMPS IN EAST ST LOUIS	LAND ACQUISITION	\$1,000,000	ST. CLAIR	3	2025-2029																
<i>ILLINOIS SPECIAL BRIDGE PROGRAM PROJECT.</i>		RECONSTRUCTION - BRIDGES																				
I 55 I 64 ILL 3 RAMP FROM EB I-55/64 TO SB ILL 3	POPLAR ST COMPLEX - ILL 3 RAMPS IN EAST ST LOUIS	UTILITY ADJUSTMENT	\$1,000,000	ST. CLAIR	3	2025-2029																
<i>ILLINOIS SPECIAL BRIDGE PROGRAM PROJECT.</i>		RECONSTRUCTION - BRIDGES																				

**FY 2024-2029 Rebuild Illinois  
Highway Improvement Program  
District 8  
State Highways**

Route / Street	Location	Improvements	Est. Cost	County	MYP Years	
		TAMP Category			Past	Current
I 55 I 64 ILL 3 RAMP FROM WB I-55/64 TO SB ILL 3	POPLAR ST COMPLEX - ILL 3 RAMPS IN EAST ST LOUIS	BRIDGE REPLACEMENT	\$26,000,000	ST. CLAIR	3	2025-2029
<i>ILLINOIS SPECIAL BRIDGE PROGRAM PROJECT. POTENTIAL INNOVATIVE PROJECT DELIVERY METHOD PROJECT</i>		RECONSTRUCTION - BRIDGES				
				<b>Structure Information</b>		
				<u>Str Number</u>	<u>AADT</u>	<u>Truck Pct</u> <u>NHS</u>
				0820201	5,300	16 Y
I 55 I 64 ILL 3 RAMP FROM NB ILL 3 TO EB I-55/64	POPLAR ST COMPLEX - ILL 3 RAMPS IN EAST ST LOUIS	BRIDGE REPLACEMENT	\$65,000,000	ST. CLAIR	3	2025-2029
<i>ILLINOIS SPECIAL BRIDGE PROGRAM PROJECT. POTENTIAL INNOVATIVE PROJECT DELIVERY METHOD PROJECT</i>		RECONSTRUCTION - BRIDGES				
				<b>Structure Information</b>		
				<u>Str Number</u>	<u>AADT</u>	<u>Truck Pct</u> <u>NHS</u>
				0820203	3,350	18 Y
				0820204	18,000	15 Y
I 55 I 64 ILL 3 RAMP FROM NB ILL 3 TO EB I-55/64	POPLAR ST COMPLEX - ILL 3 RAMPS IN EAST ST LOUIS	LAND ACQUISITION	\$1,000,000	ST. CLAIR	3	2025-2029
<i>ILLINOIS SPECIAL BRIDGE PROGRAM PROJECT.</i>		RECONSTRUCTION - BRIDGES				

**FY 2024-2029 Rebuild Illinois  
Highway Improvement Program  
District 8  
State Highways**

Route / Street	Location	Improvements	Est. Cost	County	MYP Years	
		TAMP Category			Past	Current
I 55 I 64 ILL 3 RAMP FROM NB ILL 3 TO EB I-55/64	POPLAR ST COMPLEX - ILL 3 RAMPS IN EAST ST LOUIS  <i>ILLINOIS SPECIAL BRIDGE PROGRAM PROJECT.</i>	UTILITY ADJUSTMENT	\$1,000,000	ST. CLAIR	3	2025-2029
		RECONSTRUCTION - BRIDGES				
I 55 I 64 ILL 3 RAMP FROM NB ILL 3 TO WB I-55/64	POPLAR ST COMPLEX - ILL 3 RAMPS IN EAST ST LOUIS  <i>ILLINOIS SPECIAL BRIDGE PROGRAM PROJECT. POTENTIAL INNOVATIVE PROJECT DELIVERY METHOD PROJECT</i>	BRIDGE REPLACEMENT	\$40,000,000	ST. CLAIR	3	2025-2029
		RECONSTRUCTION - BRIDGES				
					<b>Structure Information</b>	
					<u>Str Number</u>	<u>AADT</u>
					0820145	8,700
					<u>Truck Pct</u>	<u>NHS</u>
					10	Y
I 55 I 64 ILL 3 RAMP FROM EB I-55/64 TO SB ILL 3	POPLAR ST COMPLEX - ILL 3 RAMPS IN EAST ST LOUIS  <i>ILLINOIS SPECIAL BRIDGE PROGRAM PROJECT.</i>	CONSTRUCTION ENGINEERING	\$1,000,000	ST. CLAIR	3	2025-2029
		RECONSTRUCTION - BRIDGES				

**FY 2024-2029 Rebuild Illinois  
Highway Improvement Program  
District 8  
State Highways**

Route / Street	Location	Improvements	Est. Cost	County	MYP Years	
		TAMP Category			Past	Current
I 55 I 64 ILL 3 RAMP FROM NB ILL 3 TO EB I-55/64	POPLAR ST COMPLEX - ILL 3 RAMPS IN EAST ST LOUIS  <i>ILLINOIS SPECIAL BRIDGE PROGRAM PROJECT.</i>	CONSTRUCTION ENGINEERING	\$1,000,000	ST. CLAIR	3	2025-2029
		RECONSTRUCTION - BRIDGES				
I 55 I 64 US 40 ILL 3	MISSISSIPPI RIVER TO I-64 (TRI-LEVEL) INTCHG IN EAST ST LOUIS Miles = 2.73  <i>POTENTIAL INNOVATIVE PROJECT DELIVERY METHOD PROJECT</i>	PAVEMENT REPLACEMENT	\$29,000,000	ST. CLAIR	6	2025-2029
		RECONSTRUCTION - PAVEMENTS				
I 55 I 64 US 40 ILL 3	MISSISSIPPI RIVER TO I-64 (TRI-LEVEL) INTCHG IN EAST ST LOUIS (VARIOUS STRUCTURES)  <i>POTENTIAL INNOVATIVE PROJECT DELIVERY METHOD PROJECT</i>	BRIDGE DECK OVERLAY BRIDGE JOINT REPLACE/REPAIR BRIDGE REPAIR BRIDGE PAINTING BRIDGE DECK REPAIRS BRIDGE APPROACH ROADWAY	\$55,300,000	ST. CLAIR	7	2025-2029
		PRESERVATION - BRIDGES				
I 55 I 64 US 40 ILL 3	MISSISSIPPI RIVER TO I-64 (TRI-LEVEL) INTCHG IN EAST ST. LOUIS	CONSTRUCTION ENGINEERING	\$9,000,000	ST. CLAIR	1	2025-2029
		RECONSTRUCTION - PAVEMENTS				

**FY 2024-2029 Rebuild Illinois  
Highway Improvement Program  
District 8  
State Highways**

Route / Street	Location	Improvements	Est. Cost	County	MYP Years	
		TAMP Category			Past	Current
I 55 I 70 US 40	I-64 (TRI-LEVEL) INTCHG IN EAST ST LOUIS TO 0.5 MI W OF ILL 203 IN MADISON Miles = 1.02	DESIGNED OVERLAY	\$2,000,000	ST. CLAIR	3	2025-2029
		REHABILITATION - PAVEMENTS				
<b>Roadway Information</b>						
<u>Miles</u>	<u>AADT</u>	<u>Truck Pct</u>	<u>NHS</u>			
0.74	67,300	16.4	Y			
I 55 I 70 US 40	0.5 MI W OF ILL 203 IN MADISON TO 0.5 MI W OF BLACK LN IN COLLINSVILLE Miles = 8.58	DESIGNED OVERLAY RAMP REPAIR CULVERT REPAIR BRIDGE NEW DECK BRIDGE PAINTING BRIDGE REPAIR	\$60,000,000	MADISON ST. CLAIR	10	2025-2029
		REHABILITATION - PAVEMENTS				
<b>Roadway Information</b>						
<u>Miles</u>	<u>AADT</u>	<u>Truck Pct</u>	<u>NHS</u>			
2.92	52,338	16.4	Y			
1.98	57,359	16.6	Y			
				<b>Structure Information</b>		
				<u>Str Number</u>	<u>AADT</u>	<u>Truck Pct</u> <u>NHS</u>
				0820029	4,000	16 Y
				0820018	33,650	16 Y
				0820019	33,650	16 Y
				0820022	7,600	16 Y
I 55 I 70 US 40	0.5 MI W OF ILL 203 IN MADISON TO 0.5 MI W OF BLACK LN IN COLLINSVILLE (VARIOUS STRUCTURES)	BRIDGE DECK OVERLAY BRIDGE JOINT REPLACE/REPAIR BRIDGE PAINTING BRIDGE REPAIR BRIDGE DECK SEALING	\$9,000,000	MADISON ST. CLAIR	4	2025-2029
		PRESERVATION - BRIDGES				



**FY 2024-2029 Rebuild Illinois  
Highway Improvement Program  
District 8  
State Highways**

Route / Street	Location	Improvements TAMP Category	Est. Cost	County	MYP Years		
					Past	Current	
I 55 I 70 US 40	0.5 MI W OF ILL 203 IN MADISON TO 0.5 MI W OF BLACK LN IN COLLINSVILLE (VARIOUS STRUCTURES)	BRIDGE DECK OVERLAY BRIDGE JOINT REPLACE/REPAIR BRIDGE PAINTING BRIDGE REPAIR  PRESERVATION - BRIDGES	\$11,000,000	MADISON ST. CLAIR	5	2025-2029	
I 55 I 70 US 40	B & O, CONRAIL & TRRA RR IN EAST ST LOUIS	BRIDGE DECK OVERLAY BRIDGE JOINT REPLACE/REPAIR BRIDGE PAINTING BRIDGE REPAIR BRIDGE APPROACH ROADWAY  PRESERVATION - BRIDGES	\$23,000,000	ST. CLAIR	8	2025-2029	
I 55 I 70 US 40	I-255 IN COLLINSVILLE TO I-270  <i>ILLINOIS COMPETITIVE FREIGHT PROGRAM PROJECT.</i>	P.E. (PHASE I)  INITIAL CONSTRUCTION - PAVEMENTS	\$12,500,000	MADISON	1	2025-2029	
I 55 I 70 US 40	KEEBLER RD IN COLLINSVILLE  <i>ILLINOIS SPECIAL BRIDGE PROGRAM PROJECT.</i>	BRIDGE REPLACEMENT  RECONSTRUCTION - BRIDGES	\$20,000,000	MADISON	8	2025-2029	
				<b>Structure Information</b>			
				<u>Str Number</u>	<u>AADT</u>	<u>Truck Pct</u>	<u>NHS</u>
				0600016	22,900	25	Y
				0600017	22,900	25	Y

**FY 2024-2029 Rebuild Illinois  
Highway Improvement Program  
District 8  
State Highways**

Route / Street	Location	Improvements TAMP Category	Est. Cost	County	MYP Years	
					Past	Current
I 55 I 70 US 40	KEEBLER RD IN COLLINSVILLE  <i>ILLINOIS SPECIAL BRIDGE PROGRAM PROJECT.</i>	P.E. (PHASE I)  RECONSTRUCTION - BRIDGES	\$1,000,000	MADISON	1	2024
I 55 I 70 US 40	KEEBLER RD IN COLLINSVILLE  <i>ILLINOIS SPECIAL BRIDGE PROGRAM PROJECT.</i>	P.E. (PHASE II)  RECONSTRUCTION - BRIDGES	\$2,000,000	MADISON	1	2025-2029
I 55 I 70 US 40	KEEBLER RD IN COLLINSVILLE  <i>ILLINOIS SPECIAL BRIDGE PROGRAM PROJECT.</i>	LAND ACQUISITION  RECONSTRUCTION - BRIDGES	\$500,000	MADISON	1	2025-2029
I 55 I 70 US 40	KEEBLER RD IN COLLINSVILLE  <i>ILLINOIS SPECIAL BRIDGE PROGRAM PROJECT.</i>	UTILITY ADJUSTMENT  RECONSTRUCTION - BRIDGES	\$500,000	MADISON	1	2025-2029

**FY 2024-2029 Rebuild Illinois  
Highway Improvement Program  
District 8  
State Highways**

Route / Street	Location	Improvements	Est. Cost	County	MYP Years	
		TAMP Category			Past	Current
I 55 I 70 US 40	KEEBLER RD IN COLLINSVILLE  <i>ILLINOIS SPECIAL BRIDGE PROGRAM PROJECT.</i>	CONSTRUCTION ENGINEERING	\$2,000,000	MADISON	1	2025-2029
		RECONSTRUCTION - BRIDGES				
I 55 I 70 US 40	PLEASANT RIDGE RD (OVERHEAD) 0.7 MI W OF ILL 159 IN MARYVILLE	BRIDGE REPLACEMENT	\$7,600,000	MADISON	5	2025-2029
		RECONSTRUCTION - BRIDGES				
					<b>Structure Information</b>	
					<u>Str Number</u>	<u>AADT</u>
					0600172	600
					<u>Truck Pct</u>	<u>NHS</u>
					6	N
I 55 I 70 US 40	PLEASANT RIDGE RD (OVERHEAD) 0.7 MI W OF ILL 159 IN MARYVILLE	UTILITY ADJUSTMENT	\$500,000	MADISON	5	2025-2029
		RECONSTRUCTION - BRIDGES				
I 57	AT ILL 161 (OVERHEAD)	BRIDGE NEW DECK	\$3,300,000	MARION	2	2025-2029
		REHABILITATION - BRIDGES				
					<b>Structure Information</b>	
					<u>Str Number</u>	<u>AADT</u>
					0610017	5,150
					<u>Truck Pct</u>	<u>NHS</u>
					8	Y

**FY 2024-2029 Rebuild Illinois  
Highway Improvement Program  
District 8  
State Highways**

Route / Street	Location	Improvements TAMP Category	Est. Cost	County	MYP Years	
					Past	Current
I 64	AT ILL 111 (OVERHEAD) IN WASHINGTON PARK  <i>ILLINOIS SPECIAL BRIDGE PROGRAM PROJECT.</i>	INTERCHANGE RECONSTRUCTION BRIDGE REPLACEMENT RAMP REPAIR  RECONSTRUCTION - PAVEMENTS	\$35,000,000	ST. CLAIR	7	2025-2029
					<b>Structure Information</b>	
					<u>Str Number</u>	<u>AADT</u>
					0820166	10,950
					<u>Truck Pct</u>	<u>NHS</u>
					7	N
I 64	AT ILL 111 (OVERHEAD) IN WASHINGTON PARK	MISCELLANEOUS  RECONSTRUCTION - PAVEMENTS	\$14,300,000	ST. CLAIR	2	2025-2029
I 64	AT ILL 111 (OVERHEAD) IN WASHINGTON PARK  <i>ILLINOIS SPECIAL BRIDGE PROGRAM PROJECT.</i>	CONSTRUCTION ENGINEERING  RECONSTRUCTION - PAVEMENTS	\$2,500,000	ST. CLAIR	7	2025-2029
I 64 US 50	0.2 MI W OF ILL 157 IN CASEYVILLE TO 0.4 MI W OF GREEN MOUNT RD IN O'FALLON Miles = 13.73	DESIGNED OVERLAY RAMP REPAIR  REHABILITATION - PAVEMENTS	\$64,800,000	ST. CLAIR	2	2025-2029
<b>Roadway Information</b>					<u>Miles</u>	<u>AADT</u>
					7.08	81,237
					<u>Truck Pct</u>	<u>NHS</u>
					13.4	Y
I 64	SILVER CREEK 1.8 MI E OF ILL 158 & LITTLE SILVER CREEK 1.5 MI W OF ILL 4  <i>ILLINOIS SPECIAL BRIDGE PROGRAM PROJECT.</i>	BRIDGE DECK OVERLAY BRIDGE JOINT REPLACE/REPAIR BRIDGE PAINTING BRIDGE REPAIR  PRESERVATION - BRIDGES	\$10,000,000	ST. CLAIR	2	2025-2029

**FY 2024-2029 Rebuild Illinois  
Highway Improvement Program  
District 8  
State Highways**

Route / Street	Location	Improvements	Est. Cost	County	MYP Years	
		TAMP Category			Past	Current
I 64	0.5 MI W OF BEAVER POND CREEK TO 0.9 MI W OF CH 11 Miles = 11.04	DESIGNED OVERLAY RAMP REPAIR	\$50,000,000	WASHINGTON	5	2025-2029
		REHABILITATION - PAVEMENTS				
<b>Roadway Information</b>						
<u>Miles</u>	<u>AADT</u>	<u>Truck Pct</u>	<u>NHS</u>			
9.38	26,131	30.3	Y			
I 64	0.5 MI W OF BEAVER POND CREEK TO 0.9 MI W OF CH 11 (VARIOUS STRUCTURES)	BRIDGE JOINT REPLACE/REPAIR BRIDGE DECK OVERLAY SCOUR MITIGATION BRIDGE REPAIR	\$8,500,000	WASHINGTON	4	2025-2029
		PRESERVATION - BRIDGES				
I 64	0.9 MI W OF CH 11 TO JEFFERSON CO LINE Miles = 9.14	DESIGNED OVERLAY BRIDGE NEW DECK RAMP REPAIR RIP RAP	\$51,600,000	WASHINGTON	1	2025-2029
<b>Roadway Information</b>		REHABILITATION - PAVEMENTS				
<u>Miles</u>	<u>AADT</u>	<u>Truck Pct</u>	<u>NHS</u>			
7.97	26,943	30.6	Y			
				<b>Structure Information</b>		
		<u>Str Number</u>	<u>AADT</u>	<u>Truck Pct</u>	<u>NHS</u>	
		0950061	13,550	29	Y	
		0950062	13,550	29	Y	
I 64	0.9 MI W OF CH 11 TO JEFFERSON CO LINE (VARIOUS STRUCTURES)	BRIDGE JOINT REPLACE/REPAIR BRIDGE DECK OVERLAY BRIDGE DECK REPAIRS	\$1,900,000	WASHINGTON	1	2025-2029
		PRESERVATION - BRIDGES				

**FY 2024-2029 Rebuild Illinois  
Highway Improvement Program  
District 8  
State Highways**

Route / Street	Location	Improvements	Est. Cost	County	MYP Years	
		TAMP Category			Past	Current
I 70	MISSISSIPPI RIVER AT BROOKLYN	BRIDGE JOINT REPLACE/REPAIR	\$1,200,000	ST. CLAIR	2	2025-2029
		<i>MISSOURI LEAD AGENCY; ILLINOIS' SHARE OF THE COST.</i>				
		PRESERVATION - BRIDGES				

I 70	MADISON CO LINE TO 0.3 MI W OF SUGAR LOAF RD Miles = 7.80	DESIGNED OVERLAY RAMP REPAIR BRIDGE NEW DECK BRIDGE REPAIR BRIDGE SUPERSTRUCTURE REPLACE CULVERT REPAIR WING WALL REPAIR MISCELLANEOUS SCOUR MITIGATION	\$55,900,000	BOND	8	2025-2029
------	--	---	--------------	------	---	-----------

**Roadway Information**

Miles	AADT	Truck Pct	NHS
6.39	26,076	38.3	Y

REHABILITATION - PAVEMENTS

**Structure Information**

Str Number	AADT	Truck Pct	NHS
0030015	1,300	10	N
0030003	13,400	40	Y
0030004	13,400	40	Y

I 70	MADISON CO LINE TO 0.3 MI W OF SUGAR LOAF RD (VARIOUS STRUCTURES)	BRIDGE DECK OVERLAY BRIDGE JOINT REPLACE/REPAIR BRIDGE PAINTING BRIDGE DECK SEALING BRIDGE REPAIR SCOUR MITIGATION	\$5,000,000	BOND	7	2025-2029
		PRESERVATION - BRIDGES				

**FY 2024-2029 Rebuild Illinois  
Highway Improvement Program  
District 8  
State Highways**

Route / Street	Location	Improvements TAMP Category	Est. Cost	County	MYP Years	
					Past	Current
I 255 US 50 ILL 3	0.5 MI S OF ILL 3 IN COLUMBIA TO ILL 3 IN DUPO Miles = 8.50	DESIGNED OVERLAY RAMP REPAIR MISCELLANEOUS  REHABILITATION - PAVEMENTS	\$45,300,000	MONROE ST. CLAIR	4	2025-2029
<b>Roadway Information</b>						
<u>Miles</u>	<u>AADT</u>	<u>Truck Pct</u>	<u>NHS</u>			
1.40	53,391	11.0	Y			
2.82	43,129	12.4	Y			
I 255 US 50 ILL 3	0.5 MI S OF ILL 3 IN COLUMBIA TO ILL 3 IN DUPO (VARIOUS STRUCTURES)	BRIDGE DECK OVERLAY BRIDGE JOINT REPLACE/REPAIR BRIDGE REPAIR BRIDGE DECK REPAIRS  PRESERVATION - BRIDGES	\$15,200,000	MONROE ST. CLAIR	2	2025-2029
I 255 US 50	0.5 MI S OF ILL 3 IN DUPO TO 0.2 MI N OF ILL 157 IN CAHOKIA HEIGHTS Miles = 4.99	DESIGNED OVERLAY RAMP REPAIR  REHABILITATION - PAVEMENTS	\$30,000,000	ST. CLAIR	5	2025-2029
<b>Roadway Information</b>						
<u>Miles</u>	<u>AADT</u>	<u>Truck Pct</u>	<u>NHS</u>			
3.08	34,472	16.5	Y			
I 255 US 50	0.5 MI S OF ILL 3 IN DUPO TO 0.2 MI N OF ILL 157 IN CAHOKIA HEIGHTS (VARIOUS STRUCTURES)	BRIDGE DECK OVERLAY BRIDGE JOINT REPLACE/REPAIR BRIDGE PAINTING BRIDGE DECK REPAIRS BRIDGE REPAIR  PRESERVATION - BRIDGES	\$13,000,000	ST. CLAIR	5	2025-2029

**FY 2024-2029 Rebuild Illinois  
Highway Improvement Program  
District 8  
State Highways**

Route / Street	Location	Improvements	Est. Cost	County	MYP Years	
		TAMP Category			Past	Current
I 255 US 50	PRAIRIE DUPONT CREEK & BLUE WATERS 0.5 MI W OF ILL 157 IN CAHOKIA HEIGHTS	BRIDGE DECK OVERLAY BRIDGE PAINTING BRIDGE REPAIR	\$10,500,000	ST. CLAIR	4	2025-2029
		PRESERVATION - BRIDGES				
I 255 US 50	0.2 MI N OF ILL 157 TO ILL 15 IN CAHOKIA HEIGHTS Miles = 7.44	DESIGNED OVERLAY BRIDGE REPAIR RAMP REPAIR	\$45,000,000	ST. CLAIR	8	2024
		REHABILITATION - PAVEMENTS				
<b>Roadway Information</b>						
<u>Miles</u>	<u>AADT</u>	<u>Truck Pct</u>	<u>NHS</u>			
3.51	42,080	16.8	Y			
I 255 US 50	0.2 MI N OF ILL 157 TO ILL 15 IN CAHOKIA HEIGHTS (VARIOUS STRUCTURES)	BRIDGE DECK OVERLAY BRIDGE JOINT REPLACE/REPAIR BRIDGE PAINTING BRIDGE REPAIR	\$29,300,000	ST. CLAIR	5	2024
		PRESERVATION - BRIDGES				
I 255 US 50	AT ILL 15 IN CAHOKIA HEIGHTS	LIGHTING	\$635,000	ST. CLAIR	2	2024
		MISCELLANEOUS IMPROVEMENTS				
I 255	AT I-64 IN CASEYVILLE	LIGHTING	\$740,000	ST. CLAIR	2	2024
		MISCELLANEOUS IMPROVEMENTS				



**FY 2024-2029 Rebuild Illinois  
Highway Improvement Program  
District 8  
State Highways**

Route / Street	Location	Improvements	Est. Cost	County	MYP Years	
		TAMP Category			Past	Current
I 270	MISSISSIPPI RIVER BRIDGE	CONSTRUCTION ENGINEERING	\$1,500,000	MADISON	6	2024
	<i>ILLINOIS LEAD AGENCY; MISSOURI AND ILLINOIS WILL SHARE COST.</i>					
		RECONSTRUCTION - BRIDGES				
I 270	CHAIN OF ROCKS CANAL IN MADISON	BRIDGE DECK SEALING	\$200,000	MADISON	6	2024
		PRESERVATION - BRIDGES				
I 270	CHAIN OF ROCKS CANAL IN GRANITE CITY TO 0.1 MI E OF ST. THOMAS RD	INTERCHANGE RECONSTRUCTION	\$20,000,000	MADISON	5	2025-2029
	<i>DATA DRIVEN DECISIONS PROJECT</i>					
		RECONSTRUCTION - PAVEMENTS				
I 270	CHAIN OF ROCKS CANAL IN GRANITE CITY TO 0.1 MI E OF ST. THOMAS RD Miles = 1.15	PAVEMENT REPLACEMENT	\$37,400,000	MADISON	1	2025-2029
	<i>DATA DRIVEN DECISIONS PROJECT</i>					
		RECONSTRUCTION - PAVEMENTS				
I 270	CHAIN OF ROCKS CANAL IN GRANITE CITY TO 0.1 MI E OF ST. THOMAS RD Miles = 0.01	ADDITIONAL LANES	\$10,000,000	MADISON	1	2025-2029
	<i>DATA DRIVEN DECISIONS PROJECT</i>					
		RECONSTRUCTION - PAVEMENTS				

**FY 2024-2029 Rebuild Illinois  
Highway Improvement Program  
District 8  
State Highways**

Route / Street	Location	Improvements	Est. Cost	County	MYP Years	
		TAMP Category			Past	Current
I 270	ILL 3 IN GRANITE CITY & ST. THOMAS RD  <i>DATA DRIVEN DECISIONS PROJECT</i>	BRIDGE REPLACEMENT BRIDGE SUPERSTRUCTURE REPLACE  RECONSTRUCTION - BRIDGES	\$33,000,000	MADISON	1	2025-2029
					<b>Structure Information</b>	
					<u>Str Number</u>	<u>AADT</u>
						<u>Truck Pct</u>
						<u>NHS</u>
					0600038	23,300
						21
						Y
					0600039	23,300
						21
						Y
					0600040	23,300
						21
						Y
					0600041	23,300
						21
						Y
I 270	CHAIN OF ROCKS CANAL IN GRANITE CITY TO 0.1 MI E OF ST. THOMAS RD  <i>DATA DRIVEN DECISIONS PROJECT</i>	LAND ACQUISITION  RECONSTRUCTION - PAVEMENTS	\$1,000,000	MADISON	5	2025-2029
I 270	CHAIN OF ROCKS CANAL IN GRANITE CITY TO 0.1 MI E OF ST. THOMAS RD  <i>DATA DRIVEN DECISIONS PROJECT</i>	UTILITY ADJUSTMENT  RECONSTRUCTION - PAVEMENTS	\$500,000	MADISON	5	2025-2029
I 270	0.2 MI E OF ILL 111 IN PONTOON BEACH TO 0.5 MI E OF I-55/70 Miles = 12.37  <i>POTENTIAL INNOVATIVE PROJECT DELIVERY METHOD PROJECT</i>	DESIGNED OVERLAY BRIDGE REPLACEMENT RAMP REPAIR SIGN MAINTENANCE  REHABILITATION - PAVEMENTS	\$68,500,000	MADISON	2	2025-2029
					<b>Structure Information</b>	
					<u>Str Number</u>	<u>AADT</u>
						<u>Truck Pct</u>
						<u>NHS</u>
					0600175	800
						5
						N
<b>Roadway Information</b>						
<u>Miles</u>	<u>AADT</u>	<u>Truck Pct</u>	<u>NHS</u>			
8.85	44,684	21.0	Y			

**FY 2024-2029 Rebuild Illinois  
Highway Improvement Program  
District 8  
State Highways**

Route / Street	Location	Improvements	Est. Cost	County	MYP Years	
		TAMP Category			Past	Current
I 270	0.2 MI E OF ILL 111 IN PONTOON BEACH TO 0.5 MI E OF I-55/70 (VARIOUS STRUCTURES)	BRIDGE DECK OVERLAY BRIDGE JOINT REPLACE/REPAIR BRIDGE REPAIR BRIDGE DECK REPAIRS BRIDGE PAINTING BRIDGE DECK SEALING  <i>POTENTIAL INNOVATIVE PROJECT DELIVERY METHOD PROJECT</i>	\$15,200,000	MADISON	2	2025-2029
		PRESERVATION - BRIDGES				
I 270	0.2 MI E OF ILL 111 IN PONTOON BEACH TO 0.5 MI E OF I-55/70	P.E. (PHASE I) P.E. (PHASE II)	\$3,000,000	MADISON	2	2024
		REHABILITATION - PAVEMENTS				
US 40	E OF FORMOSA RD IN TROY TO BETHANY DR Miles = 2.90	ADDITIONAL LANES INTERSECTION RECONSTRN BI-DIRECT LEFT TURN LANE	\$40,000,000	MADISON	5	2025-2029
		INITIAL CONSTRUCTION - PAVEMENTS				
US 40	E OF FORMOSA RD IN TROY TO BETHANY DR	P.E. (PHASE II)	\$2,000,000	MADISON	5	2025-2029
		INITIAL CONSTRUCTION - PAVEMENTS				

**FY 2024-2029 Rebuild Illinois  
Highway Improvement Program  
District 8  
State Highways**

Route / Street	Location	Improvements	Est. Cost	County	MYP Years	
		TAMP Category			Past	Current
US 40	E OF FORMOSA RD IN TROY TO BETHANY DR	LAND ACQUISITION	\$2,000,000	MADISON	5	2025-2029
		INITIAL CONSTRUCTION - PAVEMENTS				
US 40	E OF FORMOSA RD IN TROY TO BETHANY DR	UTILITY ADJUSTMENT	\$2,000,000	MADISON	5	2025-2029
		INITIAL CONSTRUCTION - PAVEMENTS				
US 40	E OF FORMOSA RD IN TROY TO BETHANY DR	CONSTRUCTION ENGINEERING	\$2,000,000	MADISON	5	2025-2029
		INITIAL CONSTRUCTION - PAVEMENTS				
US 50	11TH ST IN CARLYLE TO MCNAIR CAMPGROUND RD & HUEY RD TO SHATTUC RD Miles = 6.91	DESIGNED OVERLAY STANDARD OVERLAY ADA IMPROVEMENTS	\$6,000,000	CLINTON	9	2025-2029
		REHABILITATION - PAVEMENTS				
<b>Roadway Information</b>						
<u>Miles</u>	<u>AADT</u>	<u>Truck Pct</u>	<u>NHS</u>			
1.80	6,465	12.0	Y			
5.11	4,240	17.4	Y			
US 50	KASKASKIA RIVER 0.1 MI E OF 1ST ST IN CARLYLE	BRIDGE JOINT REPLACE/REPAIR	\$400,000	CLINTON	6	2025-2029
		PRESERVATION - BRIDGES				

**FY 2024-2029 Rebuild Illinois  
Highway Improvement Program  
District 8  
State Highways**

Route / Street	Location	Improvements	Est. Cost	County	MYP Years	
		TAMP Category			Past	Current
US 50	11TH ST IN CARLYLE TO SHATTUC RD	LAND ACQUISITION	\$220,000	CLINTON	8	2025-2029
		REHABILITATION - PAVEMENTS				
US 50	MCNAIR CAMPGROUND RD TO HUEY RD Miles = 2.56	PAVEMENT REPLACEMENT	\$13,000,000	CLINTON	5	2025-2029
		RECONSTRUCTION - PAVEMENTS				
US 50	PRAIRIE BRANCH CREEK 1.3 MI E OF HUEY RD	CULVERT REPLACEMENT	\$200,000	CLINTON	3	2025-2029
		MISCELLANEOUS IMPROVEMENTS				
US 50	TRIB TURKEY CREEK 1 MI E OF ODIN	CULVERT REPLACEMENT	\$1,500,000	MARION	5	2025-2029
		RECONSTRUCTION - BRIDGES				
				<b>Structure Information</b>		
				<u>Str Number</u> <u>AADT</u> <u>Truck Pct</u> <u>NHS</u>		
				0612008   6,300   14   Y		
US 50	TRIB TURKEY CREEK 1 MI E OF ODIN	LAND ACQUISITION	\$50,000	MARION	5	2025-2029
		RECONSTRUCTION - BRIDGES				
US 50	TRIB TURKEY CREEK 1 MI E OF ODIN	UTILITY ADJUSTMENT	\$50,000	MARION	5	2025-2029
		RECONSTRUCTION - BRIDGES				

**FY 2024-2029 Rebuild Illinois  
Highway Improvement Program  
District 8  
State Highways**

Route / Street	Location	Improvements	Est. Cost	County	MYP Years	
		TAMP Category			Past	Current
US 51	LOUSE RUN 7.5 MI S OF FAYETTE CO LINE	BRIDGE REPLACEMENT	\$6,900,000	MARION	11	2025-2029
	<i>BRIDGE BUNDLING PROJECT</i>					
		RECONSTRUCTION - BRIDGES				
				<b>Structure Information</b>		
				<u>Str Number</u> <u>AADT</u> <u>Truck Pct</u> <u>NHS</u>		
				0610003   2,800   18   Y		
US 51	LOUSE RUN 7.5 MI S OF FAYETTE CO LINE	LAND ACQUISITION	\$50,000	MARION	5	2025-2029
	<i>BRIDGE BUNDLING PROJECT</i>					
		RECONSTRUCTION - BRIDGES				
US 51	LOUSE RUN 7.5 MI S OF FAYETTE CO LINE	UTILITY ADJUSTMENT	\$50,000	MARION	5	2025-2029
	<i>BRIDGE BUNDLING PROJECT</i>					
		RECONSTRUCTION - BRIDGES				
US 67	MISSISSIPPI RIVER (CLARK BRIDGE) IN ALTON	BRIDGE DECK SEALING	\$300,000	MADISON	4	2025-2029
	<i>ILLINOIS LEAD AGENCY; MISSOURI AND ILLINOIS WILL SHARE COST EQUALLY.</i>					
		PRESERVATION - BRIDGES				
US 67	0.5 MI N OF FULKERSON DR TO CRYSTAL LAKE RD IN JERSEYVILLE Miles = 5.20	PAVEMENT REPLACEMENT ADA IMPROVEMENTS	\$33,300,000	JERSEY	4	2025-2029
		RECONSTRUCTION - PAVEMENTS				

**FY 2024-2029 Rebuild Illinois  
Highway Improvement Program  
District 8  
State Highways**

Route / Street	Location	Improvements	Est. Cost	County	MYP Years	
		TAMP Category			Past	Current
US 67	MACOUPIN CREEK 4.8 MI S OF JCT ILL 108	BRIDGE REPLACEMENT	\$21,000,000	GREENE	5	2025-2029
		RECONSTRUCTION - BRIDGES				
					<b>Structure Information</b>	
					<u>Str Number</u>	<u>AADT</u>
					0310022	4,650
					<u>Truck Pct</u>	<u>NHS</u>
					16	Y
US 67	MACOUPIN CREEK 4.8 MI S OF JCT ILL 108	LAND ACQUISITION	\$1,000,000	GREENE	5	2025-2029
		RECONSTRUCTION - BRIDGES				
US 67	MACOUPIN CREEK 4.8 MI S OF JCT ILL 108	UTILITY ADJUSTMENT	\$1,000,000	GREENE	5	2025-2029
		RECONSTRUCTION - BRIDGES				
US 67	MACOUPIN CREEK 4.8 MI S OF JCT ILL 108	CONSTRUCTION ENGINEERING	\$1,000,000	GREENE	5	2025-2029
		RECONSTRUCTION - BRIDGES				

**FY 2024-2029 Rebuild Illinois  
Highway Improvement Program  
District 8  
State Highways**

Route / Street	Location	Improvements	Est. Cost	County	MYP Years	
		TAMP Category			Past	Current
US 67	APPLE CREEK OVERFLOW 3.5 MI S OF WHITE HALL	BRIDGE REPLACEMENT	\$32,000,000	GREENE	5	2025-2029
	<i>ILLINOIS SPECIAL BRIDGE PROGRAM PROJECT.</i>	RECONSTRUCTION - BRIDGES				
				<b>Structure Information</b>		
				<u>Str Number</u>	<u>AADT</u>	<u>Truck Pct</u> <u>NHS</u>
				0310030	3,150	15 Y
				0310031	3,150	15 Y
US 67	APPLE CREEK OVERFLOW 3.5 MI S OF WHITE HALL	CONSTRUCTION ENGINEERING	\$1,500,000	GREENE	5	2025-2029
	<i>ILLINOIS SPECIAL BRIDGE PROGRAM PROJECT.</i>	RECONSTRUCTION - BRIDGES				
ILL 3	NEW POAG RD IN HARTFORD TO INDUSTRIAL DR IN GRANITE CITY Miles = 4.50	PAVEMENT REPLACEMENT ADA IMPROVEMENTS	\$54,000,000	MADISON	5	2025-2029
		RECONSTRUCTION - PAVEMENTS				
ILL 3	NEW POAG RD IN HARTFORD TO INDUSTRIAL DR IN GRANITE CITY	P.E. (PHASE I) P.E. (PHASE II)	\$1,500,000	MADISON	2	2024
		RECONSTRUCTION - PAVEMENTS				
ILL 3	NEW POAG RD IN HARTFORD TO INDUSTRIAL DR IN GRANITE CITY	LAND ACQUISITION	\$3,000,000	MADISON	5	2025-2029
		RECONSTRUCTION - PAVEMENTS				



**FY 2024-2029 Rebuild Illinois  
Highway Improvement Program  
District 8  
State Highways**

Route / Street	Location	Improvements	Est. Cost	County	MYP Years	
		TAMP Category			Past	Current
ILL 3	NEW POAG RD IN HARTFORD TO INDUSTRIAL DR IN GRANITE CITY	UTILITY ADJUSTMENT	\$5,000,000	MADISON	5	2025-2029
		RECONSTRUCTION - PAVEMENTS				
ILL 3	NEW POAG RD IN HARTFORD TO INDUSTRIAL DR IN GRANITE CITY	CONSTRUCTION ENGINEERING	\$2,000,000	MADISON	5	2025-2029
		RECONSTRUCTION - PAVEMENTS				
ILL 3	RR YARD AT ARMY DEPOT 0.2 MI S OF NIEDRINGHAUS AVE IN GRANITE CITY  <i>ILLINOIS SPECIAL BRIDGE PROGRAM PROJECT.</i>	BRIDGE SUPERSTRUCTURE REPLACE	\$24,500,000	MADISON	4	2025-2029
		REHABILITATION - BRIDGES				
					<b>Structure Information</b>	
					<u>Str Number</u>	<u>AADT</u>
					0600202	11,700
					<u>Truck Pct</u>	<u>NHS</u>
					17	Y
ILL 3	RR YARD AT ARMY DEPOT 0.2 MI S OF NIEDRINGHAUS AVE IN GRANITE CITY  <i>ILLINOIS SPECIAL BRIDGE PROGRAM PROJECT.</i>	LAND ACQUISITION	\$500,000	MADISON	4	2024
		REHABILITATION - BRIDGES				
ILL 3	RR YARD AT ARMY DEPOT 0.2 MI S OF NIEDRINGHAUS AVE IN GRANITE CITY  <i>ILLINOIS SPECIAL BRIDGE PROGRAM PROJECT.</i>	UTILITY ADJUSTMENT	\$500,000	MADISON	4	2024
		REHABILITATION - BRIDGES				

**FY 2024-2029 Rebuild Illinois  
Highway Improvement Program  
District 8  
State Highways**

Route / Street	Location	Improvements	Est. Cost	County	MYP Years	
		TAMP Category			Past	Current
ILL 3	RR YARD AT ARMY DEPOT 0.2 MI S OF NIEDRINGHAUS AVE IN GRANITE CITY  <i>ILLINOIS SPECIAL BRIDGE PROGRAM PROJECT.</i>	CONSTRUCTION ENGINEERING	\$2,000,000	MADISON	4	2025-2029
		REHABILITATION - BRIDGES				
ILL 3 RELOCATION	0.1 MI S OF RIVER PARK CONNECTOR TO 0.1 MI S OF TRENDLEY AVE CONNECTOR IN EAST ST LOUIS Miles = 0.64	NEW CONSTRUCTION BRIDGE (NEW) GRADING PAVING DRAINAGE RETAINING WALL SIGNING (NEW)	\$95,000,000	ST. CLAIR	5	2025-2029
		INITIAL CONSTRUCTION - PAVEMENTS				
ILL 3 RELOCATION	0.1 MI S OF RIVER PARK CONNECTOR TO 0.1 MI S OF TRENDLEY AVE CONNECTOR IN EAST ST LOUIS Miles = 0.64  <i>DATA DRIVEN DECISIONS PROJECT</i>	NEW CONSTRUCTION BRIDGE (NEW) GRADING PAVING DRAINAGE	\$75,000,000	ST. CLAIR	1	2025-2029
		INITIAL CONSTRUCTION - PAVEMENTS				
ILL 3 RELOCATION	0.1 MI S OF RIVER PARK CONNECTOR TO 0.1 MI S OF TRENDLEY AVE CONNECTOR IN EAST ST LOUIS	LAND ACQUISITION	\$1,500,000	ST. CLAIR	5	2025-2029
		INITIAL CONSTRUCTION - PAVEMENTS				

**FY 2024-2029 Rebuild Illinois  
Highway Improvement Program  
District 8  
State Highways**

Route / Street	Location	Improvements	Est. Cost	County	MYP Years	
		TAMP Category			Past	Current
ILL 3 RELOCATION	0.1 MI S OF RIVER PARK CONNECTOR TO 0.1 MI S OF TRENDLEY AVE CONNECTOR IN EAST ST LOUIS	UTILITY ADJUSTMENT	\$1,500,000	ST. CLAIR	5	2025-2029
		INITIAL CONSTRUCTION - PAVEMENTS				
ILL 3 RELOCATION	0.1 MI S OF RIVER PARK CONNECTOR TO 0.1 MI S OF TRENDLEY AVE CONNECTOR IN EAST ST LOUIS	CONSTRUCTION ENGINEERING	\$2,500,000	ST. CLAIR	5	2025-2029
		INITIAL CONSTRUCTION - PAVEMENTS				
ILL 3 RELOCATION	0.1 MI S OF TRENDLEY AVE CONNECTOR IN EAST ST LOUIS TO MONSANTO AVE IN SAUGET Miles = 1.38	NEW CONSTRUCTION PAVING GRADING BRIDGE (NEW)	\$68,000,000	ST. CLAIR	5	2025-2029
		INITIAL CONSTRUCTION - PAVEMENTS				
ILL 3 RELOCATION	0.1 MI S OF TRENDLEY AVE CONNECTOR IN EAST ST LOUIS TO MONSANTO AVE IN SAUGET Miles = 1.38  <i>DATA DRIVEN DECISIONS PROJECT</i>	NEW CONSTRUCTION PAVING GRADING BRIDGE (NEW)	\$45,000,000	ST. CLAIR	1	2025-2029
		INITIAL CONSTRUCTION - PAVEMENTS				

**FY 2024-2029 Rebuild Illinois  
Highway Improvement Program  
District 8  
State Highways**

Route / Street	Location	Improvements	Est. Cost	County	MYP Years	
		TAMP Category			Past	Current
ILL 3 RELOCATION	0.1 MI S OF TRENDLEY AVE CONNECTOR IN EAST ST LOUIS TO MONSANTO AVE IN SAUGET	LAND ACQUISITION	\$10,000,000	ST. CLAIR	5	2025-2029
		INITIAL CONSTRUCTION - PAVEMENTS				
ILL 3 RELOCATION	0.1 MI S OF TRENDLEY AVE CONNECTOR IN EAST ST LOUIS TO MONSANTO AVE IN SAUGET	UTILITY ADJUSTMENT	\$5,000,000	ST. CLAIR	5	2025-2029
		INITIAL CONSTRUCTION - PAVEMENTS				
ILL 3 RELOCATION	0.1 MI S OF TRENDLEY AVE CONNECTOR IN EAST ST LOUIS TO MONSANTO AVE IN SAUGET	CONSTRUCTION ENGINEERING	\$2,000,000	ST. CLAIR	5	2025-2029
		INITIAL CONSTRUCTION - PAVEMENTS				
ILL 3 ILL 150 ILL 4	ILL 3: MONROE CO LINE TO JACKSON CO LINE; ILL 150: MISSISSIPPI RIVER IN CHESTER TO PERRY CO LINE	PATCHING	\$1,000,000	RANDOLPH	2	2024
		MAINTENANCE - PAVEMENTS				
ILL 3	HORSE CREEK OVERFLOW 2.6 MI S OF RED BUD	BRIDGE NEW DECK BRIDGE WIDENING	\$2,000,000	RANDOLPH	2	2025-2029
		REHABILITATION - BRIDGES				
				<b>Structure Information</b>		
				Str Number	AADT	Truck Pct NHS
				0790002	4,750	10 Y

**FY 2024-2029 Rebuild Illinois  
Highway Improvement Program  
District 8  
State Highways**

Route / Street	Location	Improvements	Est. Cost	County	MYP Years	
		TAMP Category			Past	Current
ILL 3 STATE ST	HOLMES ST: NW OF SWANWICK ST TO STATE ST; SWANWICK ST: HOLMES ST TO STACEY ST; STACEY ST: SWANWICK ST TO STATE ST IN CHESTER Miles = 0.17	PAVEMENT REPLACEMENT INTERSECTION RECONSTN ADA IMPROVEMENTS	\$2,000,000	RANDOLPH	5	2025-2029
		RECONSTRUCTION - PAVEMENTS				
ILL 3 ILL 150 STATE ST	ILL 3 (OPDYKE ST) TO MURPHYSBORO RD IN CHESTER Miles = 0.96	PAVEMENT REPLACEMENT ADA IMPROVEMENTS	\$10,000,000	RANDOLPH	7	2025-2029
		RECONSTRUCTION - PAVEMENTS				
ILL 3 ILL 150 STATE ST	ILL 3 (OPDYKE ST) TO MURPHYSBORO RD IN CHESTER	LAND ACQUISITION	\$200,000	RANDOLPH	7	2025-2029
		RECONSTRUCTION - PAVEMENTS				
ILL 3 ILL 150 STATE ST	ILL 3 (OPDYKE ST) TO MURPHYSBORO RD IN CHESTER	UTILITY ADJUSTMENT	\$200,000	RANDOLPH	7	2025-2029
		RECONSTRUCTION - PAVEMENTS				

**FY 2024-2029 Rebuild Illinois  
Highway Improvement Program  
District 8  
State Highways**

Route / Street	Location	Improvements	Est. Cost	County	MYP Years	
		TAMP Category			Past	Current
ILL 3	ILL 150 TO CROSBY ST IN CHESTER Miles = 0.35	PAVEMENT REPLACEMENT	\$5,000,000	RANDOLPH	5	2025-2029
		ADA IMPROVEMENTS				
		RECONSTRUCTION - PAVEMENTS				
<hr/>						
ILL 3	ILL 150 TO CROSBY ST IN CHESTER	LAND ACQUISITION	\$100,000	RANDOLPH	5	2025-2029
		RECONSTRUCTION - PAVEMENTS				
<hr/>						
ILL 3	ILL 150 TO CROSBY ST IN CHESTER	UTILITY ADJUSTMENT	\$100,000	RANDOLPH	5	2025-2029
		RECONSTRUCTION - PAVEMENTS				
<hr/>						
ILL 3	CROSBY ST TO RIVERVIEW BLVD IN CHESTER Miles = 0.92	PAVEMENT REPLACEMENT	\$7,000,000	RANDOLPH	5	2025-2029
		RECONSTRUCTION - PAVEMENTS				
<hr/>						

**FY 2024-2029 Rebuild Illinois  
Highway Improvement Program  
District 8  
State Highways**

Route / Street	Location	Improvements	Est. Cost	County	MYP Years	
		TAMP Category			Past	Current
ILL 3	RIVERVIEW BLVD IN CHESTER TO 0.1 MI S OF WATER ST Miles = 1.56	PAVEMENT REPLACEMENT	\$11,000,000	RANDOLPH	7	2025-2029
		RECONSTRUCTION - PAVEMENTS				
ILL 3	RIVERVIEW BLVD IN CHESTER TO 0.1 MI S OF WATER ST	LAND ACQUISITION	\$100,000	RANDOLPH	6	2025-2029
		RECONSTRUCTION - PAVEMENTS				
ILL 3	RIVERVIEW BLVD IN CHESTER TO 0.1 MI S OF WATER ST	UTILITY ADJUSTMENT	\$100,000	RANDOLPH	6	2025-2029
		RECONSTRUCTION - PAVEMENTS				
ILL 3	0.1 MI S OF WATER ST TO PLEASANT RIDGE RD Miles = 1.04	PAVEMENT REPLACEMENT	\$7,000,000	RANDOLPH	5	2025-2029
		RECONSTRUCTION - PAVEMENTS				

**FY 2024-2029 Rebuild Illinois  
Highway Improvement Program  
District 8  
State Highways**

Route / Street	Location	Improvements	Est. Cost	County	MYP Years	
		TAMP Category			Past	Current
ILL 3	PLEASANT RIDGE RD TO 1 MI S Miles = 1.00	PAVEMENT REPLACEMENT	\$6,300,000	RANDOLPH	5	2025-2029
		RECONSTRUCTION - PAVEMENTS				
ILL 3	1 MI S OF PLEASANT RIDGE RD TO JACKSON CO LINE Miles = 5.52	PAVEMENT REPLACEMENT	\$32,000,000	RANDOLPH	5	2025-2029
		RECONSTRUCTION - PAVEMENTS				
ILL 3	ILL 150 IN CHESTER TO JACKSON CO LINE	LAND ACQUISITION	\$2,000,000	RANDOLPH	5	2025-2029
		RECONSTRUCTION - PAVEMENTS				
ILL 3	ILL 150 IN CHESTER TO JACKSON CO LINE	UTILITY ADJUSTMENT	\$2,000,000	RANDOLPH	5	2025-2029
		RECONSTRUCTION - PAVEMENTS				
ILL 4	0.3 MI S OF I-55 TO 0.3 MI N OF ILL 143	SMART OVERLAY	\$4,100,000	MADISON	1	2024
		MAINTENANCE - PAVEMENTS				



**FY 2024-2029 Rebuild Illinois  
Highway Improvement Program  
District 8  
State Highways**

Route / Street	Location	Improvements	Est. Cost	County	MYP Years	
		TAMP Category			Past	Current
ILL 4	0.3 MI S OF I-55 TO 0.3 MI S OF ILL 140 Miles = 2.97	DESIGNED OVERLAY NEW SHOULDERS DRAINAGE	\$16,000,000	MADISON	3	2025-2029
		REHABILITATION - PAVEMENTS				
<b>Roadway Information</b>						
<u>Miles</u>	<u>AADT</u>	<u>Truck Pct</u>	<u>NHS</u>			
2.97	3,335	17.4	Y			
ILL 4	0.3 MI S OF I-55 TO 0.3 MI S OF ILL 140	LAND ACQUISITION	\$1,000,000	MADISON	2	2025-2029
		REHABILITATION - PAVEMENTS				
ILL 4	0.3 MI S OF I-55 TO 0.3 MI S OF ILL 140	UTILITY ADJUSTMENT	\$3,000,000	MADISON	2	2025-2029
		REHABILITATION - PAVEMENTS				
ILL 4	0.3 MI S OF ILL 140 TO 0.3 MI S OF ILL 143 Miles = 7.04	DESIGNED OVERLAY NEW SHOULDERS DRAINAGE	\$33,000,000	MADISON	5	2025-2029
		REHABILITATION - PAVEMENTS				
<b>Roadway Information</b>						
<u>Miles</u>	<u>AADT</u>	<u>Truck Pct</u>	<u>NHS</u>			
7.04	3,800	17.0	Y			
ILL 4	MADISON CO LINE TO CENTER ST IN LEBANON Miles = 3.51	DESIGNED OVERLAY ADA IMPROVEMENTS	\$4,100,000	ST. CLAIR	5	2025-2029
		REHABILITATION - PAVEMENTS				
<b>Roadway Information</b>						
<u>Miles</u>	<u>AADT</u>	<u>Truck Pct</u>	<u>NHS</u>			
3.51	5,938	20.3	Y			

**FY 2024-2029 Rebuild Illinois  
Highway Improvement Program  
District 8  
State Highways**

Route / Street	Location	Improvements TAMP Category	Est. Cost	County	MYP Years	
					Past	Current
ILL 4	AT US 50 S JCT IN LEBANON	LAND ACQUISITION	\$150,000	ST. CLAIR	1	2024
MISCELLANEOUS IMPROVEMENTS						
ILL 4	AT US 50 S JCT IN LEBANON	UTILITY ADJUSTMENT	\$50,000	ST. CLAIR	1	2024
MISCELLANEOUS IMPROVEMENTS						
ILL 4	MASCOUTAH PLAZA DR IN MASCOUTAH TO ILL 15 IN FAYETTEVILLE Miles = 8.43	DESIGNED OVERLAY ADA IMPROVEMENTS	\$12,100,000	ST. CLAIR	2	2025-2029
REHABILITATION - PAVEMENTS						
<b>Roadway Information</b>						
<u>Miles</u>	<u>AADT</u>	<u>Truck Pct</u>	<u>NHS</u>			
8.43	3,387	10.6	N			
ILL 4	ILL 15 IN ST. LIBORY TO ILL 13 IN MARISSA Miles = 8.37	DESIGNED OVERLAY	\$8,000,000	ST. CLAIR	5	2025-2029
REHABILITATION - PAVEMENTS						
<b>Roadway Information</b>						
<u>Miles</u>	<u>AADT</u>	<u>Truck Pct</u>	<u>NHS</u>			
8.37	2,359	17.4	N			
ILL 4	MIDDLE TRIB LITTLE MARY'S RIVER 3 MI S OF SPARTA	CULVERT REPLACEMENT	\$250,000	RANDOLPH	2	2025-2029
MISCELLANEOUS IMPROVEMENTS						

**FY 2024-2029 Rebuild Illinois  
Highway Improvement Program  
District 8  
State Highways**

Route / Street	Location	Improvements	Est. Cost	County	MYP Years	
		TAMP Category			Past	Current
ILL 13	ILL 157 IN CAHOKIA HEIGHTS TO 23RD ST IN BELLEVILLE Miles = 5.88	DESIGNED OVERLAY ADA IMPROVEMENTS	\$96,000,000	ST. CLAIR	5	2025-2029
		REHABILITATION - PAVEMENTS				
<b>Roadway Information</b>						
<u>Miles</u>	<u>AADT</u>	<u>Truck Pct</u>	<u>NHS</u>			
5.88	6,242	6.3	N			
ILL 13	ILL 157 IN CAHOKIA HEIGHTS TO 23RD ST IN BELLEVILLE	LAND ACQUISITION	\$10,000,000	ST. CLAIR	5	2025-2029
		REHABILITATION - PAVEMENTS				
ILL 13	ILL 157 IN CAHOKIA HEIGHTS TO 23RD ST IN BELLEVILLE	UTILITY ADJUSTMENT	\$6,000,000	ST. CLAIR	5	2025-2029
		REHABILITATION - PAVEMENTS				
ILL 13	ILL 157 IN CAHOKIA HEIGHTS TO 23RD ST IN BELLEVILLE	CONSTRUCTION ENGINEERING	\$4,000,000	ST. CLAIR	5	2025-2029
		REHABILITATION - PAVEMENTS				

**FY 2024-2029 Rebuild Illinois  
Highway Improvement Program  
District 8  
State Highways**

Route / Street	Location	Improvements	Est. Cost	County	MYP Years	
		TAMP Category			Past	Current
ILL 15 ILL 4	KASKASKIA RIVER 0.2 MI E OF JCT ILL 4 IN FAYETTEVILLE	BRIDGE REPLACEMENT	\$62,000,000	ST. CLAIR	5	2025-2029
	<i>POTENTIAL INNOVATIVE PROJECT DELIVERY METHOD PROJECT</i>					
		RECONSTRUCTION - BRIDGES				
					<b>Structure Information</b>	
					<u>Str Number</u>	<u>AADT</u>
					0820077	3,750
					<u>Truck Pct</u>	<u>NHS</u>
					9	N
ILL 15 ILL 4	KASKASKIA RIVER 0.2 MI E OF JCT ILL 4 IN FAYETTEVILLE	P.E. (PHASE II)	\$3,000,000	ST. CLAIR	5	2025-2029
		RECONSTRUCTION - BRIDGES				
ILL 15 ILL 4	KASKASKIA RIVER 0.2 MI E OF JCT ILL 4 IN FAYETTEVILLE	LAND ACQUISITION	\$1,000,000	ST. CLAIR	5	2025-2029
		RECONSTRUCTION - BRIDGES				
ILL 15 ILL 4	KASKASKIA RIVER 0.2 MI E OF JCT ILL 4 IN FAYETTEVILLE	UTILITY ADJUSTMENT	\$1,000,000	ST. CLAIR	5	2025-2029
		RECONSTRUCTION - BRIDGES				

**FY 2024-2029 Rebuild Illinois  
Highway Improvement Program  
District 8  
State Highways**

Route / Street	Location	Improvements	Est. Cost	County	MYP Years	
		TAMP Category			Past	Current
ILL 15 ILL 4	KASKASKIA RIVER 0.2 MI E OF JCT ILL 4 IN FAYETTEVILLE	CONSTRUCTION ENGINEERING	\$3,000,000	ST. CLAIR	5	2025-2029
		RECONSTRUCTION - BRIDGES				
ILL 15	NASHVILLE CREEK IN NASHVILLE	BRIDGE REPLACEMENT	\$2,500,000	WASHINGTON	8	2025-2029
		RECONSTRUCTION - BRIDGES				
						<b>Structure Information</b>
						<u>Str Number</u> <u>AADT</u> <u>Truck Pct</u> <u>NHS</u>
						0950009   3,700   10   N
ILL 15	NASHVILLE CREEK IN NASHVILLE	LAND ACQUISITION	\$50,000	WASHINGTON	8	2025-2029
		RECONSTRUCTION - BRIDGES				
ILL 15	NASHVILLE CREEK IN NASHVILLE	UTILITY ADJUSTMENT	\$50,000	WASHINGTON	8	2025-2029
		RECONSTRUCTION - BRIDGES				
ILL 16 ILL 100	JOE PAGE BRIDGE AT HARDIN Miles = 1.55	BRIDGE REPLACEMENT PAVEMENT REPLACEMENT	\$225,000,000	GREENE CALHOUN	5	2025-2029
		RECONSTRUCTION - BRIDGES				
						<b>Structure Information</b>
						<u>Str Number</u> <u>AADT</u> <u>Truck Pct</u> <u>NHS</u>
						0310001   2,500   10   N

**FY 2024-2029 Rebuild Illinois  
Highway Improvement Program  
District 8  
State Highways**

Route / Street	Location	Improvements	Est. Cost	County	MYP Years	
		TAMP Category			Past	Current
ILL 16 ILL 100	JOE PAGE BRIDGE AT HARDIN	P.E. (PHASE II)	\$5,000,000	GREENE CALHOUN	5	2025-2029
		RECONSTRUCTION - BRIDGES				
ILL 16 ILL 100	JOE PAGE BRIDGE AT HARDIN	LAND ACQUISITION	\$2,000,000	GREENE CALHOUN	5	2025-2029
		RECONSTRUCTION - BRIDGES				
ILL 16 ILL 100	JOE PAGE BRIDGE AT HARDIN	UTILITY ADJUSTMENT	\$3,000,000	GREENE CALHOUN	5	2025-2029
		RECONSTRUCTION - BRIDGES				
ILL 16 ILL 100	JOE PAGE BRIDGE AT HARDIN	CONSTRUCTION ENGINEERING	\$10,000,000	GREENE CALHOUN	5	2025-2029
		RECONSTRUCTION - BRIDGES				

**FY 2024-2029 Rebuild Illinois  
Highway Improvement Program  
District 8  
State Highways**

Route / Street	Location	Improvements	Est. Cost	County	MYP Years	
		TAMP Category			Past	Current
ILL 37	CHERRY ST IN KINMUNDY TO MADISON ST IN SALEM Miles = 11.50	DESIGNED OVERLAY ADA IMPROVEMENTS	\$13,000,000	MARION	5	2024
		REHABILITATION - PAVEMENTS				
<b>Roadway Information</b>						
<u>Miles</u>	<u>AADT</u>	<u>Truck Pct</u>	<u>NHS</u>			
11.03	2,113	8.8	N			
0.47	3,490	6.6	N			
ILL 37	ICC RR 4.5 MI N OF SALEM	BRIDGE JOINT REPLACE/REPAIR BRIDGE DECK REPAIRS BRIDGE DECK SEALING	\$400,000	MARION	1	2024
		PRESERVATION - BRIDGES				
ILL 100	OTTER CREEK TRIB 1.7 MI S OF JCT ILL 16	BRIDGE REPLACEMENT	\$3,200,000	JERSEY	5	2025-2029
		RECONSTRUCTION - BRIDGES				
				<b>Structure Information</b>		
		<u>Str Number</u>	<u>AADT</u>	<u>Truck Pct</u>	<u>NHS</u>	
		0420011	950	8	N	
ILL 100	OTTER CREEK TRIB 1.7 MI S OF JCT ILL 16	LAND ACQUISITION	\$50,000	JERSEY	5	2025-2029
		RECONSTRUCTION - BRIDGES				
ILL 100	OTTER CREEK TRIB 1.7 MI S OF JCT ILL 16	UTILITY ADJUSTMENT	\$50,000	JERSEY	5	2025-2029
		RECONSTRUCTION - BRIDGES				

**FY 2024-2029 Rebuild Illinois  
Highway Improvement Program  
District 8  
State Highways**

Route / Street	Location	Improvements	Est. Cost	County	MYP Years	
		TAMP Category			Past	Current
ILL 100 ILL 108	AT BRUSSELS FERRY & KAMPSVILLE FERRY	DREDGING RETAINING WALL MISCELLANEOUS  MISCELLANEOUS IMPROVEMENTS	\$1,602,000	GREENE JERSEY	2	2024
ILL 100 ILL 108	AT BRUSSELS FERRY & KAMPSVILLE FERRY	MISCELLANEOUS  MISCELLANEOUS IMPROVEMENTS	\$2,181,000	GREENE JERSEY CALHOUN	1	2025-2029
ILL 100	PIASA BIRD MONUMENT IN ALTON TO LOCKHAVEN RD	BIKEWAY  MISCELLANEOUS IMPROVEMENTS	\$5,500,000	JERSEY MADISON	3	2025-2029
ILL 111 ILL 3	ROGERS AVE & BLOOMER DR 1 MI N OF JCT ILL 111/140 IN ALTON  <i>ILLINOIS SPECIAL BRIDGE PROGRAM PROJECT.</i>	BRIDGE NEW DECK  REHABILITATION - BRIDGES	\$9,700,000	MADISON	2	2025-2029
ILL 111	POAG RD IN EDWARDSVILLE TO DENHAM DR IN PONTOON BEACH Miles = 0.88	PAVEMENT REPLACEMENT  RECONSTRUCTION - PAVEMENTS	\$15,500,000	MADISON	5	2025-2029

Structure Information			
Str Number	AADT	Truck Pct	NHS
0600120	16,800	3	Y



**FY 2024-2029 Rebuild Illinois  
Highway Improvement Program  
District 8  
State Highways**

Route / Street	Location	Improvements	Est. Cost	County	MYP Years	
		TAMP Category			Past	Current
ILL 111	POAG RD IN EDWARDSVILLE TO DENHAM DR IN PONTOON BEACH	LAND ACQUISITION	\$1,000,000	MADISON	5	2025-2029
		RECONSTRUCTION - PAVEMENTS				
ILL 111	POAG RD IN EDWARDSVILLE TO DENHAM DR IN PONTOON BEACH	UTILITY ADJUSTMENT	\$1,000,000	MADISON	5	2025-2029
		RECONSTRUCTION - PAVEMENTS				
ILL 111	POAG RD IN EDWARDSVILLE TO DENHAM DR IN PONTOON BEACH	CONSTRUCTION ENGINEERING	\$1,000,000	MADISON	5	2025-2029
		RECONSTRUCTION - PAVEMENTS				
ILL 111	AT CHAIN OF ROCKS RD IN PONTOON BEACH	INTERSECTION RECONSTN	\$18,500,000	MADISON	5	2025-2029
		SAFETY				

**FY 2024-2029 Rebuild Illinois  
Highway Improvement Program  
District 8  
State Highways**

Route / Street	Location	Improvements	Est. Cost	County	MYP Years	
		TAMP Category			Past	Current
ILL 111	AT CHAIN OF ROCKS RD IN PONTOON BEACH	LAND ACQUISITION	\$2,000,000	MADISON	2	2024
		SAFETY				
ILL 111	NW & CNW RR & BIKE TRAIL 0.2 MI N OF ILL 162  <i>ILLINOIS SPECIAL BRIDGE PROGRAM PROJECT.</i>	BRIDGE DECK OVERLAY BRIDGE JOINT REPLACE/REPAIR	\$2,000,000	MADISON	2	2025-2029
		PRESERVATION - BRIDGES				
ILL 111	NW & CNW RR & BIKE TRAIL 0.2 MI N OF ILL 162	BRIDGE SUBSTRUCTURE REHAB	\$200,000	MADISON	1	2025-2029
		REHABILITATION - BRIDGES				
						<b>Structure Information</b>
						<u>Str Number</u> <u>AADT</u> <u>Truck Pct</u> <u>NHS</u>
						0600124   10,000   7   N
ILL 111 (SOUTHBOUND)	CAHOKIA CANAL 0.2 MI N OF I-55/70 INTCHG	BRIDGE REPLACEMENT	\$8,700,000	MADISON	7	2024
		RECONSTRUCTION - BRIDGES				
						<b>Structure Information</b>
						<u>Str Number</u> <u>AADT</u> <u>Truck Pct</u> <u>NHS</u>
						0600127   2,050   10   N
ILL 111 (SOUTHBOUND)	CAHOKIA CANAL 0.2 MI N OF I-55/70 INTCHG	LAND ACQUISITION	\$50,000	MADISON	7	2024
		RECONSTRUCTION - BRIDGES				

**FY 2024-2029 Rebuild Illinois  
Highway Improvement Program  
District 8  
State Highways**

Route / Street	Location	Improvements	Est. Cost	County	MYP Years	
		TAMP Category			Past	Current
ILL 111 (SOUTHBOUND)	CAHOKIA CANAL 0.2 MI N OF I-55/70 INTCHG	UTILITY ADJUSTMENT	\$50,000	MADISON	7	2024
		RECONSTRUCTION - BRIDGES				
ILL 111	CONRAIL & B&O RR IN FAIRMONT CITY  <i>ILLINOIS SPECIAL BRIDGE PROGRAM PROJECT.</i>	BRIDGE REPLACEMENT	\$35,000,000	ST. CLAIR	2	2025-2029
		RECONSTRUCTION - BRIDGES				
ILL 111	CONRAIL & B&O RR IN FAIRMONT CITY  <i>ILLINOIS SPECIAL BRIDGE PROGRAM PROJECT.</i>	P.E. (PHASE I) P.E. (PHASE II)	\$1,500,000	ST. CLAIR	2	2024
		RECONSTRUCTION - BRIDGES				
ILL 111	CONRAIL & B&O RR IN FAIRMONT CITY  <i>ILLINOIS SPECIAL BRIDGE PROGRAM PROJECT.</i>	LAND ACQUISITION	\$1,000,000	ST. CLAIR	2	2025-2029
		RECONSTRUCTION - BRIDGES				
ILL 111	CONRAIL & B&O RR IN FAIRMONT CITY  <i>ILLINOIS SPECIAL BRIDGE PROGRAM PROJECT.</i>	UTILITY ADJUSTMENT	\$1,000,000	ST. CLAIR	2	2025-2029
		RECONSTRUCTION - BRIDGES				

**FY 2024-2029 Rebuild Illinois  
Highway Improvement Program  
District 8  
State Highways**

Route / Street	Location	Improvements TAMP Category	Est. Cost	County	MYP Years		
					Past	Current	
ILL 111	CONRAIL & B&O RR IN FAIRMONT CITY  <i>ILLINOIS SPECIAL BRIDGE PROGRAM PROJECT.</i>	CONSTRUCTION ENGINEERING  RECONSTRUCTION - BRIDGES	\$1,000,000	ST. CLAIR	2	2025-2029	
ILL 111	A&S RR 0.1 MI S OF I-64 IN WASHINGTON PARK	BRIDGE SUPERSTRUCTURE REPLACE  REHABILITATION - BRIDGES	\$3,500,000	ST. CLAIR	2	2025-2029	
				<b>Structure Information</b>			
				<u>Str Number</u>	<u>AADT</u>	<u>Truck Pct</u>	<u>NHS</u>
				0820207	14,100	6	N
ILL 127	ELM POINT BRANCH 0.2 MI S OF POWDER AVE	CULVERT REPLACEMENT  MISCELLANEOUS IMPROVEMENTS	\$900,000	BOND	5	2025-2029	
ILL 127	ELM POINT BRANCH 0.2 MI S OF POWDER AVE	LAND ACQUISITION  MISCELLANEOUS IMPROVEMENTS	\$50,000	BOND	5	2024	
ILL 127	I-64 RAMP (WB) TO ILL 15 IN NASHVILLE  <i>ILLINOIS COMPETITIVE FREIGHT PROGRAM PROJECT.</i>	P.E. (PHASE I)  INITIAL CONSTRUCTION - PAVEMENTS	\$5,000,000	WASHINGTON	1	2024	

**FY 2024-2029 Rebuild Illinois  
Highway Improvement Program  
District 8  
State Highways**

Route / Street	Location	Improvements	Est. Cost	County	MYP Years	
		TAMP Category			Past	Current
ILL 127	S MIDDLE TRIB LOCUST CREEK 6.7 MI S OF ILL 15	CULVERT REPLACEMENT	\$800,000	WASHINGTON	5	2024
		MISCELLANEOUS IMPROVEMENTS				
ILL 127	S MIDDLE TRIB LOCUST CREEK 6.7 MI S OF ILL 15	LAND ACQUISITION	\$50,000	WASHINGTON	5	2024
		MISCELLANEOUS IMPROVEMENTS				
ILL 127	S MIDDLE TRIB LOCUST CREEK 6.7 MI S OF ILL 15	UTILITY ADJUSTMENT	\$50,000	WASHINGTON	5	2024
		MISCELLANEOUS IMPROVEMENTS				
ILL 140	TERRA DR TO ANNEX ST IN ALTON Miles = 1.44	PAVEMENT REPLACEMENT ADA IMPROVEMENTS	\$35,000,000	MADISON	7	2025-2029
		RECONSTRUCTION - PAVEMENTS				
ILL 140	TERRA DR TO ANNEX ST IN ALTON	P.E. (PHASE II)	\$1,500,000	MADISON	5	2025-2029
		RECONSTRUCTION - PAVEMENTS				

**FY 2024-2029 Rebuild Illinois  
Highway Improvement Program  
District 8  
State Highways**

Route / Street	Location	Improvements	Est. Cost	County	MYP Years	
		TAMP Category			Past	Current
ILL 140	TERRA DR TO ANNEX ST IN ALTON	LAND ACQUISITION	\$3,000,000	MADISON	5	2025-2029
		RECONSTRUCTION - PAVEMENTS				
ILL 140	TERRA DR TO ANNEX ST IN ALTON	UTILITY ADJUSTMENT	\$2,000,000	MADISON	5	2025-2029
		RECONSTRUCTION - PAVEMENTS				
ILL 140	TERRA DR TO ANNEX ST IN ALTON	CONSTRUCTION ENGINEERING	\$3,000,000	MADISON	5	2025-2029
		RECONSTRUCTION - PAVEMENTS				
ILL 140	TRIB INDIAN CREEK 1.9 MI E OF ILL 255 IN BETHALTO	CULVERT REPLACEMENT	\$800,000	MADISON	2	2025-2029
		RECONSTRUCTION - BRIDGES				
				<b>Structure Information</b>		
				<u>Str Number</u>	<u>AADT</u>	<u>Truck Pct NHS</u>
				0602055	7,750	5 Y

**FY 2024-2029 Rebuild Illinois  
Highway Improvement Program  
District 8  
State Highways**

Route / Street	Location	Improvements	Est. Cost	County	MYP Years	
		TAMP Category			Past	Current
ILL 143	WOOD RIVER CREEK 1.3 MI W OF ILL 3 IN EAST ALTON  <i>ILLINOIS SPECIAL BRIDGE PROGRAM PROJECT.</i>	BRIDGE DECK OVERLAY BRIDGE JOINT REPLACE/REPAIR BRIDGE PAINTING BRIDGE REPAIR  PRESERVATION - BRIDGES	\$11,000,000	MADISON	2	2025-2029
ILL 143	SILVER CREEK E TRIB 0.1 MI W OF MARINE	BRIDGE (NEW)  INITIAL CONSTRUCTION - BRIDGES	\$1,600,000	MADISON	5	2025-2029
ILL 143	SILVER CREEK E TRIB 0.1 MI W OF MARINE	LAND ACQUISITION  INITIAL CONSTRUCTION - BRIDGES	\$50,000	MADISON	5	2025-2029
ILL 143	SILVER CREEK E TRIB 0.1 MI W OF MARINE	UTILITY ADJUSTMENT  INITIAL CONSTRUCTION - BRIDGES	\$50,000	MADISON	5	2025-2029

**FY 2024-2029 Rebuild Illinois  
Highway Improvement Program  
District 8  
State Highways**

Route / Street	Location	Improvements	Est. Cost	County	MYP Years	
		TAMP Category			Past	Current
ILL 150	MISSISSIPPI RIVER AT CHESTER	BRIDGE REPLACEMENT	\$59,800,000	RANDOLPH	3	2024
	<i>MISSOURI LEAD AGENCY; ILLINOIS' SHARE OF THE COST.</i>	RECONSTRUCTION - BRIDGES			<b>Structure Information</b> <u>Str Number</u> <u>AADT</u> <u>Truck Pct</u> <u>NHS</u> 0796001   5,900   16   Y	
ILL 150	MISSISSIPPI RIVER AT CHESTER	BRIDGE REPLACEMENT	\$59,800,000	RANDOLPH	2	2025-2029
	<i>MISSOURI LEAD AGENCY; ILLINOIS' SHARE OF THE COST.</i>	RECONSTRUCTION - BRIDGES			<b>Structure Information</b> <u>Str Number</u> <u>AADT</u> <u>Truck Pct</u> <u>NHS</u> 0796001   5,900   16   Y	
ILL 150 ILL 4	AT ILL 4	INTERSECTION IMPROVEMENT	\$2,000,000	RANDOLPH	5	2025-2029
		SAFETY				
ILL 150 ILL 4	ILL 4 TO GREEN ST IN STEELEVILLE Miles = 3.03	PAVEMENT REPLACEMENT ADA IMPROVEMENTS	\$20,000,000	RANDOLPH	5	2025-2029
		RECONSTRUCTION - PAVEMENTS				



**FY 2024-2029 Rebuild Illinois  
Highway Improvement Program  
District 8  
State Highways**

Route / Street	Location	Improvements	Est. Cost	County	MYP Years	
		TAMP Category			Past	Current
ILL 150 ILL 4	ILL 4 TO GREEN ST IN STEELEVILLE	LAND ACQUISITION	\$200,000	RANDOLPH	5	2025-2029
		RECONSTRUCTION - PAVEMENTS				
ILL 150 ILL 4	ILL 4 TO GREEN ST IN STEELEVILLE	UTILITY ADJUSTMENT	\$200,000	RANDOLPH	5	2025-2029
		RECONSTRUCTION - PAVEMENTS				
ILL 150 ILL 4	GREEN ST IN STEELEVILLE TO CLYDE STEELE ST IN PERCY Miles = 1.32	PAVEMENT REPLACEMENT	\$8,000,000	RANDOLPH	5	2025-2029
		RECONSTRUCTION - PAVEMENTS				
ILL 150 ILL 4	CLYDE STEELE ST TO HOWARD AVE IN PERCY Miles = 1.06	PAVEMENT REPLACEMENT ADA IMPROVEMENTS	\$11,000,000	RANDOLPH	5	2025-2029
		RECONSTRUCTION - PAVEMENTS				

**FY 2024-2029 Rebuild Illinois  
Highway Improvement Program  
District 8  
State Highways**

Route / Street	Location	Improvements	Est. Cost	County	MYP Years	
		TAMP Category			Past	Current
ILL 150 ILL 4	CLYDE STEELE ST TO HOWARD AVE IN PERCY	LAND ACQUISITION	\$200,000	RANDOLPH	5	2025-2029
		RECONSTRUCTION - PAVEMENTS				
ILL 150 ILL 4	CLYDE STEELE ST TO HOWARD AVE IN PERCY	UTILITY ADJUSTMENT	\$200,000	RANDOLPH	5	2025-2029
		RECONSTRUCTION - PAVEMENTS				
ILL 150 ILL 4	HOWARD AVE IN PERCY TO PERRY CO LINE Miles = 0.82	PAVEMENT REPLACEMENT	\$5,000,000	RANDOLPH	5	2025-2029
		RECONSTRUCTION - PAVEMENTS				
ILL 153	MARY'S RIVER 1 MI N OF EDEN	BRIDGE REPLACEMENT	\$2,300,000	RANDOLPH	8	2025-2029
		RECONSTRUCTION - BRIDGES				
				<b>Structure Information</b> <u>Str Number</u> <u>AADT</u> <u>Truck Pct</u> <u>NHS</u> 0790018   1,650   12   N		
ILL 153	MARY'S RIVER 1 MI N OF EDEN	LAND ACQUISITION	\$50,000	RANDOLPH	8	2025-2029
		RECONSTRUCTION - BRIDGES				

**FY 2024-2029 Rebuild Illinois  
Highway Improvement Program  
District 8  
State Highways**

Route / Street	Location	Improvements	Est. Cost	County	MYP Years	
		TAMP Category			Past	Current
ILL 153	MARY'S RIVER 1 MI N OF EDEN	UTILITY ADJUSTMENT	\$50,000	RANDOLPH	8	2025-2029
		RECONSTRUCTION - BRIDGES				
ILL 154	KASKASKIA RIVER	BRIDGE JOINT REPLACE/REPAIR BRIDGE DECK OVERLAY BRIDGE PAINTING BRIDGE REPAIR	\$9,000,000	RANDOLPH	1	2025-2029
	<i>ILLINOIS SPECIAL BRIDGE PROGRAM PROJECT.</i>	PRESERVATION - BRIDGES				
ILL 157	LITTLE CANTEEN CREEK 0.1 MI S OF O'FALLON DR IN CASEYVILLE	BRIDGE REPLACEMENT SCOUR MITIGATION BRIDGE APPROACH ROADWAY	\$9,000,000	ST. CLAIR	9	2025-2029
	<i>ILLINOIS SPECIAL BRIDGE PROGRAM PROJECT.</i>	RECONSTRUCTION - BRIDGES				
				<b>Structure Information</b>		
				<u>Str Number</u> <u>AADT</u> <u>Truck Pct</u> <u>NHS</u>		
				0820123   9,450   4   Y		
ILL 157	LITTLE CANTEEN CREEK 0.1 MI S OF O'FALLON DR IN CASEYVILLE	P.E. (PHASE II)	\$2,000,000	ST. CLAIR	1	<b>2024</b>
	<i>ILLINOIS SPECIAL BRIDGE PROGRAM PROJECT.</i>	RECONSTRUCTION - BRIDGES				
ILL 157 MAIN ST	LITTLE CANTEEN CREEK 0.1 MI S OF O'FALLON DR IN CASEYVILLE	LAND ACQUISITION	\$100,000	ST. CLAIR	1	2025-2029
	<i>ILLINOIS SPECIAL BRIDGE PROGRAM PROJECT.</i>	RECONSTRUCTION - BRIDGES				

**FY 2024-2029 Rebuild Illinois  
Highway Improvement Program  
District 8  
State Highways**

Route / Street	Location	Improvements	Est. Cost	County	MYP Years	
		TAMP Category			Past	Current
ILL 157	LITTLE CANTEEN CREEK 0.1 MI S OF O'FALLON DR IN CASEYVILLE  <i>ILLINOIS SPECIAL BRIDGE PROGRAM PROJECT.</i>	UTILITY ADJUSTMENT	\$500,000	ST. CLAIR	1	2025-2029
		RECONSTRUCTION - BRIDGES				
ILL 157	LITTLE CANTEEN CREEK 0.1 MI S OF O'FALLON DR IN CASEYVILLE  <i>ILLINOIS SPECIAL BRIDGE PROGRAM PROJECT.</i>	CONSTRUCTION ENGINEERING	\$1,000,000	ST. CLAIR	1	2025-2029
		RECONSTRUCTION - BRIDGES				
ILL 157	ILL 3 TO LOUISE AVE IN CAHOKIA HEIGHTS Miles = 2.49	STANDARD OVERLAY ADA IMPROVEMENTS	\$6,000,000	ST. CLAIR	5	2025-2029
		REHABILITATION - PAVEMENTS				
<b>Roadway Information</b>						
<u>Miles</u>	<u>AADT</u>	<u>Truck Pct</u>	<u>NHS</u>			
2.49	10,013	7.6	Y			
ILL 159	AT BELTLINE RD IN COLLINSVILLE	INTERSECTION RECONSTN ADA IMPROVEMENTS	\$4,000,000	MADISON	5	2025-2029
		SAFETY				
ILL 159	AT BELTLINE RD IN COLLINSVILLE	LAND ACQUISITION	\$1,000,000	MADISON	5	2025-2029
		SAFETY				

**FY 2024-2029 Rebuild Illinois  
Highway Improvement Program  
District 8  
State Highways**

Route / Street	Location	Improvements	Est. Cost	County	MYP Years	
		TAMP Category			Past	Current
ILL 159	AT BELTLINE RD IN COLLINSVILLE	UTILITY ADJUSTMENT	\$1,000,000	MADISON	5	2025-2029
		SAFETY				
ILL 159	CSX RR IN COLLINSVILLE  <i>ILLINOIS SPECIAL BRIDGE PROGRAM PROJECT.</i>	BRIDGE PAINTING BRIDGE JOINT REPLACE/REPAIR BRIDGE DECK OVERLAY	\$11,000,000	ST. CLAIR	1	2025-2029
		PRESERVATION - BRIDGES				
ILL 159	DOUGLAS CREEK IN SMITHTON	BRIDGE REPLACEMENT	\$3,700,000	ST. CLAIR	13	2025-2029
		RECONSTRUCTION - BRIDGES				
				<b>Structure Information</b>		
				<u>Str Number</u>	<u>AADT</u>	<u>Truck Pct</u> <u>NHS</u>
				0820071	9,400	6 Y
ILL 160	S OF SILVER LAKE RD TO 0.1 MI N OF US 40 / ILL 143 IN HIGHLAND Miles = 3.02	DESIGNED OVERLAY	\$4,200,000	MADISON	2	2025-2029
		REHABILITATION - PAVEMENTS				
<b>Roadway Information</b>						
<u>Miles</u>	<u>AADT</u>	<u>Truck Pct</u>	<u>NHS</u>			
3.02	3,315	5.4	N			

**FY 2024-2029 Rebuild Illinois  
Highway Improvement Program  
District 8  
State Highways**

Route / Street	Location	Improvements TAMP Category	Est. Cost	County	MYP Years	
					Past	Current
ILL 160	AT WESCLIN RD	LEFT TURN LANES RIGHT TURN LANE	\$3,000,000	CLINTON	5	2024
		MISCELLANEOUS IMPROVEMENTS				
ILL 160 ILL 177	QUEEN'S LAKE AT WCL OF NEW MEMPHIS	BRIDGE REPLACEMENT	\$3,000,000	CLINTON	2	2025-2029
		RECONSTRUCTION - BRIDGES				
		<b>Structure Information</b>				
		<u>Str Number</u>	<u>AADT</u>	<u>Truck Pct</u>	<u>NHS</u>	
		0140003	2,050	7	N	
ILL 160 ILL 177	CLINTON CO LINE TO 0.1 MI E OF R & R DR IN OKAWVILLE Miles = 5.38	DESIGNED OVERLAY ADA IMPROVEMENTS	\$7,800,000	WASHINGTON	5	2025-2029
		REHABILITATION - PAVEMENTS				
		<b>Roadway Information</b>				
		<u>Miles</u>	<u>AADT</u>	<u>Truck Pct</u>	<u>NHS</u>	
		5.38	2,241	8.6	N	
ILL 160 ILL 177	CLINTON CO LINE TO 0.1 MI E OF R & R DR IN OKAWVILLE	LAND ACQUISITION	\$500,000	WASHINGTON	5	2025-2029
		REHABILITATION - PAVEMENTS				
ILL 161	CHARLES ST TO MEADOW LARK DR IN ALBERS Miles = 0.68	PAVEMENT REPLACEMENT ADA IMPROVEMENTS	\$6,900,000	CLINTON	2	2025-2029
		RECONSTRUCTION - PAVEMENTS				

**FY 2024-2029 Rebuild Illinois  
Highway Improvement Program  
District 8  
State Highways**

Route / Street	Location	Improvements	Est. Cost	County	MYP Years	
		TAMP Category			Past	Current
ILL 161	CHARLES ST TO MEADOW LARK DR IN ALBERS	LAND ACQUISITION	\$500,000	CLINTON	2	2025-2029
		RECONSTRUCTION - PAVEMENTS				
ILL 161	W TRIB RACCOON CREEK E OF EDGEWOOD LN IN CENTRALIA	CULVERT REPLACEMENT	\$1,400,000	MARION	5	2024
		RECONSTRUCTION - BRIDGES				
					<b>Structure Information</b>	
					<u>Str Number</u>	<u>AADT</u>
					0612013	8,700
					<u>Truck Pct</u>	<u>NHS</u>
					5	Y
ILL 161	W TRIB RACCOON CREEK E OF EDGEWOOD LN IN CENTRALIA	LAND ACQUISITION	\$50,000	MARION	5	2024
		RECONSTRUCTION - BRIDGES				
ILL 161	W TRIB RACCOON CREEK E OF EDGEWOOD LN IN CENTRALIA	UTILITY ADJUSTMENT	\$50,000	MARION	5	2024
		RECONSTRUCTION - BRIDGES				
ILL 162 ILL 157	JUDY'S BRANCH CREEK AT JCT ILL 157/162 IN GLEN CARBON	BRIDGE REPLACEMENT	\$5,800,000	MADISON	7	2024
		RECONSTRUCTION - BRIDGES				
					<b>Structure Information</b>	
					<u>Str Number</u>	<u>AADT</u>
					0600087	10,100
					<u>Truck Pct</u>	<u>NHS</u>
					6	Y
ILL 162 ILL 157	JUDY'S BRANCH CREEK AT JCT ILL 157/162 IN GLEN CARBON	LAND ACQUISITION	\$350,000	MADISON	7	2024
		RECONSTRUCTION - BRIDGES				

**FY 2024-2029 Rebuild Illinois  
Highway Improvement Program  
District 8  
State Highways**

Route / Street	Location	Improvements	Est. Cost	County	MYP Years	
		TAMP Category			Past	Current
ILL 162 ILL 157	JUDY'S BRANCH CREEK AT JCT ILL 157/162 IN GLEN CARBON	UTILITY ADJUSTMENT	\$250,000	MADISON	7	2024
		RECONSTRUCTION - BRIDGES				
ILL 162 ILL 157	ILL 157 (N JCT) RELOCATION TO ILL 157 (S JCT) IN GLEN CARBON	INTERSECTION RECONSTN BRIDGE (NEW) PEDESTRIAN OVERPASS	\$18,000,000	MADISON	6	2024
		INITIAL CONSTRUCTION - PAVEMENTS				
ILL 162 ILL 157	ILL 157 (N JCT) RELOCATION TO ILL 157 (S JCT) IN GLEN CARBON	LAND ACQUISITION	\$1,500,000	MADISON	3	2024
		INITIAL CONSTRUCTION - PAVEMENTS				
ILL 162 ILL 157	ILL 157 (N JCT) RELOCATION TO ILL 157 (S JCT) IN GLEN CARBON	UTILITY ADJUSTMENT	\$1,500,000	MADISON	3	2024
		INITIAL CONSTRUCTION - PAVEMENTS				
ILL 162 ILL 157	ILL 157 (N JCT) RELOCATION TO ILL 157 (S JCT) IN GLEN CARBON	CONSTRUCTION ENGINEERING	\$1,000,000	MADISON	6	2024
		INITIAL CONSTRUCTION - PAVEMENTS				



**FY 2024-2029 Rebuild Illinois  
Highway Improvement Program  
District 8  
State Highways**

Route / Street	Location	Improvements	Est. Cost	County	MYP Years	
		TAMP Category			Past	Current
ILL 177	COUNTY RD TO MINE RD IN MASCOUTAH Miles = 1.66	PAVEMENT REPLACEMENT ADA IMPROVEMENTS	\$17,000,000	ST. CLAIR	5	2025-2029
		RECONSTRUCTION - PAVEMENTS				
ILL 177	W TRIB GRAND POINT CREEK 4.2 MI E OF HOYLETON	CULVERT (NEW)	\$900,000	WASHINGTON	5	2024
		INITIAL CONSTRUCTION - BRIDGES				
ILL 177	W TRIB GRAND POINT CREEK 4.2 MI E OF HOYLETON	LAND ACQUISITION	\$50,000	WASHINGTON	5	2024
		INITIAL CONSTRUCTION - BRIDGES				
ILL 177	W TRIB GRAND POINT CREEK 4.2 MI E OF HOYLETON	UTILITY ADJUSTMENT	\$50,000	WASHINGTON	5	2024
		INITIAL CONSTRUCTION - BRIDGES				
ILL 203	MAVERICK DR TO EAGLE PARK RD IN MADISON	P.E. (PHASE I)	\$2,000,000	MADISON	1	2024
	<i>ILLINOIS COMPETITIVE FREIGHT PROGRAM PROJECT.</i>	RECONSTRUCTION - PAVEMENTS				

**FY 2024-2029 Rebuild Illinois  
Highway Improvement Program  
District 8  
State Highways**

Route / Street	Location	Improvements	Est. Cost	County	MYP Years		
		TAMP Category			Past	Current	
ILL 203	MADISON CO LINE IN MADISON TO COLLINSVILLE RD IN FAIRMONT CITY Miles = 1.42	DESIGNED OVERLAY ADA IMPROVEMENTS	\$4,100,000	ST. CLAIR	2	2025-2029	
		REHABILITATION - PAVEMENTS					
<b>Roadway Information</b>							
<u>Miles</u>	<u>AADT</u>	<u>Truck Pct</u>	<u>NHS</u>				
1.15	13,995	12.4	Y				
0.27	4,000	16.3	Y				
26TH ST CH 52	SOUTHERN RR 0.2 MI E OF MCCASLAND AVE IN EAST ST. LOUIS  <i>ILLINOIS SPECIAL BRIDGE PROGRAM PROJECT.</i>	BRIDGE REPLACEMENT	\$26,000,000	ST. CLAIR	2	2025-2029	
		RECONSTRUCTION - BRIDGES					
				<b>Structure Information</b>			
				<u>Str Number</u>	<u>AADT</u>	<u>Truck Pct</u>	<u>NHS</u>
				0820131	7,900	10	N
26TH ST CH 52	SOUTHERN RR 0.2 MI E OF MCCASLAND AVE IN EAST ST. LOUIS  <i>ILLINOIS SPECIAL BRIDGE PROGRAM PROJECT.</i>	P.E. (PHASE II)	\$1,000,000	ST. CLAIR	2	2025-2029	
		RECONSTRUCTION - BRIDGES					
26TH ST CH 52	SOUTHERN RR 0.2 MI E OF MCCASLAND AVE IN EAST ST. LOUIS  <i>ILLINOIS SPECIAL BRIDGE PROGRAM PROJECT.</i>	LAND ACQUISITION	\$1,000,000	ST. CLAIR	2	2025-2029	
		RECONSTRUCTION - BRIDGES					
26TH ST CH 52	SOUTHERN RR 0.2 MI E OF MCCASLAND AVE IN EAST ST. LOUIS  <i>ILLINOIS SPECIAL BRIDGE PROGRAM PROJECT.</i>	UTILITY ADJUSTMENT	\$1,000,000	ST. CLAIR	2	2025-2029	
		RECONSTRUCTION - BRIDGES					

**FY 2024-2029 Rebuild Illinois  
Highway Improvement Program  
District 8  
State Highways**

Route / Street	Location	Improvements	Est. Cost	County	MYP Years	
		TAMP Category			Past	Current
26TH ST CH 52	SOUTHERN RR 0.2 MI E OF MCCASLAND AVE IN EAST ST. LOUIS  <i>ILLINOIS SPECIAL BRIDGE PROGRAM PROJECT.</i>	CONSTRUCTION ENGINEERING	\$1,000,000	ST. CLAIR	2	2025-2029
		RECONSTRUCTION - BRIDGES				
AMERICAN LEGION RD	AT AMERICAN LEGION ENT IN EDWARDSVILLE Miles = 0.10	BRIDGE REPLACEMENT PAVING GRADING	\$1,700,000	MADISON	4	2025-2029
		MISCELLANEOUS IMPROVEMENTS				
BOND AVE	10TH ST IN E ST. LOUIS TO ILL 163 IN CAHOKIA HEIGHTS Miles = 4.69	STANDARD OVERLAY ADA IMPROVEMENTS	\$4,700,000	ST. CLAIR	4	2025-2029
		REHABILITATION - PAVEMENTS				
<b>Roadway Information</b>						
<u>Miles</u>	<u>AADT</u>	<u>Truck Pct</u>	<u>NHS</u>			
4.69	4,349	6.5	N			
CH 65 NEW DOUGLAS RD	E TRIB SILVER CREEK 3 MI E OF I-55	BRIDGE REPLACEMENT	\$2,500,000	MADISON	5	2024
		RECONSTRUCTION - BRIDGES				
CH 65 NEW DOUGLAS RD	E TRIB SILVER CREEK 3 MI E OF I-55	LAND ACQUISITION	\$50,000	MADISON	5	2024
		RECONSTRUCTION - BRIDGES				

**FY 2024-2029 Rebuild Illinois  
Highway Improvement Program  
District 8  
State Highways**

Route / Street	Location	Improvements	Est. Cost	County	MYP Years	
		TAMP Category			Past	Current
CH 65 NEW DOUGLAS RD	E TRIB SILVER CREEK 3 MI E OF I-55	UTILITY ADJUSTMENT	\$50,000	MADISON	5	2024
		RECONSTRUCTION - BRIDGES				
COLLINSVILLE RD	SCHOENBERGER CREEK 0.5 MI E OF ILL 203 IN FAIRMONT CITY	BRIDGE REPLACEMENT	\$6,600,000	ST. CLAIR	8	2025-2029
		RECONSTRUCTION - BRIDGES				
						<b>Structure Information</b>
						<u>Str Number</u> <u>AADT</u> <u>Truck Pct</u> <u>NHS</u>
						0820031   3,600   16   Y
COLLINSVILLE RD	SCHOENBERGER CREEK 0.5 MI E OF ILL 203 IN FAIRMONT CITY	LAND ACQUISITION	\$100,000	ST. CLAIR	5	2025-2029
		RECONSTRUCTION - BRIDGES				
COLLINSVILLE RD	SCHOENBERGER CREEK 0.5 MI E OF ILL 203 IN FAIRMONT CITY	UTILITY ADJUSTMENT	\$100,000	ST. CLAIR	5	2025-2029
		RECONSTRUCTION - BRIDGES				

**FY 2024-2029 Rebuild Illinois  
Highway Improvement Program  
District 8  
State Highways**

Route / Street	Location	Improvements	Est. Cost	County	MYP Years	
		TAMP Category			Past	Current
DUBOIS BLKTP RD	ENTRANCE CULVERTS AT TOWNSHIP LINE RD, AT 0.2 MI & 0.7 MI W OF TOWNSHIP LINE RD & AT ILL 127  <i>BRIDGE BUNDLING PROJECT</i>	BRIDGE REPLACEMENT	\$1,100,000	WASHINGTON	4	2025-2029
		RECONSTRUCTION - BRIDGES				
FOREST BLVD CH 12	SCHOENBERGER CREEK 0.3 MI W OF ILL 111 IN WASHINGTON PARK	BRIDGE REPLACEMENT	\$3,500,000	ST. CLAIR	5	2025-2029
		RECONSTRUCTION - BRIDGES				
				<b>Structure Information</b>		
				<u>Str Number</u> <u>AADT</u> <u>Truck Pct</u> <u>NHS</u>		
				0829951   950   11   N		
FOREST BLVD CH 12	SCHOENBERGER CREEK 0.3 MI W OF ILL 111 IN WASHINGTON PARK	LAND ACQUISITION	\$50,000	ST. CLAIR	5	2025-2029
		RECONSTRUCTION - BRIDGES				
FOREST BLVD CH 12	SCHOENBERGER CREEK 0.3 MI W OF ILL 111 IN WASHINGTON PARK	UTILITY ADJUSTMENT	\$50,000	ST. CLAIR	5	2025-2029
		RECONSTRUCTION - BRIDGES				

**FY 2024-2029 Rebuild Illinois  
Highway Improvement Program  
District 8  
State Highways**

Route / Street	Location	Improvements TAMP Category	Est. Cost	County	MYP Years	
					Past	Current
GREENMOUNT RD	ILL 161 TO ILL 158/177 IN BELLEVILLE Miles = 0.01  <i>CONTINGENT UPON A JURISDICTIONAL TRANSFER.</i>	ADDITIONAL LANES  <div style="border: 1px solid black; padding: 2px; width: fit-content; margin: 5px auto;">INITIAL CONSTRUCTION - PAVEMENTS</div>	\$11,000,000	ST. CLAIR	11	2025-2029
GREENMOUNT RD	ILL 161 TO ILL 158/177 IN BELLEVILLE Miles = 1.00  <i>CONTINGENT UPON A JURISDICTIONAL TRANSFER.</i>	STANDARD OVERLAY ADA IMPROVEMENTS  <div style="border: 1px solid black; padding: 2px; width: fit-content; margin: 5px auto;">REHABILITATION - PAVEMENTS</div>	\$4,200,000	ST. CLAIR	6	2025-2029
<b>Roadway Information</b>						
<u>Miles</u>	<u>AADT</u>	<u>Truck Pct</u>	<u>NHS</u>			
1.00	17,002	6.8	N			
GREENMOUNT RD	ILL 161 TO ILL 158/177 IN BELLEVILLE  <i>CONTINGENT UPON A JURISDICTIONAL TRANSFER.</i>	BRIDGE REPLACEMENT  <div style="border: 1px solid black; padding: 2px; width: fit-content; margin: 5px auto;">RECONSTRUCTION - BRIDGES</div>	\$3,800,000	ST. CLAIR	4	2025-2029
				<b>Structure Information</b>		
				<u>Str Number</u>	<u>AADT</u>	<u>Truck Pct</u>
				0820147	17,800	7
				<u>NHS</u>		N
GREENMOUNT RD	ILL 161 TO ILL 158/177 IN BELLEVILLE  <i>CONTINGENT UPON A JURISDICTIONAL TRANSFER.</i>	LAND ACQUISITION  <div style="border: 1px solid black; padding: 2px; width: fit-content; margin: 5px auto;">INITIAL CONSTRUCTION - PAVEMENTS</div>	\$1,000,000	ST. CLAIR	8	2025-2029
GREENMOUNT RD	ILL 161 TO ILL 158/177 IN BELLEVILLE  <i>CONTINGENT UPON A JURISDICTIONAL TRANSFER.</i>	UTILITY ADJUSTMENT  <div style="border: 1px solid black; padding: 2px; width: fit-content; margin: 5px auto;">INITIAL CONSTRUCTION - PAVEMENTS</div>	\$1,500,000	ST. CLAIR	8	2025-2029

**FY 2024-2029 Rebuild Illinois  
Highway Improvement Program  
District 8  
State Highways**

Route / Street	Location	Improvements	Est. Cost	County	MYP Years	
		TAMP Category			Past	Current
ILL 158 RELOCATED	ILL 177 TO ILL 161 Miles = 1.15	NEW CONSTRUCTION	\$12,700,000	ST. CLAIR	5	2024
		INITIAL CONSTRUCTION - PAVEMENTS				
ILL 158 RELOCATED	ILL 177 TO ILL 161 (VARIOUS STRUCTURES)	BRIDGE (NEW) CULVERT (NEW)	\$13,300,000	ST. CLAIR	1	2024
		INITIAL CONSTRUCTION - BRIDGES				
ILL 3 CONNECTOR	COLLINSVILLE RD IN EAST ST LOUIS TO ILL 3/203 IN MADISON Miles = 1.40	NEW CONSTRUCTION	\$80,000,000	ST. CLAIR	5	2025-2029
		INITIAL CONSTRUCTION - PAVEMENTS				
ILL 3 CONNECTOR	COLLINSVILLE RD IN EAST ST. LOUIS TO ILL 3/203 IN MADISON	P.E. (PHASE II)	\$4,000,000	ST. CLAIR	3	2024
		INITIAL CONSTRUCTION - PAVEMENTS				

**FY 2024-2029 Rebuild Illinois  
Highway Improvement Program  
District 8  
State Highways**

Route / Street	Location	Improvements	Est. Cost	County	MYP Years	
		TAMP Category			Past	Current
ILL 3 CONNECTOR	COLLINSVILLE RD IN EAST ST. LOUIS TO ILL 3/203 IN MADISON	LAND ACQUISITION	\$1,000,000	ST. CLAIR	5	2024
		INITIAL CONSTRUCTION - PAVEMENTS				
ILL 3 CONNECTOR	COLLINSVILLE RD IN EAST ST LOUIS TO ILL 3/203 IN MADISON	LAND ACQUISITION	\$9,000,000	ST. CLAIR	5	2025-2029
		INITIAL CONSTRUCTION - PAVEMENTS				
ILL 3 CONNECTOR	COLLINSVILLE RD IN EAST ST LOUIS TO ILL 3/203 IN MADISON	UTILITY ADJUSTMENT	\$5,000,000	ST. CLAIR	5	2025-2029
		INITIAL CONSTRUCTION - PAVEMENTS				
ILL 3 CONNECTOR	COLLINSVILLE RD IN EAST ST LOUIS TO ILL 3/203 IN MADISON	CONSTRUCTION ENGINEERING	\$5,000,000	ST. CLAIR	5	2025-2029
		INITIAL CONSTRUCTION - PAVEMENTS				
ILLINOIS AVE	MLK BRIDGE IN EAST ST. LOUIS	P.E. (PHASE I)	\$10,000,000	ST. CLAIR	1	2025-2029
		RECONSTRUCTION - BRIDGES				

*ILLINOIS LEAD AGENCY; MISSOURI AND ILLINOIS WILL SHARE COST EQUALLY.*



**FY 2024-2029 Rebuild Illinois  
Highway Improvement Program  
District 8  
State Highways**

Route / Street	Location	Improvements	Est. Cost	County	MYP Years	
		TAMP Category			Past	Current
LEBANON BYP	ILL 4 TO US 50 0.1 MI W OF OLD US 50 Miles = 3.00	GRADING PAVING BRIDGE (NEW)	\$50,000,000	ST. CLAIR	5	2025-2029
		INITIAL CONSTRUCTION - PAVEMENTS				
LEBANON BYP	ILL 4 TO US 50 0.1 MI W OF OLD US 50	LAND ACQUISITION	\$500,000	ST. CLAIR	5	2025-2029
		INITIAL CONSTRUCTION - PAVEMENTS				
LEBANON BYP	ILL 4 TO US 50 0.1 MI W OF OLD US 50	UTILITY ADJUSTMENT	\$4,000,000	ST. CLAIR	5	2025-2029
		INITIAL CONSTRUCTION - PAVEMENTS				
LEBANON BYP	ILL 4 TO US 50 0.1 MI W OF OLD US 50	CONSTRUCTION ENGINEERING	\$2,500,000	ST. CLAIR	5	2025-2029
		INITIAL CONSTRUCTION - PAVEMENTS				

**FY 2024-2029 Rebuild Illinois  
Highway Improvement Program  
District 8  
State Highways**

Route / Street	Location	Improvements TAMP Category	Est. Cost	County	MYP Years	
					Past	Current
MCKINLEY BRIDGE	MISSISSIPPI RIVER AT VENICE  <i>ILLINOIS SPECIAL BRIDGE PROGRAM PROJECT.</i>	BRIDGE PAINTING BRIDGE REPAIR BRIDGE JOINT REPLACE/REPAIR BRIDGE DECK OVERLAY RIP RAP  PRESERVATION - BRIDGES	\$50,000,000	MADISON	1	2025-2029
MCKINLEY BRIDGE	MISSISSIPPI RIVER AT VENICE	BRIDGE DECK SEALING  PRESERVATION - BRIDGES	\$175,000	MADISON	4	2025-2029
OLD US 50	W TRIB E BRANCH SILVER CREEK 0.1 MI E OF SUMMERFIELD RD	CULVERT REPLACEMENT  MISCELLANEOUS IMPROVEMENTS	\$650,000	ST. CLAIR	5	2024
OLD US 50	W TRIB E BRANCH SILVER CREEK 0.1 MI E OF SUMMERFIELD RD	LAND ACQUISITION  MISCELLANEOUS IMPROVEMENTS	\$50,000	ST. CLAIR	5	2024
OLD US 50	W TRIB E BRANCH SILVER CREEK 0.1 MI E OF SUMMERFIELD RD	UTILITY ADJUSTMENT  MISCELLANEOUS IMPROVEMENTS	\$50,000	ST. CLAIR	5	2024

**FY 2024-2029 Rebuild Illinois  
Highway Improvement Program  
District 8  
State Highways**

Route / Street	Location	Improvements	Est. Cost	County	MYP Years	
		TAMP Category			Past	Current
OLD US 50	0.6 MI E OF PIPELINE RD TO 13TH ST IN CARLYLE Miles = 1.29	STANDARD OVERLAY ADA IMPROVEMENTS	\$1,290,000	CLINTON	4	2025-2029
		REHABILITATION - PAVEMENTS				
<b>Roadway Information</b>						
<u>Miles</u>	<u>AADT</u>	<u>Truck Pct</u>	<u>NHS</u>			
1.29	5,469	7.9	N			
OLD US 51	CROOKED CREEK 0.3 MI N OF CENTRAL CITY	BRIDGE REPLACEMENT	\$6,000,000	MARION	5	2025-2029
		RECONSTRUCTION - BRIDGES				
				<b>Structure Information</b>		
				<u>Str Number</u>	<u>AADT</u>	<u>Truck Pct</u> <u>NHS</u>
				0610007	1,450	4 N
OLD US 51	CROOKED CREEK 0.3 MI N OF CENTRAL CITY	LAND ACQUISITION	\$200,000	MARION	5	2025-2029
		RECONSTRUCTION - BRIDGES				
OLD US 51	CROOKED CREEK 0.3 MI N OF CENTRAL CITY	UTILITY ADJUSTMENT	\$50,000	MARION	5	2025-2029
		RECONSTRUCTION - BRIDGES				

**FY 2024-2029 Rebuild Illinois  
Highway Improvement Program  
District 8  
State Highways**

Route / Street	Location	Improvements	Est. Cost	County	MYP Years	
		TAMP Category			Past	Current
ST. CLAIR AVE	33RD ST IN E ST. LOUIS TO ILL 157 IN CASEYVILLE/EAST ST. LOUIS Miles = 3.81	STANDARD OVERLAY ADA IMPROVEMENTS	\$6,300,000	ST. CLAIR	4	2025-2029
		REHABILITATION - PAVEMENTS				
<b>Roadway Information</b>						
Miles	AADT	Truck Pct	NHS			
3.71	10,267	4.5	N			
0.10	11,400	3.2	Y			
VARIOUS	VARIOUS ADA RAMPS	ADA IMPROVEMENTS	\$435,000	DISTRICT-WIDE	6	2024
		MISCELLANEOUS IMPROVEMENTS				
VARIOUS	VARIOUS ADA RAMPS	ADA IMPROVEMENTS	\$300,000	DISTRICT-WIDE	5	2025-2029
		MISCELLANEOUS IMPROVEMENTS				
VARIOUS	PAVEMENT PRESERVATION	MICROSURFACING 1 PASS	\$4,650,000	DISTRICT-WIDE	3	2025-2029
		PRESERVATION - PAVEMENTS				
VARIOUS	HIGHWAY SAFETY IMPROVEMENT PROGRAM PROJECTS	SAFETY IMPROVEMENTS	\$5,839,000	DISTRICT-WIDE	6	2024
		SAFETY				

**FY 2024-2029 Rebuild Illinois  
Highway Improvement Program  
District 8  
State Highways**

Route / Street	Location	Improvements	Est. Cost	County	MYP Years	
		TAMP Category			Past	Current
VARIOUS	HIGHWAY SAFETY IMPROVEMENT PROGRAM PROJECTS	SAFETY IMPROVEMENTS	\$31,624,000	DISTRICT-WIDE	5	2025-2029
		SAFETY				
VARIOUS	ON-CALL ENGINEERING	P.E. SURVEYS (PHASE I) P.E. SURVEYS (PHASE II)	\$4,000,000	DISTRICT-WIDE	5	2024
		MISCELLANEOUS IMPROVEMENTS				
VARIOUS	ON-CALL ENGINEERING	P.E. SURVEYS (PHASE I) P.E. SURVEYS (PHASE II)	\$1,000,000	DISTRICT-WIDE	5	2025-2029
		MISCELLANEOUS IMPROVEMENTS				
VARIOUS	ON-CALL ENGINEERING	P.E. (ROW)	\$2,000,000	DISTRICT-WIDE	5	2024
		MISCELLANEOUS IMPROVEMENTS				
VARIOUS	ON-CALL ENGINEERING	P.E. (ROW)	\$2,000,000	DISTRICT-WIDE	5	2025-2029
		MISCELLANEOUS IMPROVEMENTS				

**FY 2024-2029 Rebuild Illinois  
Highway Improvement Program  
District 8  
State Highways**

Route / Street	Location	Improvements	Est. Cost	County	MYP Years	
		TAMP Category			Past	Current
VARIOUS	VARIOUS (TRAFFIC SIGNAL PE)	PRELIMINARY ENGINEERING	\$1,000,000	DISTRICT-WIDE	2	2024
		MISCELLANEOUS IMPROVEMENTS				
VARIOUS	ON-CALL ENGINEERING  <i>BRIDGE BUNDLING PROJECT</i>	P.E. (PHASE I) P.E. (PHASE II)	\$500,000	DISTRICT-WIDE	2	2024
		MISCELLANEOUS IMPROVEMENTS				
VARIOUS	ON-CALL ENGINEERING  <i>ILLINOIS SPECIAL BRIDGE PROGRAM PROJECT.</i>	P.E. (PHASE I) P.E. (PHASE II)	\$2,000,000	DISTRICT-WIDE MADISON	1	2024
		MISCELLANEOUS IMPROVEMENTS				
VARIOUS	ON-CALL ENGINEERING	P.E. (PHASE I) P.E. (PHASE II)	\$6,750,000	DISTRICT-WIDE	5	2024
		MISCELLANEOUS IMPROVEMENTS				
VARIOUS	ON-CALL ENGINEERING	P.E. (PHASE I) P.E. (PHASE II)	\$3,500,000	DISTRICT-WIDE	5	2025-2029
		MISCELLANEOUS IMPROVEMENTS				

**FY 2024-2029 Rebuild Illinois  
Highway Improvement Program  
District 8  
State Highways**

Route / Street	Location	Improvements TAMP Category	Est. Cost	County	MYP Years	
					Past	Current
VARIOUS	ON-CALL ENGINEERING	P.E. SOILS (PHASE I) P.E. SOILS (PHASE II)	\$2,000,000	DISTRICT-WIDE	5	2024
		MISCELLANEOUS IMPROVEMENTS				
VARIOUS	ON-CALL ENGINEERING	P.E. SOILS (PHASE I) P.E. SOILS (PHASE II)	\$2,000,000	DISTRICT-WIDE	5	2025-2029
		MISCELLANEOUS IMPROVEMENTS				
VARIOUS	ON-CALL ENGINEERING	CONSTRUCTION ENGINEERING	\$1,500,000	DISTRICT-WIDE	5	2024
		MISCELLANEOUS IMPROVEMENTS				
VARIOUS	ON-CALL ENGINEERING  <i>BRIDGE BUNDLING PROJECT</i>	CONSTRUCTION ENGINEERING	\$500,000	DISTRICT-WIDE	2	2025-2029
		MISCELLANEOUS IMPROVEMENTS				
VARIOUS	ON-CALL ENGINEERING	CONSTRUCTION ENGINEERING	\$5,500,000	DISTRICT-WIDE	5	2025-2029
		MISCELLANEOUS IMPROVEMENTS				

**FY 2024-2029 Rebuild Illinois  
Highway Improvement Program  
District 8  
State Highways**

Route / Street	Location	Improvements	Est. Cost	County	MYP Years	
		TAMP Category			Past	Current
VARIOUS	DEEP WELL & PUMP REPAIRS	MISCELLANEOUS	\$100,000	MADISON ST. CLAIR	2	2024
		MISCELLANEOUS IMPROVEMENTS				
VARIOUS	MISCELLANEOUS LAND ACQUISITION	LAND ACQUISITION	\$500,000	DISTRICT-WIDE	6	2024
		MISCELLANEOUS IMPROVEMENTS				
VARIOUS	MISCELLANEOUS LAND ACQUISITION	LAND ACQUISITION	\$890,000	DISTRICT-WIDE	5	2025-2029
		MISCELLANEOUS IMPROVEMENTS				
VARIOUS	PRE-LAND ACQUISITION ACTIVITY	PRE-ACQUISITION ACTIVITY	\$500,000	DISTRICT-WIDE	3	2024
		MISCELLANEOUS IMPROVEMENTS				
VARIOUS	PRE-LAND ACQUISITION ACTIVITY	PRE-ACQUISITION ACTIVITY	\$1,000,000	DISTRICT-WIDE	2	2025-2029
		MISCELLANEOUS IMPROVEMENTS				
VARIOUS	POST-LAND ACQUISITION ACTIVITY	POST-ACQUISITION ACTIVITY	\$300,000	DISTRICT-WIDE	3	2024
		MISCELLANEOUS IMPROVEMENTS				



**FY 2024-2029 Rebuild Illinois  
Highway Improvement Program  
District 8  
State Highways**

Route / Street	Location	Improvements	Est. Cost	County	MYP Years	
		TAMP Category			Past	Current
VARIOUS	POST-LAND ACQUISITION ACTIVITY	POST-ACQUISITION ACTIVITY	\$600,000	DISTRICT-WIDE	2	2025-2029
		MISCELLANEOUS IMPROVEMENTS				
VARIOUS	MISCELLANEOUS UTILITIES	UTILITY ADJUSTMENT	\$200,000	DISTRICT-WIDE	3	2024
		MISCELLANEOUS IMPROVEMENTS				
VARIOUS	MISCELLANEOUS UTILITIES	UTILITY ADJUSTMENT	\$700,000	DISTRICT-WIDE	2	2025-2029
		MISCELLANEOUS IMPROVEMENTS				
VARIOUS	VARIOUS LOCATIONS (ISAS)	ARCHAEOLOGICAL SURVEY	\$1,000,000	DISTRICT-WIDE	1	2024
		MISCELLANEOUS IMPROVEMENTS				
VARIOUS	DISTRICT MISCELLANEOUS	MISCELLANEOUS PROJECTS	\$500,000	DISTRICT-WIDE	1	2024
		MISCELLANEOUS IMPROVEMENTS				
VARIOUS	PAVEMENT PATCHING	PATCHING	\$1,200,000	DISTRICT-WIDE	1	2024
		MISCELLANEOUS IMPROVEMENTS				

**FY 2024-2029 Rebuild Illinois  
Highway Improvement Program  
District 8  
State Highways**

Route / Street	Location	Improvements	Est. Cost	County	MYP Years	
		TAMP Category			Past	Current
VARIOUS	PAVEMENT PATCHING	PATCHING	\$800,000	DISTRICT-WIDE	4	2025-2029
		MISCELLANEOUS IMPROVEMENTS				
VARIOUS	GUARDRAIL & MEDIAN CABLE INSTALLATION	GUARDRAIL MEDIAN CABLE	\$1,100,000	DISTRICT-WIDE	4	2024
		MISCELLANEOUS IMPROVEMENTS				
VARIOUS	GUARDRAIL & MEDIAN CABLE INSTALLATION	GUARDRAIL MEDIAN CABLE	\$2,200,000	DISTRICT-WIDE	4	2025-2029
		MISCELLANEOUS IMPROVEMENTS				
VARIOUS	CONGESTION MITIGATION AIR QUALITY	MISCELLANEOUS PROJECTS	\$562,000	DISTRICT-WIDE	6	2024
		MISCELLANEOUS IMPROVEMENTS				
VARIOUS	CONGESTION MITIGATION AIR QUALITY	MISCELLANEOUS PROJECTS	\$2,810,000	DISTRICT-WIDE	5	2025-2029
		MISCELLANEOUS IMPROVEMENTS				

**FY 2024-2029 Rebuild Illinois  
Highway Improvement Program  
District 8  
State Highways**

Route / Street	Location	Improvements	Est. Cost	County	MYP Years	
		TAMP Category			Past	Current
VARIOUS	UTILITY ENGINEERING COORDINATION	P.E. SUBSURFACE UTILITIES	\$1,000,000	DISTRICT-WIDE	5	2024
		MISCELLANEOUS IMPROVEMENTS				
VARIOUS	UTILITY ENGINEERING COORDINATION	P.E. SUBSURFACE UTILITIES	\$1,000,000	DISTRICT-WIDE	5	2025-2029
		MISCELLANEOUS IMPROVEMENTS				
VARIOUS	RR FLAGGER AGREEMENT	RR FLAGGER	\$200,000	DISTRICT-WIDE	3	2024
		MISCELLANEOUS IMPROVEMENTS				
VARIOUS	RR FLAGGER AGREEMENT	RR FLAGGER	\$700,000	DISTRICT-WIDE	2	2025-2029
		MISCELLANEOUS IMPROVEMENTS				

**FY 2024-2027 Rebuild Illinois  
Highway Improvement Program  
District 8  
Local Highways**

Route / Street	Location	Improvements TAMP Category	Est. Cost	County	MYP Years	
					Past	Current
I 255	AT IMBS STATION RD & DAVIS ST FERRY RD IN DUPO	BRIDGE (NEW)	\$42,442,000	ST. CLAIR	17	2024
<i>SAFETEA-LU HIGH PRIORITY PROJECT. STATE AND/OR LOCAL MATCH REQUIRED.</i>						
		INITIAL CONSTRUCTION - BRIDGES				
I 255	AT IMBS STATION RD & DAVIS ST FERRY RD IN DUPO	CONSTRUCTION ENGINEERING	\$3,000,000	ST. CLAIR	6	2024
		INITIAL CONSTRUCTION - BRIDGES				
ILL 162	AT OLD TROY RD IN MARYVILLE	INTERSECTION RECONSTN	\$500,000	MADISON	1	2024
		RECONSTRUCTION - PAVEMENTS				
3RD ST	EWING AVE TO MCCAMBRIDGE AVE IN MADISON Miles = 0.28	STANDARD OVERLAY	\$608,000	MADISON	5	2024
		REHABILITATION - PAVEMENTS				
6TH ST	PINE ST TO OLIVE ST IN HIGHLAND Miles = 0.22	STANDARD OVERLAY	\$730,000	MADISON	4	2024
		REHABILITATION - PAVEMENTS				

**FY 2024-2027 Rebuild Illinois  
Highway Improvement Program  
District 8  
Local Highways**

Route / Street	Location	Improvements	Est. Cost	County	MYP Years	
		TAMP Category			Past	Current
6TH ST	OLIVE ST TO POPLAR ST IN HIGHLAND Miles = 0.13	RECONSTRUCTION	\$528,000	MADISON	3	2024
		RECONSTRUCTION - PAVEMENTS				
BEAUMONT AVE	N 3RD ST TO ILL 140 IN GREENVILLE Miles = 0.93	STANDARD OVERLAY	\$500,000	BOND	2	2025-2029
		REHABILITATION - PAVEMENTS				
BLUFF RD	AT CARR CREEK 0.1 MI S OF COLUMBIA	BRIDGE SUPERSTRUCTURE REPLACE	\$1,603,000	MONROE	7	2025-2029
	<i>ILLINOIS SPECIAL BRIDGE PROGRAM LOCAL PROJECT; CONTINGENT UPON LOCAL AGENCY PROVIDING MATCHING FUNDS.</i>					
		REHABILITATION - BRIDGES				
BOND AVE	S 57TH ST TO 0.5 MI S IN CENTREVILLE	SIDEWALKS	\$763,000	ST. CLAIR	4	2024
		MISCELLANEOUS IMPROVEMENTS				
BROWN ST	AT ROCK SPRINGS 0.5 MI W OF ILL 140 IN ALTON	CULVERT REPLACEMENT	\$500,000	MADISON	3	2024
		RECONSTRUCTION - BRIDGES				
CAMPGROUND TRAIL	AT LITTLE BEAVER CREEK 1.5 MI S OF DUDLEYVILLE RD	BRIDGE REPLACEMENT	\$500,000	BOND	2	2024
		RECONSTRUCTION - BRIDGES				

**FY 2024-2027 Rebuild Illinois  
Highway Improvement Program  
District 8  
Local Highways**

Route / Street	Location	Improvements	Est. Cost	County	MYP Years	
		TAMP Category			Past	Current
CENTER GROVE RD	OVER MCT BIKE TRAIL	BRIDGE REPLACEMENT	\$2,500,000	MADISON	3	2024
		RECONSTRUCTION - BRIDGES				
CH 2	ILL 267 TO MACOUPIN CO LINE Miles = 3.07	STANDARD OVERLAY	\$763,000	GREENE	5	2024
		REHABILITATION - PAVEMENTS				
CH 8 AVISTON RD	OLD US 50 TO ILL 161 Miles = 4.83	STANDARD OVERLAY	\$2,500,000	CLINTON	2	2025-2029
		REHABILITATION - PAVEMENTS				
CH 8 ALBERS RD	ILL 161 TO I-64 Miles = 2.92	STANDARD OVERLAY	\$1,000,000	CLINTON	2	2024
		REHABILITATION - PAVEMENTS				
CH 12 OLD ILL 156 E MAIN ST	BLUFF RD (N) TO S MEYER ST Miles = 2.21	RECONSTRUCTION	\$900,000	MONROE	1	2025-2029
		RECONSTRUCTION - PAVEMENTS				
CH 12 OLD ILL 156	AT DENNIS HOLLOW AT ECL OF VALMEYER	BRIDGE REPLACEMENT	\$400,000	MONROE	4	2025-2029
		RECONSTRUCTION - BRIDGES				

**FY 2024-2027 Rebuild Illinois  
Highway Improvement Program  
District 8  
Local Highways**

Route / Street	Location	Improvements	Est. Cost	County	MYP Years	
		TAMP Category			Past	Current
CH 12	CH 10 TO NEW MARIGOLD RD Miles = 1.94	STANDARD OVERLAY	\$900,000	WASHINGTON	3	2025-2029
		REHABILITATION - PAVEMENTS				
CH 20 LAKE RD	AT BOND BRANCH 1.3 MI E OF ILL 127	BRIDGE REPLACEMENT	\$750,000	CLINTON	2	2025-2029
		RECONSTRUCTION - BRIDGES				
CONCORDIA CHURCH RD	ILL 163 TO FRANK SCOTT PKWY	SHOULDER REPAIR	\$1,250,000	ST. CLAIR	2	2024
		MISCELLANEOUS IMPROVEMENTS				
COOKSON RD	COLLINSVILLE RD TO N 45TH ST IN FAIRMONT CITY Miles = 0.56	STANDARD OVERLAY	\$719,000	ST. CLAIR	1	2025-2029
		REHABILITATION - PAVEMENTS				
COOKSON RD	COLLINSVILLE RD TO N 45TH ST IN FAIRMONT CITY	CONSTRUCTION ENGINEERING	\$64,000	ST. CLAIR	1	2025-2029
		REHABILITATION - PAVEMENTS				
COUGAR DR JUNCTION DR	COUGAR DR: ILLINI DR TO JUNCTION DR; JUNCTION DR: COUGAR DR TO ILL 159 IN GLEN CARBON Miles = 0.36	STANDARD OVERLAY	\$584,000	MADISON	2	2025-2029
		REHABILITATION - PAVEMENTS				

**FY 2024-2027 Rebuild Illinois  
Highway Improvement Program  
District 8  
Local Highways**

Route / Street	Location	Improvements	Est. Cost	County	MYP Years	
		TAMP Category			Past	Current
COUGAR DR JUNCTION DR	COUGAR DR: ILLINI DR TO JUNCTION DR; JUNCTION DR: COUGAR DR TO ILL 159 IN GLEN CARBON	CONSTRUCTION ENGINEERING	\$52,000	MADISON	2	2025-2029
		REHABILITATION - PAVEMENTS				
DOUGLAS/ FREEBURG RD	AT RICHLAND CREEK 1 MI E OF ILL 159	BRIDGE REPLACEMENT	\$400,000	ST. CLAIR	3	2025-2029
		RECONSTRUCTION - BRIDGES				
DR MARTIN LUTHER KING JR DR	COLLINSVILLE AVE TO 8TH ST Miles = 0.25	STANDARD OVERLAY	\$720,000	ST. CLAIR	3	2024
		REHABILITATION - PAVEMENTS				
DR MARTIN LUTHER KING JR DR	COLLINSVILLE AVE TO 8TH ST	CONSTRUCTION ENGINEERING	\$40,000	ST. CLAIR	3	2024
		REHABILITATION - PAVEMENTS				
DR MARTIN LUTHER KING JR DR	N 10 ST TO COLUMBIA PL IN EAST ST LOUIS Miles = 0.43	STANDARD OVERLAY	\$726,000	ST. CLAIR	1	2025-2029
		REHABILITATION - PAVEMENTS				
DR MARTIN LUTHER KING JR DR	N 10 ST TO COLUMBIA PL IN EAST ST LOUIS	CONSTRUCTION ENGINEERING	\$58,000	ST. CLAIR	1	2025-2029
		REHABILITATION - PAVEMENTS				



**FY 2024-2027 Rebuild Illinois  
Highway Improvement Program  
District 8  
Local Highways**

Route / Street	Location	Improvements	Est. Cost	County	MYP Years	
		TAMP Category			Past	Current
E WOODLAND RIDGE RD CEDAR BLUFF DR S MEYER AVE	E WOODLAND RIDGE RD: CEDAR BLUFF DR TO BLUFF MEADOWS DR; CEDAR BLUFF DR: E WOODLAND RIDGE RD TO S MEYER AVE; S MEYER AVE: CEDAR BLUFF DR TO ILL 156 IN VALMEYER Miles = 0.81	STANDARD OVERLAY	\$700,000	MONROE	1	2025-2029
		REHABILITATION - PAVEMENTS				
EDWARDSVILLE RD	COTTER ST TO 2ND ST IN WOOD RIVER Miles = 0.45	STANDARD OVERLAY	\$427,000	MADISON	2	2025-2029
		REHABILITATION - PAVEMENTS				
EDWARDSVILLE RD	COTTER ST TO 2ND ST IN WOOD RIVER	CONSTRUCTION ENGINEERING	\$51,000	MADISON	2	2025-2029
		REHABILITATION - PAVEMENTS				
EDWARDSVILLE RD	2ND ST TO 6TH ST IN WOOD RIVER Miles = 0.47	STANDARD OVERLAY	\$565,000	MADISON	1	2025-2029
		REHABILITATION - PAVEMENTS				
EDWARDSVILLE RD	2ND ST TO 6TH ST IN WOOD RIVER	CONSTRUCTION ENGINEERING	\$68,000	MADISON	1	2025-2029
		REHABILITATION - PAVEMENTS				

**FY 2024-2027 Rebuild Illinois  
Highway Improvement Program  
District 8  
Local Highways**

Route / Street	Location	Improvements	Est. Cost	County	MYP Years	
		TAMP Category			Past	Current
ERWIN PLEGGE BLVD	OLD BETHALTO RD TO ASHBROOK ST IN BETHALTO Miles = 0.49	STANDARD OVERLAY	\$290,000	MADISON	1	2025-2029
		REHABILITATION - PAVEMENTS				
ERWIN PLEGGE BLVD	OLD BETHALTO RD TO ASHBROOK ST IN BETHALTO	CONSTRUCTION ENGINEERING	\$40,000	MADISON	1	2025-2029
		REHABILITATION - PAVEMENTS				
ESIC DR	ILL 157 TO UNIVERSITY DR IN EDWARDSVILLE Miles = 0.48	STANDARD OVERLAY	\$280,000	MADISON	2	2025-2029
		REHABILITATION - PAVEMENTS				
ESIC DR	ILL 157 TO UNIVERSITY DR IN EDWARDSVILLE	CONSTRUCTION ENGINEERING	\$34,000	MADISON	2	2025-2029
		REHABILITATION - PAVEMENTS				
FALLING SPRINGS RD	ILL CENTRAL GULF RR TO NICKELL AVE IN SAUGET	LIGHTING	\$409,000	ST. CLAIR	2	2025-2029
		MISCELLANEOUS IMPROVEMENTS				
FALLING SPRINGS RD	ILL CENTRAL GULF RR TO NICKELL AVE IN SAUGET	CONSTRUCTION ENGINEERING	\$33,000	ST. CLAIR	2	2025-2029
		MISCELLANEOUS IMPROVEMENTS				

**FY 2024-2027 Rebuild Illinois  
Highway Improvement Program  
District 8  
Local Highways**

Route / Street	Location	Improvements	Est. Cost	County	MYP Years	
		TAMP Category			Past	Current
FRANK SCOTT PKWY	CROSS ST IN SHILOH TO ILL 158 Miles = 1.61	NEW CONSTRUCTION	\$6,800,000	ST. CLAIR	11	2024
	<p><i>SAFETEA-LU HIGH PRIORITY PROJECT. STATE AND/OR LOCAL MATCH REQUIRED. PROJECT MAY REQUIRE ADDITIONAL STATE AND OR LOCAL FUNDS TO IMPLEMENT. THIS EARMARK WILL BE FUNDED SEPARATELY.</i></p>					
		INITIAL CONSTRUCTION - PAVEMENTS				
FREEBURG AVE	AT ILL 158 & ILL 13 IN BELLEVILLE	INTERSECTION RECONSTN	\$1,000,000	ST. CLAIR	7	2024
		RECONSTRUCTION - PAVEMENTS				
GHENT RD	CHRISTINA CT TO N MAIN ST IN COLUMBIA Miles = 0.30	RECONSTRUCTION	\$690,000	MONROE	2	2025-2029
		RECONSTRUCTION - PAVEMENTS				
HARTMAN LN	AT CENTRAL PARK DR IN O'FALLON	INTERSECTION IMPROVEMENT	\$398,000	ST. CLAIR	4	2024
		SAFETY				
HOLLOW AVE	0.1 MI W OF WAGGONER AVE TO N HICKORY ST Miles = 0.49	RECONSTRUCTION	\$1,500,000	JERSEY	2	2024
		RECONSTRUCTION - PAVEMENTS				

**FY 2024-2027 Rebuild Illinois  
Highway Improvement Program  
District 8  
Local Highways**

Route / Street	Location	Improvements	Est. Cost	County	MYP Years	
		TAMP Category			Past	Current
KASKASKIA RD	LL RD TO MM RD Miles = 1.41	RECONSTRUCTION	\$2,050,000	MONROE	2	2025-2029
		RECONSTRUCTION - PAVEMENTS				
KEEBLER RD	LORRY LN TO N OF W MAIN ST Miles = 0.28	STANDARD OVERLAY	\$409,000	MADISON	3	2024
		REHABILITATION - PAVEMENTS				
KEEBLER RD	LORRY LN TO N OF W MAIN ST	CONSTRUCTION ENGINEERING	\$39,000	MADISON	3	2024
		REHABILITATION - PAVEMENTS				
KINGSBURY DR KENWOOD DR GILBERT ST	N 17TH ST TO KINSELLA AVE IN SWANSEA Miles = 0.49	STANDARD OVERLAY	\$564,000	ST. CLAIR	2	2025-2029
		REHABILITATION - PAVEMENTS				
KINGSBURY DR KENWOOD DR GILBERT ST	N 17TH ST TO KINSELLA AVE IN SWANSEA	CONSTRUCTION ENGINEERING	\$68,000	ST. CLAIR	2	2025-2029
		REHABILITATION - PAVEMENTS				
KINOKA RD	E OF NB I-57 RAMP TO ILL 37 Miles = 1.21	STANDARD OVERLAY	\$1,875,000	MARION	2	2025-2029
		REHABILITATION - PAVEMENTS				

**FY 2024-2027 Rebuild Illinois  
Highway Improvement Program  
District 8  
Local Highways**

Route / Street	Location	Improvements	Est. Cost	County	MYP Years	
		TAMP Category			Past	Current
KLINE RD	AT FLAT CREEK 1 MI NW OF VERNON	BRIDGE REPLACEMENT	\$500,000	MARION	4	2024
		RECONSTRUCTION - BRIDGES				
LEBANON RD	OVER CSX RR 0.2 MI E OF CLAY SCHOOL RD TO 0.5 MI W OF LONGHI RD	RR GRADE SEPARATION	\$1,484,000	MADISON	2	2024
		INITIAL CONSTRUCTION - BRIDGES				
LEE RD	AT SUGAR CREEK 3.8 MI W OF ST ROSE RD	BRIDGE REPLACEMENT	\$1,625,000	MADISON CLINTON	2	2025-2029
		RECONSTRUCTION - BRIDGES				
LINCOLN AVE STATE ST	LINCOLN AVE: E JACKSON ST TO STATE ST; STATE ST: WILLOW DR TO SMILEY ST IN O'FALLON Miles = 1.34	STANDARD OVERLAY	\$745,000	ST. CLAIR	1	2025-2029
		REHABILITATION - PAVEMENTS				
LONGACRE DR	UNION HILL RD TO ILL 159 Miles = 1.01	STANDARD OVERLAY	\$561,000	ST. CLAIR	3	2024
		REHABILITATION - PAVEMENTS				
LONGACRE DR	UNION HILL RD TO ILL 159	CONSTRUCTION ENGINEERING	\$16,000	ST. CLAIR	3	2024
		REHABILITATION - PAVEMENTS				

**FY 2024-2027 Rebuild Illinois  
Highway Improvement Program  
District 8  
Local Highways**

Route / Street	Location	Improvements	Est. Cost	County	MYP Years	
		TAMP Category			Past	Current
MADISON AVE	27TH ST TO 25TH ST IN GRANITE CITY Miles = 0.35	STANDARD OVERLAY	\$624,000	MADISON	1	2025-2029
		REHABILITATION - PAVEMENTS				
MADISON AVE	27TH ST TO 25TH ST IN GRANITE CITY	CONSTRUCTION ENGINEERING	\$59,000	MADISON	1	2025-2029
		REHABILITATION - PAVEMENTS				
MADISON AVE	25TH ST TO 23RD ST IN GRANITE CITY Miles = 0.29	STANDARD OVERLAY	\$545,000	MADISON	2	2025-2029
		REHABILITATION - PAVEMENTS				
MADISON AVE	25TH ST TO 23RD ST IN GRANITE CITY	CONSTRUCTION ENGINEERING	\$52,000	MADISON	2	2025-2029
		REHABILITATION - PAVEMENTS				
MADISON AVE	14TH ST TO 12TH ST IN MADISON Miles = 0.23	STANDARD OVERLAY	\$416,000	MADISON	2	2025-2029
		REHABILITATION - PAVEMENTS				
MADISON AVE	14TH ST TO 12TH ST IN MADISON	CONSTRUCTION ENGINEERING	\$40,000	MADISON	2	2025-2029
		REHABILITATION - PAVEMENTS				

**FY 2024-2027 Rebuild Illinois  
Highway Improvement Program  
District 8  
Local Highways**

Route / Street	Location	Improvements	Est. Cost	County	MYP Years	
		TAMP Category			Past	Current
MADISON AVE	12TH ST TO 7TH ST IN MADISON Miles = 0.33	STANDARD OVERLAY	\$532,000	MADISON	3	2024
		REHABILITATION - PAVEMENTS				
MADISON AVE	12TH ST TO 7TH ST IN MADISON	CONSTRUCTION ENGINEERING	\$51,000	MADISON	3	2024
		REHABILITATION - PAVEMENTS				
MADISON AVE	7TH ST TO 3RD ST IN MADISON Miles = 0.29	STANDARD OVERLAY	\$540,000	MADISON	4	2024
		REHABILITATION - PAVEMENTS				
MAPLE ST	E OF MAIN ST TO SHILOH HEIGHTS DR IN SHILOH	SAFETY IMPROVEMENTS	\$570,000	ST. CLAIR	2	2025-2029
		SAFETY				
MAPLE ST	E OF MAIN ST TO SHILOH HEIGHTS DR IN SHILOH	CONSTRUCTION ENGINEERING	\$64,000	ST. CLAIR	2	2025-2029
		SAFETY				
MCALLISTER ST	AT ILL 4 IN LEBANON	INTERSECTION IMPROVEMENT	\$2,003,000	ST. CLAIR	1	2024
		SAFETY				

**FY 2024-2027 Rebuild Illinois  
Highway Improvement Program  
District 8  
Local Highways**

Route / Street	Location	Improvements	Est. Cost	County	MYP Years	
		TAMP Category			Past	Current
MCALLISTER ST	ILL 4 TO HERMAN ST IN LEBANON Miles = 0.16	RECONSTRUCTION	\$475,000	ST. CLAIR	8	2024
		RECONSTRUCTION - PAVEMENTS				
MILTON RD	WORDEN AVE TO EDGEWOOD AVE IN ALTON Miles = 0.32	STANDARD OVERLAY	\$550,000	MADISON	2	2025-2029
		REHABILITATION - PAVEMENTS				
MILTON RD	WORDEN AVE TO EDGEWOOD AVE IN ALTON	CONSTRUCTION ENGINEERING	\$66,000	MADISON	2	2025-2029
		REHABILITATION - PAVEMENTS				
MOUSETTE LN	I-255 TO CAROL ST IN CAHOKIA HEIGHTS	LIGHTING	\$504,000	ST. CLAIR	1	2025-2029
		MISCELLANEOUS IMPROVEMENTS				
MOUSETTE LN	I-255 TO CAROL ST IN CAHOKIA HEIGHTS	CONSTRUCTION ENGINEERING	\$48,000	ST. CLAIR	1	2025-2029
		MISCELLANEOUS IMPROVEMENTS				
N 17TH ST	ILL 161 TO N MAIN ST	P.E. (PHASE II)	\$100,000	ST. CLAIR	1	2025-2029
		RECONSTRUCTION - PAVEMENTS				



**FY 2024-2027 Rebuild Illinois  
Highway Improvement Program  
District 8  
Local Highways**

Route / Street	Location	Improvements	Est. Cost	County	MYP Years	
		TAMP Category			Past	Current
N 17TH ST	ILL 161 TO N MAIN ST Miles = 1.94	RECONSTRUCTION	\$850,000	ST. CLAIR	1	2025-2029
		RECONSTRUCTION - PAVEMENTS				
N 17TH ST	ILL 161 TO N MAIN ST	CONSTRUCTION ENGINEERING	\$32,000	ST. CLAIR	1	2025-2029
		RECONSTRUCTION - PAVEMENTS				
N GREEN MOUNT RD	S OF FRANK SCOTT PKWY TO 0.3 MI N OF LEBANON AVE IN SHILOH	P.E. (PHASE I)	\$80,000	ST. CLAIR	2	2025-2029
		REHABILITATION - PAVEMENTS				
N GREEN MOUNT RD	AT RICHLAND CREEK 0.1 MI S OF FRANK SCOTT PKWY IN SHILOH	P.E. (FEASIBILITY STUDY)	\$250,000	ST. CLAIR	1	2025-2029
		MISCELLANEOUS IMPROVEMENTS				
NE 250 AVE	AT UNNAMED STREAM 2.4 MI N OF ILL 108	P.E. (PHASE I)	\$56,000	GREENE	2	2025-2029
		RECONSTRUCTION - BRIDGES				
NE 250 AVE	AT UNNAMED STREAM 2.4 MI N OF ILL 108	BRIDGE REPLACEMENT	\$320,000	GREENE	2	2025-2029
		RECONSTRUCTION - BRIDGES				

**FY 2024-2027 Rebuild Illinois  
Highway Improvement Program  
District 8  
Local Highways**

Route / Street	Location	Improvements	Est. Cost	County	MYP Years	
		TAMP Category			Past	Current
NORTH RD ILL 161 EXT	AT POPLAR CREEK 0.5 MI N OF HELM	BRIDGE REPLACEMENT	\$1,570,000	MARION	4	2025-2029
<i>ILLINOIS SPECIAL BRIDGE PROGRAM LOCAL PROJECT; CONTINGENT UPON LOCAL AGENCY PROVIDING MATCHING FUNDS.</i>						
RECONSTRUCTION - BRIDGES						
NORTH RD ILL 161 EXT	AT POPLAR CREEK 0.5 MI N OF HELM	CONSTRUCTION ENGINEERING	\$144,000	MARION	2	2025-2029
<i>ILLINOIS SPECIAL BRIDGE PROGRAM LOCAL PROJECT; CONTINGENT UPON LOCAL AGENCY PROVIDING MATCHING FUNDS.</i>						
RECONSTRUCTION - BRIDGES						
OLD COLLINSVILLE RD	AT RICHLAND CREEK 0.1 MI S OF CREEKSIDE DR IN SWANSEA	BRIDGE REPLACEMENT	\$1,330,000	ST. CLAIR	1	2025-2029
<i>ILLINOIS SPECIAL BRIDGE PROGRAM LOCAL PROJECT; CONTINGENT UPON LOCAL AGENCY PROVIDING MATCHING FUNDS.</i>						
RECONSTRUCTION - BRIDGES						
OLD COLLINSVILLE RD	AT RICHLAND CREEK 0.1 MI S OF CREEKSIDE DR IN SWANSEA	CONSTRUCTION ENGINEERING	\$48,000	ST. CLAIR	1	2025-2029
<i>ILLINOIS SPECIAL BRIDGE PROGRAM LOCAL PROJECT; CONTINGENT UPON LOCAL AGENCY PROVIDING MATCHING FUNDS.</i>						
RECONSTRUCTION - BRIDGES						
OLD RIPLEY RD	AT SHOAL CREEK 2.8 MI N OF OLD RIPLEY	BRIDGE REPLACEMENT	\$2,100,000	BOND	1	2025-2029
RECONSTRUCTION - BRIDGES						

**FY 2024-2027 Rebuild Illinois  
Highway Improvement Program  
District 8  
Local Highways**

Route / Street	Location	Improvements	Est. Cost	County	MYP Years	
		TAMP Category			Past	Current
OTTERVILLE RD	MAIN ST IN OTTERVILLE TO ILL 3 Miles = 3.83	RECONSTRUCTION	\$1,250,000	JERSEY	1	2025-2029
		RECONSTRUCTION - PAVEMENTS				
PALOMINO DR	AT BRANCH LITTLE PIASA 0.3 MI W OF INDIAN LAKE RD	BRIDGE REPLACEMENT	\$325,000	JERSEY	2	2025-2029
		RECONSTRUCTION - BRIDGES				
PANAMA AVE	N OF SORENTO AVE TO RENKEN LN	P.E. (PHASE I)	\$1,000,000	BOND	1	2025-2029
		REHABILITATION - PAVEMENTS				
PIERCE LN	0.2 MI N OF STAMPER LN TO STAMPER LN IN GODFREY Miles = 0.16	RECONSTRUCTION	\$529,000	MADISON	4	2024
		RECONSTRUCTION - PAVEMENTS				
PROVIDENCE RD	SE 450 ST TO 1.1 MI S OF SE 450 ST IN JALAPA	P.E. (PHASE II)	\$100,000	GREENE	1	2025-2029
		REHABILITATION - PAVEMENTS				
PROVIDENCE RD	SE 450 ST TO 1.1 MI S OF SE 450 ST IN JALAPA Miles = 1.06	STANDARD OVERLAY	\$1,000,000	GREENE	1	2025-2029
		REHABILITATION - PAVEMENTS				

**FY 2024-2027 Rebuild Illinois  
Highway Improvement Program  
District 8  
Local Highways**

Route / Street	Location	Improvements TAMP Category	Est. Cost	County	MYP Years	
					Past	Current
PROVIDENCE RD	1.4 MI N OF SE 625 ST IN JALAPA TO SE 625 ST	P.E. (PHASE I) P.E. (PHASE II)  REHABILITATION - PAVEMENTS	\$100,000	GREENE	2	2024
PROVIDENCE RD	1.4 MI N OF SE 625 ST IN JALAPA TO SE 625 ST Miles = 1.44	STANDARD OVERLAY  REHABILITATION - PAVEMENTS	\$840,000	GREENE	2	2025-2029
QUEENY AVE FALLING SPRINGS RD CURTIS STEINBERG DR	QUEENY AVE: 0.1 MI W OF ILL 3 TO FALLING SPRINGS RD; FALLING SPRINGS RD: QUEENY AVE TO CURTIS STEINBERG DR; CURTIS STEINBERG DR: FALLING SPRINGS RD TO W OF SAUGET BUSINESS BLVD	LIGHTING  MISCELLANEOUS IMPROVEMENTS	\$680,000	ST. CLAIR	3	2024
QUEENY AVE FALLING SPRINGS RD CURTIS STEINBERG DR	QUEENY AVE: 0.1 MI W OF ILL 3 TO FALLING SPRINGS RD; FALLING SPRINGS RD: QUEENY AVE TO CURTIS STEINBERG DR; CURTIS STEINBERG DR: FALLING SPRINGS RD TO W OF SAUGET BUSINESS BLVD	CONSTRUCTION ENGINEERING  MISCELLANEOUS IMPROVEMENTS	\$52,000	ST. CLAIR	3	2024
RIGGIN RD	BOUSE RD TO ILL 162 / EDWARDSVILLE RD IN TROY Miles = 0.87	RECONSTRUCTION  RECONSTRUCTION - PAVEMENTS	\$791,000	MADISON	1	2025-2029

**FY 2024-2027 Rebuild Illinois  
Highway Improvement Program  
District 8  
Local Highways**

Route / Street	Location	Improvements	Est. Cost	County	MYP Years	
		TAMP Category			Past	Current
RIGGIN RD	BOUSE RD TO ILL 162 / EDWARDSVILLE RD IN TROY	CONSTRUCTION ENGINEERING	\$29,000	MADISON	1	2025-2029
		RECONSTRUCTION - PAVEMENTS				
S KOSSUTH ST E MADISON ST / URBANA RD	S KOSSUTH ST: WASHINGTON AVE TO E MADISON ST; E MADISON ST / URBANA RD: S KOSSUTH ST TO JOTHAM CT IN MILLSTADT	SIDEWALKS	\$574,000	ST. CLAIR	2	2025-2029
		MISCELLANEOUS IMPROVEMENTS				
S KOSSUTH ST E MADISON ST / URBANA RD	S KOSSUTH ST: WASHINGTON AVE TO E MADISON ST; E MADISON ST / URBANA RD: S KOSSUTH ST TO JOTHAM CT IN MILLSTADT	CONSTRUCTION ENGINEERING	\$56,000	ST. CLAIR	2	2025-2029
		MISCELLANEOUS IMPROVEMENTS				
S MORELAND RD	ILL 140 TO ILL 143 Miles = 4.99	STANDARD OVERLAY	\$2,600,000	MADISON	3	2024
		REHABILITATION - PAVEMENTS				
S UNIVERSITY DR (NORTHBOUND)	UNIVERSITY PARK DR TO STADIUM DR IN EDWARDSVILLE Miles = 0.90	STANDARD OVERLAY	\$646,000	MADISON	2	2025-2029
		REHABILITATION - PAVEMENTS				
S UNIVERSITY DR (NORTHBOUND)	UNIVERSITY PARK DR TO STADIUM DR IN EDWARDSVILLE	CONSTRUCTION ENGINEERING	\$52,000	MADISON	2	2025-2029
		REHABILITATION - PAVEMENTS				

**FY 2024-2027 Rebuild Illinois  
Highway Improvement Program  
District 8  
Local Highways**

Route / Street	Location	Improvements	Est. Cost	County	MYP Years	
		TAMP Category			Past	Current
SHANGHAI RD	AT EAST FORK KASKASKIA RIVER 1.3 MI W OF ST. PETER RD	BRIDGE REPLACEMENT	\$465,000	MARION	1	2025-2029
		RECONSTRUCTION - BRIDGES				
SHANGHAI RD	AT EAST FORK KASKASKIA RIVER 1.3 MI W OF ST. PETER RD	CONSTRUCTION ENGINEERING	\$36,000	MARION	1	2025-2029
		RECONSTRUCTION - BRIDGES				
SILVER CREEK RD	AT SILVER CREEK TRIB E OF BEST LN	BRIDGE REPLACEMENT	\$1,200,000	MADISON	4	2024
		RECONSTRUCTION - BRIDGES				
SPOTSYLVANIA ST	S VAN BUREN ST TO NEW BALDWIN RD IN NEW ATHENS Miles = 0.98	STANDARD OVERLAY	\$483,000	ST. CLAIR	2	2024
		REHABILITATION - PAVEMENTS				
SPOTSYLVANIA ST	S VAN BUREN ST TO NEW BALDWIN RD IN NEW ATHENS	CONSTRUCTION ENGINEERING	\$38,000	ST. CLAIR	2	2024
		REHABILITATION - PAVEMENTS				
ST LOUIS AVE	BROADWAY ST TO COTTER ST IN EAST ALTON Miles = 0.38	STANDARD OVERLAY	\$570,000	MADISON	1	2025-2029
		REHABILITATION - PAVEMENTS				

**FY 2024-2027 Rebuild Illinois  
Highway Improvement Program  
District 8  
Local Highways**

Route / Street	Location	Improvements	Est. Cost	County	MYP Years	
		TAMP Category			Past	Current
ST LOUIS AVE	BROADWAY ST TO COTTER ST IN EAST ALTON	CONSTRUCTION ENGINEERING	\$68,000	MADISON	1	2025-2029
		REHABILITATION - PAVEMENTS				
STOLLE RD	AT TRIPLE LAKES RD	INTERSECTION IMPROVEMENT	\$1,167,000	ST. CLAIR	3	2024
		SAFETY				
STOLLE RD	AT TRIPLE LAKES RD	CONSTRUCTION ENGINEERING	\$72,000	ST. CLAIR	3	2024
		SAFETY				
SULLIVAN DR	HUNTWOOD RD TO ILL 161 IN BELLEVILLE Miles = 0.71	STANDARD OVERLAY	\$744,000	ST. CLAIR	1	2024
		REHABILITATION - PAVEMENTS				
SULLIVAN DR	HUNTWOOD RD TO ILL 161 IN BELLEVILLE	CONSTRUCTION ENGINEERING	\$32,000	ST. CLAIR	1	2024
		REHABILITATION - PAVEMENTS				
SUMMIT AVE	ALCO DR TO DOONER DR IN COLLINSVILLE Miles = 0.06	STANDARD OVERLAY	\$390,000	MADISON	1	2025-2029
		REHABILITATION - PAVEMENTS				

**FY 2024-2027 Rebuild Illinois  
Highway Improvement Program  
District 8  
Local Highways**

Route / Street	Location	Improvements	Est. Cost	County	MYP Years	
		TAMP Category			Past	Current
SUMMIT AVE	ALCO DR TO DOONER DR IN COLLINSVILLE	CONSTRUCTION ENGINEERING	\$52,000	MADISON	1	2025-2029
		REHABILITATION - PAVEMENTS				
TOLLE LN	GODFREY RD TO 0.3 MI E OF GODFREY RD IN GODFREY Miles = 0.25	RECONSTRUCTION	\$595,000	MADISON	2	2025-2029
		RECONSTRUCTION - PAVEMENTS				
TOLLE LN	UP RR TO HUMBERT RD IN GODFREY Miles = 0.24	RECONSTRUCTION	\$613,000	MADISON	1	2025-2029
		RECONSTRUCTION - PAVEMENTS				
TRIPLE LAKES RD	AT PRAIRIE DUPONT CREEK 0.1 MI S OF ILL 157	BRIDGE REPLACEMENT	\$3,610,000	ST. CLAIR	3	2024
		RECONSTRUCTION - BRIDGES				
<i>ILLINOIS SPECIAL BRIDGE PROGRAM LOCAL PROJECT; CONTINGENT UPON LOCAL AGENCY PROVIDING MATCHING FUNDS.</i>						
TRIPLE LAKES RD	AT PRAIRIE DUPONT CREEK 0.1 MI S OF ILL 157	CONSTRUCTION ENGINEERING	\$192,000	ST. CLAIR	2	2024
		RECONSTRUCTION - BRIDGES				
<i>ILLINOIS SPECIAL BRIDGE PROGRAM LOCAL PROJECT; CONTINGENT UPON LOCAL AGENCY PROVIDING MATCHING FUNDS.</i>						

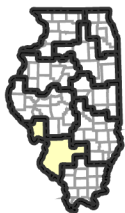
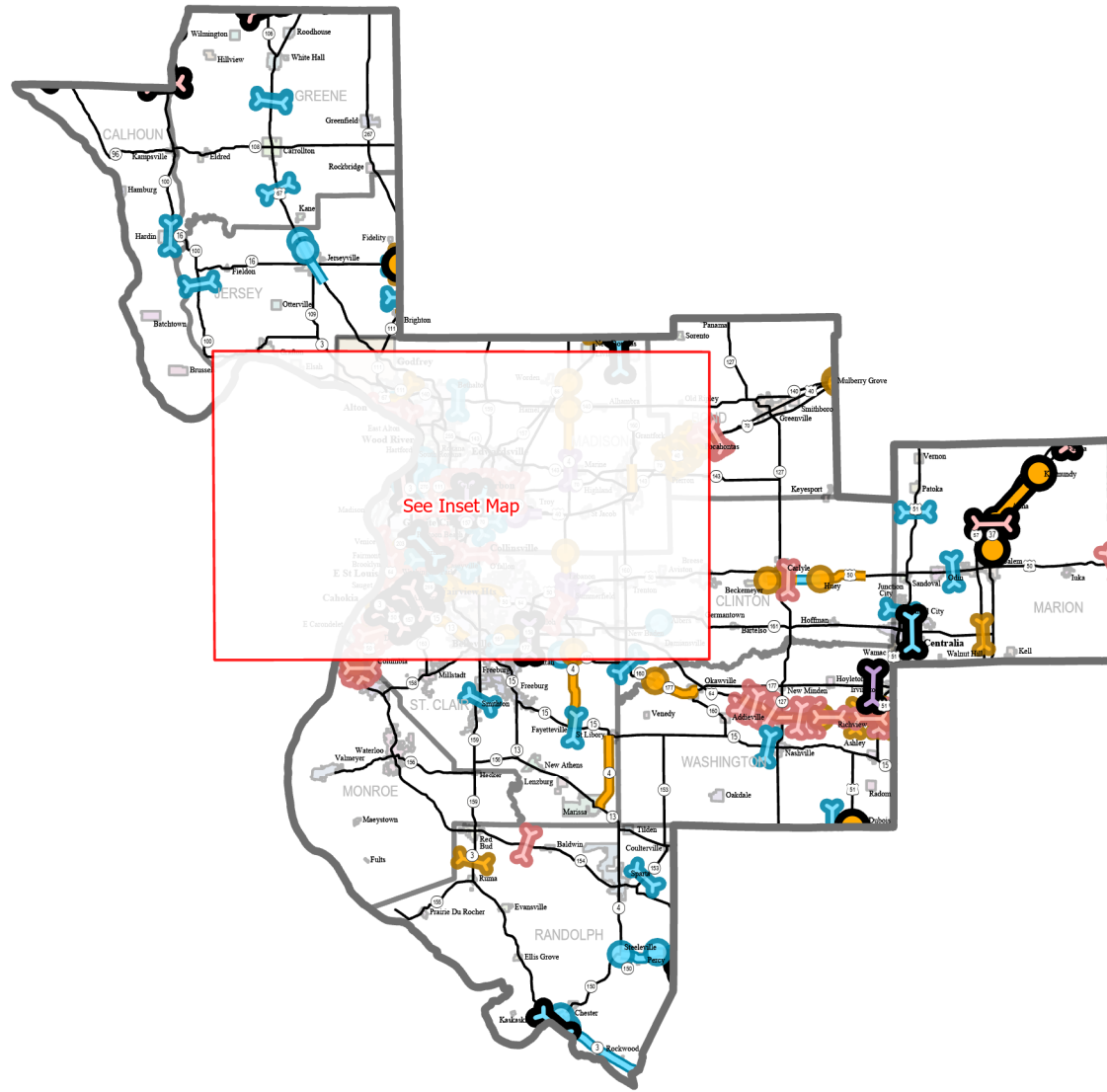


**FY 2024-2027 Rebuild Illinois  
Highway Improvement Program  
District 8  
Local Highways**

Route / Street	Location	Improvements	Est. Cost	County	MYP Years	
		TAMP Category			Past	Current
TROY BLVD	ILL 162 TO COLLINSVILLE RD Miles = 0.65	NEW CONSTRUCTION	\$2,500,000	MADISON	4	2025-2029
		INITIAL CONSTRUCTION - PAVEMENTS				
TROY RD	S OF FRANKLIN AVE TO S OF 4TH AVE IN EDWARDSVILLE Miles = 0.33	STANDARD OVERLAY	\$602,000	MADISON	3	2024
		REHABILITATION - PAVEMENTS				
TROY RD	S OF FRANKLIN AVE TO S OF 4TH AVE IN EDWARDSVILLE	CONSTRUCTION ENGINEERING	\$67,000	MADISON	3	2024
		REHABILITATION - PAVEMENTS				
VARIOUS	DISTRICTWIDE CMAQ PROJECTS	MISCELLANEOUS PROJECTS	\$6,874,000	DISTRICT-WIDE	6	2024
		MISCELLANEOUS IMPROVEMENTS				
VARIOUS	DISTRICTWIDE CMAQ PROJECTS	MISCELLANEOUS PROJECTS	\$20,588,000	DISTRICT-WIDE	5	2025-2029
		MISCELLANEOUS IMPROVEMENTS				
W AIRLINE DR	MAIN ST TO 9TH ST IN EAST ALTON Miles = 0.63	STANDARD OVERLAY	\$570,000	MADISON	3	2024
		REHABILITATION - PAVEMENTS				

**FY 2024-2027 Rebuild Illinois  
Highway Improvement Program  
District 8  
Local Highways**

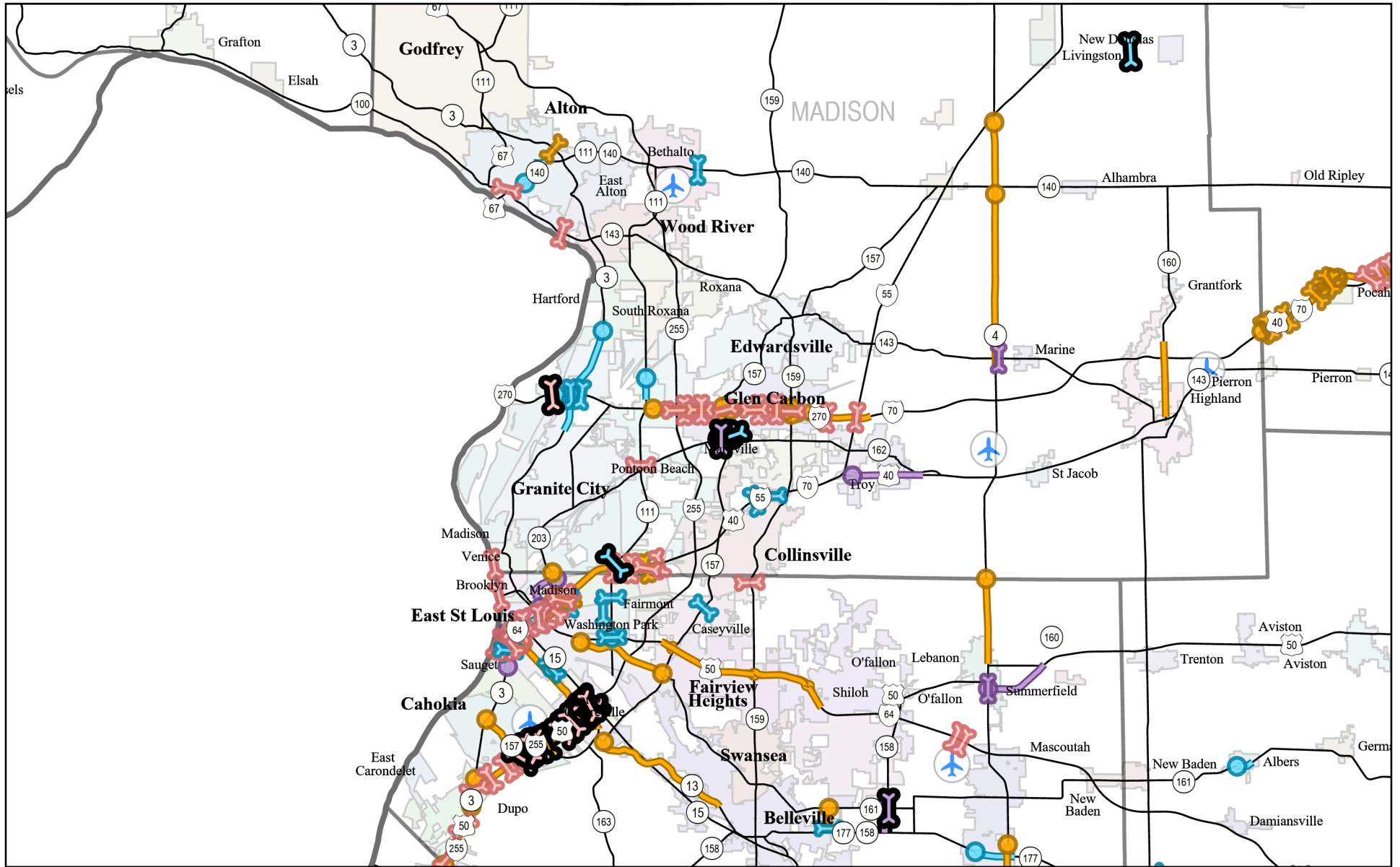
Route / Street	Location	Improvements	Est. Cost	County	MYP Years	
		TAMP Category			Past	Current
W AIRLINE DR	MAIN ST TO 9TH ST IN EAST ALTON	CONSTRUCTION ENGINEERING	\$55,000	MADISON	3	2024
		REHABILITATION - PAVEMENTS				
W MAIN ST	37TH ST TO 28TH ST IN BELLEVILLE Miles = 0.62	STANDARD OVERLAY	\$830,000	ST. CLAIR	1	2025-2029
		REHABILITATION - PAVEMENTS				
W MAIN ST	37TH ST TO 28TH ST IN BELLEVILLE	CONSTRUCTION ENGINEERING	\$20,000	ST. CLAIR	1	2025-2029
		REHABILITATION - PAVEMENTS				
WOOD RIVER AVE	WOOD RIVER NCL TO S OF ECKHARD AVE Miles = 0.54	STANDARD OVERLAY	\$575,000	MADISON	6	2024
		REHABILITATION - PAVEMENTS				
WOOD RIVER AVE	S OF ECKHARD AVE TO FERGUSON AVE IN WOOD RIVER Miles = 0.47	STANDARD OVERLAY	\$451,000	MADISON	5	2024
		REHABILITATION - PAVEMENTS				



## REGION 5 DISTRICT 8

Proposed FY 2024-2029  
Highway Program

TAMP Category	FY 2024			FY 2025-2029		
	Roadway	Spot	Structure	Roadway	Spot	Structure
Initial Construction						
Preservation						
Reconstruction						
Rehabilitation						



**REGION 5  
DISTRICT 8**  
**ALTON - EAST ST LOUIS  
AND VICINITY**  
Proposed FY 2024-2029  
Highway Program

- Airport 
- IDOT District 
- County 

TAMP Category

- Initial Construction 
- Preservation 
- Reconstruction 
- Rehabilitation 

**FY 2024**

**Roadway Spot Structure**

- 

**FY 2025-2029**

**Roadway Spot Structure**

- 