

# 2020 ILLINOIS TRAVEL STATISTICS



State of Illinois  
Illinois Department of Transportation



Illinois Department of Transportation  
Office of Planning and Programming

# **ILLINOIS TRAVEL STATISTICS 2020**

**STATE OF ILLINOIS  
DEPARTMENT OF TRANSPORTATION  
OFFICE OF PLANNING AND PROGRAMMING**

PREPARED IN COOPERATION WITH  
**U.S. DEPARTMENT OF TRANSPORTATION**  
FEDERAL HIGHWAY ADMINISTRATION

## TABLE OF CONTENTS

|  | <b>Page</b> |
|--|-------------|
| Introduction.....  | 1           |
| Illinois Department of Transportation District Boundaries with Office Locations (Map)..... | 2           |
| Illinois Counties and Corresponding IDOT Districts.....                                    | 3           |
| <br>   |             |
| <b><u>TRAVEL HISTORY</u></b>   |             |
| Statewide Annual Vehicle Miles of Travel (1950-2020).....                                  | 7           |
| Statewide Annual Vehicle Miles of Travel (2010-2020).....                                  | 9           |
| Statewide Annual Vehicle Miles of Travel by County (2016-2020).....                        | 11          |
| Annual Average Daily Traffic on State Line Bridges.....                                    | 15          |
| <br>   |             |
| <b><u>TRAFFIC PATTERNS</u></b>   |             |
| Northeastern Illinois Interstate (Urban) Traffic Patterns.....                             | 19          |
| Northeastern Illinois Interstate (Rural) Traffic Patterns.....                             | 20          |
| Northeastern Illinois non-Interstate (Urban) Traffic Patterns.....                         | 21          |
| Northeastern Illinois non-Interstate (Rural) Traffic Patterns.....                         | 22          |
| Downstate Interstate (Urban) Traffic Patterns.....   | 23          |
| Downstate Interstate (Rural) Traffic Patterns.....   | 24          |
| Downstate non-Interstate (Urban) Traffic Patterns.....                                     | 25          |
| Downstate Illinois non-Interstate (Rural) Traffic Patterns.....                            | 26          |
| <br>   |             |
| <b><u>STATEWIDE VEHICLE MILES OF TRAVEL</u></b>  |             |
| AVMT by Vehicle Type on Illinois Functional Classification Road Systems (TABLE TVT-1)..... | 29          |
| Statewide Mileage and Travel (TABLE M-1).....  | 30          |
| District Rural & Urban Functional Classification Summary (TABLE FC-1).....                 | 31          |
| District Rural Functional Classification Summary (TABLE FC-2).....                         | 32          |
| District Urban Functional Classification Summary (TABLE FC-3).....                         | 33          |
| District 1 Subareas Functional Classification Summary (TABLE FC-4).....                    | 34          |
| District Toll Facility Functional Classification Summary (TABLE FC-5).....                 | 35          |
| Daily Vehicle Miles of Travel & Mileage by County Summary (TABLE C-1).....                 | 36          |
| Statewide National Highway System (NHS) by Functional Classification (TABLE N-1).....      | 41          |
| District National Highway System (NHS) Mileage and AVMT (TABLE N-2).....                   | 42          |
| <br>   |             |
| <b><u>STATE SYSTEM, URBANIZED AREAS AND MPO VEHICLE MILES OF TRAVEL</u></b>                |             |
| State System Functional Classification Summary (TABLE S-1).....                            | 45          |
| Urbanized Areas by Functional Classification Summary (TABLE U-1).....                      | 46          |
| MPOS's by Functional Classification Summary (TABLE MPO-1).....                             | 48          |

## INTRODUCTION

The 2020 Illinois Travel Statistics publication is assembled to provide detailed traffic information to the different users of traffic data. While most users of traffic data at this level of detail are within the Illinois Department of Transportation, this publication is also being made available outside the Department.

**The current 2020 Illinois Travel Statistics publication in addition to previous years of the publication going back the last 10 years can be viewed and downloaded from the IDOT web site, <http://www.idot.illinois.gov/transportation-system/Network-Overview/highway-system/illinois-travel-statistics>.**

In 2005, nineteen counties were moved to different Districts as part of IDOT's overall reorganization plan. During 2006, three counties were moved from District 9 to District 7. Any comparison of District data between years needs to take into consideration the revised District boundaries.

Annual Average Daily Traffic volumes (AADT) and Vehicle Miles of Travel (VMT) are products of IDOT's Traffic Count Program. Counts from this program range in duration from data continuously recorded at permanent count stations to thousands of coverage count locations that are counted for either a 24-hour or 48-hour period throughout the year. More information about IDOT's Traffic Count Program can be found in the "Illinois Traffic Monitoring Program" document at <http://www.idot.illinois.gov/Assets/uploads/files/Transportation-System/Manuals-Guides-&-Handbooks/Highways/itmp.pdf>.

The mileage and vehicle miles of travel data in the following tables are based on roads and streets located within the Districts geographical boundaries (Administrative District). In this report, the State System consists of state-maintained highways including highways marked as Interstate routes, United States routes or Illinois State routes.

Vehicle Miles of Travel (VMT) are calculated by multiplying the centerline mileage times the AADT from the Illinois Highway Information System. VMT data is expressed as either Daily Vehicle Miles of Travel (DVMT) or as Annual Vehicle Miles of Travel (AVMT).

The term "Urban" denotes mileage within urban clusters as designated by the Bureau of Census having a population of 5,000 or more. Urban areas may include any adjacent areas that have or are developing urban characteristics. The term "rural" consists of those miles located outside an urban area. An urbanized area consists of an incorporated place and adjacent densely settled area that together have a minimum population of 50,000.

If additional information about this publication is needed, please contact the Office of Planning and Programming at (217) 785-8494.

# ILLINOIS DEPARTMENT OF TRANSPORTATION REGION and DISTRICT BOUNDARIES

**Region 1**

**Jose Rios**

**DISTRICT 1**

201 WEST CENTER COURT  
SCHAUMBURG, ILLINOIS 60196  
PHONE: 847/705-4000

**Region 2**

**Masood Ahmad**

**DISTRICT 2**

819 DEPOT AVENUE  
DIXON, ILLINOIS 61021  
PHONE: 815/284-2271

**DISTRICT 3**

700 EAST NORRIS DRIVE  
OTTAWA, ILLINOIS 61350  
PHONE: 815/434-6131

**Region 3**

**Kensil Garnett**

**DISTRICT 4**

401 MAIN STREET  
PEORIA, ILLINOIS 61602  
PHONE: 309/671-3333

**DISTRICT 5**

13473 IL HWY. 133  
P.O. BOX 610  
PARIS, ILLINOIS 61944  
PHONE: 217/465-4181

**Region 4**

**Jeffrey Myers**

**DISTRICT 6**

126 EAST ASH STREET  
SPRINGFIELD, ILLINOIS 62704  
PHONE: 217/782-7301

**DISTRICT 7**

400 WEST WABASH  
EFFINGHAM, ILLINOIS 62401  
PHONE: 217/342-3951

**Region 5**

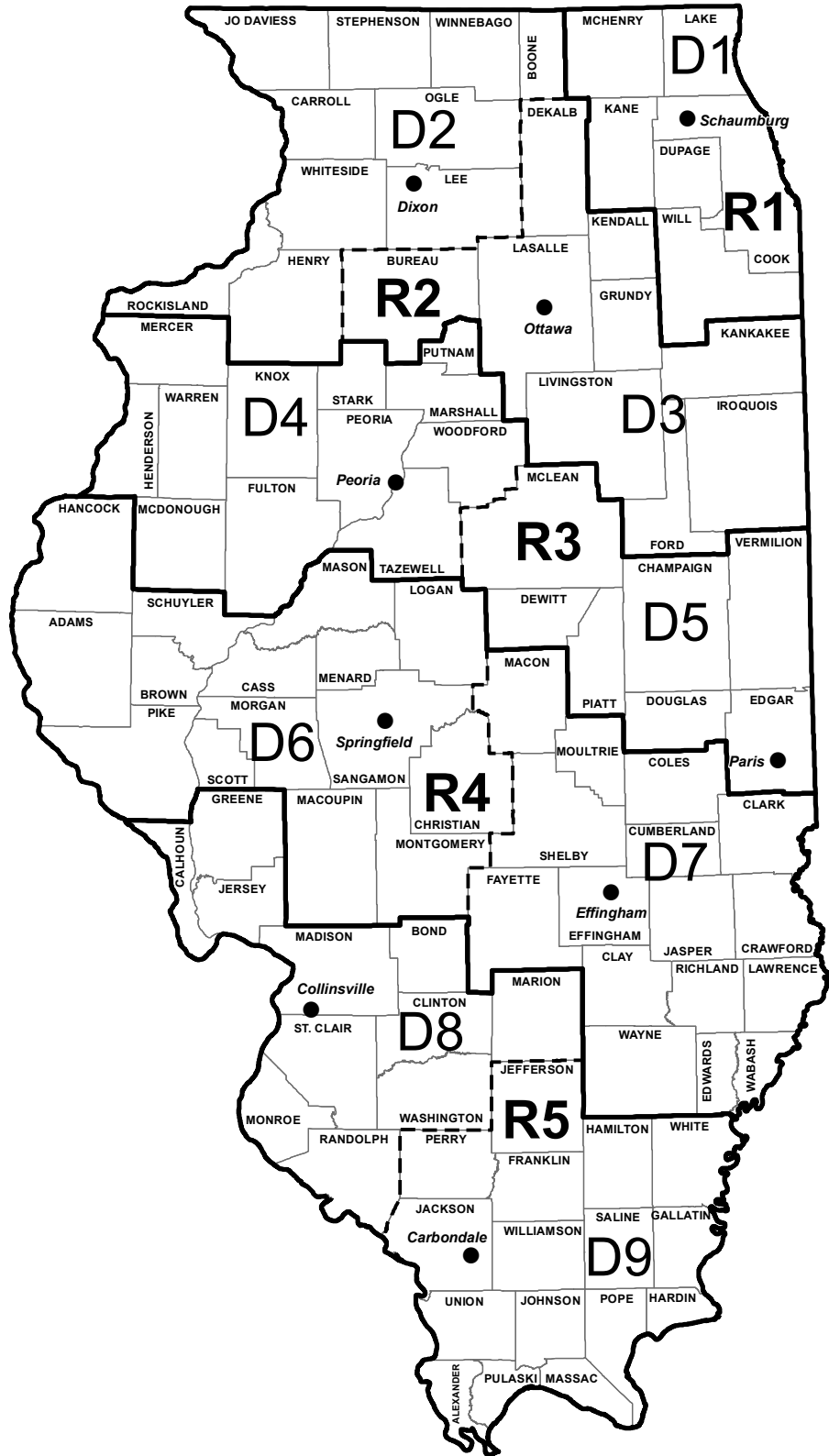
**Keith Roberts (Acting)**

**DISTRICT 8**

1102 EASTPORT PLAZA DRIVE  
COLLINSVILLE, ILLINOIS 62234  
PHONE: 618/346-3100

**DISTRICT 9**

STATE TRANSPORTATION BUILDING  
P.O. BOX 100  
CARBONDALE, ILLINOIS 62903  
PHONE: 618/549-2171



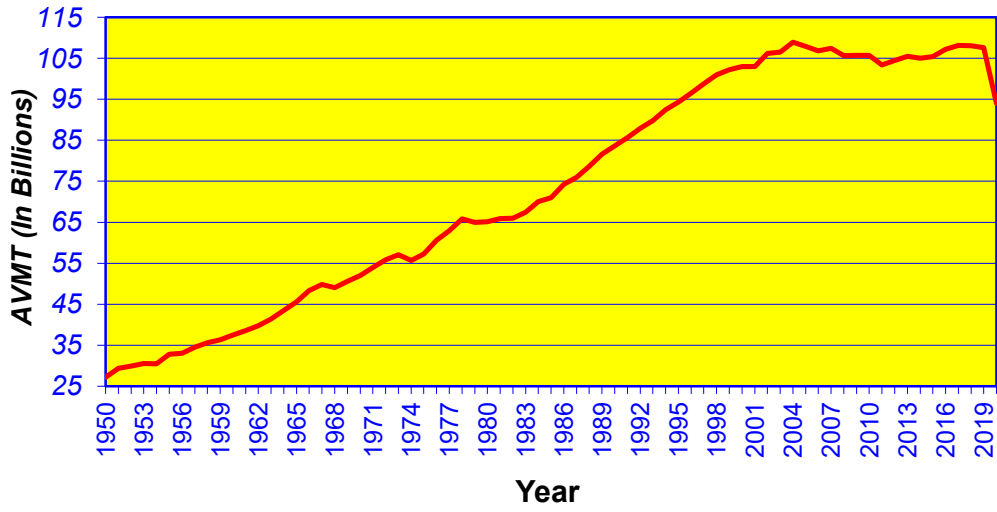
January 2021

## Illinois Counties and Corresponding IDOT Districts

| <u>County</u>    | <u>District</u> | <u>County</u>    | <u>District</u> |
|------------------|-----------------|------------------|-----------------|
| Adams.....       | 6               | Lee.....         | 2               |
| Alexander .....  | 9               | Livingston ..... | 3               |
| Bond .....       | 8               | Logan .....      | 6               |
| Boone .....      | 2               | McDonough .....  | 4               |
| Brown.....       | 6               | McHenry.....     | 1               |
| Bureau .....     | 3               | McLean.....      | 5               |
| Calhoun .....    | 8               | Macon.....       | 7               |
| Carroll .....    | 2               | Macoupin .....   | 6               |
| Cass.....        | 6               | Madison.....     | 8               |
| Champaign .....  | 5               | Marion .....     | 8               |
| Christian .....  | 6               | Marshall.....    | 4               |
| Clark .....      | 7               | Mason.....       | 6               |
| Clay.....        | 7               | Massac.....      | 9               |
| Clinton.....     | 8               | Menard .....     | 6               |
| Coles.....       | 7               | Mercer .....     | 4               |
| Cook .....       | 1               | Monroe .....     | 8               |
| Crawford .....   | 7               | Montgomery ..... | 6               |
| Cumberland ..... | 7               | Morgan .....     | 6               |
| DeKalb .....     | 3               | Moultrie.....    | 7               |
| DeWitt .....     | 5               | Ogle .....       | 2               |
| Douglas .....    | 5               | Peoria .....     | 4               |
| DuPage.....      | 1               | Perry.....       | 9               |
| Edgar .....      | 5               | Piatt .....      | 5               |
| Edwards.....     | 7               | Pike.....        | 6               |
| Effingham .....  | 7               | Pope .....       | 9               |
| Fayette.....     | 7               | Pulaski.....     | 9               |
| Ford .....       | 3               | Putnam .....     | 4               |
| Franklin .....   | 9               | Randolph .....   | 8               |
| Fulton.....      | 4               | Richland .....   | 7               |
| Gallatin .....   | 9               | Rock Island..... | 2               |
| Greene.....      | 8               | St. Clair.....   | 8               |
| Grundy.....      | 3               | Saline .....     | 9               |
| Hamilton .....   | 9               | Sangamon .....   | 6               |
| Hancock.....     | 6               | Schuyler .....   | 6               |
| Hardin .....     | 9               | Scott .....      | 6               |
| Henderson .....  | 4               | Shelby .....     | 7               |
| Henry .....      | 2               | Stark .....      | 4               |
| Iroquois .....   | 3               | Stephenson ..... | 2               |
| Jackson .....    | 9               | Tazewell .....   | 4               |
| Jasper .....     | 7               | Union .....      | 9               |
| Jefferson.....   | 9               | Vermilion .....  | 5               |
| Jersey .....     | 8               | Wabash .....     | 7               |
| JoDaviess .....  | 2               | Warren.....      | 4               |
| Johnson .....    | 9               | Washington ..... | 8               |
| Kane .....       | 1               | Wayne .....      | 7               |
| Kankakee.....    | 3               | White .....      | 9               |
| Kendall.....     | 3               | Whiteside.....   | 2               |
| Knox.....        | 4               | Will .....       | 1               |
| Lake .....       | 1               | Williamson ..... | 9               |
| LaSalle.....     | 3               | Winnebago .....  | 2               |
| Lawrence .....   | 7               | Woodford .....   | 4               |

# TRAVEL HISTORY

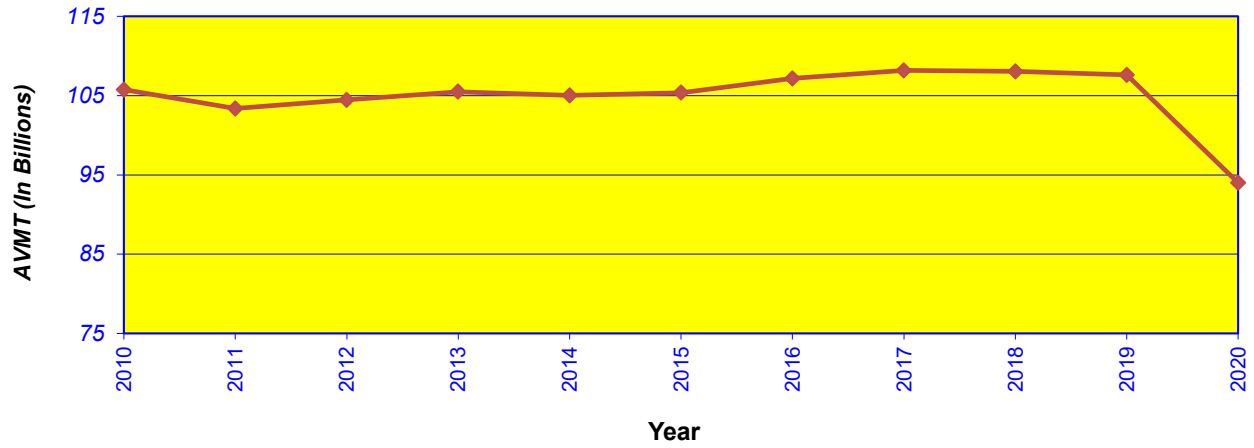
**Illinois Statewide AVMT**  
 (Annual Vehicle Miles Of Travel)  
 1950 - 2020



| Year | AVMT  | Year | AVMT  | Year | AVMT   | Year | AVMT   |
|------|-------|------|-------|------|--------|------|--------|
| 1950 | 27.19 | 1970 | 51.99 | 1990 | 83.64  | 2010 | 105.74 |
| 1951 | 29.34 | 1971 | 53.95 | 1991 | 85.67  | 2011 | 103.37 |
| 1952 | 29.89 | 1972 | 55.82 | 1992 | 87.90  | 2012 | 104.46 |
| 1953 | 30.55 | 1973 | 57.11 | 1993 | 89.82  | 2013 | 105.48 |
| 1954 | 30.48 | 1974 | 55.65 | 1994 | 92.44  | 2014 | 105.03 |
| 1955 | 32.81 | 1975 | 57.27 | 1995 | 94.32  | 2015 | 105.37 |
| 1956 | 33.03 | 1976 | 60.60 | 1996 | 96.52  | 2016 | 107.17 |
| 1957 | 34.55 | 1977 | 62.97 | 1997 | 98.73  | 2017 | 108.16 |
| 1958 | 35.63 | 1978 | 65.83 | 1998 | 100.97 | 2018 | 108.06 |
| 1959 | 36.28 | 1979 | 64.93 | 1999 | 102.19 | 2019 | 107.61 |
| 1960 | 37.52 | 1980 | 65.12 | 2000 | 102.94 | 2020 | 94.00  |
| 1961 | 38.56 | 1981 | 65.94 | 2001 | 103.01 |      |        |
| 1962 | 39.76 | 1982 | 65.95 | 2002 | 106.18 |      |        |
| 1963 | 41.42 | 1983 | 67.49 | 2003 | 106.46 |      |        |
| 1964 | 43.48 | 1984 | 70.01 | 2004 | 108.91 |      |        |
| 1965 | 45.59 | 1985 | 70.96 | 2005 | 107.86 |      |        |
| 1966 | 48.36 | 1986 | 74.26 | 2006 | 106.81 |      |        |
| 1967 | 49.78 | 1987 | 76.00 | 2007 | 107.40 |      |        |
| 1968 | 49.01 | 1988 | 78.62 | 2008 | 105.64 |      |        |
| 1969 | 50.64 | 1989 | 81.58 | 2009 | 105.73 |      |        |



**Illinois Statewide AVMT**  
(Annual Vehicle Miles Of Travel)  
2010 - 2020



| Year | AVMT   |
|------|--------|
| 2010 | 105.74 |
| 2011 | 103.37 |
| 2012 | 104.46 |
| 2013 | 105.48 |
| 2014 | 105.03 |
| 2015 | 105.37 |
| 2016 | 107.17 |
| 2017 | 108.16 |
| 2018 | 108.06 |
| 2019 | 107.61 |
| 2020 | 94.00  |

**2016 - 2020 Illinois Statewide AVMT (By County)**

*(5-Year History)*

| County Name | County Code | 2016 AVMT      | 2017 AVMT      | 2018 AVMT      | 2019 AVMT      | 2020 AVMT      |
|-------------|-------------|----------------|----------------|----------------|----------------|----------------|
| Adams       | 001         | 517,784,835    | 511,655,909    | 515,754,815    | 511,827,543    | 463,756,174    |
| Alexander   | 002         | 118,133,549    | 109,712,978    | 108,219,463    | 101,927,433    | 97,878,155     |
| Bond        | 003         | 291,392,706    | 289,601,092    | 287,209,247    | 283,331,761    | 257,369,687    |
| Boone       | 004         | 577,056,251    | 596,892,260    | 606,485,880    | 613,261,535    | 523,420,165    |
| Brown       | 005         | 59,518,762     | 57,418,588     | 57,259,853     | 58,923,808     | 55,993,894     |
| Bureau      | 006         | 570,125,408    | 559,143,058    | 557,394,876    | 539,453,652    | 494,222,388    |
| Calhoun     | 007         | 38,511,190     | 35,305,034     | 35,041,931     | 35,910,204     | 35,955,245     |
| Carroll     | 008         | 145,436,641    | 145,963,281    | 144,918,140    | 142,346,613    | 135,159,026    |
| Cass        | 009         | 104,057,350    | 105,369,269    | 101,664,760    | 100,355,947    | 93,072,591     |
| Champaign   | 010         | 1,799,843,441  | 1,808,336,965  | 1,802,061,458  | 1,816,380,934  | 1,665,989,911  |
| Christian   | 011         | 323,457,083    | 317,136,605    | 315,444,103    | 317,664,625    | 293,979,815    |
| Clark       | 012         | 386,629,641    | 392,282,896    | 390,997,045    | 394,807,948    | 354,448,127    |
| Clay        | 013         | 159,301,618    | 157,787,631    | 156,762,430    | 155,595,277    | 148,506,612    |
| Clinton     | 014         | 403,260,107    | 424,525,543    | 421,678,583    | 423,087,042    | 399,796,563    |
| Coles       | 015         | 526,740,815    | 536,082,110    | 533,208,819    | 518,885,712    | 468,390,309    |
| Cook        | 016         | 31,658,599,992 | 32,041,489,380 | 32,291,611,565 | 32,214,304,711 | 27,069,583,874 |
| Crawford    | 017         | 175,113,641    | 173,763,601    | 173,047,555    | 168,112,043    | 154,140,124    |
| Cumberland  | 018         | 331,953,845    | 344,800,115    | 343,404,184    | 347,973,400    | 309,349,519    |
| DeKalb      | 019         | 894,329,650    | 900,356,428    | 888,241,213    | 845,825,684    | 765,940,159    |
| DeWitt      | 020         | 205,319,285    | 214,054,308    | 202,999,897    | 191,241,133    | 173,548,130    |
| Douglas     | 021         | 286,490,686    | 289,422,582    | 287,549,840    | 291,041,517    | 264,667,216    |
| DuPage      | 022         | 8,646,019,307  | 8,718,579,165  | 8,641,461,881  | 8,525,783,822  | 6,899,051,103  |
| Edgar       | 023         | 177,376,882    | 168,436,324    | 167,533,025    | 157,369,867    | 146,462,787    |
| Edwards     | 024         | 76,178,095     | 73,688,693     | 73,167,736     | 73,600,024     | 70,187,076     |
| Effingham   | 025         | 714,269,161    | 736,433,855    | 734,070,750    | 748,809,060    | 678,800,782    |
| Fayette     | 026         | 453,711,859    | 465,228,387    | 456,499,244    | 464,484,539    | 418,836,500    |
| Ford        | 027         | 155,983,389    | 165,958,518    | 165,113,232    | 158,125,333    | 146,842,865    |
| Franklin    | 028         | 535,852,219    | 545,817,208    | 546,380,728    | 517,024,289    | 453,849,026    |
| Fulton      | 029         | 314,630,840    | 309,263,850    | 307,341,432    | 299,773,000    | 275,782,868    |
| Gallatin    | 030         | 68,984,522     | 62,829,501     | 57,599,891     | 56,219,205     | 53,426,364     |
| Greene      | 031         | 117,935,913    | 114,711,138    | 113,802,394    | 114,674,565    | 113,148,368    |
| Grundy      | 032         | 714,185,838    | 754,776,423    | 753,391,938    | 725,399,500    | 671,567,705    |
| Hamilton    | 033         | 86,693,639     | 85,423,998     | 84,819,784     | 82,163,865     | 78,423,152     |
| Hancock     | 034         | 209,809,209    | 199,905,328    | 198,521,963    | 199,638,524    | 190,674,285    |
| Hardin      | 035         | 36,608,233     | 33,910,883     | 30,828,232     | 28,496,576     | 27,091,530     |
| Henderson   | 036         | 121,324,295    | 115,200,800    | 114,396,960    | 116,062,419    | 110,347,855    |
| Henry       | 037         | 733,897,116    | 750,041,314    | 740,332,555    | 739,410,185    | 671,062,045    |
| Iroquois    | 038         | 493,848,971    | 533,292,185    | 530,515,988    | 512,662,181    | 465,780,223    |
| Jackson     | 039         | 483,908,200    | 462,404,210    | 451,780,009    | 443,395,755    | 399,816,715    |
| Jasper      | 040         | 136,319,828    | 133,282,798    | 132,464,194    | 133,345,249    | 127,438,469    |
| Jefferson   | 041         | 747,574,838    | 738,803,873    | 754,522,547    | 769,600,814    | 653,814,579    |
| Jersey      | 042         | 194,802,431    | 192,400,559    | 191,187,916    | 193,719,392    | 183,029,345    |
| JoDaviess   | 043         | 237,288,405    | 234,667,508    | 233,184,787    | 226,739,518    | 214,191,103    |
| Johnson     | 044         | 261,727,239    | 274,117,537    | 278,390,406    | 262,266,556    | 251,298,584    |

**2016 - 2020 Illinois Statewide AVMT (By County)**

*(5-Year History)*

| County Name | County Code | 2016 AVMT     | 2017 AVMT     | 2018 AVMT     | 2019 AVMT     | 2020 AVMT     |
|-------------|-------------|---------------|---------------|---------------|---------------|---------------|
| Kane        | 045         | 3,949,489,618 | 4,000,142,941 | 4,047,762,396 | 4,059,252,370 | 3,540,934,335 |
| Kankakee    | 046         | 994,550,358   | 959,063,696   | 956,301,595   | 930,717,190   | 868,264,336   |
| Kendall     | 047         | 795,574,327   | 804,968,157   | 809,724,994   | 834,435,599   | 737,664,964   |
| Knox        | 048         | 544,903,792   | 554,655,624   | 553,109,185   | 558,294,138   | 505,628,602   |
| Lake        | 049         | 5,764,506,827 | 5,842,672,464 | 5,825,547,259 | 5,983,710,275 | 5,147,956,726 |
| LaSalle     | 050         | 1,372,767,059 | 1,402,154,899 | 1,397,328,270 | 1,332,767,617 | 1,208,641,542 |
| Lawrence    | 051         | 158,803,685   | 158,820,702   | 158,173,319   | 157,169,445   | 146,441,011   |
| Lee         | 052         | 581,576,396   | 604,573,893   | 604,773,734   | 598,068,670   | 532,013,893   |
| Livingston  | 053         | 550,049,390   | 562,963,349   | 560,862,307   | 536,780,698   | 489,322,369   |
| Logan       | 054         | 533,432,853   | 563,007,912   | 562,845,315   | 550,330,940   | 488,548,657   |
| McDonough   | 055         | 259,186,836   | 249,360,674   | 256,233,172   | 251,991,222   | 235,728,687   |
| McHenry     | 056         | 2,403,329,944 | 2,358,551,335 | 2,361,554,515 | 2,428,198,091 | 2,145,103,982 |
| McLean      | 057         | 1,828,803,734 | 1,841,096,354 | 1,840,636,144 | 1,797,027,845 | 1,602,376,061 |
| Macon       | 058         | 938,473,729   | 933,552,105   | 930,525,711   | 937,455,043   | 837,950,885   |
| Macoupin    | 059         | 397,984,667   | 417,372,587   | 413,659,800   | 412,878,178   | 379,534,563   |
| Madison     | 060         | 2,903,932,623 | 2,958,565,597 | 2,956,586,114 | 2,968,399,478 | 2,723,827,418 |
| Marion      | 061         | 501,287,908   | 510,353,581   | 508,727,612   | 499,820,554   | 456,401,139   |
| Marshall    | 062         | 201,579,112   | 200,427,752   | 199,933,652   | 193,637,110   | 177,178,753   |
| Mason       | 063         | 114,331,246   | 111,143,186   | 110,301,179   | 107,606,858   | 102,659,652   |
| Massac      | 064         | 230,512,239   | 223,646,735   | 226,697,098   | 222,776,651   | 207,633,546   |
| Menard      | 065         | 91,400,201    | 90,583,525    | 89,937,840    | 89,163,810    | 83,944,372    |
| Mercer      | 066         | 143,748,322   | 134,380,663   | 133,758,294   | 131,618,540   | 125,527,022   |
| Monroe      | 067         | 371,550,805   | 388,039,508   | 386,893,138   | 375,590,778   | 349,173,126   |
| Montgomery  | 068         | 487,065,253   | 521,535,294   | 518,686,130   | 498,967,165   | 443,940,798   |
| Morgan      | 069         | 363,561,637   | 370,407,942   | 369,740,164   | 353,261,377   | 321,456,544   |
| Moultrie    | 070         | 166,384,009   | 166,881,128   | 165,710,533   | 164,258,913   | 153,821,830   |
| Ogle        | 071         | 725,858,283   | 717,801,419   | 709,564,073   | 703,707,937   | 644,801,131   |
| Peoria      | 072         | 1,682,562,619 | 1,637,161,999 | 1,636,071,839 | 1,621,056,232 | 1,441,800,250 |
| Perry       | 073         | 199,059,933   | 194,409,428   | 193,202,147   | 183,312,016   | 169,426,554   |
| Piatt       | 074         | 247,766,062   | 253,043,857   | 252,928,958   | 254,777,964   | 232,694,716   |
| Pike        | 075         | 305,505,069   | 299,747,822   | 292,178,372   | 288,745,755   | 261,762,513   |
| Pope        | 076         | 46,029,026    | 45,334,106    | 42,658,244    | 40,692,375    | 38,715,535    |
| Pulaski     | 077         | 130,843,025   | 131,138,065   | 127,682,869   | 121,679,645   | 125,383,975   |
| Putnam      | 078         | 71,312,317    | 69,580,191    | 68,130,958    | 68,269,027    | 65,197,187    |
| Randolph    | 079         | 271,610,078   | 267,520,906   | 265,357,230   | 258,525,744   | 252,302,428   |
| Richland    | 080         | 156,967,122   | 154,000,121   | 146,513,237   | 145,778,522   | 135,886,346   |
| Rock Island | 081         | 1,167,824,625 | 1,192,553,674 | 1,195,178,367 | 1,193,465,798 | 1,082,507,550 |
| St. Clair   | 082         | 2,836,174,710 | 2,859,882,934 | 2,815,295,626 | 2,778,353,972 | 2,595,061,615 |
| Saline      | 083         | 234,950,332   | 230,791,883   | 229,424,360   | 219,202,393   | 199,746,009   |
| Sangamon    | 084         | 2,084,854,961 | 2,095,064,073 | 2,092,086,757 | 2,053,365,612 | 1,869,393,621 |
| Schuyler    | 085         | 89,036,680    | 88,897,323    | 88,014,786    | 85,092,574    | 80,816,606    |
| Scott       | 086         | 98,508,646    | 98,978,966    | 97,119,605    | 97,541,578    | 85,149,375    |
| Shelby      | 087         | 254,541,882   | 259,148,098   | 253,745,106   | 251,564,650   | 237,911,161   |
| Stark       | 088         | 73,281,145    | 69,363,074    | 63,582,836    | 65,546,594    | 62,594,007    |

**2016 - 2020 Illinois Statewide AVMT (By County)**

*(5-Year History)*

| County Name              | County Code | 2016 AVMT       | 2017 AVMT       | 2018 AVMT       | 2019 AVMT       | 2020 AVMT      |
|--------------------------|-------------|-----------------|-----------------|-----------------|-----------------|----------------|
| Stephenson               | 089         | 380,830,200     | 396,708,127     | 394,552,378     | 380,358,317     | 351,641,628    |
| Tazewell                 | 090         | 1,301,738,643   | 1,300,400,352   | 1,273,397,568   | 1,264,768,844   | 1,131,483,082  |
| Union                    | 091         | 240,178,154     | 239,217,744     | 238,302,306     | 237,116,133     | 230,768,593    |
| Vermilion                | 092         | 723,071,085     | 721,790,296     | 719,639,358     | 681,530,982     | 617,932,543    |
| Wabash                   | 093         | 93,186,497      | 89,775,236      | 89,348,828      | 89,252,983      | 82,830,217     |
| Warren                   | 094         | 216,589,117     | 211,472,386     | 210,059,679     | 209,012,552     | 196,130,159    |
| Washington               | 095         | 408,793,696     | 425,493,760     | 423,124,509     | 441,066,420     | 400,211,470    |
| Wayne                    | 096         | 270,905,398     | 263,889,419     | 265,802,052     | 283,475,929     | 248,513,294    |
| White                    | 097         | 220,527,609     | 219,773,983     | 225,049,503     | 218,528,150     | 189,853,980    |
| Whiteside                | 098         | 515,201,639     | 526,462,294     | 525,495,979     | 545,022,595     | 493,454,125    |
| Will                     | 099         | 6,389,300,483   | 6,486,883,488   | 6,391,767,547   | 6,441,351,885   | 5,544,923,495  |
| Williamson               | 100         | 827,493,518     | 811,330,877     | 827,068,388     | 814,216,862     | 750,013,855    |
| Winnebago                | 101         | 2,489,160,920   | 2,509,010,642   | 2,503,850,889   | 2,496,198,927   | 2,213,799,409  |
| Woodford                 | 102         | 476,231,078     | 486,274,491     | 484,480,618     | 479,300,750     | 424,951,400    |
| <b>Statewide Totals:</b> |             | 107,170,668,046 | 108,162,096,329 | 108,064,947,692 | 107,607,081,026 | 93,995,423,654 |

**ANNUAL AVERAGE DAILY TRAFFIC ON ILLINOIS STATE LINE BRIDGES**

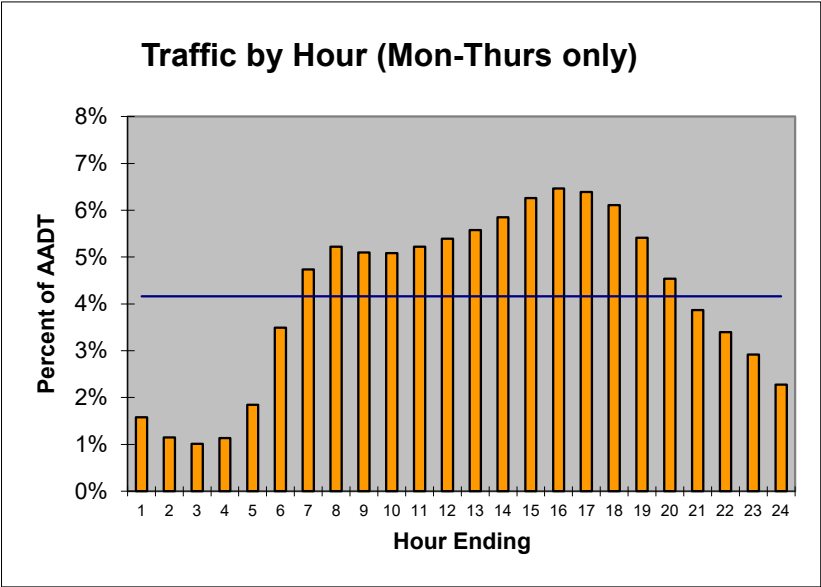
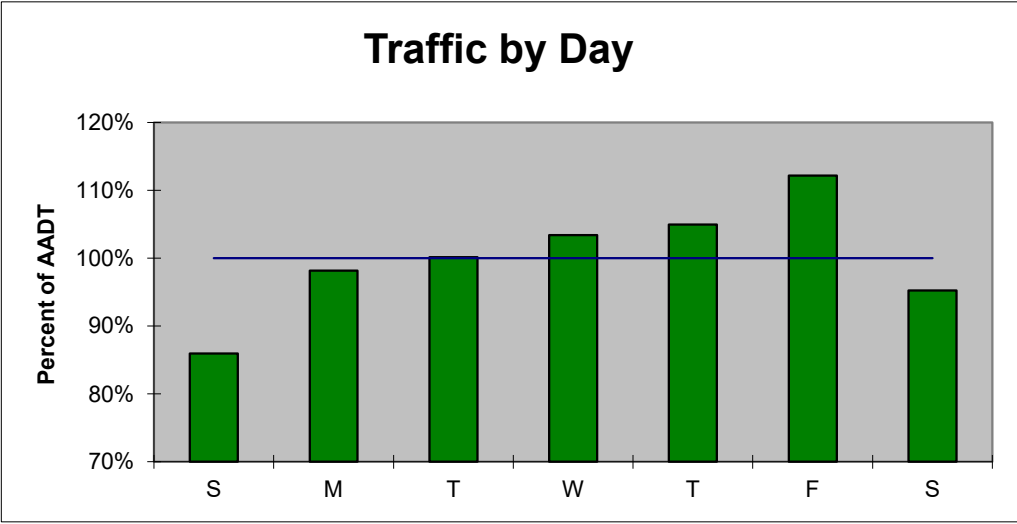
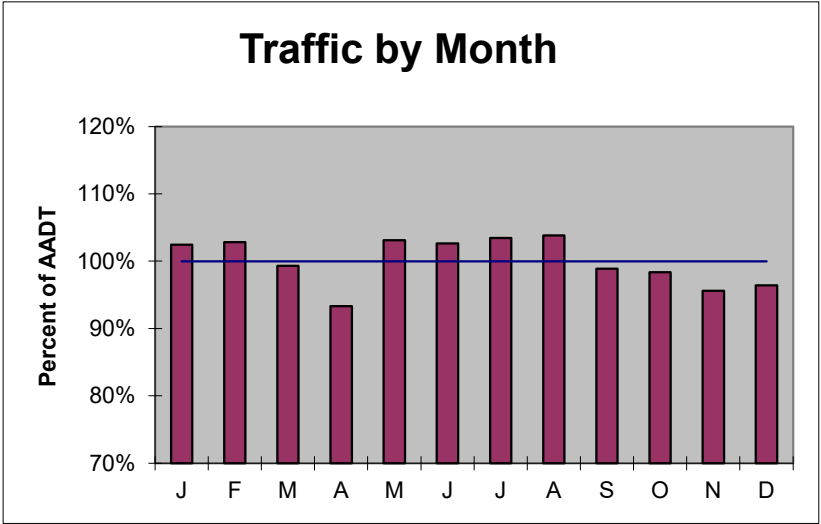
| Structure #               | On Route           | Adj. State        | 2011     | 2012    | 2013   | 2014    | 2015   | 2016   | 2017   | 2018   | 2019   | 2020    |         |
|---------------------------|--------------------|-------------------|----------|---------|--------|---------|--------|--------|--------|--------|--------|---------|---------|
| <b>Mississippi River:</b> |                    |                   |          |         |        |         |        |        |        |        |        |         |         |
| Julien Dubuque            | 043-0001           | U.S. 20           | Iowa     | --      | 19,400 | 18,500  | --     | 14,600 | --     | 18,500 | --     | 18,100  | --      |
| Savanna-Sabula            | 008-0052           | U.S. 52 & Ill. 64 | Iowa     | --      | 1,650  | 1,850   | --     | 2,050  | --     | 2,000  | --     | 1,950   | --      |
| New North Clinton         | 098-9908           | Ill. 136          | Iowa     | 7,550   | --     | 10,800  | --     | 10,500 | --     | 11,000 | --     | 11,700  | --      |
| Gateway                   | 098-6003           | U.S. 30           | Iowa     | 11,600  | --     | 11,500  | --     | 12,600 | --     | 11,700 | --     | 12,300  | --      |
| LeClaire                  | 081-0011           | I - 80            | Iowa     | 33,600  | --     | 26,500  | --     | 26,800 | --     | 26,600 | --     | --      | --      |
| Iowa-Ill. Memorial        | 081-9901, 081-9902 | I - 74            | Iowa     | --      | 70,800 | --      | 76,700 | --     | --     | --     | 69,700 | --      | --      |
| Rock Island Cent.         | 081-9905           | U.S. 67           | Iowa     | 31,200  | --     | 30,300  | --     | --     | --     | 26,200 | --     | 29,300  | --      |
| Interstate 280            | 081-0106           | I - 280           | Iowa     | 18,900  | --     | 20,400  | --     | 19,800 | --     | 28,000 | --     | 28,100  | --      |
| Muscatine                 | 081-9910           | Ill. 92           | Iowa     | 3,950   | --     | 3,700   | --     | 3,750  | --     | 3,850  | --     | 3,500   | --      |
| MacArthur                 | 036-0048           | U.S. 34           | Iowa     | 11,200  | --     | 10,600  | --     | 11,000 | --     | 11,400 | --     | 11,100  | --      |
| AT&SF                     | 034-9902           | Ill. 9            | Iowa     | 3,050   | --     | 2,750   | --     | 3,250  | --     | 2,900  | --     | 3,300   | --      |
| Keokuk Municipal          | 034-0062           | U.S. 136          | Iowa     | 12,600  | --     | 12,400  | --     | 11,500 | --     | 11,600 | --     | 11,400  | --      |
| Quincy Memorial           | 001-0019, 001-0068 | U.S. 24           | Missouri | 18,400  | --     | 19,900  | --     | 17,700 | --     | 17,600 | --     | 16,225  | --      |
| Mark Twain Memorial       | 075-0151           | I - 72            | Missouri | 11,800  | --     | 13,500  | --     | 14,000 | --     | 15,600 | --     | 16,200  | --      |
| Champ Clark               | 075-9900           | U.S. 54           | Missouri | 3,300   | --     | 3,400   | --     | 3,150  | --     | 3,100  | --     | 0       | Deleted |
| Clark                     | 060-0255           | U.S. 67           | Missouri | 27,800  | --     | 28,200  | --     | 26,800 | --     | 27,000 | --     | 21,500  | --      |
| New Chain of Rocks        | 060-0035           | I - 270           | Missouri | 54,000  | --     | 52,300  | --     | 51,000 | --     | 51,500 | --     | 44,600  | --      |
| McKinley                  | 060-6002           | Broadway          | Missouri | 13,300  | --     | 17,600  | --     | --     | 15,100 | --     | --     | 14,500  | --      |
| Stan Musial Veterans      | 082-0348           | I - 70            | Missouri | --      | --     | --      | --     | 44,800 | --     | 48,300 | --     | 44,300  | --      |
| MLK Memorial              | 082-6001           | --                | Missouri | 29,000  | --     | --      | --     | --     | --     | 11,950 | --     | 9,650   | --      |
| Eads                      | 082-9929           | --                | Missouri | 11,300  | --     | --      | 7,100  | --     | --     | 11,900 | --     | 14,600  | --      |
| Poplar Street             | 082-0004           | I - 55/70         | Missouri | 111,600 | --     | 114,100 | --     | 82,900 | --     | 94,700 | --     | 117,700 | --      |
| Jefferson Barracks        | 067-0019, 067-0020 | I - 255 & U.S. 50 | Missouri | 51,300  | --     | 54,900  | --     | 64,100 | --     | 66,500 | --     | 56,900  | --      |
| Chester                   | 079-6001           | Ill. 150          | Missouri | 6,400   | --     | 6,250   | --     | 5,950  | --     | 6,500  | --     | 6,000   | --      |
| Emerson Memorial          | 002-0036           | Ill. 146          | Missouri | 10,400  | --     | 11,000  | --     | 10,000 | --     | 9,700  | --     | --      | --      |
| Cairo 60,62               | 002-0005           | U.S. 60/62        | Missouri | 4,850   | --     | 2,800   | --     | 2,100  | --     | 3,000  | --     | 2,750   | --      |
| Interstate 57             | 002-0022           | I - 57            | Missouri | 13,900  | 9,900  | 9,500   | 10,800 | 12,200 | 12,500 | 12,300 | 12,500 | 13,300  | 13,200  |

## ANNUAL AVERAGE DAILY TRAFFIC ON ILLINOIS STATE LINE BRIDGES

| Structure #          | On Route           | Adj. State    | 2011     | 2012   | 2013   | 2014   | 2015   | 2016   | 2017   | 2018   | 2019   | 2020   |        |
|----------------------|--------------------|---------------|----------|--------|--------|--------|--------|--------|--------|--------|--------|--------|--------|
| <b>Ohio River:</b>   |                    |               |          |        |        |        |        |        |        |        |        |        |        |
| Cairo 51,60,62       | 002-0006           | U.S. 51/60/62 | Kentucky | 4,700  | --     | 4,750  | --     | 4,750  | --     | 5,350  | --     | 4,700  | --     |
| Metropolis           | 064-0035           | I - 24        | Kentucky | 28,100 | 24,900 | 25,800 | 29,600 | 32,500 | 31,700 | 30,200 | 31,100 | --     | 28,800 |
| Brookport            | 064-9901           | U.S. 45       | Kentucky | 4,050  | 4,300  | 4,800  | --     | 4,400  | --     | 4,900  | --     | --     | --     |
| Shawneetown          | 030-9900           | Ill. 13       | Kentucky | 2,600  | --     | 2,500  | --     | 2,400  | --     | 2,550  | --     | 2,300  | --     |
| <b>Wabash River:</b> |                    |               |          |        |        |        |        |        |        |        |        |        |        |
| Wabash Memorial      | 097-9900           | Ill. 141      | Indiana  | 3,550  | --     | 3,650  | --     | 3,800  | --     | 4,600  | --     | 4,050  | --     |
| New Harmony          | 097-9901           | Ill. 14       | Indiana  | 900    | --     | 250    | --     | Closed | Closed | Closed | Closed | Closed | Closed |
| Interstate 64        | 097-0003, 097-0004 | I -64         | Indiana  | 11,500 | 12,800 | 12,800 | 12,700 | 13,700 | 14,500 | 14,000 | 15,400 | 16,400 | 12,600 |
| Mt. Carmel           | 093-0021           | Ill. 15       | Indiana  | --     | 7,250  | 7,500  | --     | 7,500  | --     | 7,850  | --     | 8,150  | --     |
| Cannonball           | 051-6011           | --            | Indiana  | 800    | --     | --     | --     | --     | 750    | --     | --     | --     | --     |
| Vincennes            | 051-0036           | BR U.S.50     | Indiana  | 5,400  | --     | 5,600  | --     | --     | 5,500  | --     | --     | --     | --     |
| Red Skelton          | 051-9900, 051-9901 | U.S. 50       | Indiana  | 6,300  | --     | 6,100  | --     | 6,950  | --     | 6,700  | --     | --     | --     |
| Hutsonville          | 017-0024           | --            | Indiana  | --     | --     | --     | --     | 2,100  | --     | --     | --     | --     | 2,000  |

# **TRAFFIC PATTERNS**

# Northeastern Illinois Interstate (Urban) Traffic patterns



AADT - Annual Average Daily Traffic

Data from 3 continuous count sites throughout Northeastern Illinois during 2017 - 2020 were used to determine these travel patterns.

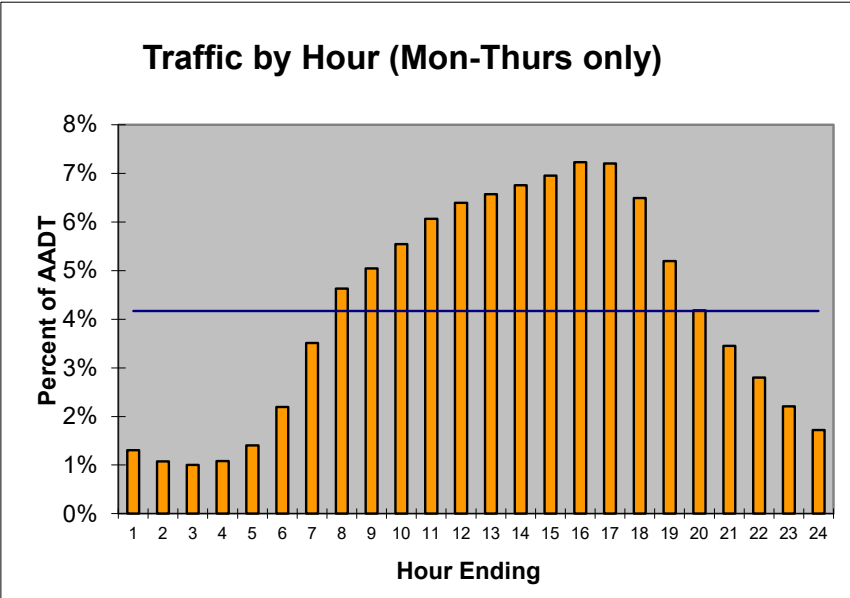
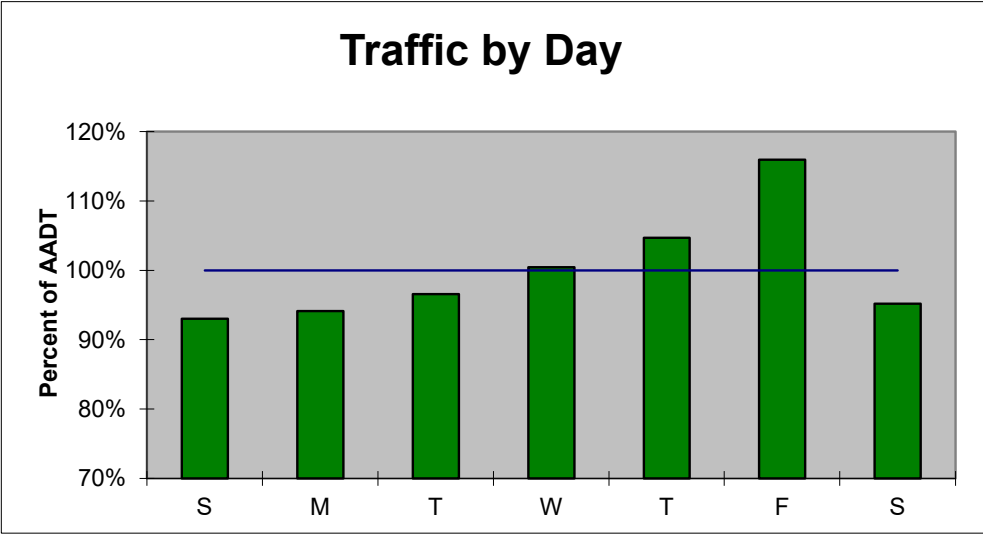
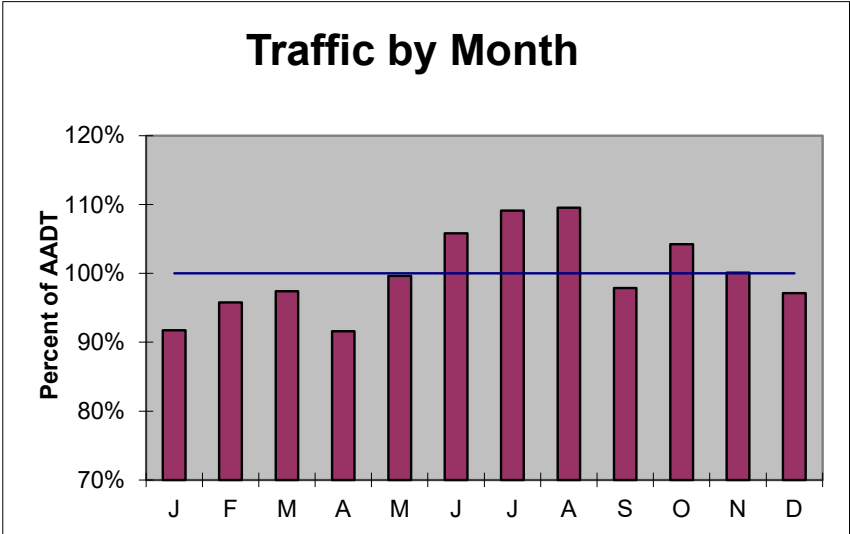
— The blue line represents the annual average daily traffic each chart.

Any bar above the blue line represents higher than average traffic for that period.

The bars on the hourly chart represent the percent of the average daily traffic for that hour. Only Mondays through Thursdays are used.



# Northeastern Illinois Interstate (Rural) Traffic patterns



AADT - Annual Average Daily Traffic

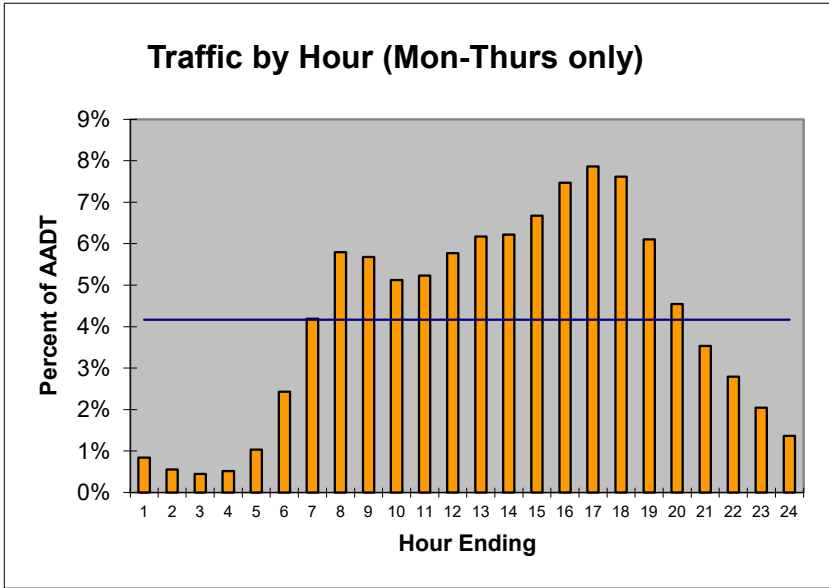
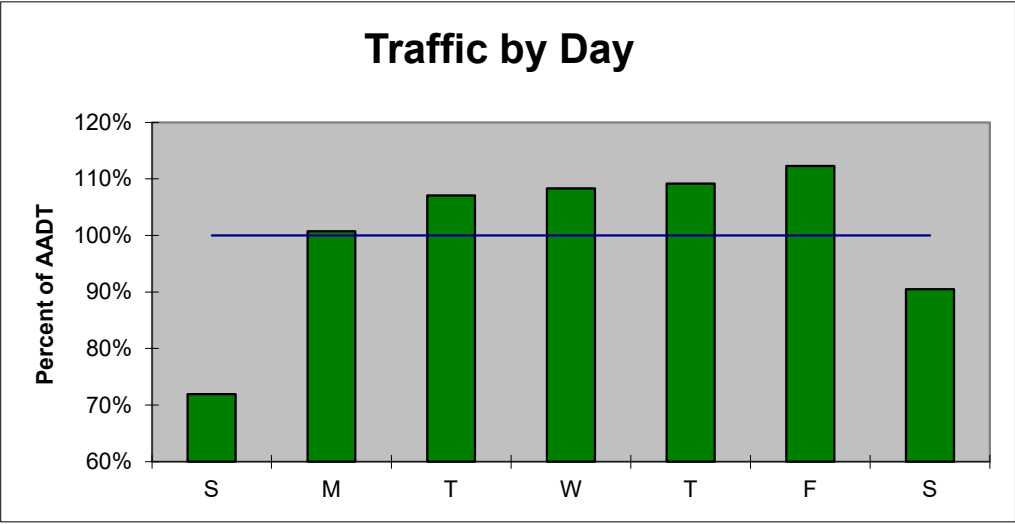
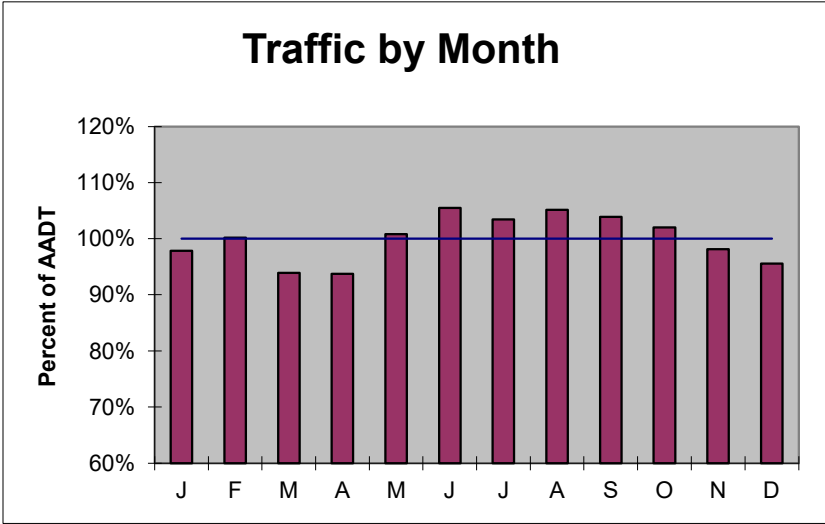
Data from 19 continuous count sites throughout Illinois during 2017 - 2020 were used to determine these travel patterns.

— The blue line represents the annual average daily traffic each chart.

Any bar above the blue line represents higher than average traffic for that period.

The bars on the hourly chart represent the percent of the average daily traffic for that hour. Only Mondays through Thursdays are used.

# Northeastern Illinois Non-Interstate (Urban) Traffic patterns



AADT - Annual Average Daily Traffic

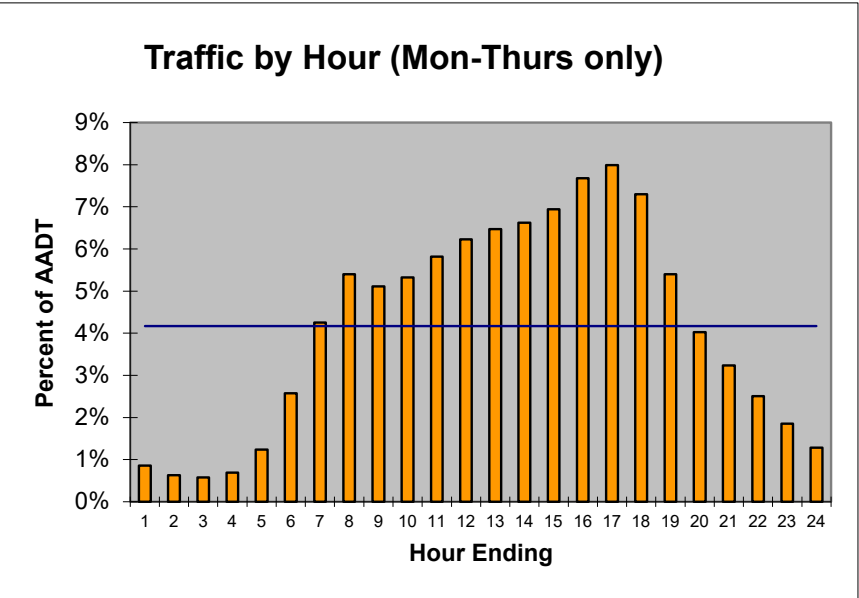
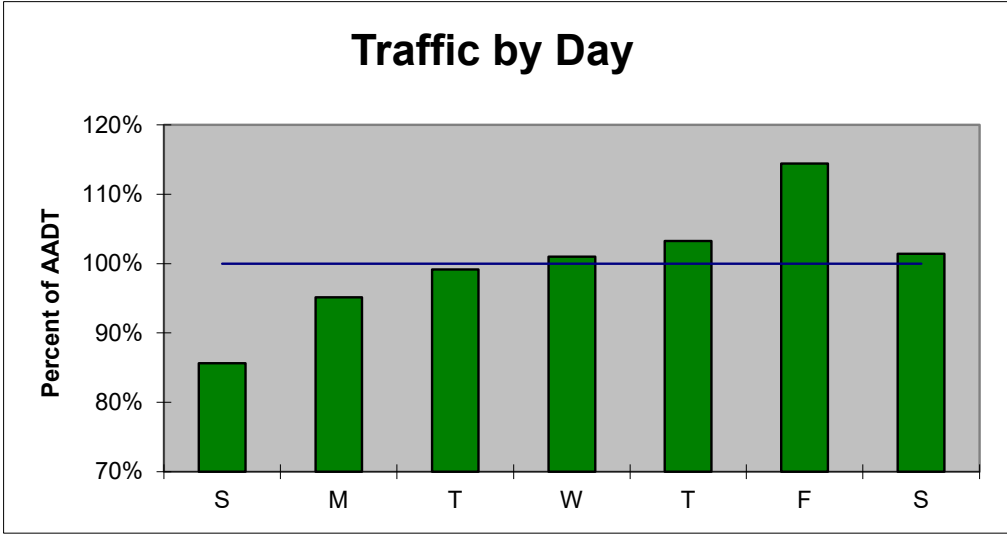
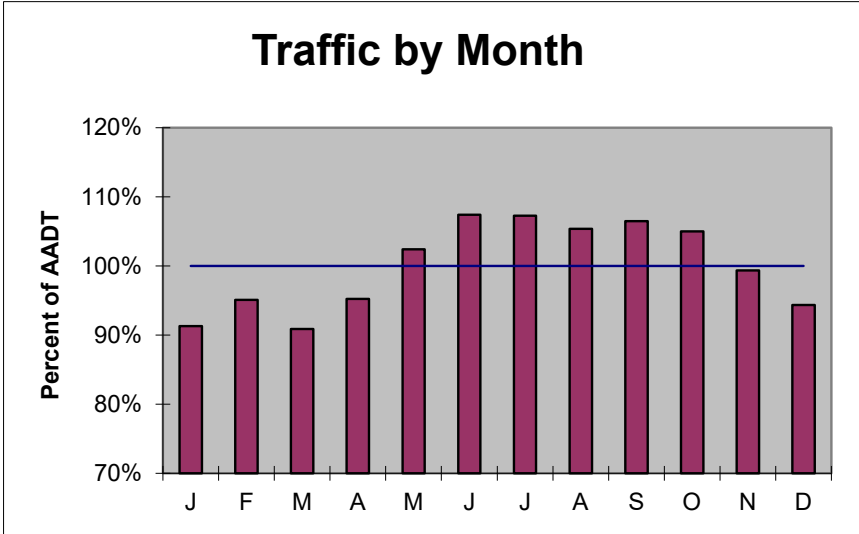
Data from 33 continuous count sites throughout Northeastern Illinois during 2017 - 2020 were used to determine these travel patterns.

— The blue line represents the annual average daily traffic each chart.

Any bar above the blue line represents higher than average traffic for that period.

The bars on the hourly chart represent the percent of the average daily traffic for that hour. Only Mondays through Thursdays are used.

# Northeastern Illinois Non-Interstate (Rural) Traffic patterns

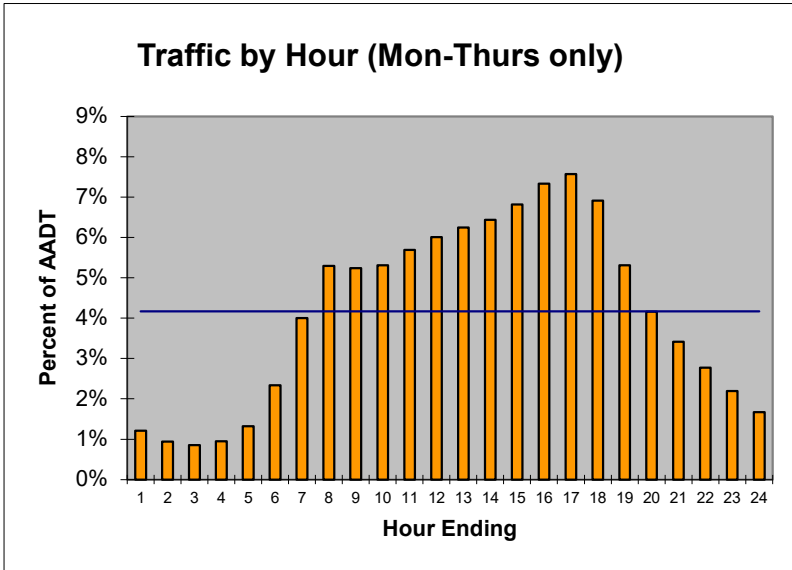
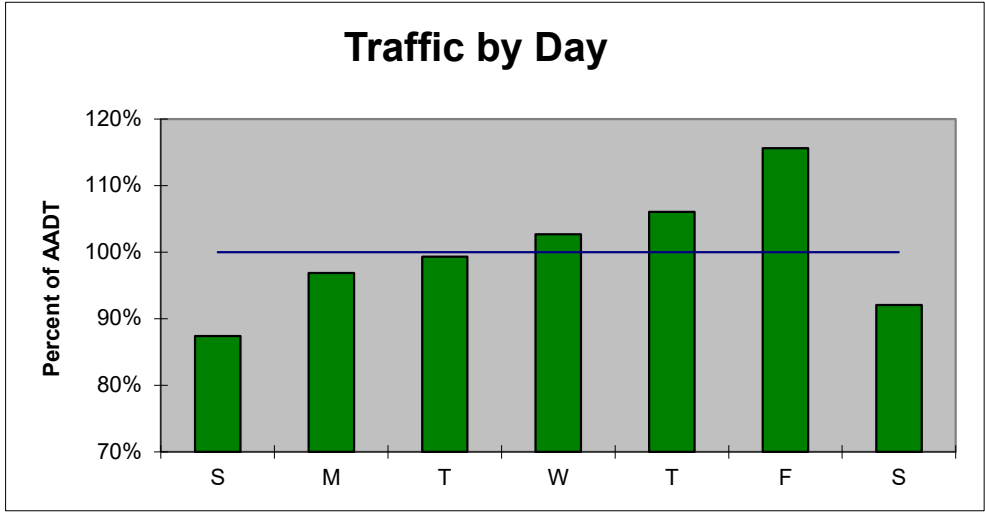
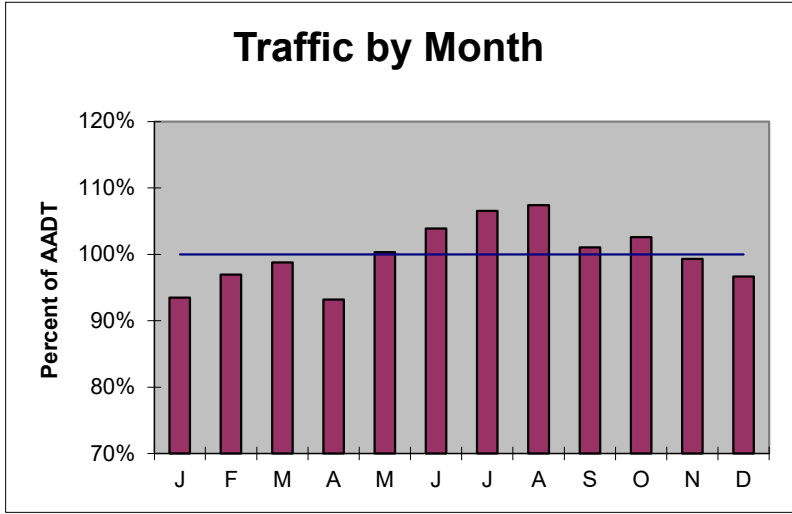


AADT - Annual Average Daily Traffic

Data from 13 continuous count sites throughout Illinois during 2017 - 2020 were used to determine these travel patterns.

- The blue line represents the annual average daily traffic each chart.
- Any bar above the blue line represents higher than average traffic for that period.
- The bars on the hourly chart represent the percent of the average daily traffic for that hour. Only Mondays through Thursdays are used.

## Downstate Illinois Interstate (Urban) Traffic patterns



AADT - Annual Average Daily Traffic

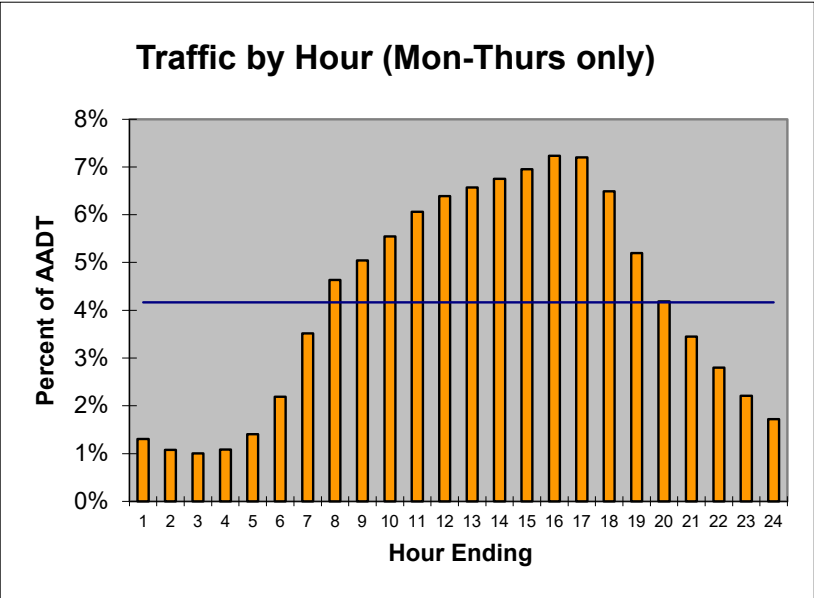
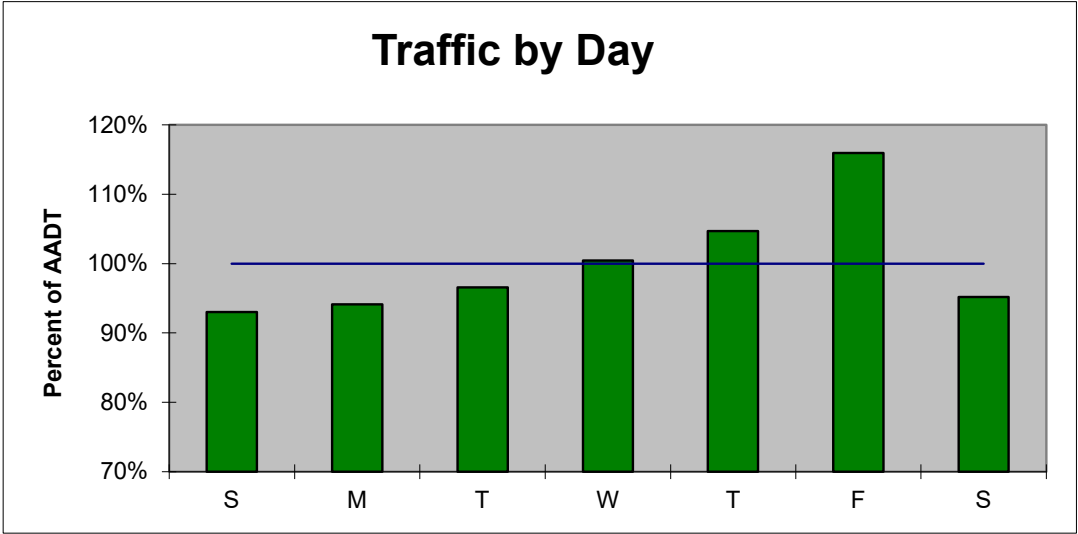
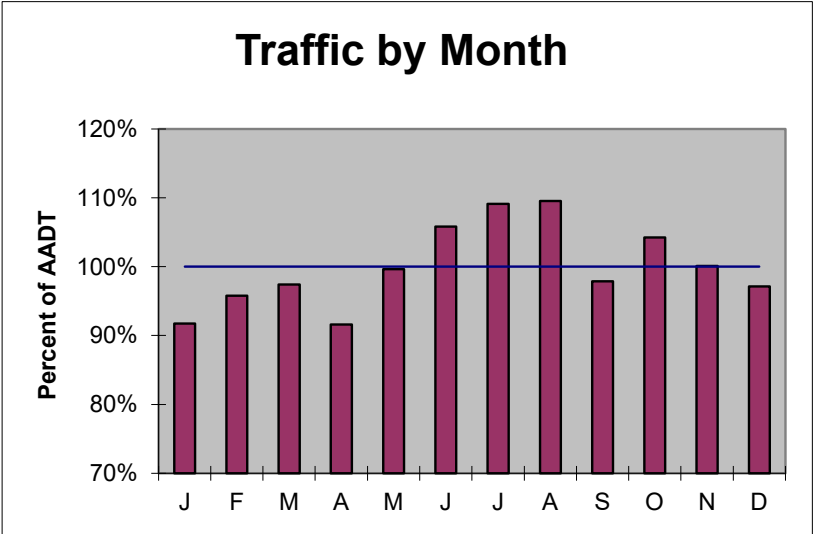
Data from 17 continuous count sites throughout Downstate Illinois during 2017 - 2020 were used to determine these travel patterns.

— The blue line represents the annual average daily traffic each chart.

Any bar above the blue line represents higher than average traffic for that period.

The bars on the hourly chart represent the percent of the average daily traffic for that hour. Only Mondays through Thursdays are used.

# Downstate Illinois Interstate (Rural) Traffic patterns



AADT - Annual Average Daily Traffic

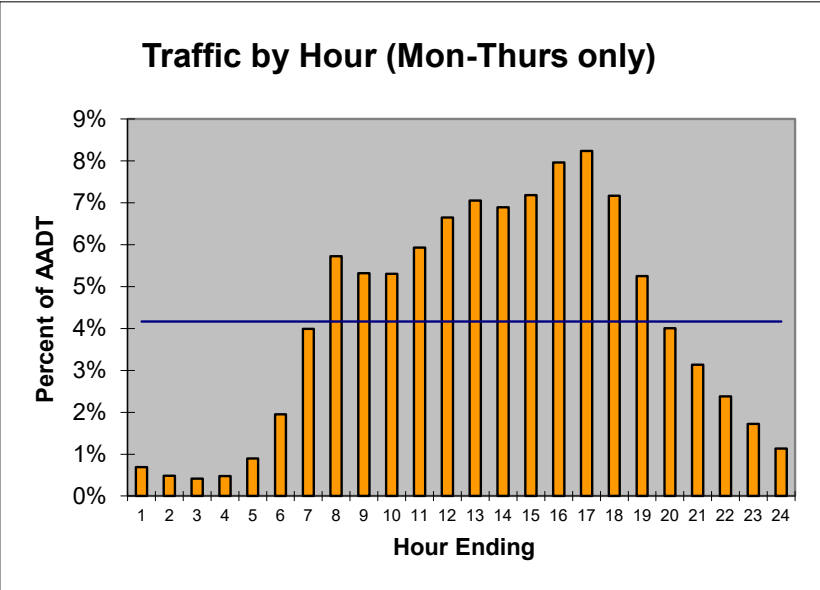
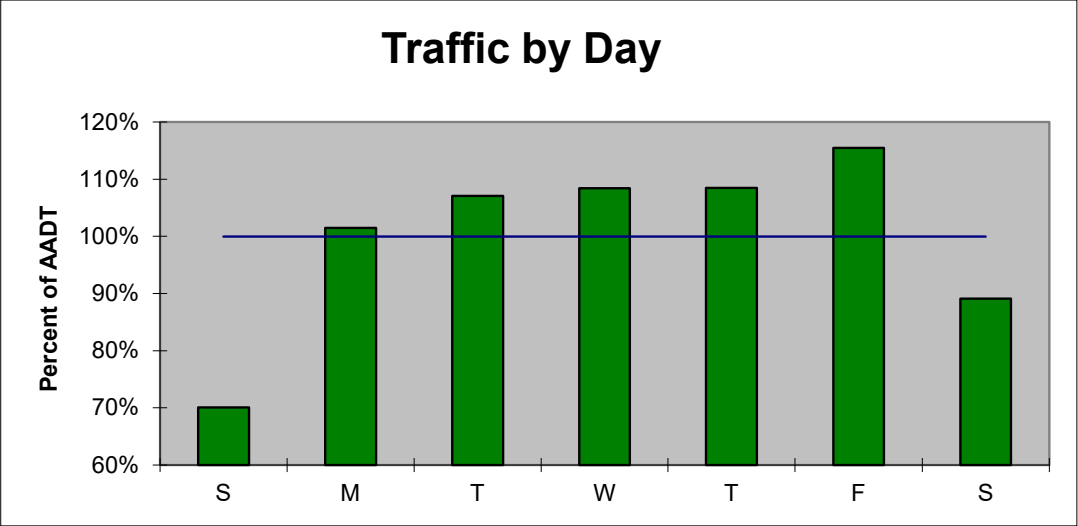
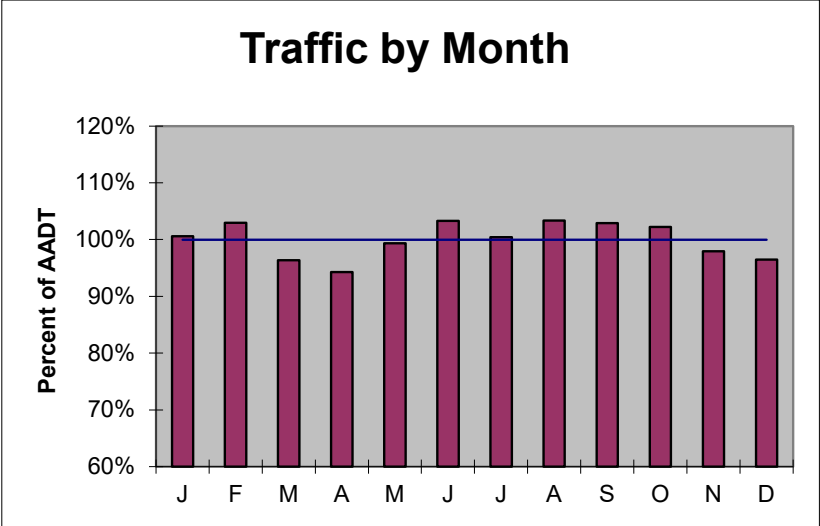
Data from 19 continuous count sites throughout Illinois during 2017 - 2020 were used to determine these travel patterns.

— The blue line represents the annual average daily traffic each chart.

Any bar above the blue line represents higher than average traffic for that period.

The bars on the hourly chart represent the percent of the average daily traffic for that hour. Only Mondays through Thursdays are used.

# Downstate Illinois Non-Interstate (Urban) Traffic patterns



AADT - Annual Average Daily Traffic

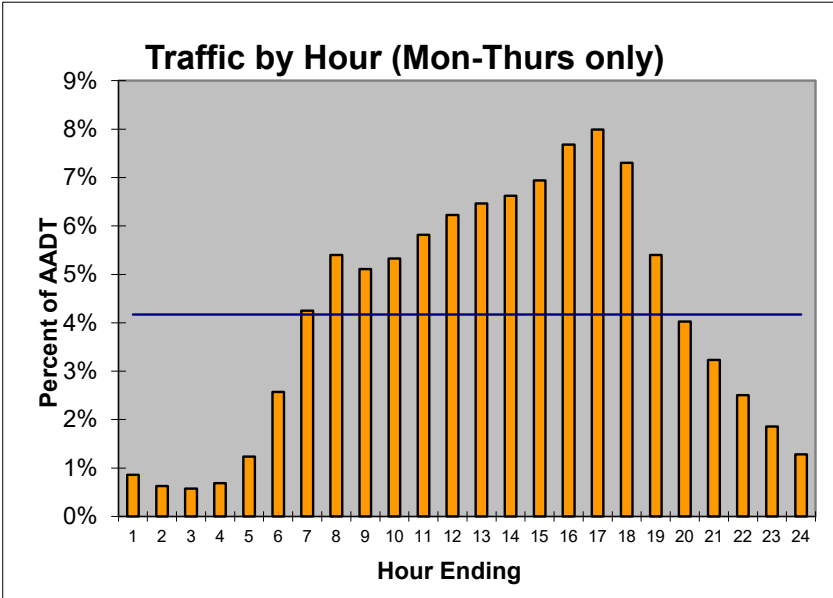
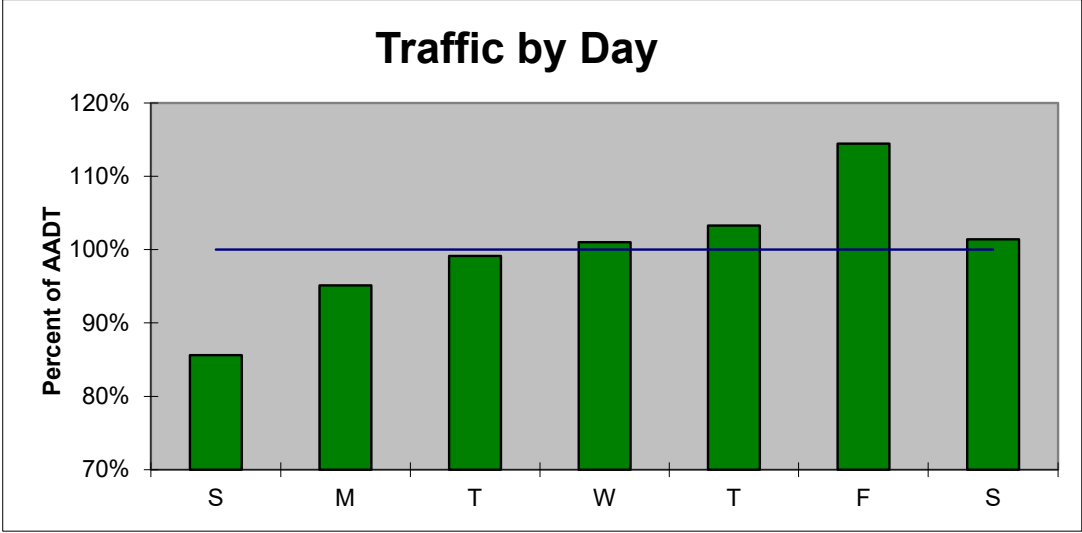
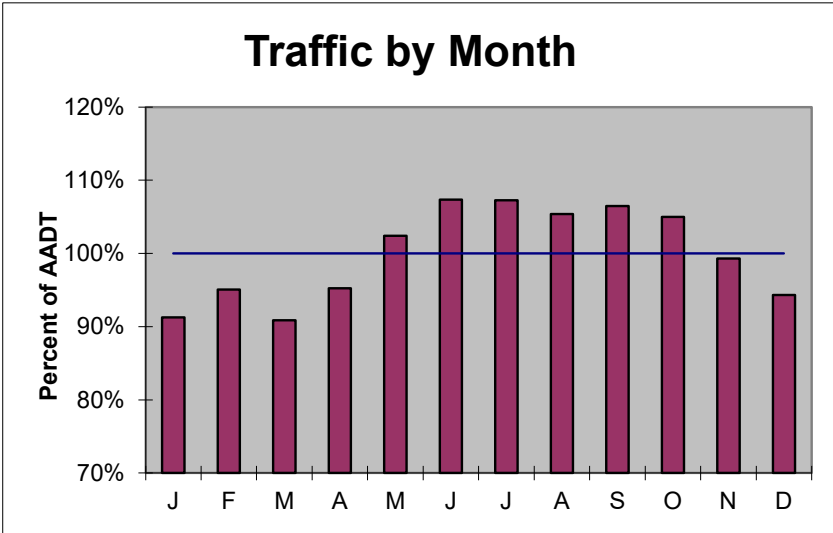
Data from 23 continuous count sites throughout Downstate Illinois during 2017 - 2020 were used to determine these travel patterns.

— The blue line represents the annual average daily traffic each chart.

Any bar above the blue line represents higher than average traffic for that period.

The bars on the hourly chart represent the percent of the average daily traffic for that hour. Only Mondays through Thursdays are used.

# Downstate Illinois Non-Interstate (Rural) Traffic patterns



AADT - Annual Average Daily Traffic

Data from 13 continuous count sites throughout Illinois during 2017 - 2020 were used to determine these travel patterns.

— The blue line represents the annual average daily traffic each chart.

Any bar above the blue line represents higher than average traffic for that period.

The bars on the hourly chart represent the percent of the average daily traffic for that hour. Only Mondays through Thursdays are used.

# **STATEWIDE VEHICLE MILES OF TRAVEL**



2020

Table TVT-1

**ANNUAL VEHICLE MILES OF TRAVEL (AVMT) BY VEHICLE TYPE  
ON ILLINOIS FUNCTIONAL CLASSIFICATION ROAD SYSTEMS (MILLIONS)**

| Functional Classification System | Pass. Vehicles |             |    | Single Unit Trucks & Buses |   |            |   |               |   | Multiple Unit Trucks |    | Total Trucks |    | Total Traffic |     |
|----------------------------------|----------------|-------------|----|----------------------------|---|------------|---|---------------|---|----------------------|----|--------------|----|---------------|-----|
|                                  | System Miles   | 4-Tire AVMT | %  | SU Trucks AVMT             | % | Buses AVMT | % | Subtotal AVMT | % | AVMT                 | %  | AVMT         | %  | AVMT          | %   |
| <b>Interstate</b>                |                |             |    |                            |   |            |   |               |   |                      |    |              |    |               |     |
| Rural                            | 1,269          | 4,987       | 61 | 236                        | 3 | 79         | 1 | 315           | 4 | 2,851                | 35 | 3,166        | 39 | 8,153         | 100 |
| Urban                            | 916            | 16,971      | 83 | 586                        | 3 | 173        | 1 | 758           | 4 | 2,815                | 14 | 3,573        | 17 | 20,544        | 100 |
| Total                            | 2,185          | 21,959      | 77 | 821                        | 3 | 252        | 1 | 1,073         | 4 | 5,666                | 20 | 6,738        | 23 | 28,697        | 100 |
| <b>Freeway</b>                   |                |             |    |                            |   |            |   |               |   |                      |    |              |    |               |     |
| Rural                            | 48             | 128         | 84 | 5                          | 3 | 1          | 1 | 6             | 4 | 18                   | 12 | 24           | 16 | 152           | 100 |
| Urban                            | 118            | 864         | 88 | 41                         | 4 | 6          | 1 | 47            | 5 | 66                   | 7  | 113          | 12 | 977           | 100 |
| Total                            | 166            | 993         | 88 | 45                         | 4 | 7          | 1 | 52            | 5 | 84                   | 7  | 136          | 12 | 1,129         | 100 |
| <b>Other Prin. Art.</b>          |                |             |    |                            |   |            |   |               |   |                      |    |              |    |               |     |
| Rural                            | 2,357          | 3,037       | 85 | 161                        | 5 | 23         | 1 | 185           | 5 | 343                  | 10 | 528          | 15 | 3,565         | 100 |
| Urban                            | 2,893          | 15,720      | 92 | 572                        | 3 | 147        | 1 | 719           | 4 | 598                  | 4  | 1,317        | 8  | 17,037        | 100 |
| Total                            | 5,250          | 18,757      | 91 | 734                        | 4 | 170        | 1 | 904           | 4 | 941                  | 5  | 1,845        | 9  | 20,602        | 100 |
| <b>Minor Arterial</b>            |                |             |    |                            |   |            |   |               |   |                      |    |              |    |               |     |
| Rural                            | 4,731          | 3,580       | 87 | 149                        | 4 | 60         | 1 | 209           | 5 | 312                  | 8  | 521          | 13 | 4,101         | 100 |
| Urban                            | 4,193          | 11,997      | 93 | 524                        | 4 | 62         | a | 586           | 5 | 349                  | 3  | 935          | 7  | 12,932        | 100 |
| Total                            | 8,924          | 15,577      | 91 | 673                        | 4 | 122        | 1 | 795           | 5 | 661                  | 4  | 1,456        | 9  | 17,033        | 100 |
| <b>Major Collector</b>           |                |             |    |                            |   |            |   |               |   |                      |    |              |    |               |     |
| Rural                            | 11,684         | 3,194       | 89 | 216                        | 6 | 18         | 1 | 234           | 7 | 177                  | 5  | 411          | 11 | 3,605         | 100 |
| Urban                            | 4,855          | 6,306       | 92 | 322                        | 5 | 11         | a | 333           | 5 | 185                  | 3  | 518          | 8  | 6,824         | 100 |
| Total                            | 16,539         | 9,500       | 91 | 538                        | 5 | 29         | a | 567           | 5 | 362                  | 3  | 929          | 9  | 10,429        | 100 |
| <b>Minor Collector</b>           |                |             |    |                            |   |            |   |               |   |                      |    |              |    |               |     |
| Rural                            | 4,715          | 435         | 89 | 31                         | 6 | 7          | 1 | 38            | 8 | 18                   | 4  | 56           | 12 | 491           | 100 |
| Urban                            | 1,527          | 678         | 91 | 39                         | 5 | 4          | a | 42            | 6 | 22                   | 3  | 64           | 9  | 742           | 100 |
| Total                            | 6,241          | 1,112       | 90 | 70                         | 6 | 11         | 1 | 81            | 7 | 40                   | 3  | 121          | 10 | 1,233         | 100 |
| <b>Local</b>                     |                |             |    |                            |   |            |   |               |   |                      |    |              |    |               |     |
| Rural                            | 72,102         | 2,913       | 89 | 240                        | 7 | 2          | 1 | 257           | 8 | 103                  | 3  | 360          | 11 | 3,273         | 100 |
| Urban                            | 35,663         | 10,537      | 91 | 622                        | 5 | 24         | a | 648           | 6 | 414                  | 4  | 1,062        | 9  | 11,599        | 100 |
| Total                            | 107,765        | 13,450      | 90 | 862                        | 6 | 26         | a | 905           | 6 | 517                  | 3  | 1,422        | 10 | 14,872        | 100 |
| <b>All Systems</b>               |                |             |    |                            |   |            |   |               |   |                      |    |              |    |               |     |
| Rural                            | 96,907         | 18,275      | 78 | 1,039                      | 4 | 190        | 1 | 1,243         | 5 | 3,822                | 16 | 5,065        | 22 | 23,340        | 100 |
| Urban                            | 50,164         | 63,073      | 89 | 2,705                      | 4 | 426        | 1 | 3,133         | 4 | 4,449                | 6  | 7,582        | 11 | 70,655        | 100 |
| Total                            | 147,071        | 81,348      | 87 | 3,744                      | 4 | 616        | 1 | 4,377         | 5 | 8,270                | 9  | 12,647       | 13 | 93,995        | 100 |

a - Less than 0.5%

b - Less than 0.5 million AVMT

NOTE: Data will not necessarily add to totals because of rounding.

**2020 STATEWIDE MILEAGE AND TRAVEL**

**TABLE M-1**

| <b>Functional Classification</b> | <b>Urban / Rural</b> | <b>Mileage</b>    | <b>Daily Total Vehicle Miles</b> | <b>Daily Vehicle Miles Per Mile</b> |
|----------------------------------|----------------------|-------------------|----------------------------------|-------------------------------------|
| Interstate                       | Rural                | 1,269.28          | 22,337,190                       | 17,598                              |
| Interstate                       | Urban                | 915.76            | 56,284,099                       | 61,462                              |
| Freeway/Expressway               | Rural                | 48.28             | 416,308                          | 8,623                               |
| Freeway/Expressway               | Urban                | 117.91            | 2,677,043                        | 22,704                              |
| Other Principal Arterial         | Rural                | 2,357.26          | 9,767,099                        | 4,143                               |
| Other Principal Arterial         | Urban                | 2,893.03          | 46,677,542                       | 16,134                              |
| Minor Arterial                   | Rural                | 4,731.06          | 11,234,268                       | 2,375                               |
| Minor Arterial                   | Urban                | 4,193.02          | 35,431,127                       | 8,450                               |
| Major Collector                  | Rural                | 11,684.47         | 9,877,629                        | 845                                 |
| Major Collector                  | Urban                | 4,854.67          | 18,696,201                       | 3,851                               |
| Minor Collector                  | Rural                | 4,714.75          | 1,345,394                        | 285                                 |
| Minor Collector                  | Urban                | 1,526.56          | 2,032,424                        | 1,331                               |
| Local                            | Rural                | 72,102.08         | 8,966,942                        | 124                                 |
| Local                            | Urban                | 35,662.79         | 31,778,443                       | 891                                 |
| <b>State Total</b>               |                      | <b>147,070.92</b> | <b>257,521,709</b>               | <b>1,751</b>                        |

**2020 District Mileage and Annual VMT by Functional Classification**  
**Statewide Rural and Urban Classification**  
**(AVMT in Thousands)**

**TABLE FC - 1**

| District      | Interstate      |                   | Freeways      |                  | Other Principal Arterials |                   | Minor Arterials |                   | Major Collectors |                   | Minor Collectors |                  | Local Roads & Streets |                   | System Total      |                   |
|---------------|-----------------|-------------------|---------------|------------------|---------------------------|-------------------|-----------------|-------------------|------------------|-------------------|------------------|------------------|-----------------------|-------------------|-------------------|-------------------|
|               | Miles           | AVMT              | Miles         | AVMT             | Miles                     | AVMT              | Miles           | AVMT              | Miles            | AVMT              | Miles            | AVMT             | Miles                 | AVMT              | Miles             | AVMT              |
| 1             | 424.94          | 14,752,663        | 34.60         | 522,088          | 1,643.36                  | 12,156,612        | 2,151.90        | 8,871,392         | 2,515.52         | 5,055,872         | 775.20           | 532,859          | 21,380.73             | 8,456,069         | 28,926.25         | 50,347,554        |
| 2             | 237.61          | 1,870,603         | 16.50         | 113,710          | 538.91                    | 1,635,699         | 942.17          | 1,254,586         | 1,866.39         | 853,841           | 689.18           | 110,415          | 9,969.26              | 1,023,196         | 14,260.02         | 6,862,050         |
| 3             | 267.52          | 1,945,128         | 0.00          | 0                | 418.48                    | 949,569           | 934.31          | 1,136,021         | 2,071.65         | 832,284           | 511.76           | 86,490           | 11,430.86             | 898,755           | 15,634.58         | 5,848,247         |
| 4             | 153.05          | 1,050,374         | 29.30         | 132,760          | 392.65                    | 940,079           | 882.26          | 1,069,815         | 1,776.45         | 665,945           | 596.57           | 79,482           | 10,132.40             | 813,895           | 13,962.68         | 4,752,350         |
| 5             | 233.18          | 1,902,750         | 28.07         | 91,841           | 303.51                    | 680,328           | 673.13          | 806,804           | 1,410.74         | 571,141           | 464.15           | 61,179           | 8,674.22              | 589,627           | 11,787.00         | 4,703,671         |
| 6             | 253.33          | 1,664,736         | 0.00          | 0                | 578.62                    | 1,087,626         | 1,005.85        | 999,423           | 2,190.19         | 653,809           | 985.22           | 91,442           | 13,881.08             | 717,646           | 18,894.29         | 5,214,683         |
| 7             | 221.58          | 1,422,249         | 29.79         | 82,428           | 478.49                    | 833,959           | 691.39          | 824,928           | 1,989.80         | 594,927           | 824.09           | 71,919           | 13,118.46             | 743,042           | 17,353.60         | 4,573,452         |
| 8             | 210.05          | 2,748,233         | 24.16         | 175,291          | 550.01                    | 1,580,455         | 816.58          | 1,254,489         | 1,373.25         | 746,238           | 772.53           | 136,873          | 9,927.90              | 1,124,697         | 13,674.48         | 7,766,276         |
| 9             | 183.78          | 1,340,034         | 3.77          | 10,956           | 346.26                    | 737,967           | 826.49          | 815,412           | 1,345.15         | 455,390           | 622.61           | 62,245           | 9,249.96              | 505,138           | 12,578.02         | 3,927,140         |
| <b>TOTALS</b> | <b>2,185.04</b> | <b>28,696,771</b> | <b>166.19</b> | <b>1,129,073</b> | <b>5,250.29</b>           | <b>20,602,294</b> | <b>8,924.08</b> | <b>17,032,869</b> | <b>16,539.14</b> | <b>10,429,448</b> | <b>6,241.31</b>  | <b>1,232,904</b> | <b>107,764.87</b>     | <b>14,872,065</b> | <b>147,070.92</b> | <b>93,995,424</b> |

Mileage includes frontage roads.

Data calculations are based on roads/streets located within the district's geographical boundaries (Administrative District).

**2020 District Mileage and Annual VMT by Functional Classification**  
**Statewide Rural Classification**  
**(AVMT in Thousands)**

**TABLE FC - 2**

| District      | Interstate      |                  | Freeways     |                | Other Principal Arterials |                  | Minor Arterials |                  | Major Collectors |                  | Minor Collectors |                | Local Roads & Streets |                  | System Total     |                   |
|---------------|-----------------|------------------|--------------|----------------|---------------------------|------------------|-----------------|------------------|------------------|------------------|------------------|----------------|-----------------------|------------------|------------------|-------------------|
|               | Miles           | AVMT             | Miles        | AVMT           | Miles                     | AVMT             | Miles           | AVMT             | Miles            | AVMT             | Miles            | AVMT           | Miles                 | AVMT             | Miles            | AVMT              |
| 1             | 20.13           | 249,836          | 0.00         | 0              | 82.24                     | 161,338          | 36.05           | 67,319           | 120.79           | 89,031           | 95.53            | 34,166         | 748.21                | 91,016           | 1,102.95         | 692,707           |
| 2             | 155.33          | 916,046          | 0.00         | 0              | 273.16                    | 532,104          | 579.77          | 514,678          | 1,456.06         | 494,635          | 561.56           | 69,847         | 7,213.54              | 365,649          | 10,239.42        | 2,892,960         |
| 3             | 183.14          | 1,112,262        | 0.00         | 0              | 269.84                    | 387,144          | 602.13          | 508,602          | 1,669.59         | 552,106          | 408.49           | 59,192         | 9,331.87              | 427,549          | 12,465.06        | 3,046,855         |
| 4             | 108.32          | 592,649          | 9.43         | 30,715         | 277.85                    | 421,309          | 653.30          | 527,072          | 1,526.33         | 465,591          | 506.16           | 49,847         | 8,563.23              | 436,781          | 11,644.62        | 2,523,964         |
| 5             | 147.23          | 1,030,614        | 16.90        | 57,729         | 169.66                    | 200,307          | 421.72          | 290,093          | 1,148.73         | 375,232          | 383.92           | 36,151         | 7,072.08              | 243,889          | 9,360.24         | 2,234,015         |
| 6             | 198.27          | 1,106,732        | 0.00         | 0              | 428.73                    | 552,143          | 775.72          | 586,616          | 1,903.64         | 471,261          | 882.14           | 66,019         | 12,315.89             | 429,260          | 16,504.39        | 3,212,031         |
| 7             | 187.52          | 1,161,495        | 20.79        | 60,049         | 350.02                    | 456,985          | 499.23          | 518,095          | 1,783.55         | 477,938          | 754.98           | 56,603         | 11,993.81             | 561,341          | 15,589.90        | 3,292,504         |
| 8             | 104.04          | 848,235          | 0.00         | 0              | 269.46                    | 500,571          | 465.17          | 473,535          | 935.22           | 341,986          | 572.19           | 73,739         | 6,619.89              | 368,136          | 8,965.97         | 2,606,203         |
| 9             | 165.30          | 1,135,205        | 1.16         | 3,460          | 236.30                    | 353,090          | 697.97          | 614,500          | 1,140.56         | 337,555          | 549.78           | 45,503         | 8,243.56              | 349,312          | 11,034.63        | 2,838,625         |
| <b>TOTALS</b> | <b>1,269.28</b> | <b>8,153,074</b> | <b>48.28</b> | <b>151,952</b> | <b>2,357.26</b>           | <b>3,564,991</b> | <b>4,731.06</b> | <b>4,100,508</b> | <b>11,684.47</b> | <b>3,605,335</b> | <b>4,714.75</b>  | <b>491,069</b> | <b>72,102.08</b>      | <b>3,272,934</b> | <b>96,907.18</b> | <b>23,339,863</b> |

Mileage includes frontage roads.

Data calculations are based on roads/streets located within the district's geographical boundaries (Administrative District).

**2020 District Mileage and Annual VMT by Functional Classification**  
**Statewide Urban Classification**  
**(AVMT in Thousands)**

**TABLE FC - 3**

| District      | Interstate    |                   | Freeways      |                | Other Principal Arterials |                   | Minor Arterials |                   | Major Collectors |                  | Minor Collectors |                | Local Roads & Streets |                   | System Total     |                   |
|---------------|---------------|-------------------|---------------|----------------|---------------------------|-------------------|-----------------|-------------------|------------------|------------------|------------------|----------------|-----------------------|-------------------|------------------|-------------------|
|               | Miles         | AVMT              | Miles         | AVMT           | Miles                     | AVMT              | Miles           | AVMT              | Miles            | AVMT             | Miles            | AVMT           | Miles                 | AVMT              | Miles            | AVMT              |
| 1             | 404.81        | 14,502,826        | 34.60         | 522,088        | 1,561.12                  | 11,995,274        | 2,115.85        | 8,804,073         | 2,394.73         | 4,966,841        | 679.67           | 498,692        | 20,632.52             | 8,365,053         | 27,823.30        | 49,654,847        |
| 2             | 82.28         | 954,557           | 16.50         | 113,710        | 265.75                    | 1,103,595         | 362.40          | 739,908           | 410.33           | 359,206          | 127.62           | 40,568         | 2,755.72              | 657,547           | 4,020.60         | 3,969,090         |
| 3             | 84.38         | 832,866           | 0.00          | 0              | 148.64                    | 562,425           | 332.18          | 627,419           | 402.06           | 280,178          | 103.27           | 27,298         | 2,098.99              | 471,206           | 3,169.52         | 2,801,392         |
| 4             | 44.73         | 457,725           | 19.87         | 102,045        | 114.80                    | 518,770           | 228.96          | 542,744           | 250.12           | 200,354          | 90.41            | 29,635         | 1,569.17              | 377,114           | 2,318.06         | 2,228,386         |
| 5             | 85.95         | 872,136           | 11.17         | 34,112         | 133.85                    | 480,021           | 251.41          | 516,711           | 262.01           | 195,909          | 80.23            | 25,028         | 1,602.14              | 345,739           | 2,426.76         | 2,469,657         |
| 6             | 55.06         | 558,004           | 0.00          | 0              | 149.89                    | 535,483           | 230.13          | 412,807           | 286.55           | 182,549          | 103.08           | 25,423         | 1,565.19              | 288,386           | 2,389.90         | 2,002,653         |
| 7             | 34.06         | 260,755           | 9.00          | 22,380         | 128.47                    | 376,974           | 192.16          | 306,833           | 206.25           | 116,990          | 69.11            | 15,315         | 1,124.65              | 181,701           | 1,763.70         | 1,280,948         |
| 8             | 106.01        | 1,899,998         | 24.16         | 175,291        | 280.55                    | 1,079,884         | 351.41          | 780,954           | 438.03           | 404,252          | 200.34           | 63,134         | 3,308.01              | 756,561           | 4,708.51         | 5,160,074         |
| 9             | 18.48         | 204,829           | 2.61          | 7,496          | 109.96                    | 384,877           | 128.52          | 200,912           | 204.59           | 117,835          | 72.83            | 16,741         | 1,006.40              | 155,825           | 1,543.39         | 1,088,516         |
| <b>TOTALS</b> | <b>915.76</b> | <b>20,543,696</b> | <b>117.91</b> | <b>977,121</b> | <b>2,893.03</b>           | <b>17,037,303</b> | <b>4,193.02</b> | <b>12,932,361</b> | <b>4,854.67</b>  | <b>6,824,113</b> | <b>1,526.56</b>  | <b>741,835</b> | <b>35,662.79</b>      | <b>11,599,132</b> | <b>50,163.74</b> | <b>70,655,561</b> |

Mileage includes frontage roads.

Data calculations are based on roads/streets located within the district's geographical boundaries (Administrative District).

**2020 District Mileage and Annual VMT by Functional Classification**  
**District 1 Subareas**  
**(AVMT in Thousands)**

**TABLE FC - 4**

| Subarea           | Interstate    |                   | Freeways     |                | Other Principal Arterials |                   | Minor Arterials |                  | Major Collectors |                  | Minor Collectors |                | Local Roads & Streets |                  | System Total     |                   |
|-------------------|---------------|-------------------|--------------|----------------|---------------------------|-------------------|-----------------|------------------|------------------|------------------|------------------|----------------|-----------------------|------------------|------------------|-------------------|
|                   | Miles         | AVMT              | Miles        | AVMT           | Miles                     | AVMT              | Miles           | AVMT             | Miles            | AVMT             | Miles            | AVMT           | Miles                 | AVMT             | Miles            | AVMT              |
| Chicago           | 64.12         | 3,120,899         | 0.00         | 0              | 172.07                    | 1,743,802         | 299.88          | 1,460,032        | 460.88           | 1,548,750        | 54.65            | 72,085         | 2,807.20              | 1,256,766        | 3,858.80         | 9,202,334         |
| Sub. Cook         | 149.79        | 6,070,578         | 19.82        | 409,787        | 440.03                    | 3,873,723         | 626.96          | 3,135,220        | 655.95           | 1,590,252        | 228.44           | 199,396        | 6,460.44              | 2,588,294        | 8,581.43         | 17,867,250        |
| <b>Total Cook</b> | <b>213.91</b> | <b>9,191,477</b>  | <b>19.82</b> | <b>409,787</b> | <b>612.10</b>             | <b>5,617,525</b>  | <b>926.84</b>   | <b>4,595,252</b> | <b>1,116.83</b>  | <b>3,139,002</b> | <b>283.09</b>    | <b>271,481</b> | <b>9,267.64</b>       | <b>3,845,060</b> | <b>12,440.23</b> | <b>27,069,584</b> |
| DuPage            | 54.26         | 2,171,581         | 2.71         | 22,909         | 195.15                    | 1,896,547         | 252.23          | 1,139,893        | 273.29           | 476,859          | 110.61           | 69,258         | 2,738.21              | 1,122,005        | 3,626.46         | 6,899,051         |
| Kane              | 35.01         | 600,786           | 8.95         | 77,300         | 164.93                    | 1,016,006         | 249.60          | 753,925          | 240.27           | 289,762          | 122.37           | 59,051         | 2,026.10              | 744,104          | 2,847.23         | 3,540,934         |
| Lake              | 25.55         | 880,841           | 3.12         | 12,091         | 253.15                    | 1,715,080         | 362.94          | 1,285,243        | 273.89           | 317,803          | 52.62            | 25,427         | 2,410.36              | 911,471          | 3,381.63         | 5,147,957         |
| McHenry           | 9.01          | 139,524           | 0.00         | 0              | 203.24                    | 853,349           | 103.96          | 256,627          | 285.91           | 288,943          | 87.81            | 34,826         | 1,782.29              | 571,834          | 2,472.22         | 2,145,104         |
| Will              | 87.20         | 1,768,453         | 0.00         | 0              | 214.79                    | 1,058,104         | 256.33          | 840,452          | 325.33           | 543,503          | 118.70           | 72,817         | 3,156.13              | 1,261,595        | 4,158.48         | 5,544,923         |
| <b>TOTALS</b>     | <b>424.94</b> | <b>14,752,663</b> | <b>34.60</b> | <b>522,088</b> | <b>1,643.36</b>           | <b>12,156,612</b> | <b>2,151.90</b> | <b>8,871,392</b> | <b>2,515.52</b>  | <b>5,055,872</b> | <b>775.20</b>    | <b>532,859</b> | <b>21,380.73</b>      | <b>8,456,069</b> | <b>28,926.25</b> | <b>50,347,554</b> |

Mileage includes frontage roads.

Data calculations are based on roads/streets located within the district's geographical boundaries (Administrative District).

**2020 District Toll Facility Mileage and Annual VMT by Functional Classification  
(AVMT in Thousands)**

TABLE FC - 5

| District      | Interstate    |                  | Freeways    |               | Other Principal Arterials |               | Minor Arterials |            | Major Collectors |          | Minor Collectors |          | Local Roads & Streets |            | System Total  |                  |
|---------------|---------------|------------------|-------------|---------------|---------------------------|---------------|-----------------|------------|------------------|----------|------------------|----------|-----------------------|------------|---------------|------------------|
|               | Miles         | AVMT             | Miles       | AVMT          | Miles                     | AVMT          | Miles           | AVMT       | Miles            | AVMT     | Miles            | AVMT     | Miles                 | AVMT       | Miles         | AVMT             |
| 1             | 206.93        | 6,859,686        | 6.78        | 85,010        | 3.29                      | 24,681        | 0.00            | 0          | 0.00             | 0        | 0.00             | 0        | 0.00                  | 0          | 217.00        | 6,969,376        |
| 2             | 67.31         | 641,182          | 0.00        | 0             | 0.00                      | 0             | 0.00            | 0          | 0.00             | 0        | 0.00             | 0        | 0.00                  | 0          | 67.31         | 641,182          |
| 3             | 18.26         | 120,542          | 0.00        | 0             | 0.00                      | 0             | 0.00            | 0          | 0.00             | 0        | 0.00             | 0        | 0.00                  | 0          | 18.26         | 120,542          |
| 6             | 0.00          | 0                | 0.00        | 0             | 0.00                      | 0             | 0.30            | 287        | 0.00             | 0        | 0.00             | 0        | 0.00                  | 0          | 0.30          | 287              |
| 7             | 0.00          | 0                | 0.00        | 0             | 0.00                      | 0             | 0.00            | 0          | 0.00             | 0        | 0.00             | 0        | 1.26                  | 345        | 1.26          | 345              |
| <b>TOTALS</b> | <b>292.50</b> | <b>7,621,410</b> | <b>6.78</b> | <b>85,010</b> | <b>3.29</b>               | <b>24,681</b> | <b>0.30</b>     | <b>287</b> | <b>0.00</b>      | <b>0</b> | <b>0.00</b>      | <b>0</b> | <b>1.26</b>           | <b>345</b> | <b>304.13</b> | <b>7,731,732</b> |

Mileage includes frontage roads.

Data calculations are based on roads/streets located within the district's geographical boundaries (Administrative District).

**2020 AVERAGE DAILY VEHICLE MILES OF TRAVEL AND MILEAGE OF HIGHWAYS AND STREETS TABLE C-1**

| <b>County</b> | <b>Average Daily Vehicle Miles of Travel</b> | <b>Total Mileage</b> | <b>State System Mileage</b> | <b>Toll System Mileage</b> | <b>County System Mileage</b> | <b>Township System Mileage</b> | <b>Municipal System Mileage</b> |
|---------------|--|----------------------|-----------------------------|----------------------------|------------------------------|--------------------------------|---------------------------------|
| Adams         | 1,270,565                                    | 1,870.64             | 179.12                      | 0.00                       | 249.98                       | 1,175.31                       | 266.23                          |
| Alexander     | 268,159                                      | 437.62               | 66.64                       | 0.00                       | 33.36                        | 271.92                         | 65.70                           |
| Bond          | 705,122                                      | 853.05               | 112.73                      | 0.00                       | 124.26                       | 528.60                         | 87.46                           |
| Boone         | 1,434,028                                    | 772.63               | 49.88                       | 12.78                      | 93.28                        | 411.44                         | 205.25                          |
| Brown         | 153,408                                      | 521.00               | 51.77                       | 0.00                       | 66.82                        | 375.30                         | 27.11                           |
| Bureau        | 1,354,034                                    | 1,800.80             | 246.51                      | 0.00                       | 218.81                       | 1,115.73                       | 219.75                          |
| Calhoun       | 98,508                                       | 379.07               | 33.84                       | 0.00                       | 37.23                        | 283.72                         | 24.28                           |
| Carroll       | 370,299                                      | 832.11               | 108.57                      | 0.00                       | 122.14                       | 510.85                         | 90.55                           |
| Cass          | 254,993                                      | 612.97               | 51.55                       | 0.00                       | 80.17                        | 396.08                         | 85.17                           |
| Champaign     | 4,564,356                                    | 2,770.05             | 288.22                      | 0.00                       | 194.29                       | 1,558.23                       | 729.31                          |
| Christian     | 805,424                                      | 1,584.74             | 127.97                      | 0.00                       | 157.96                       | 1,085.07                       | 213.74                          |
| Clark         | 971,091                                      | 1,139.36             | 116.83                      | 0.00                       | 146.33                       | 784.08                         | 92.12                           |
| Clay          | 406,867                                      | 1,008.58             | 94.31                       | 0.00                       | 129.41                       | 695.98                         | 88.88                           |
| Clinton       | 1,095,333                                    | 1,086.89             | 129.38                      | 0.00                       | 117.75                       | 651.80                         | 187.96                          |
| Coles         | 1,283,261                                    | 1,281.86             | 155.85                      | 0.00                       | 139.63                       | 767.72                         | 218.66                          |
| Cook          | 74,163,243                                   | 12,440.23            | 1,420.53                    | 95.55                      | 559.70                       | 313.53                         | 10,050.92                       |
| Crawford      | 422,302                                      | 961.54               | 56.43                       | 0.00                       | 156.27                       | 650.74                         | 98.10                           |
| Cumberland    | 847,533                                      | 822.90               | 105.77                      | 0.00                       | 67.71                        | 604.88                         | 44.54                           |
| DeKalb        | 2,098,466                                    | 1,510.87             | 116.66                      | 18.26                      | 187.16                       | 795.12                         | 393.67                          |
| DeWitt        | 475,474                                      | 866.05               | 97.26                       | 0.00                       | 95.87                        | 586.48                         | 86.44                           |
| Douglas       | 725,116                                      | 949.50               | 102.85                      | 0.00                       | 97.52                        | 635.10                         | 114.03                          |
| DuPage        | 18,901,510                                   | 3,626.46             | 191.77                      | 40.70                      | 215.84                       | 407.77                         | 2,770.38                        |
| Edgar         | 401,268                                      | 1,267.98             | 114.27                      | 0.00                       | 131.25                       | 921.03                         | 101.43                          |
| Edwards       | 192,293                                      | 459.20               | 42.77                       | 0.00                       | 69.11                        | 300.01                         | 47.31                           |
| Effingham     | 1,859,728                                    | 1,213.47             | 169.86                      | 0.00                       | 139.27                       | 730.32                         | 174.02                          |
| Fayette       | 1,147,497                                    | 1,522.94             | 140.55                      | 0.00                       | 168.59                       | 1,111.05                       | 102.75                          |
| Ford          | 402,309                                      | 1,048.94             | 135.92                      | 0.00                       | 109.86                       | 720.90                         | 82.26                           |



**2020 AVERAGE DAILY VEHICLE MILES OF TRAVEL AND MILEAGE OF HIGHWAYS AND STREETS TABLE C-1**

| <b>County</b> | <b>Average Daily Vehicle Miles of Travel</b> | <b>Total Mileage</b> | <b>State System Mileage</b> | <b>Toll System Mileage</b> | <b>County System Mileage</b> | <b>Township System Mileage</b> | <b>Municipal System Mileage</b> |
|---------------|--|----------------------|-----------------------------|----------------------------|------------------------------|--------------------------------|---------------------------------|
| Franklin      | 1,243,422                                    | 1,185.75             | 136.80                      | 0.00                       | 139.54                       | 628.81                         | 280.60                          |
| Fulton        | 755,570                                      | 1,572.61             | 208.90                      | 0.00                       | 228.92                       | 929.73                         | 205.06                          |
| Gallatin      | 146,374                                      | 531.02               | 49.47                       | 0.00                       | 74.85                        | 355.03                         | 51.67                           |
| Greene        | 309,996                                      | 943.85               | 101.00                      | 0.00                       | 108.43                       | 650.81                         | 83.61                           |
| Grundy        | 1,839,912                                    | 1,009.08             | 107.97                      | 0.00                       | 140.62                       | 522.43                         | 238.06                          |
| Hamilton      | 214,858                                      | 931.62               | 57.04                       | 0.00                       | 137.83                       | 691.99                         | 44.76                           |
| Hancock       | 522,395                                      | 1,612.72             | 146.73                      | 0.30                       | 176.88                       | 1,110.38                       | 178.43                          |
| Hardin        | 74,223                                       | 280.18               | 35.32                       | 0.00                       | 25.43                        | 196.08                         | 23.35                           |
| Henderson     | 302,323                                      | 670.93               | 101.26                      | 0.00                       | 79.49                        | 431.03                         | 59.15                           |
| Henry         | 1,838,526                                    | 1,777.34             | 299.48                      | 0.00                       | 165.50                       | 1,039.79                       | 272.57                          |
| Iroquois      | 1,276,110                                    | 2,429.07             | 227.88                      | 0.00                       | 332.37                       | 1,702.95                       | 165.87                          |
| Jackson       | 1,095,388                                    | 1,163.06             | 160.06                      | 0.00                       | 155.48                       | 615.78                         | 231.74                          |
| Jasper        | 349,146                                      | 1,075.04             | 64.32                       | 0.00                       | 182.37                       | 781.04                         | 47.31                           |
| Jefferson     | 1,791,273                                    | 1,413.86             | 139.14                      | 0.00                       | 192.97                       | 900.84                         | 180.91                          |
| Jersey        | 501,450                                      | 716.28               | 98.55                       | 0.00                       | 119.81                       | 417.56                         | 80.36                           |
| JoDavies      | 586,825                                      | 1,106.91             | 92.88                       | 0.00                       | 175.22                       | 724.73                         | 114.08                          |
| Johnson       | 688,489                                      | 580.54               | 102.67                      | 0.00                       | 49.82                        | 385.09                         | 42.96                           |
| Kane          | 9,701,190                                    | 2,847.23             | 200.91                      | 35.40                      | 304.21                       | 542.41                         | 1,764.30                        |
| Kankakee      | 2,378,806                                    | 1,780.11             | 174.14                      | 0.00                       | 264.54                       | 908.14                         | 433.29                          |
| Kendall       | 2,021,000                                    | 1,075.21             | 100.61                      | 0.00                       | 126.03                       | 365.06                         | 483.51                          |
| Knox          | 1,385,284                                    | 1,618.48             | 183.20                      | 0.00                       | 258.45                       | 888.97                         | 287.86                          |
| Lake          | 14,103,991                                   | 3,381.63             | 327.53                      | 24.44                      | 288.48                       | 497.18                         | 2,244.00                        |
| LaSalle       | 3,311,347                                    | 2,707.75             | 347.91                      | 0.00                       | 363.46                       | 1,463.38                       | 533.00                          |
| Lawrence      | 401,208                                      | 852.51               | 95.81                       | 1.26                       | 137.14                       | 549.76                         | 68.54                           |
| Lee           | 1,457,572                                    | 1,491.97             | 167.07                      | 29.96                      | 224.22                       | 918.04                         | 152.68                          |
| Livingston    | 1,340,609                                    | 2,272.75             | 229.31                      | 0.00                       | 258.10                       | 1,607.91                       | 177.43                          |
| Logan         | 1,338,489                                    | 1,285.86             | 176.53                      | 0.00                       | 164.32                       | 799.29                         | 145.72                          |

**2020 AVERAGE DAILY VEHICLE MILES OF TRAVEL AND MILEAGE OF HIGHWAYS AND STREETS TABLE C-1**

| <b>County</b> | <b>Average Daily Vehicle Miles of Travel</b> | <b>Total Mileage</b> | <b>State System Mileage</b> | <b>Toll System Mileage</b> | <b>County System Mileage</b> | <b>Township System Mileage</b> | <b>Municipal System Mileage</b> |
|---------------|--|----------------------|-----------------------------|----------------------------|------------------------------|--------------------------------|---------------------------------|
| Macon         | 2,295,756                                    | 1,727.11             | 171.80                      | 0.00                       | 226.78                       | 772.31                         | 556.22                          |
| Macoupin      | 1,039,821                                    | 1,805.10             | 209.18                      | 0.00                       | 219.60                       | 1,067.72                       | 308.60                          |
| Madison       | 7,462,541                                    | 2,804.75             | 452.62                      | 0.00                       | 190.93                       | 838.33                         | 1,322.87                        |
| Marion        | 1,250,414                                    | 1,440.98             | 152.67                      | 0.00                       | 216.30                       | 831.80                         | 240.21                          |
| Marshall      | 485,421                                      | 773.37               | 110.73                      | 0.00                       | 97.84                        | 483.99                         | 80.81                           |
| Mason         | 281,259                                      | 961.45               | 90.04                       | 0.00                       | 123.67                       | 658.68                         | 89.06                           |
| Massac        | 568,859                                      | 502.46               | 54.42                       | 0.00                       | 65.76                        | 316.71                         | 65.57                           |
| McDonough     | 645,832                                      | 1,305.46             | 116.29                      | 0.00                       | 180.49                       | 840.16                         | 168.52                          |
| McHenry       | 5,876,997                                    | 2,472.22             | 192.44                      | 9.01                       | 224.06                       | 822.89                         | 1,223.82                        |
| McLean        | 4,390,071                                    | 2,911.05             | 369.89                      | 0.00                       | 360.78                       | 1,528.98                       | 651.40                          |
| Menard        | 229,985                                      | 604.05               | 49.20                       | 0.00                       | 95.98                        | 405.44                         | 53.43                           |
| Mercer        | 343,910                                      | 1,068.05             | 80.69                       | 0.00                       | 154.28                       | 731.85                         | 101.23                          |
| Monroe        | 956,639                                      | 766.24               | 57.18                       | 0.00                       | 82.71                        | 464.86                         | 161.49                          |
| Montgomery    | 1,216,276                                    | 1,561.52             | 174.45                      | 0.00                       | 186.73                       | 958.39                         | 241.95                          |
| Morgan        | 880,703                                      | 1,217.52             | 133.40                      | 0.00                       | 173.21                       | 729.96                         | 180.95                          |
| Moultrie      | 421,430                                      | 741.32               | 103.49                      | 0.00                       | 64.21                        | 500.97                         | 72.65                           |
| Ogle          | 1,766,578                                    | 1,646.38             | 190.15                      | 8.21                       | 277.71                       | 950.03                         | 220.28                          |
| Peoria        | 3,950,138                                    | 1,957.34             | 257.21                      | 0.00                       | 305.20                       | 695.18                         | 699.75                          |
| Perry         | 464,182                                      | 788.73               | 100.29                      | 0.00                       | 106.65                       | 472.75                         | 109.04                          |
| Piatt         | 637,520                                      | 950.65               | 105.19                      | 0.00                       | 76.22                        | 671.67                         | 97.57                           |
| Pike          | 717,158                                      | 1,484.55             | 195.30                      | 0.00                       | 132.70                       | 1,031.55                       | 125.00                          |
| Pope          | 106,070                                      | 450.00               | 52.34                       | 0.00                       | 48.23                        | 338.77                         | 10.66                           |
| Pulaski       | 343,518                                      | 388.12               | 62.93                       | 0.00                       | 36.44                        | 235.19                         | 53.56                           |
| Putnam        | 178,622                                      | 326.60               | 53.18                       | 0.00                       | 42.03                        | 192.70                         | 38.69                           |
| Randolph      | 691,240                                      | 1,087.37             | 137.45                      | 0.00                       | 133.30                       | 606.45                         | 210.17                          |
| Richland      | 372,291                                      | 890.26               | 62.05                       | 0.00                       | 139.07                       | 585.97                         | 103.17                          |
| Rock Island   | 2,965,774                                    | 1,447.44             | 219.22                      | 0.00                       | 195.24                       | 384.64                         | 648.34                          |

**2020 AVERAGE DAILY VEHICLE MILES OF TRAVEL AND MILEAGE OF HIGHWAYS AND STREETS TABLE C-1**

| <b>County</b> | <b>Average Daily Vehicle Miles of Travel</b> | <b>Total Mileage</b> | <b>State System Mileage</b> | <b>Toll System Mileage</b> | <b>County System Mileage</b> | <b>Township System Mileage</b> | <b>Municipal System Mileage</b> |
|---------------|--|----------------------|-----------------------------|----------------------------|------------------------------|--------------------------------|---------------------------------|
| Saline        | 547,249                                      | 871.76               | 108.97                      | 0.00                       | 139.97                       | 476.42                         | 146.40                          |
| Sangamon      | 5,121,626                                    | 2,525.03             | 325.76                      | 0.00                       | 254.81                       | 1,037.57                       | 906.89                          |
| Schuyler      | 221,415                                      | 796.26               | 104.25                      | 0.00                       | 78.23                        | 585.20                         | 28.58                           |
| Scott         | 233,286                                      | 450.88               | 65.11                       | 0.00                       | 70.56                        | 279.33                         | 35.88                           |
| Shelby        | 651,811                                      | 1,662.62             | 97.62                       | 0.00                       | 197.39                       | 1,236.12                       | 131.49                          |
| St. Clair     | 7,109,758                                    | 2,545.06             | 365.34                      | 0.00                       | 240.22                       | 647.79                         | 1,291.71                        |
| Stark         | 171,490                                      | 553.25               | 69.48                       | 0.00                       | 96.27                        | 354.73                         | 32.77                           |
| Stephenson    | 963,402                                      | 1,314.42             | 105.24                      | 0.00                       | 207.87                       | 810.69                         | 190.62                          |
| Tazewell      | 3,099,954                                    | 1,809.54             | 176.62                      | 0.00                       | 203.29                       | 818.39                         | 611.24                          |
| Union         | 632,243                                      | 701.43               | 107.01                      | 0.00                       | 96.86                        | 434.68                         | 62.88                           |
| Vermilion     | 1,692,966                                    | 2,071.72             | 218.42                      | 0.00                       | 167.34                       | 1,292.30                       | 393.66                          |
| Wabash        | 226,932                                      | 461.28               | 45.26                       | 0.00                       | 77.21                        | 278.50                         | 60.31                           |
| Warren        | 537,343                                      | 1,139.84             | 122.21                      | 0.00                       | 172.20                       | 757.13                         | 88.30                           |
| Washington    | 1,096,470                                    | 1,050.94             | 162.34                      | 0.00                       | 126.53                       | 660.40                         | 101.67                          |
| Wayne         | 680,858                                      | 1,533.61             | 96.59                       | 0.00                       | 179.56                       | 1,172.58                       | 84.88                           |
| White         | 520,148                                      | 1,143.55             | 108.64                      | 0.00                       | 166.15                       | 778.44                         | 90.32                           |
| Whiteside     | 1,351,929                                    | 1,509.81             | 196.47                      | 0.41                       | 195.96                       | 858.37                         | 258.60                          |
| Will          | 15,191,571                                   | 4,158.48             | 382.25                      | 11.90                      | 253.95                       | 1,016.51                       | 2,493.87                        |
| Williamson    | 2,054,832                                    | 1,208.32             | 119.89                      | 0.00                       | 114.11                       | 562.75                         | 411.57                          |
| Winnebago     | 6,065,204                                    | 2,361.01             | 176.25                      | 15.95                      | 293.16                       | 653.53                         | 1,222.12                        |
| Woodford      | 1,164,250                                    | 1,167.21             | 159.72                      | 0.00                       | 160.01                       | 687.81                         | 159.67                          |
| <b>Total</b>  | <b>257,521,709</b>                           | <b>147,070.92</b>    | <b>15,907.54</b>            | <b>304.13</b>              | <b>16,431.82</b>             | <b>72,530.15</b>               | <b>41,897.28</b>                |

Mileage includes frontage roads and mileage is based on Administrative County

**2020 STATEWIDE NATIONAL HIGHWAY SYSTEM  
(NHS) MILEAGE**

TABLE N-1

| <b>Functional Classification</b> | <b>Urban / Rural</b> | <b>State<br/>Mileage</b> | <b>Toll<br/>Mileage</b> | <b>Local<br/>Mileage</b> | <b>All NHS<br/>Mileage</b> |
|----------------------------------|----------------------|--------------------------|-------------------------|--------------------------|----------------------------|
| Interstate                       | Rural                | 1,206.32                 | 62.96                   | 0.00                     | 1,269.28                   |
| Interstate                       | Urban                | 686.22                   | 229.54                  | 0.00                     | 915.76                     |
| Freeway/Expressway               | Rural                | 48.28                    | 0.00                    | 0.00                     | 48.28                      |
| Freeway/Expressway               | Urban                | 111.13                   | 6.78                    | 0.00                     | 117.91                     |
| Other Principal Arterial         | Rural                | 2,347.15                 | 0.00                    | 10.11                    | 2,357.26                   |
| Other Principal Arterial         | Urban                | 2,527.92                 | 3.29                    | 360.56                   | 2,891.77                   |
| Minor Arterial                   | Rural                | 0.00                     | 0.00                    | 0.00                     | 0.00                       |
| Minor Arterial                   | Urban                | 35.21                    | 0.00                    | 48.78                    | 83.99                      |
| Major Collector                  | Rural                | 0.00                     | 0.00                    | 0.00                     | 0.00                       |
| Major Collector                  | Urban                | 13.28                    | 0.00                    | 42.39                    | 55.67                      |
| Minor Collector                  | Rural                | 0.00                     | 0.00                    | 0.00                     | 0.00                       |
| Minor Collector                  | Urban                | 0.00                     | 0.00                    | 6.04                     | 6.04                       |
| Local                            | Rural                | 0.00                     | 0.00                    | 0.00                     | 0.00                       |
| Local                            | Urban                | 0.91                     | 0.00                    | 6.26                     | 7.17                       |
| <b>State Total</b>               |                      | <b>6,976.42</b>          | <b>302.57</b>           | <b>474.14</b>            | <b>7,753.13</b>            |

**2020 National Highway System (NHS)  
District Mileage and Annual VMT  
(AVMT in Thousands)**

**TABLE N - 2**

| District      | State           |                   | Toll          |                  | Local         |                  | System Total    |                   |
|---------------|-----------------|-------------------|---------------|------------------|---------------|------------------|-----------------|-------------------|
|               | Miles           | AVMT              | Miles         | AVMT             | Miles         | AVMT             | Miles           | AVMT              |
| 1             | 1,657.32        | 18,846,949        | 217.00        | 6,969,376        | 363.93        | 2,177,687        | 2,238.25        | 27,994,013        |
| 2             | 671.14          | 2,673,697         | 67.31         | 641,182          | 56.14         | 310,009          | 794.59          | 3,624,888         |
| 3             | 664.69          | 2,763,272         | 18.26         | 120,542          | 3.05          | 10,883           | 686.00          | 2,894,697         |
| 4             | 569.59          | 2,100,398         | 0.00          | 0                | 7.27          | 25,519           | 576.86          | 2,125,917         |
| 5             | 548.47          | 2,641,191         | 0.00          | 0                | 17.31         | 38,719           | 565.78          | 2,679,911         |
| 6             | 830.90          | 2,743,875         | 0.00          | 0                | 3.08          | 13,193           | 833.98          | 2,757,068         |
| 7             | 727.96          | 2,334,137         | 0.00          | 0                | 2.21          | 6,030            | 730.17          | 2,340,167         |
| 8             | 774.70          | 4,469,099         | 0.00          | 0                | 18.99         | 47,984           | 793.69          | 4,517,084         |
| 9             | 531.65          | 2,082,615         | 0.00          | 0                | 2.16          | 6,342            | 533.81          | 2,088,956         |
| <b>TOTALS</b> | <b>6,976.42</b> | <b>40,655,233</b> | <b>302.57</b> | <b>7,731,101</b> | <b>474.14</b> | <b>2,636,366</b> | <b>7,753.13</b> | <b>51,022,700</b> |

Data calculations are based on roads/streets located within the district's geographical boundaries (Administrative District).

**STATE SYSTEM, URBANIZED  
AREAS AND MPO VEHICLE  
MILES OF TRAVEL**

**2020 District Mileage and Annual VMT by Functional Classification**  
**State System only**  
**(AVMT in Thousands)**

**TABLE S - 1**

| District      | Interstate      |                   | Freeways      |                  | Other Principal Arterials |                   | Minor Arterials |                  | Major Collectors |                  | Minor Collectors |               | Local Roads & Streets |                | System Total     |                   |
|---------------|-----------------|-------------------|---------------|------------------|---------------------------|-------------------|-----------------|------------------|------------------|------------------|------------------|---------------|-----------------------|----------------|------------------|-------------------|
|               | Miles           | AVMT              | Miles         | AVMT             | Miles                     | AVMT              | Miles           | AVMT             | Miles            | AVMT             | Miles            | AVMT          | Miles                 | AVMT           | Miles            | AVMT              |
| 1             | 218.01          | 7,892,977         | 27.82         | 437,078          | 1,370.66                  | 10,310,191        | 711.10          | 3,395,664        | 267.09           | 790,524          | 26.50            | 30,090        | 94.25                 | 83,280         | 2,715.43         | 22,939,804        |
| 2             | 170.30          | 1,229,421         | 16.50         | 113,710          | 483.44                    | 1,327,223         | 629.12          | 649,819          | 247.30           | 117,179          | 11.23            | 1,655         | 47.32                 | 9,964          | 1,605.21         | 3,448,970         |
| 3             | 249.26          | 1,824,586         | 0.00          | 0                | 415.43                    | 938,685           | 707.33          | 731,510          | 277.78           | 158,925          | 10.67            | 2,389         | 26.44                 | 1,940          | 1,686.91         | 3,658,036         |
| 4             | 153.05          | 1,050,374         | 29.30         | 132,760          | 386.65                    | 916,143           | 714.18          | 708,684          | 318.31           | 174,126          | 4.82             | 611           | 33.18                 | 3,552          | 1,639.49         | 2,986,249         |
| 5             | 233.18          | 1,902,750         | 28.07         | 91,841           | 287.22                    | 646,600           | 476.65          | 394,370          | 247.86           | 154,632          | 10.14            | 1,879         | 12.98                 | 1,196          | 1,296.10         | 3,193,268         |
| 6             | 253.33          | 1,664,736         | 0.00          | 0                | 575.98                    | 1,074,867         | 839.85          | 694,283          | 304.00           | 123,865          | 20.95            | 3,319         | 86.25                 | 16,819         | 2,080.36         | 3,577,888         |
| 7             | 221.58          | 1,422,249         | 29.79         | 82,428           | 476.38                    | 827,940           | 549.63          | 615,582          | 258.26           | 153,212          | 1.98             | 385           | 81.69                 | 8,019          | 1,619.31         | 3,109,816         |
| 8             | 210.05          | 2,748,233         | 24.16         | 175,291          | 535.21                    | 1,536,406         | 646.29          | 870,789          | 277.72           | 185,717          | 25.02            | 6,677         | 84.65                 | 16,666         | 1,803.10         | 5,539,779         |
| 9             | 183.78          | 1,340,034         | 3.77          | 10,956           | 344.10                    | 731,625           | 726.17          | 696,386          | 168.08           | 91,282           | 8.61             | 1,195         | 27.12                 | 3,985          | 1,461.63         | 2,875,462         |
| <b>TOTALS</b> | <b>1,892.54</b> | <b>21,075,361</b> | <b>159.41</b> | <b>1,044,063</b> | <b>4,875.07</b>           | <b>18,309,680</b> | <b>6,000.32</b> | <b>8,757,087</b> | <b>2,366.40</b>  | <b>1,949,462</b> | <b>119.92</b>    | <b>48,200</b> | <b>493.88</b>         | <b>145,421</b> | <b>15,907.54</b> | <b>51,329,274</b> |

Toll roads are excluded from the State System mileage.

Mileage includes frontage roads.

Data calculations are based on roads/streets located within the district's geographical boundaries (Administrative District).

**2020 DAILY VMT FOR URBANIZED AREAS  
BY FUNCTIONAL CLASSIFICATION**

TABLE U-1

| Urbanized Area      |         | Interstate | Freeways  | Principal Arterial | Minor Arterial | Major Collector | Minor Collector | Local      | Total       |
|---------------------|---------|------------|-----------|--------------------|----------------|-----------------|-----------------|------------|-------------|
| BLOOMINGTON         | DVMT/MI | 27,730     | 10,695    | 12,606             | 5,785          | 2,300           | 942             | 625        | 3,343       |
|                     | Miles   | 33.15      | 2.92      | 33.05              | 113.77         | 74.11           | 23.75           | 470.69     | 751.44      |
|                     | DVMT    | 919,247    | 31,229    | 416,642            | 658,191        | 170,439         | 22,381          | 293,955    | 2,512,085   |
| CARBONDALE          | DVMT/MI | 33,227     | --        | 14,712             | 4,878          | 2,128           | 888             | 517        | 2,255       |
|                     | Miles   | 4.22       | --        | 39.35              | 48.89          | 80.91           | 30.12           | 401.64     | 605.13      |
|                     | DVMT    | 140,217    | --        | 578,929            | 238,483        | 172,150         | 26,733          | 207,778    | 1,364,290   |
| CHAMPAIGN           | DVMT/MI | 33,963     | --        | 10,009             | 6,929          | 2,729           | 1,419           | 804        | 3,335       |
|                     | Miles   | 22.11      | --        | 43.04              | 73.69          | 61.38           | 9.70            | 463.63     | 673.55      |
|                     | DVMT    | 750,930    | --        | 430,804            | 510,589        | 167,495         | 13,768          | 372,597    | 2,246,183   |
| CHICAGO             | DVMT/MI | 98,516     | 41,340    | 21,150             | 11,239         | 5,599           | 1,992           | 1,097      | 4,832       |
|                     | Miles   | 404.17     | 34.60     | 1,573.22           | 2,194.16       | 2,472.67        | 680.02          | 21,101.31  | 28,460.15   |
|                     | DVMT    | 39,817,098 | 1,430,377 | 33,274,379         | 24,659,485     | 13,844,945      | 1,354,449       | 23,149,178 | 137,529,910 |
| DANVILLE            | DVMT/MI | 21,391     | --        | 10,859             | 4,464          | 1,666           | 731             | 429        | 1,988       |
|                     | Miles   | 8.92       | --        | 29.21              | 24.67          | 59.58           | 21.24           | 286.93     | 430.55      |
|                     | DVMT    | 190,804    | --        | 317,184            | 110,122        | 99,272          | 15,530          | 123,231    | 856,144     |
| DE KALB             | DVMT/MI | 19,966     | --        | 10,149             | 7,009          | 2,246           | 1,007           | 816        | 2,718       |
|                     | Miles   | 8.14       | --        | 15.08              | 51.05          | 31.90           | 14.43           | 226.92     | 347.52      |
|                     | DVMT    | 162,526    | --        | 153,051            | 357,832        | 71,650          | 14,533          | 185,126    | 944,717     |
| DECATUR             | DVMT/MI | 13,331     | 6,813     | 9,859              | 5,132          | 1,912           | 661             | 508        | 2,090       |
|                     | Miles   | 14.02      | 9.00      | 54.25              | 72.84          | 84.61           | 30.53           | 496.15     | 761.40      |
|                     | DVMT    | 186,902    | 61,315    | 534,852            | 373,833        | 161,779         | 20,192          | 252,213    | 1,591,085   |
| EAST CAPE GIRARDEAU | DVMT/MI | --         | 7,869     | --                 | --             | --              | --              | 172        | 2,616       |
|                     | Miles   | --         | 2.61      | --                 | --             | --              | --              | 5.61       | 8.22        |
|                     | DVMT    | --         | 20,538    | --                 | --             | --              | --              | 965        | 21,503      |
| EAST DUBUQUE        | DVMT/MI | --         | --        | 7,586              | 1,030          | 699             | 442             | 295        | 1,530       |
|                     | Miles   | --         | --        | 6.65               | 2.74           | 2.67            | 0.25            | 29.49      | 41.80       |
|                     | DVMT    | --         | --        | 50,448             | 2,823          | 1,866           | 110             | 8,704      | 63,951      |



|                    |         |            |           |            |            |            |         |            |             |
|--------------------|---------|------------|-----------|------------|------------|------------|---------|------------|-------------|
| EAST ST. LOUIS     | DVMT/MI | 53,319     | 19,878    | 11,570     | 6,438      | 2,712      | 913     | 664        | 3,305       |
|                    | Miles   | 91.13      | 24.16     | 222.97     | 299.39     | 331.61     | 162.49  | 2,709.37   | 3,841.12    |
|                    | DVMT    | 4,858,976  | 480,248   | 2,579,807  | 1,927,476  | 899,161    | 148,428 | 1,799,991  | 12,694,088  |
| KANKAKEE           | DVMT/MI | 28,719     | --        | 11,049     | 5,685      | 2,205      | 750     | 752        | 2,922       |
|                    | Miles   | 18.77      | --        | 22.89      | 49.59      | 65.36      | 9.44    | 340.90     | 506.95      |
|                    | DVMT    | 539,052    | --        | 252,916    | 281,916    | 144,137    | 7,080   | 256,250    | 1,481,351   |
| PEORIA             | DVMT/MI | 30,142     | 18,999    | 14,115     | 7,580      | 2,485      | 981     | 694        | 2,976       |
|                    | Miles   | 37.15      | 10.10     | 86.37      | 162.45     | 174.36     | 58.84   | 1,173.97   | 1,703.24    |
|                    | DVMT    | 1,119,781  | 191,887   | 1,219,095  | 1,231,447  | 433,224    | 57,734  | 815,130    | 5,068,299   |
| ROCK ISLAND        | DVMT/MI | 24,846     | 10,868    | 9,839      | 7,141      | 3,064      | 779     | 646        | 3,033       |
|                    | Miles   | 32.91      | 3.90      | 65.60      | 84.53      | 74.69      | 33.47   | 615.23     | 910.33      |
|                    | DVMT    | 817,694    | 42,387    | 645,440    | 603,657    | 228,864    | 26,066  | 397,259    | 2,761,367   |
| ROCKFORD           | DVMT/MI | 43,232     | 21,361    | 13,237     | 6,000      | 2,529      | 1,022   | 712        | 3,020       |
|                    | Miles   | 32.18      | 12.60     | 145.97     | 151.64     | 214.28     | 59.28   | 1,406.16   | 2,022.11    |
|                    | DVMT    | 1,391,199  | 269,147   | 1,932,208  | 909,856    | 541,858    | 60,609  | 1,001,129  | 6,106,006   |
| SOUTH BELOIT       | DVMT/MI | 52,372     | --        | 8,171      | 4,408      | 1,933      | 409     | 749        | 2,711       |
|                    | Miles   | 2.71       | --        | 13.03      | 17.54      | 14.53      | 2.03    | 111.87     | 161.71      |
|                    | DVMT    | 141,929    | --        | 106,473    | 77,313     | 28,092     | 829     | 83,820     | 438,457     |
| SPRINGFIELD        | DVMT/MI | 33,965     | --        | 13,501     | 5,777      | 1,995      | 836     | 651        | 3,279       |
|                    | Miles   | 37.08      | --        | 70.63      | 120.52     | 121.52     | 41.63   | 723.92     | 1,115.30    |
|                    | DVMT    | 1,259,436  | --        | 953,550    | 696,277    | 242,444    | 34,793  | 470,941    | 3,657,442   |
| URBANIZED<br>TOTAL | DVMT/MI | 70,040     | 25,299    | 17,943     | 9,413      | 4,453      | 1,532   | 963        | 4,236       |
|                    | Miles   | 746.66     | 99.89     | 2,421.31   | 3,467.47   | 3,864.18   | --      | 30,563.79  | 42,340.52   |
|                    | DVMT    | 52,295,790 | 2,527,128 | 43,445,776 | 32,639,301 | 17,207,377 | --      | 29,418,269 | 179,336,877 |

DVMT/MI: Daily Vehicle Miles of Travel Per Mile

Mileage includes frontage roads

**2020 DAILY VMT FOR MPOs BY  
FUNCTIONAL CLASSIFICATION**

**TABLE MPO-1**

| MPO                 |         | Interstate | Freeways  | Principal Arterial | Minor Arterial | Major Collector | Minor Collector | Local      | Total       |
|---------------------|---------|------------|-----------|--------------------|----------------|-----------------|-----------------|------------|-------------|
| BLOOMINGTON         | DVMT/MI | 26,953     | 10,736    | 12,424             | 5,776          | 2,034           | 871             | 587        | 3,188       |
|                     | Miles   | 36.71      | 3.68      | 33.76              | 114.07         | 93.27           | 26.56           | 514.55     | 822.60      |
|                     | DVMT    | 989,452    | 39,509    | 419,434            | 658,911        | 189,742         | 23,141          | 302,017    | 2,622,205   |
| CARBONDALE          | DVMT/MI | 34,200     | --        | 13,136             | 4,451          | 1,936           | 832             | 476        | 2,156       |
|                     | Miles   | 8.95       | --        | 52.67              | 70.92          | 123.75          | 42.36           | 561.87     | 860.52      |
|                     | DVMT    | 306,093    | --        | 691,883            | 315,639        | 239,535         | 35,241          | 267,318    | 1,855,709   |
| CHAMPAIGN           | DVMT/MI | 29,903     | --        | 9,366              | 6,754          | 2,530           | 1,257           | 673        | 3,085       |
|                     | Miles   | 40.60      | --        | 50.67              | 85.31          | 89.01           | 19.48           | 677.98     | 963.05      |
|                     | DVMT    | 1,214,079  | --        | 474,589            | 576,186        | 225,215         | 24,478          | 456,150    | 2,970,696   |
| CHICAGO             | DVMT/MI | 94,273     | 41,340    | 19,923             | 11,036         | 5,277           | 1,828           | 1,062      | 4,643       |
|                     | Miles   | 431.85     | 34.60     | 1,709.14           | 2,259.19       | 2,706.73        | 815.76          | 22,322.77  | 30,280.04   |
|                     | DVMT    | 40,711,643 | 1,430,377 | 34,051,573         | 24,932,227     | 14,283,397      | 1,491,326       | 23,702,846 | 140,603,389 |
| DANVILLE            | DVMT/MI | 21,010     | --        | 10,524             | 4,436          | 1,542           | 643             | 318        | 1,544       |
|                     | Miles   | 12.07      | --        | 30.75              | 25.95          | 86.93           | 34.21           | 452.40     | 642.31      |
|                     | DVMT    | 253,595    | --        | 323,611            | 115,111        | 134,004         | 21,986          | 143,687    | 991,993     |
| DE KALB             | DVMT/MI | 19,868     | --        | 9,838              | 6,665          | 2,353           | 899             | 738        | 2,404       |
|                     | Miles   | 10.63      | --        | 17.87              | 65.70          | 45.53           | 25.89           | 334.60     | 500.22      |
|                     | DVMT    | 211,196    | --        | 175,802            | 437,904        | 107,124         | 23,282          | 247,073    | 1,202,381   |
| DECATUR             | DVMT/MI | 12,863     | 6,540     | 9,050              | 5,005          | 1,574           | 592             | 424        | 1,816       |
|                     | Miles   | 18.93      | 12.44     | 64.56              | 77.93          | 131.47          | 41.68           | 647.07     | 994.08      |
|                     | DVMT    | 243,501    | 81,355    | 584,286            | 390,030        | 206,909         | 24,661          | 274,585    | 1,805,327   |
| EAST CAPE GIRARDEAU | DVMT/MI | --         | 8,138     | --                 | --             | --              | --              | 196        | 2,637       |
|                     | Miles   | --         | 1.50      | --                 | --             | --              | --              | 3.38       | 4.88        |
|                     | DVMT    | --         | 12,207    | --                 | --             | --              | --              | 662        | 12,869      |
| EAST DUBUQUE        | DVMT/MI | --         | --        | 7,805              | 1,030          | 699             | 442             | 306        | 1,714       |
|                     | Miles   | --         | --        | 8.07               | 2.74           | 2.67            | 0.25            | 31.42      | 45.15       |
|                     | DVMT    | --         | --        | 62,983             | 2,823          | 1,866           | 110             | 9,610      | 77,392      |

|                |         |            |           |            |            |            |         |            |             |
|----------------|---------|------------|-----------|------------|------------|------------|---------|------------|-------------|
| EAST ST. LOUIS | DVMT/MI | 45,479     | 19,878    | 9,957      | 5,736      | 2,203      | 742     | 504        | 2,520       |
|                | Miles   | 128.31     | 24.16     | 321.53     | 412.69     | 546.72     | 309.57  | 4,427.09   | 6,170.07    |
|                | DVMT    | 5,835,457  | 480,248   | 3,201,506  | 2,367,356  | 1,204,319  | 229,625 | 2,232,582  | 15,551,094  |
| KANKAKEE       | DVMT/MI | 28,120     | --        | 10,344     | 5,221      | 2,199      | 804     | 629        | 2,508       |
|                | Miles   | 19.84      | --        | 31.70      | 62.68      | 88.55      | 28.40   | 452.91     | 684.08      |
|                | DVMT    | 557,893    | --        | 327,919    | 327,243    | 194,694    | 22,839  | 284,774    | 1,715,361   |
| PEORIA         | DVMT/MI | 27,084     | 18,999    | 12,797     | 7,042      | 2,297      | 852     | 573        | 2,500       |
|                | Miles   | 49.30      | 10.10     | 109.65     | 205.09     | 294.07     | 93.85   | 1,673.94   | 2,436.00    |
|                | DVMT    | 1,335,235  | 191,887   | 1,403,201  | 1,444,336  | 675,444    | 79,977  | 959,805    | 6,089,884   |
| ROCK ISLAND    | DVMT/MI | 23,302     | 10,868    | 9,727      | 6,885      | 2,581      | 689     | 568        | 2,750       |
|                | Miles   | 40.71      | 3.90      | 67.36      | 92.35      | 106.48     | 43.69   | 739.10     | 1,093.59    |
|                | DVMT    | 948,640    | 42,387    | 655,229    | 635,809    | 274,832    | 30,088  | 420,097    | 3,007,081   |
| ROCKFORD       | DVMT/MI | 41,294     | 21,361    | 12,405     | 5,445      | 2,414      | 949     | 648        | 2,752       |
|                | Miles   | 38.58      | 12.60     | 165.59     | 191.05     | 266.35     | 81.87   | 1,708.87   | 2,464.91    |
|                | DVMT    | 1,593,108  | 269,147   | 2,054,118  | 1,040,177  | 642,898    | 77,663  | 1,106,778  | 6,783,888   |
| SOUTH BELOIT   | DVMT/MI | 52,372     | --        | 8,171      | 4,268      | 1,796      | 409     | 725        | 2,559       |
|                | Miles   | 2.71       | --        | 13.03      | 18.73      | 17.12      | 2.03    | 121.44     | 175.06      |
|                | DVMT    | 141,929    | --        | 106,473    | 79,940     | 30,745     | 829     | 88,093     | 448,009     |
| SPRINGFIELD    | DVMT/MI | 33,600     | --        | 13,148     | 5,764      | 1,899      | 806     | 597        | 3,023       |
|                | Miles   | 38.32      | --        | 74.58      | 123.70     | 147.51     | 45.99   | 824.00     | 1,254.10    |
|                | DVMT    | 1,287,563  | --        | 980,612    | 713,021    | 280,089    | 37,080  | 492,226    | 3,790,589   |
| MPO TOTAL      | DVMT/MI | 63,395     | 24,734    | 16,545     | 8,938      | 3,938      | 1,317   | 873        | 3,837       |
|                | Miles   | 877.51     | 102.98    | 2,750.93   | 3,808.10   | 4,746.16   | --      | 35,493.39  | 49,390.66   |
|                | DVMT    | 55,629,383 | 2,547,117 | 45,513,217 | 34,036,712 | 18,690,812 | --      | 30,988,302 | 189,527,869 |

DVMT/MI: Daily Vehicle Miles of Travel Per Mile

Mileage includes frontage roads