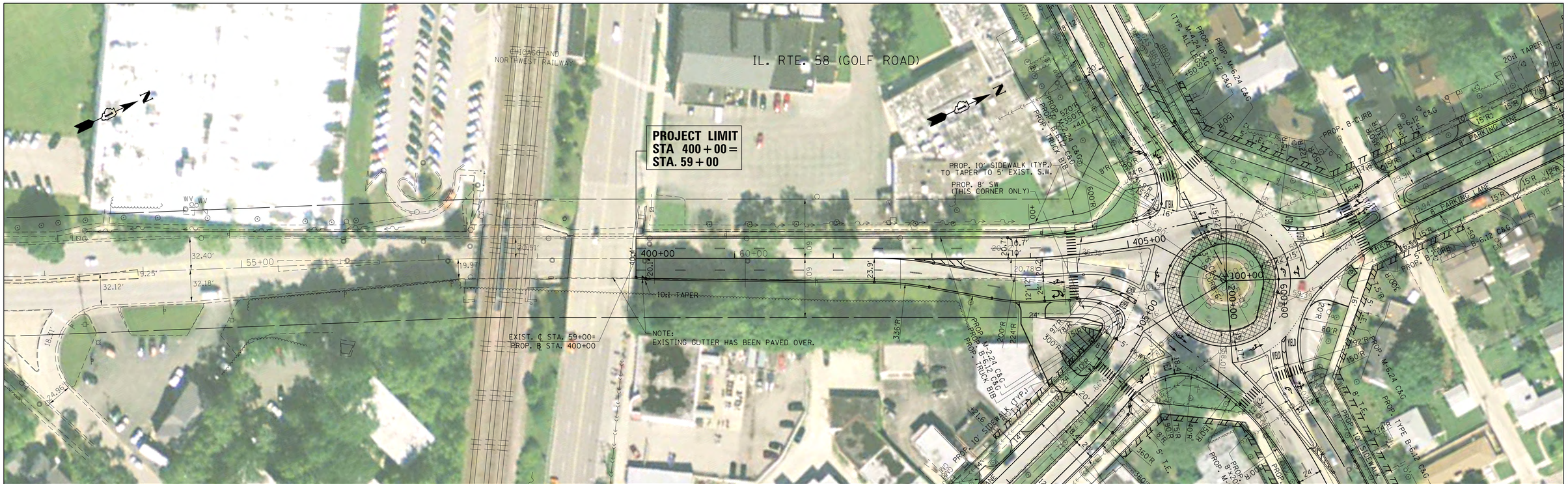

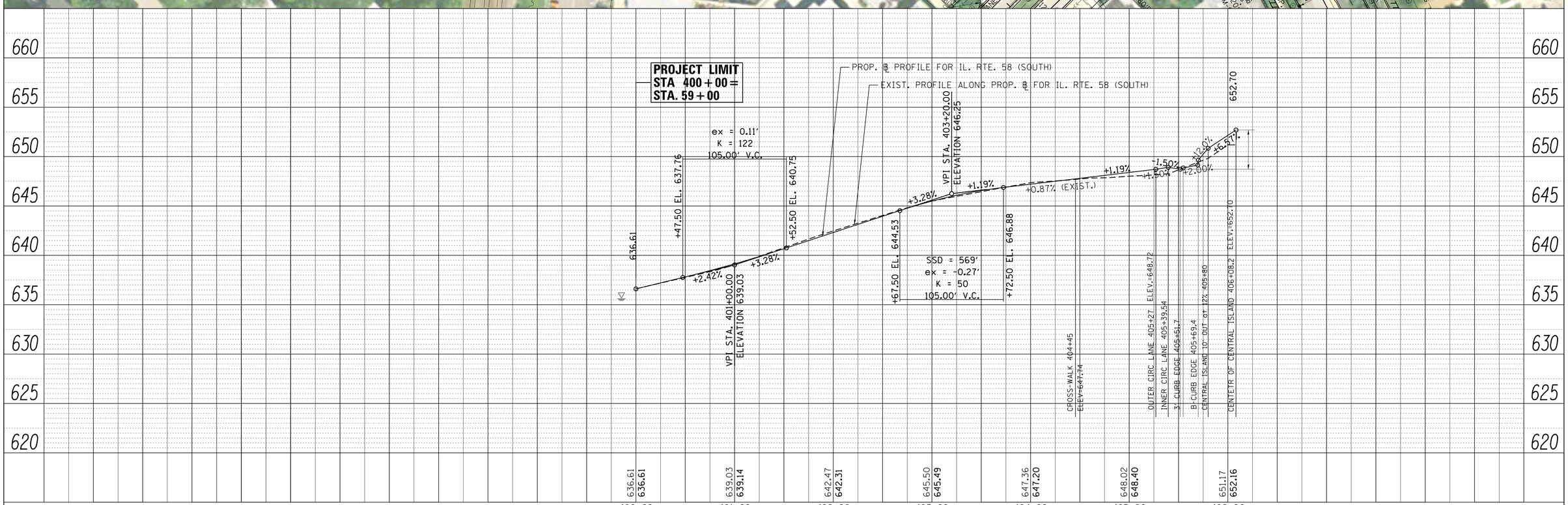

PLAN		BY	DATE
SURVEYED			
PLOTTED			
ALIGNMENT CHECKED			
RT. OF WAY CHECKED			
CADD FILE NAME			
NOTE BOOK NO.			

PROFILE		BY	DATE
SURVEYED			
PLOTTED			
GRADES CHECKED			
B.M. NOTED			
STRUCTURE NOTATIONS CHKD			
NOTE BOOK NO.			

FILE NAME = c:\pw_work\pwidot\jasminesa\d0301810\P177809-sht-plnprf3.dgn	USER NAME = jasminesa	DESIGNED -	REVISED -
		DRAWN -	REVISED -
	PLOT SCALE = 50.0000 ' / in.	CHECKED -	REVISED -
	PLOT DATE = 2/5/2013	DATE -	REVISED -

STATE OF ILLINOIS
DEPARTMENT OF TRANSPORTATION

ROADWAY PLAN AND PROFILE
IL. RTE. 58 RAB AT WOLF RD.

SCALE: 1"=50' | SHEET OF SHEETS | STA. TO STA.

F.A.P. RTE.	SECTION	COUNTY	TOTAL SHEETS	SHEET NO.
339		COOK		
		CONTRACT NO. 12897		
		ILLINOIS FED. AID PROJECT		

P177809-sht-plnprf3.dgn 2/5/2013 5:44:45 PM User=jasminesa

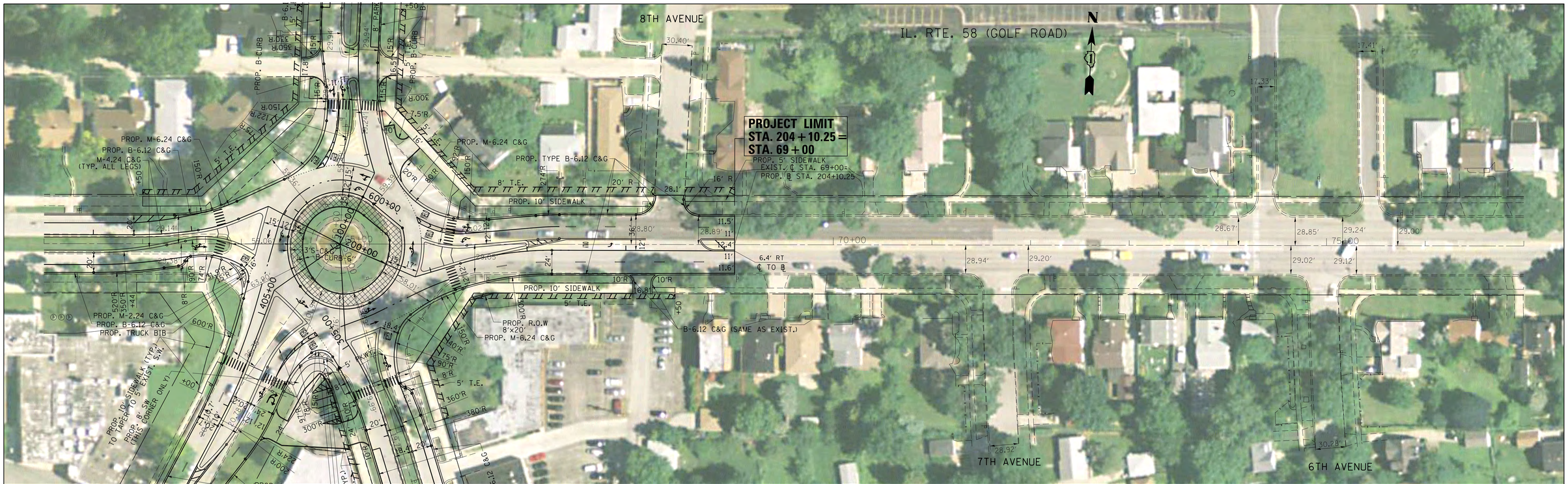

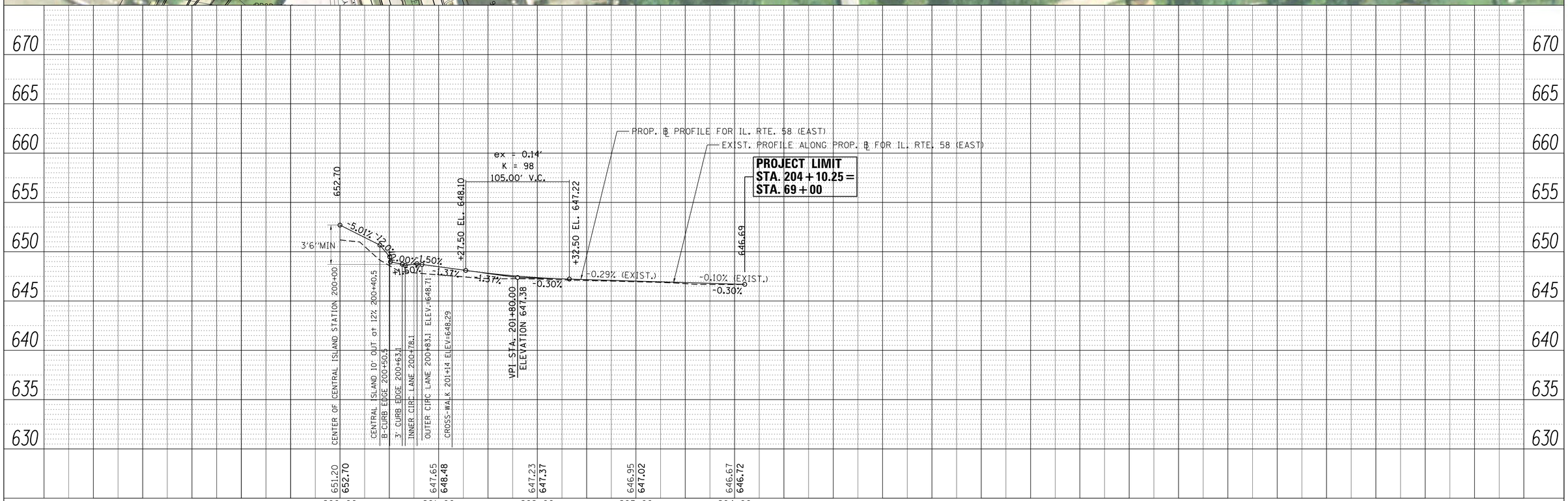

FILE NAME = c:\pw_work\pwidot\jasminesa\d0301810\P177809-sht-plnprf3.dgn	USER NAME = jasminesa	DESIGNED -	REVISED -	STATE OF ILLINOIS DEPARTMENT OF TRANSPORTATION	ROADWAY PLAN AND PROFILE IL. RTE. 58 RAB AT WOLF RD.	F.A.P. RTE. 339	SECTION	COUNTY COOK	TOTAL SHEETS	SHEET NO.
		DRAWN -	REVISED -					CONTRACT NO. 12897		
	PLOT SCALE = 50.0000 ' / in.	CHECKED -	REVISED -							
	PLOT DATE = 2/5/2013	DATE -	REVISED -		SCALE: 1"=50' SHEET OF SHEETS STA. TO STA.		ILLINOIS FED. AID PROJECT			

PLAN: SURVEYED / PLOTTED / ALIGNMENT CHECKED / RT. OF WAY CHECKED / CADD FILE NAME / NOTE BOOK NO. / BY / DATE

PROFILE: SURVEYED / PLOTTED / GRADES CHECKED / BLDG. NOTED / STRUCTURE NOTATIONS CHKD / NOTE BOOK NO. / BY / DATE

P177809-sht-plnprf3.dgn 2/5/2013 5:55:00 PM User=jasminesa

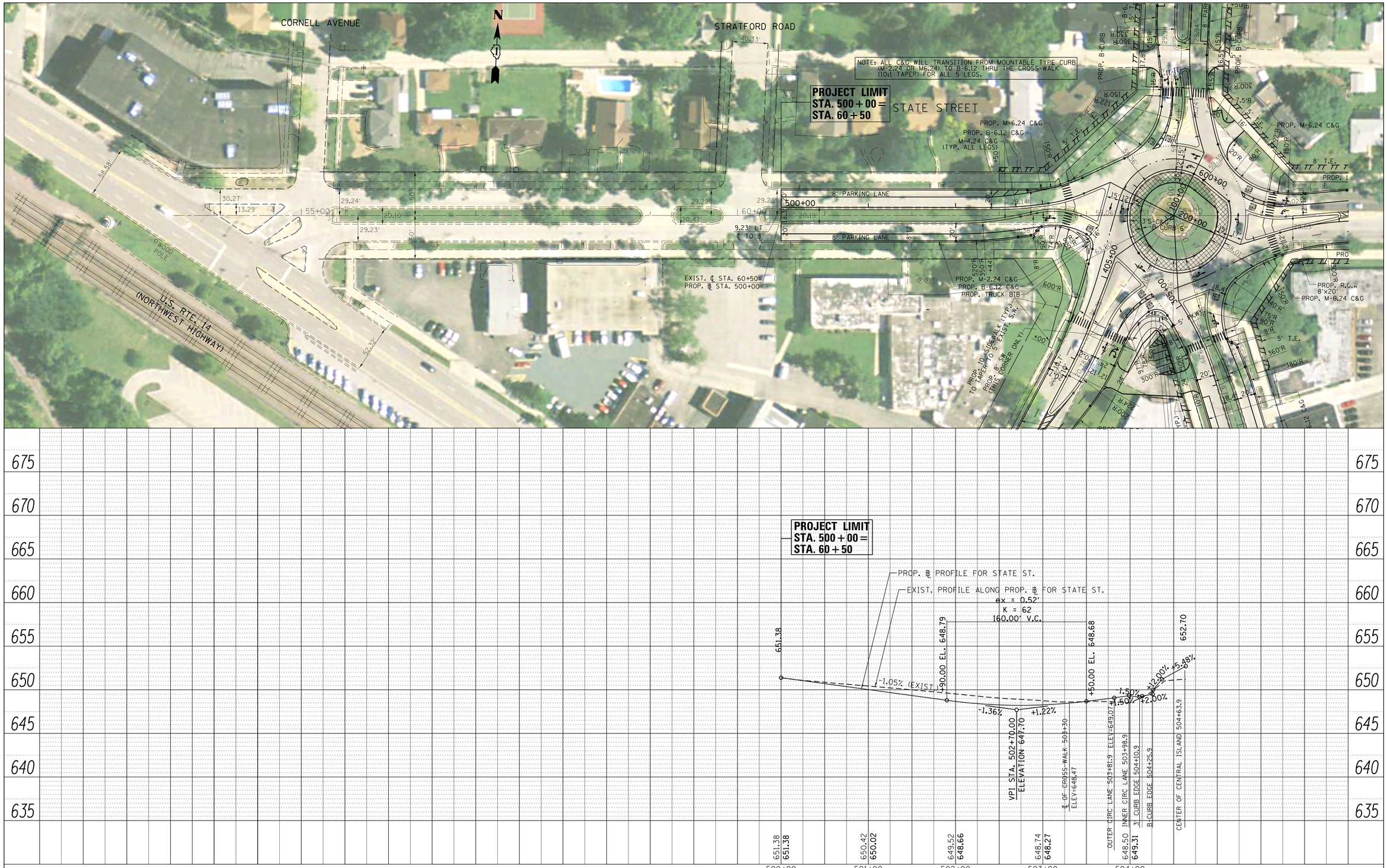

PLAN
NOTE BOOK NO. ____
SURVEYED ____
PLOTTED ____
ALIGNMENT CHECKED ____
RT. OF WAY CHECKED ____
CADD FILE NAME ____
BY
DATE

PROFILE
NOTE BOOK NO. ____
SURVEYED ____
PLOTTED ____
GRADES CHECKED ____
B.M. NOTED ____
STRUCTURE NOTATNS CHKD ____
BY
DATE

FILE NAME = c:\pw_work\pwidot\jasminesa\d0301810\P177809-sht-plnprf3.dgn	USER NAME = jasminesa	DESIGNED -	REVISED -
		DRAWN -	REVISED -
	PLOT SCALE = 51.4706 ' / in.	CHECKED -	REVISED -
	PLOT DATE = 2/5/2013	DATE -	REVISED -

STATE OF ILLINOIS
DEPARTMENT OF TRANSPORTATION

ROADWAY PLAN AND PROFILE
IL. RTE. 58 RAB AT WOLF RD.

SCALE: 1"=50' | SHEET OF SHEETS | STA. TO STA.

F.A.P. RTE.	SECTION	COUNTY	TOTAL SHEETS	SHEET NO.
339		COOK		

CONTRACT NO. 12897

ILLINOIS | FED. AID PROJECT

P177809-sht-plnprf3.dgn 2/5/2013 5:53:44 PM User=jasminesa

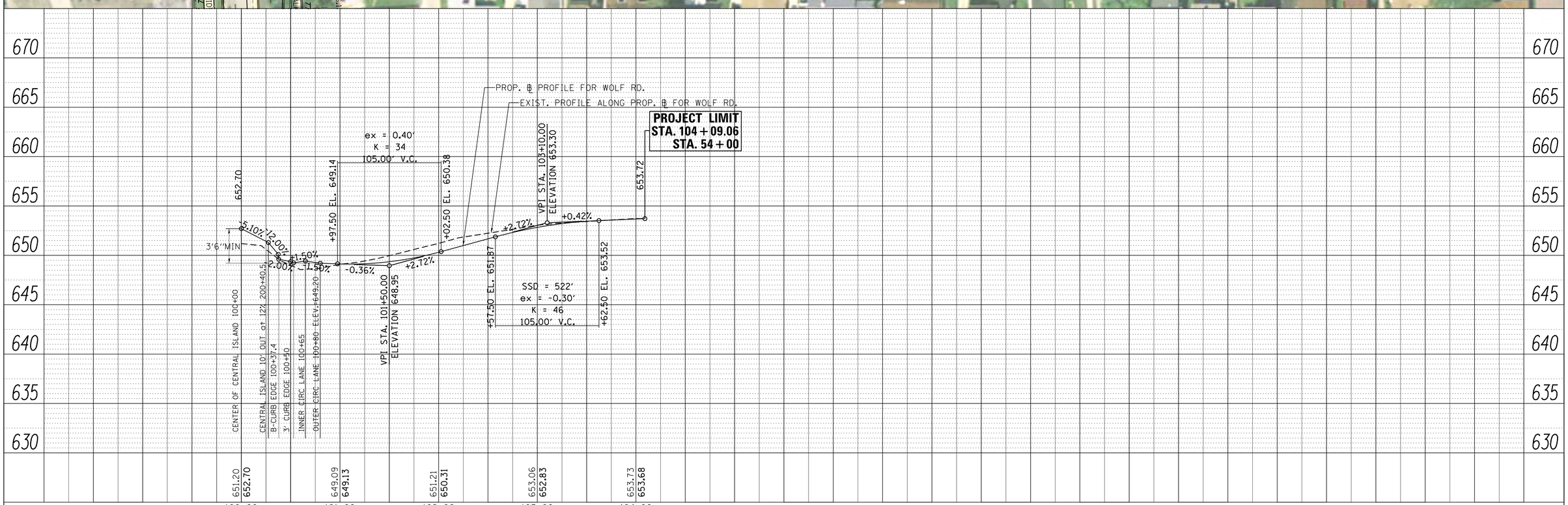

PLAN	BY	DATE
SURVEYED		
PLOTTED		
ALIGNMENT CHECKED		
RT. OF WAY CHECKED		
CADD FILE NAME		
NOTE BOOK NO.		

PROFILE	BY	DATE
SURVEYED		
PLOTTED		
GRADES CHECKED		
BLM. NOTED		
STRUCTURE NOTATNS CHKD		
NOTE BOOK NO.		

FILE NAME = c:\pw_work\pwidot\jasminesa\d0301810\P177809-sht-plnprf3.dgn	USER NAME = jasminesa	DESIGNED -	REVISED -
		DRAWN -	REVISED -
	PLOT SCALE = 50.0000 ' / in.	CHECKED -	REVISED -
	PLOT DATE = 2/5/2013	DATE -	REVISED -

STATE OF ILLINOIS
DEPARTMENT OF TRANSPORTATION

ROADWAY PLAN AND PROFILE
IL. RTE. 58 RAB AT WOLF RD.

SCALE: 1"=50' | SHEET OF SHEETS | STA. TO STA.

F.A.P. RTE.	SECTION	COUNTY	TOTAL SHEETS	SHEET NO.
339		COOK		
		CONTRACT NO. 12897		
		ILLINOIS FED. AID PROJECT		

P177809-sht-plnprf3.dgn 2/5/2013 5:56:26 PM User=jasminesa

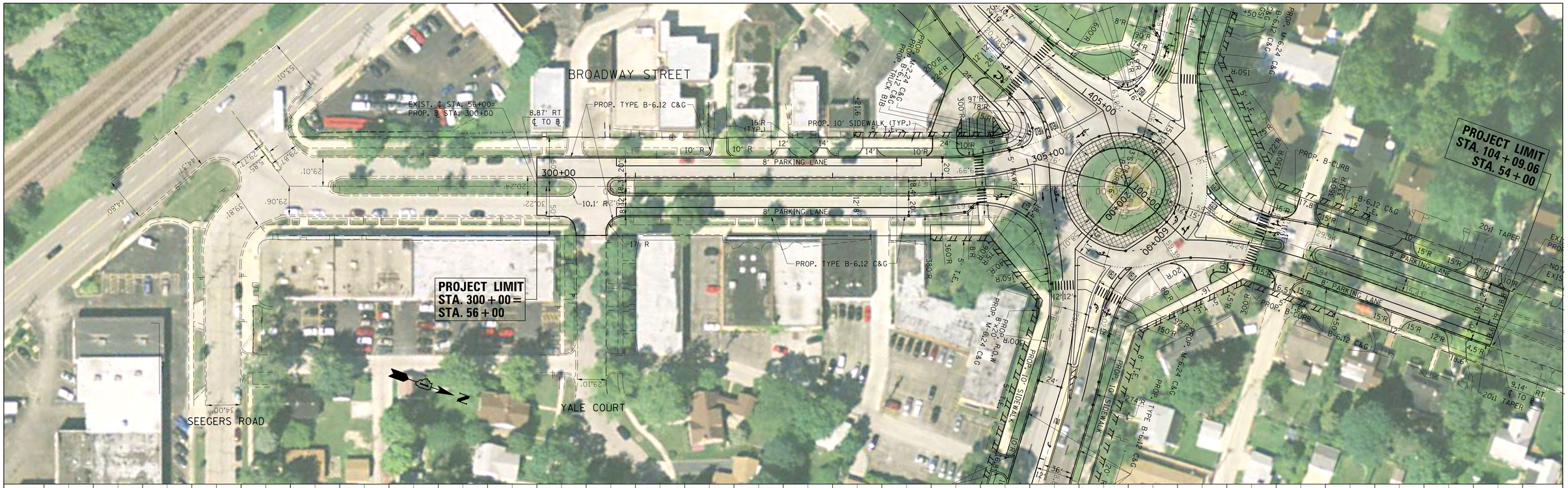

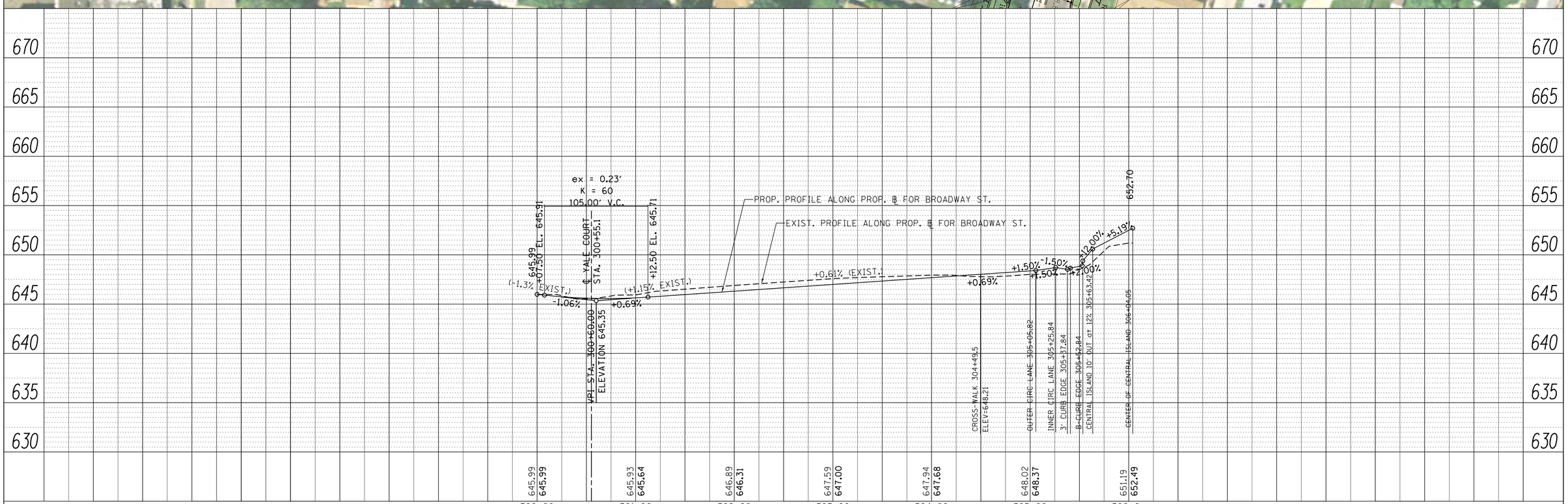

PLAN	BY	DATE
SURVEYED		
PLOTTED		
ALIGNMENT CHECKED		
RT. OF WAY CHECKED		
CADD FILE NAME		
NOTE BOOK NO.		

PROFILE	BY	DATE
SURVEYED		
PLOTTED		
GRADES CHECKED		
BLM. NOTED		
STRUCTURE NOTATINS CHKD		
NOTE BOOK NO.		

FILE NAME = c:\pw_work\pwidot\jasminesa\d0301810\P177809-sht-plnprf3.dgn

USER NAME = jasminesa	DESIGNED -	REVISED -	
	DRAWN -	REVISED -	
PLOT SCALE = 50.0000 ' / in.	CHECKED -	REVISED -	
PLOT DATE = 2/5/2013	DATE -	REVISED -	

STATE OF ILLINOIS
DEPARTMENT OF TRANSPORTATION

ROADWAY PLAN AND PROFILE
IL. RTE. 58 RAB AT WOLF RD.

SCALE: 1"=50' | SHEET OF SHEETS | STA. TO STA.

F.A.P. RTE.	SECTION	COUNTY	TOTAL SHEETS	SHEET NO.
339		COOK		

CONTRACT NO. 12897

ILLINOIS FED. AID PROJECT

P177809-sht-plnprf3.dgn 2/5/2013 5:58:07 PM User=jasminesa

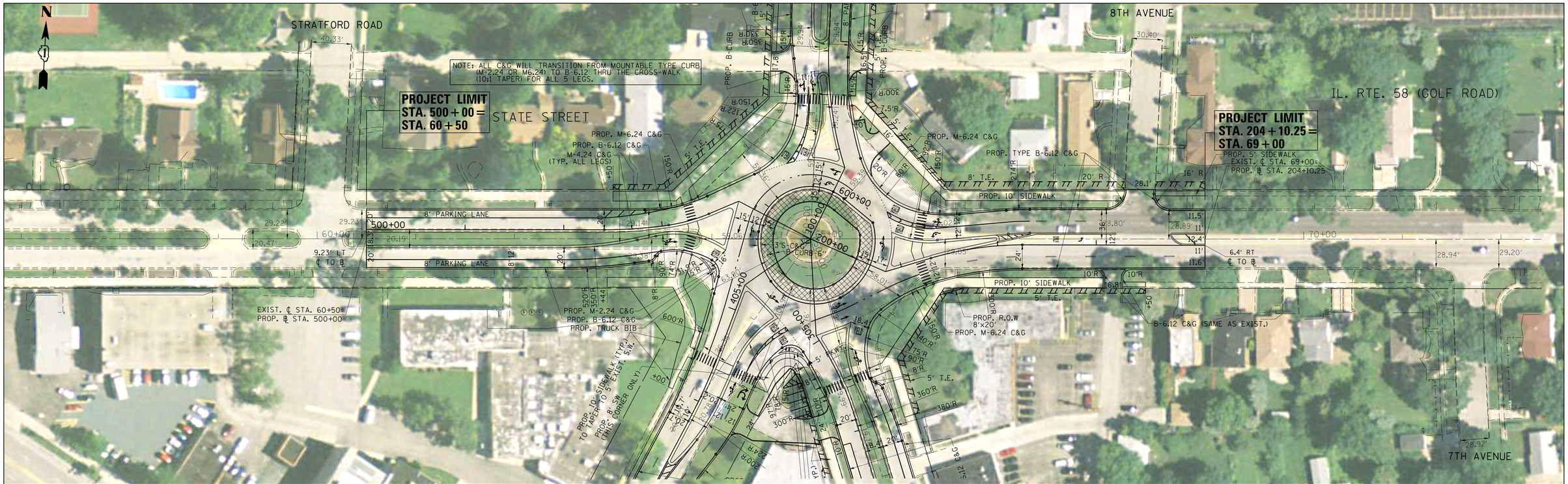

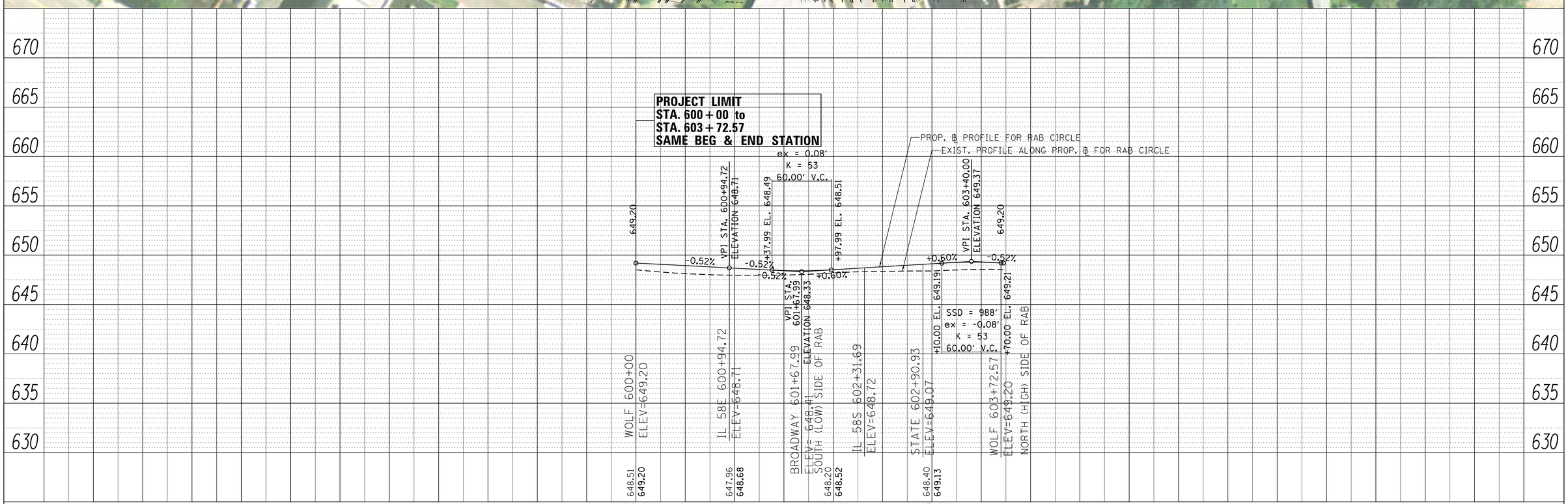

PLAN		BY	DATE
SURVEYED			
PLOTTED			
ALIGNMENT CHECKED			
RT. OF WAY CHECKED			
NOTE BOOK	CADD FILE NAME		
NO.			

PROFILE		BY	DATE
SURVEYED			
PLOTTED			
GRADES CHECKED			
B.M. NOTED	STRUCTURE NOTATIONS CHKD		
NOTE BOOK			
NO.			

FILE NAME = c:\pw_work\pwidot\jasminesa\d0301810\P177809-sht-plnprf3.dgn	USER NAME = jasminesa	DESIGNED -	REVISED -
		DRAWN -	REVISED -
	PLOT SCALE = 50.0000 ' / in.	CHECKED -	REVISED -
	PLOT DATE = 2/5/2013	DATE -	REVISED -

STATE OF ILLINOIS
DEPARTMENT OF TRANSPORTATION

ROADWAY PLAN AND PROFILE
IL. RTE. 58 RAB AT WOLF RD.

SCALE: 1"=50' | SHEET OF SHEETS | STA. TO STA.

F.A.P. RTE.	SECTION	COUNTY	TOTAL SHEETS	SHEET NO.
339		COOK		
		CONTRACT NO. 12897		
		ILLINOIS FED. AID PROJECT		

P177809-sht-plnprf3.dgn 2/5/2013 5:59:36 PM User=jasminesa