STATE OF ILLINOIS
DEPARTMENT OF TRANSPORTATION
DIVISION OF HIGHWAYS

VOLUME VI COMBINED DESIGN REPORT
APPENDIX H
Cross Sections

FAP ROUTE 318 (IL 29)
SECTION 1, 2, 3, 4, 5, 20, 21, & 6, 8, 9, 10
PEORIA, MARSHALL, PUTNAM & BUREAU COUNTIES
P-94-009-01 & P-94-019-02

June 2010
Catalog No. 032469-00P

Illinois Department of Transportation

CH2MHILL

Mfox
C:\Projects\168912-IDOT Illinois 29 – Phase 1 Engineering Services\AppendixH
17-MAR-2009

STATE OF ILLINOIS
DEPARTMENT OF TRANSPORTATION
DIVISION OF HIGHWAYS

VOLUME VI – COMBINED DESIGN REPORT
APPENDIX H1 – SOUTH SECTION – IL 6 TO CHILLICOTHE
CROSS SECTIONS

FAP ROUTE 318 (IL 29)
SECTION 1, 2, 3, 4, 5, 20, 21, & 6, 8, 9, 10
PEORIA, MARSHALL, PUTNAM & BUREAU COUNTIES
P–94–009–01 & P–94–019–02

June 2010
Catalog No. 032469-00P

Illinois Department of Transportation
CH2MHILL

mfox
C:\Projects\168912 - IDOT Illinois 29 - Phase I Engineering Services\Appendix\H1_CoverSheet.sht
17-MAR-2009

CONTRACT NO.

F.A. RTE.	SECTION	COUNTY	TOTAL SHEETS	SHEET NO.
				$XS1
STA.		TO STA.		
FED. ROAD DIST. NO.	ILLINOIS	FED. AID PROJECT		



FINAL SURVEY	NOTE BOOK	NO.	SURVEYED	PLOTTED	TEMPLATE	AREAS	AREAS CHECKED	BY	DATE

ORIGINAL SURVEY	NOTE BOOK	NO.	SURVEYED	PLOTTED	TEMPLATE	AREAS	AREAS CHECKED	BY	DATE

PLOT DATE = 6/4/2010
FILE NAME = ...\8912CR311.sht
PLOT SCALE = 41.296 ' / IN.
USER NAME = Plotted by asantiag

IL 29 PROPOSED CROSS SECTIONS

PLOT DATE = 6/4/2010
FILE NAME = ...\8912CR311.sht
PLOT SCALE = 41.296 ' / IN.
USER NAME = Plotted by asantiag

ORIGINAL SURVEY		BY	DATE
	SURVEYED		
	PLOTTED		
NOTE BOOK	TEMPLATE		
	AREAS		
NO.	AREAS CHECKED		

FINAL SURVEY		BY	DATE
	SURVEYED		
	PLOTTED		
NOTE BOOK	TEMPLATE		
	AREAS		
NO.	AREAS CHECKED		

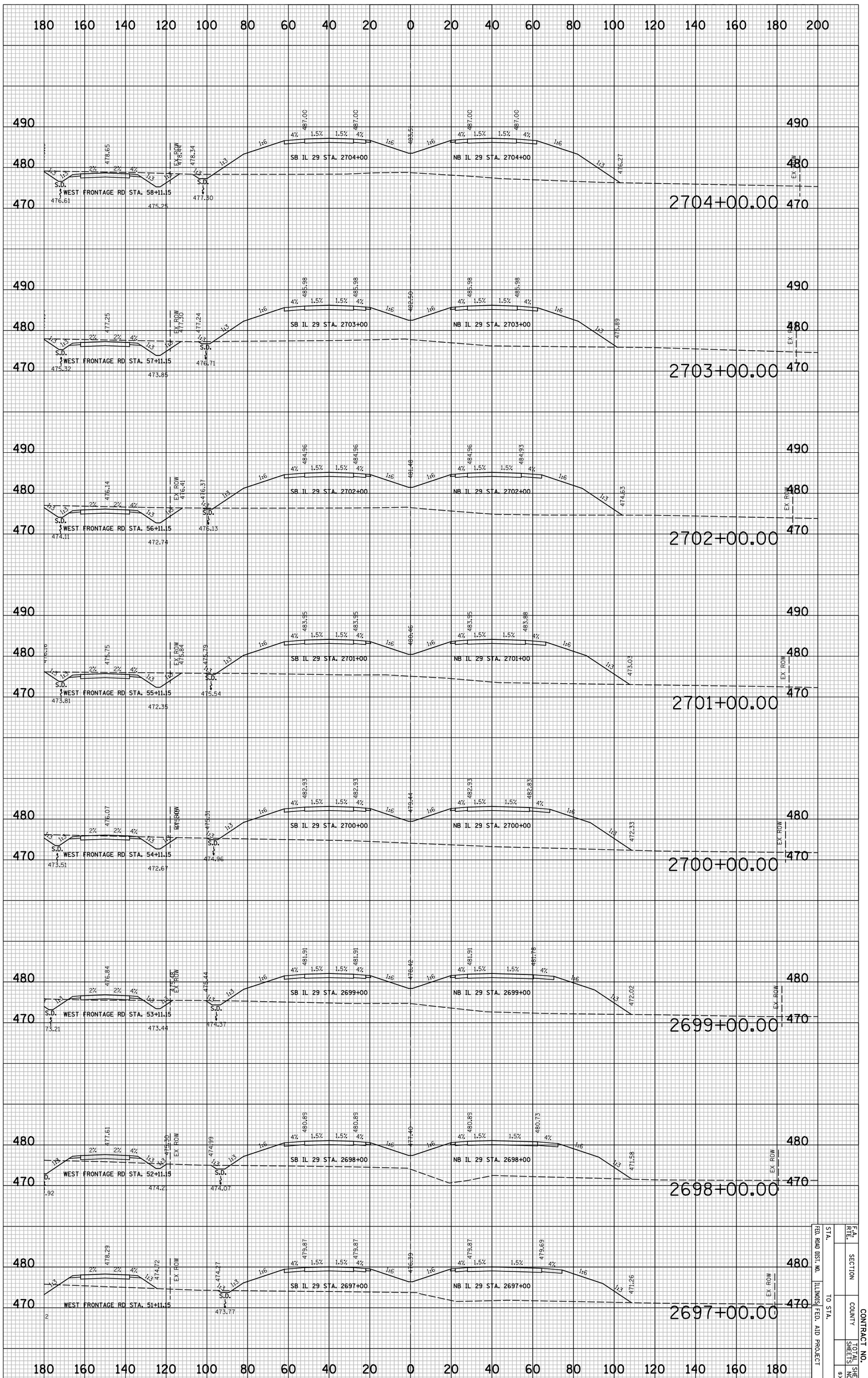

IL 29 PROPOSED CROSS SECTIONS

F.A. RTE.	SECTION	CONTRACT NO.
FED. ROAD DIST. NO.	COUNTY	TOTAL SHEETS
STA. TO STA.	ILLINOIS FED. AID PROJECT	SHEET NO.
		SXS2

CONTRACT NO.

F.A. RTE.	SECTION	COUNTY	TOTAL SHEETS	SHEET NO.
				#XS3
STA.	TO STA.			
FED. ROAD DIST. NO.	ILLINOIS	FED. AID PROJECT		

FINAL SURVEY	SURVEYED	BY	DATE
NOTE BOOK	PLOTTED		
	DRAWN		
NO.	AREAS CHECKED		

ORIGINAL SURVEY	SURVEYED	BY	DATE
NOTE BOOK	PLOTTED		
	DRAWN		
NO.	AREAS CHECKED		

PLOT DATE = 6/4/2018
FILE NAME = ...\8912\8311.sht
PLOT SCALE = 41.296 ' / IN.
USER NAME = Plotted by seemtag

IL 29 PROPOSED CROSS SECTIONS

PLOT DATE = 6/4/2010
FILE NAME = ...\8912CR311.sht
PLOT SCALE = 41.296 ' / IN.
USER NAME = Plotted by asantiag

ORIGINAL SURVEY		BY	DATE
	SURVEYED		
	PLOTTED		
NOTE BOOK	TEMPLATE		
	AREAS		
NO.	AREAS CHECKED		

FINAL SURVEY		BY	DATE
	SURVEYED		
	PLOTTED		
NOTE BOOK	TEMPLATE		
	AREAS		
NO.	AREAS CHECKED		

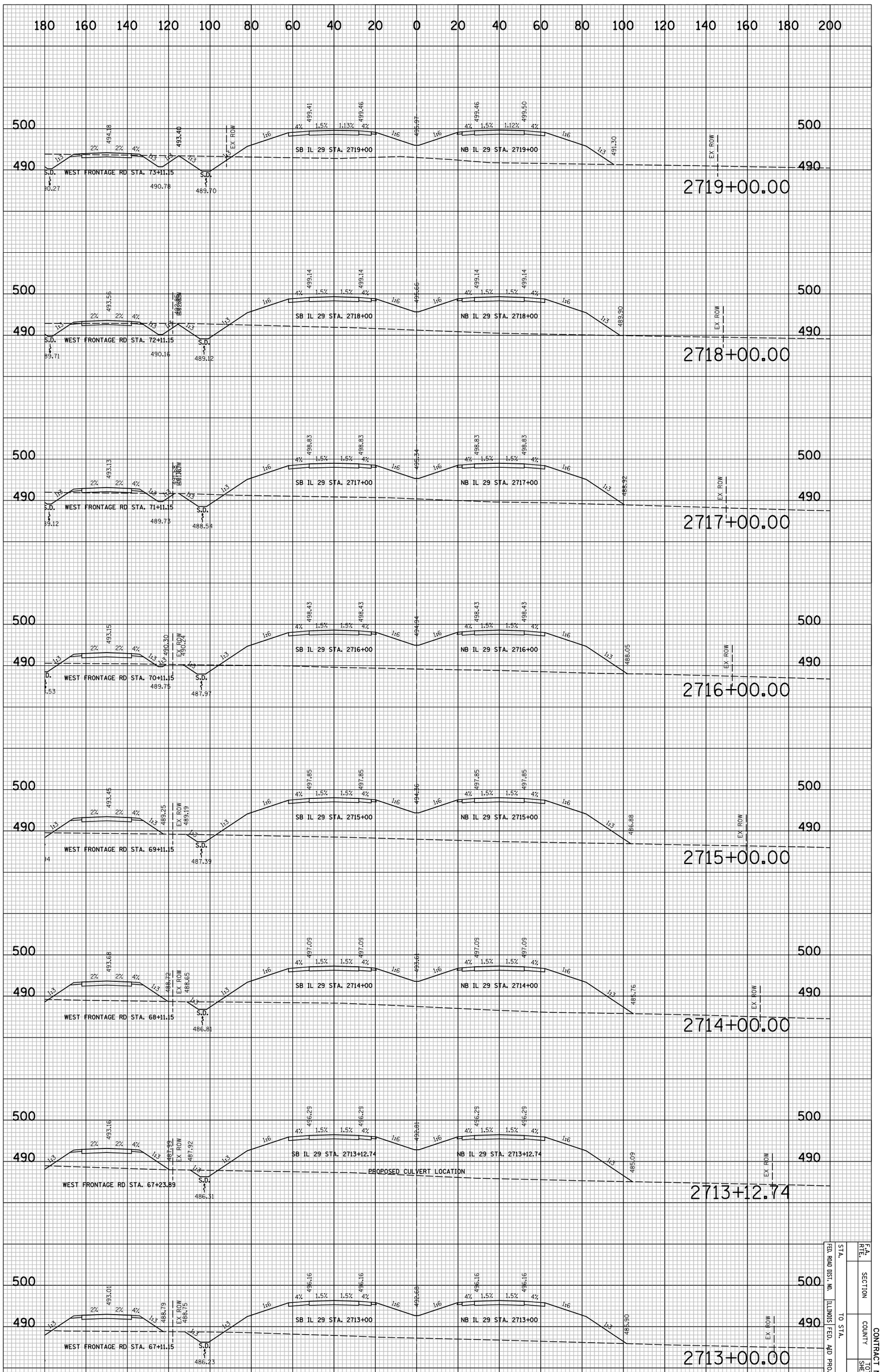

IL 29 PROPOSED CROSS SECTIONS

F.A. RTE.	SECTION	CONTRACT NO.
STA.	COUNTY	TOTAL SHEETS
FED. ROAD DIST. NO.	ILLINOIS FED. AID PROJECT	SHEET NO.
TO STA.		8X54

CONTRACT NO.

F.A. RTE.	SECTION	COUNTY	TOTAL SHEETS	SHEET NO.
				$XS5
STA.		TO STA.		
FED. ROAD DIST. NO.	ILLINOIS	FED. AID PROJECT		

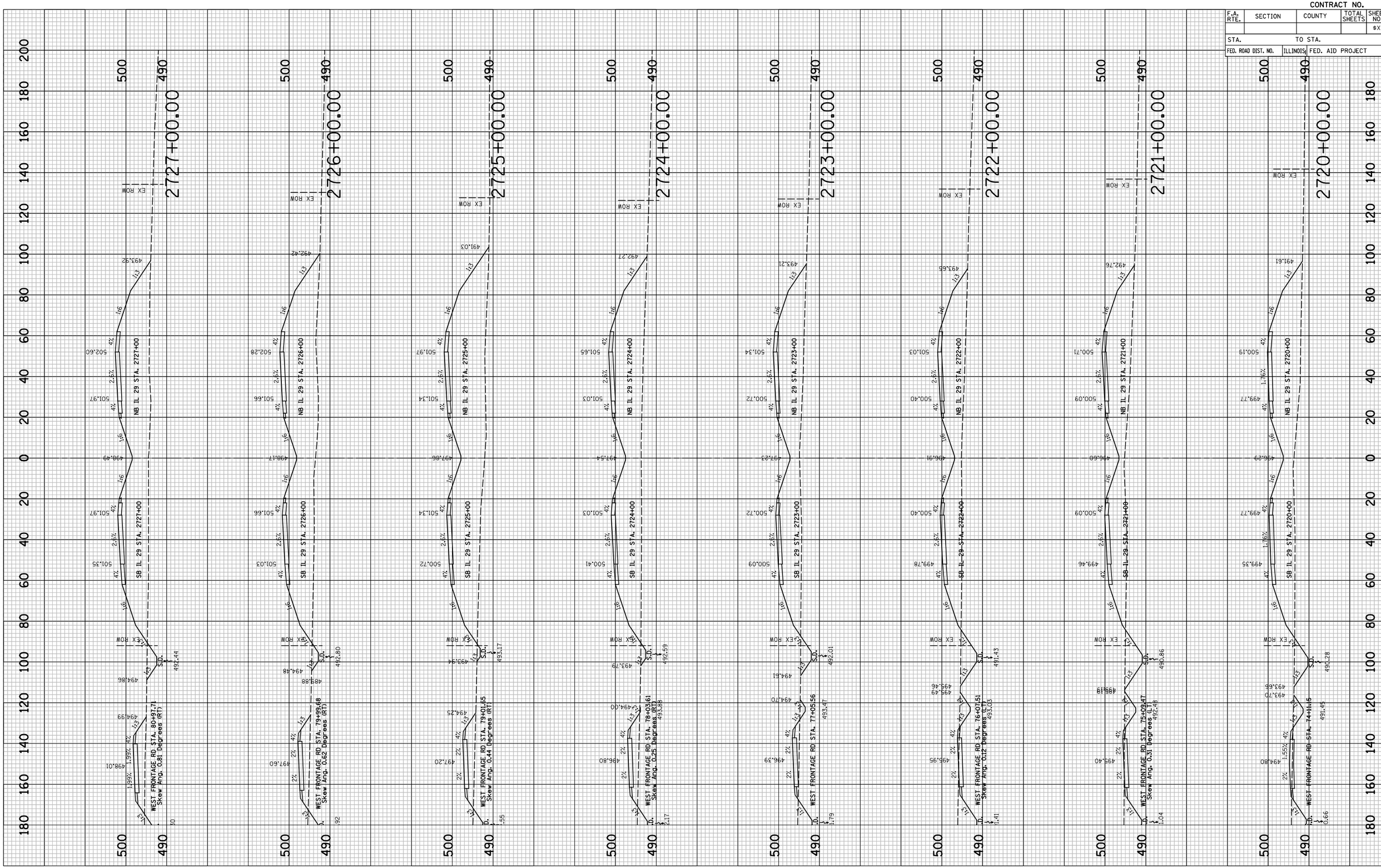

FINAL SURVEY		BY	DATE
NOTE BOOK	SURVEYED		
	PLOTTED		
	TEMPLATE		
	AREAS		
NO.	AREAS CHECKED		

ORIGINAL SURVEY		BY	DATE
NOTE BOOK	SURVEYED		
	PLOTTED		
	TEMPLATE		
	AREAS		
NO.	AREAS CHECKED		

PLOT DATE = 6/4/2010
FILE NAME = ...\8912CR311.sht
PLOT SCALE = 41.296 ' / IN.
USER NAME = Plotted by asantiag

IL 29 PROPOSED CROSS SECTIONS

PLOT DATE = 6/4/2010
FILE NAME = ...\8912CR311.sht
PLOT SCALE = 41.296 ' / IN.
USER NAME = Plotted by asantiag

ORIGINAL SURVEY		BY	DATE
	SURVEYED		
NOTE BOOK	PLOTTED		
	TEMPLATE		
NO.	AREAS		
	AREAS CHECKED		

FINAL SURVEY		BY	DATE
	SURVEYED		
NOTE BOOK	PLOTTED		
	TEMPLATE		
NO.	AREAS		
	AREAS CHECKED		

IL 29 PROPOSED CROSS SECTIONS

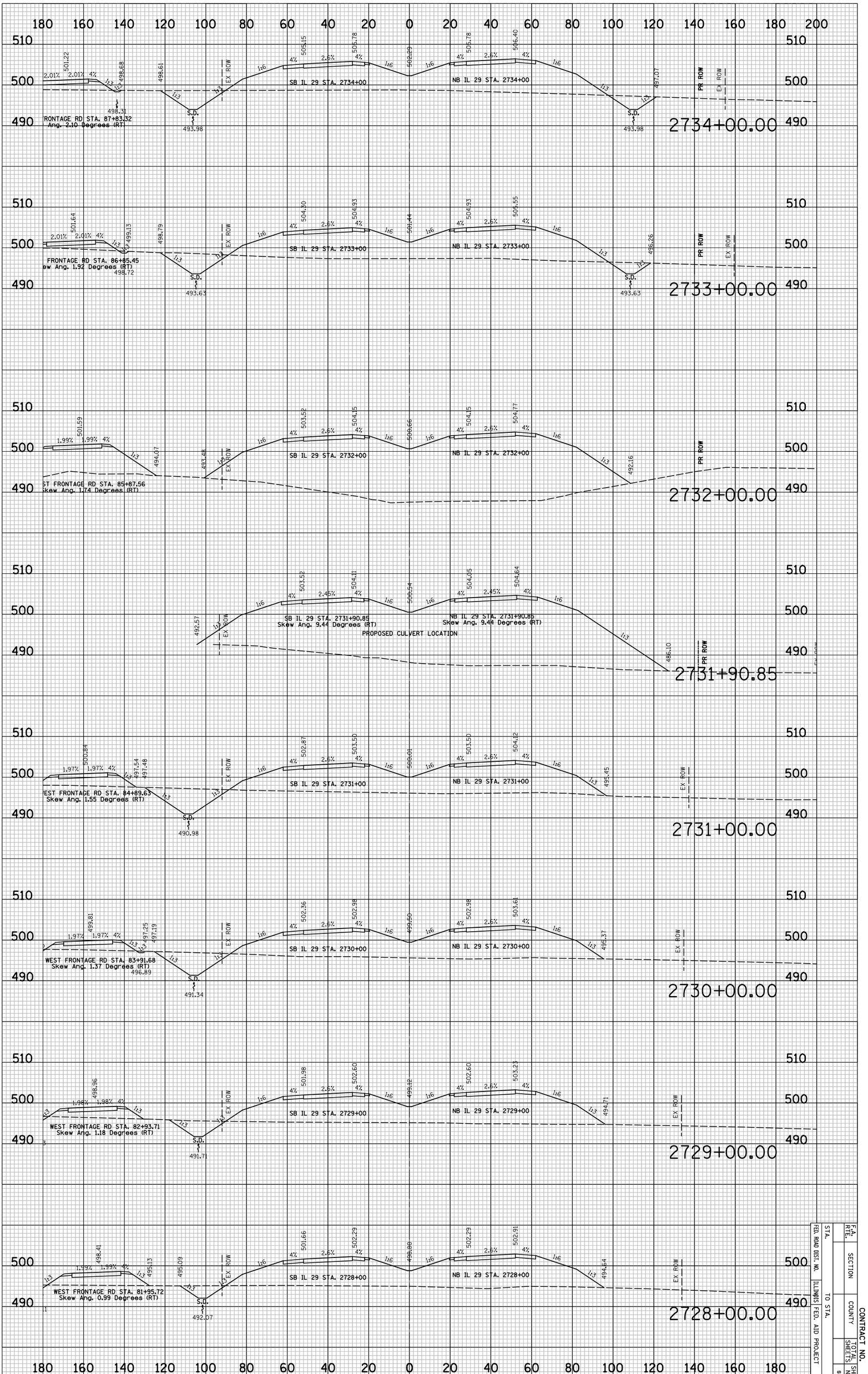

CONTRACT NO.	
F.A. RTE.	
SECTION	
COUNTY	
SHEETS	SHEET NO.
	8X56
STA.	
TO STA.	
FED. ROAD DIST. NO.	
ILLINOIS FED. AID PROJECT	

CONTRACT NO.

F.A. RTE.	SECTION	COUNTY	TOTAL SHEETS	SHEET NO.
				$XS7
STA.		TO STA.		
FED. ROAD DIST. NO.	ILLINOIS	FED. AID PROJECT		

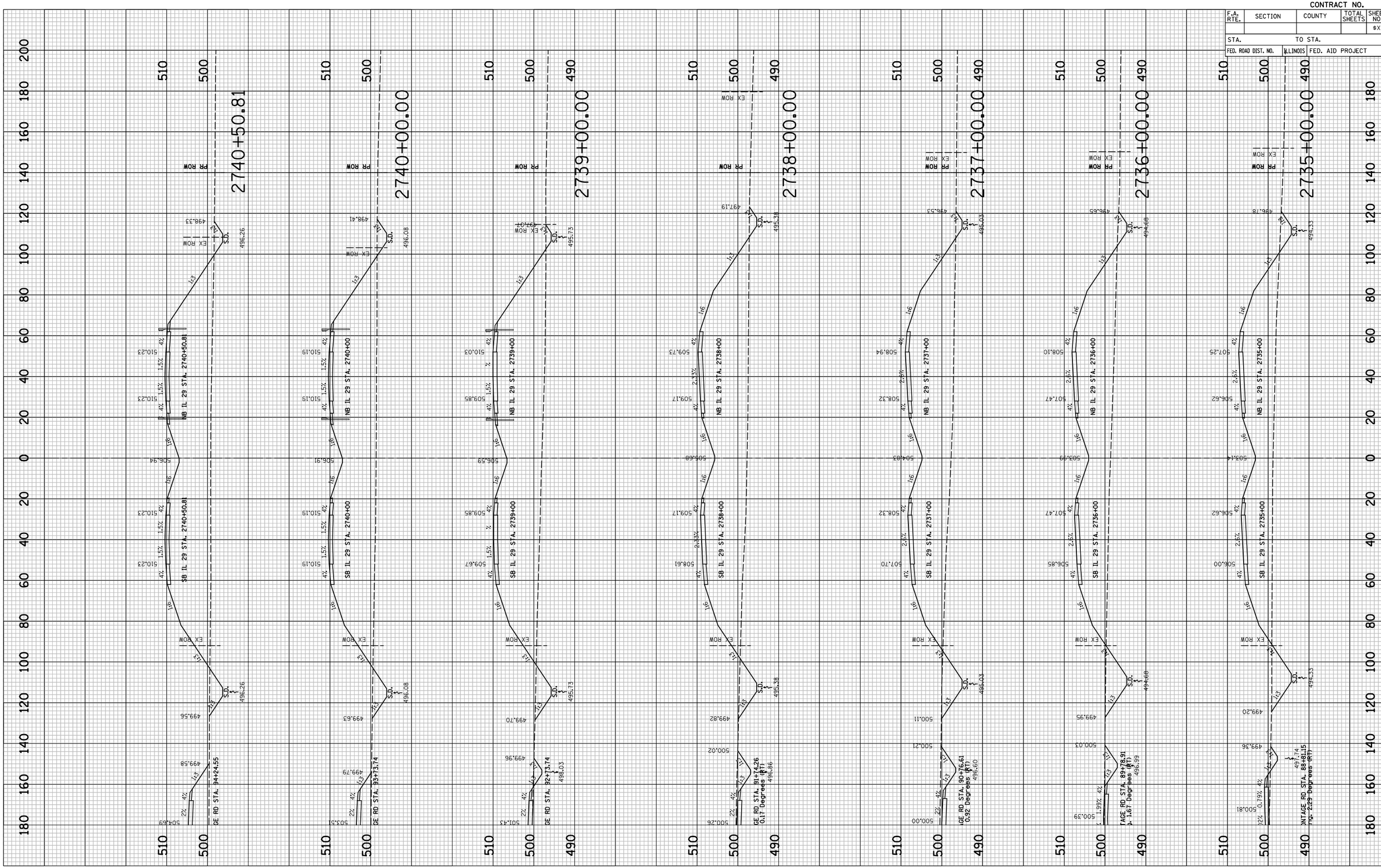

FINAL SURVEY | NOTE BOOK NO. | SURVEYED | PLOTTED | TEMPLATE | AREAS | AREAS CHECKED | BY | DATE

ORIGINAL SURVEY | NOTE BOOK NO. | SURVEYED | PLOTTED | TEMPLATE | AREAS | AREAS CHECKED | BY | DATE

PLOT DATE = 6/4/2010
FILE NAME = ...\8912CR311.sht
PLOT SCALE = 41.296 ' / IN.
USER NAME = Plotted by asantiag

IL 29 PROPOSED CROSS SECTIONS

CONTRACT NO.

F.A. RTE.	SECTION	COUNTY	TOTAL SHEETS	SHEET NO.
				$XS8
STA.	TO STA.			
FED. ROAD DIST. NO.	ILLINOIS	FED. AID PROJECT		

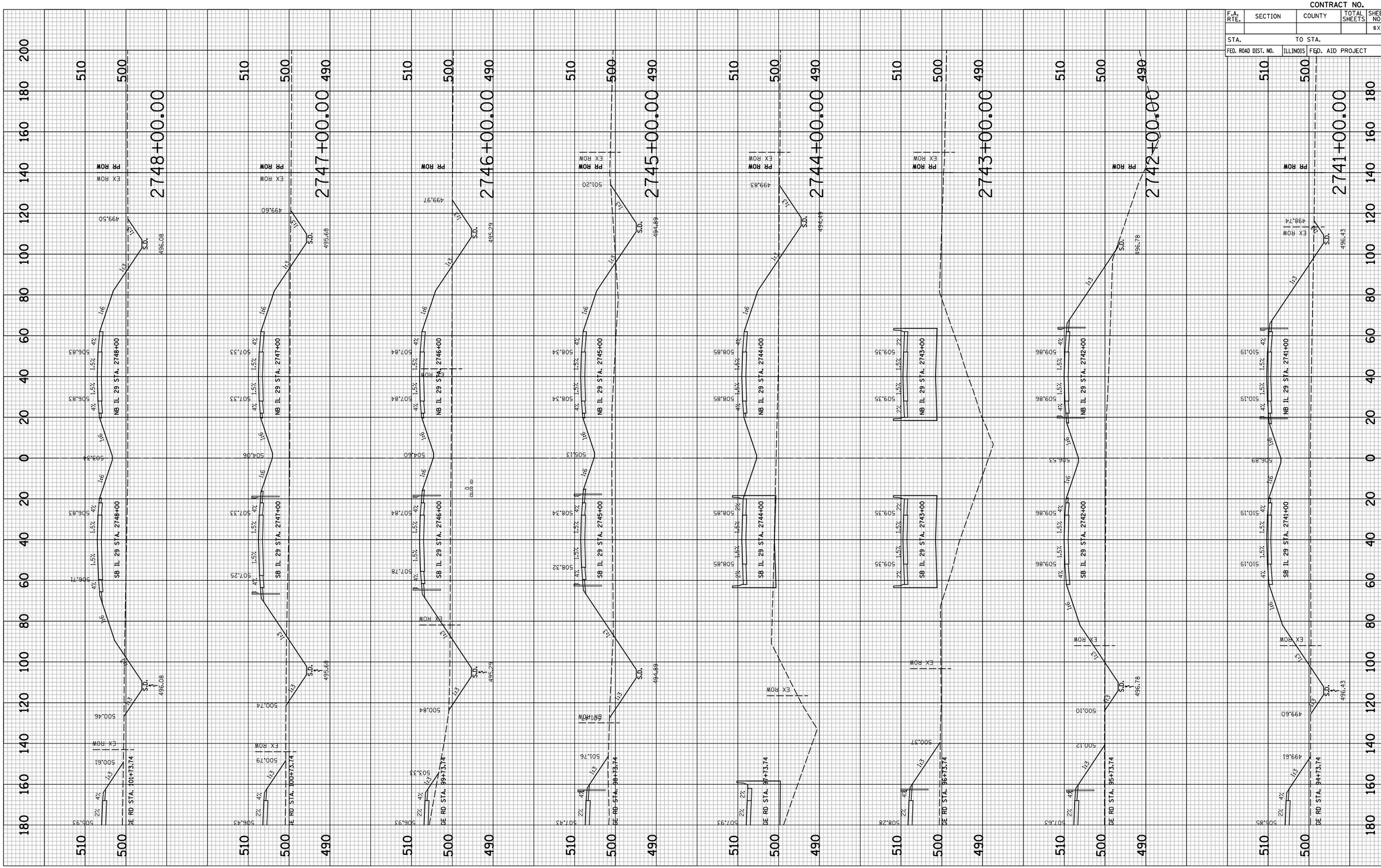

FINAL SURVEY		BY	DATE
NOTE BOOK	SURVEYED		
	PLOTTED		
	TEMPLATE		
	AREAS		
NO.	AREAS CHECKED		

ORIGINAL SURVEY		BY	DATE
NOTE BOOK	SURVEYED		
	PLOTTED		
	TEMPLATE		
	AREAS		
NO.	AREAS CHECKED		

PLOT DATE = 6/4/2010
FILE NAME = ...\8912CR311.sht
PLOT SCALE = 41.296 ' / IN.
USER NAME = Plotted by asentieg

IL 29 PROPOSED CROSS SECTIONS

PLOT DATE = 6/4/2010
FILE NAME = ...\8912CR311.sht
PLOT SCALE = 41.296 ' / IN.
USER NAME = Plotted by asantiag

ORIGINAL SURVEY		BY	DATE
	SURVEYED		
	PLOTTED		
NOTE BOOK	TEMPLATE		
	AREAS		
NO.	AREAS CHECKED		

FINAL SURVEY		BY	DATE
	SURVEYED		
	PLOTTED		
NOTE BOOK	TEMPLATE		
	AREAS		
NO.	AREAS CHECKED		

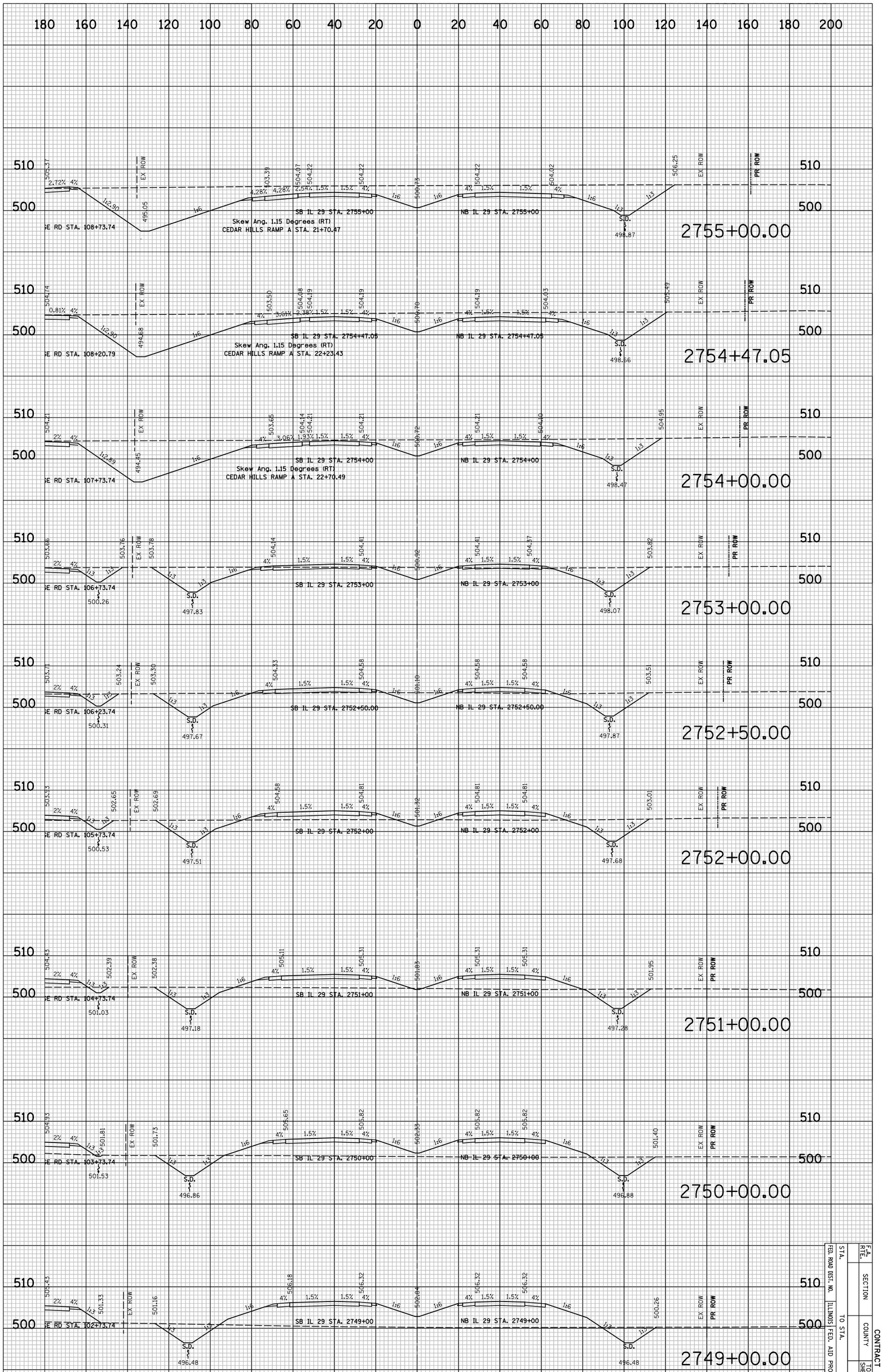

IL 29 PROPOSED CROSS SECTIONS

F.A. RTE.	SECTION		CONTRACT NO.
STA.			
FED. ROAD DIST. NO.	ILLINOIS	FED. AID PROJECT	
TO STA.	COUNTY	TOTAL SHEETS	SHEET NO.
			8XSS

PLOT DATE = 6/4/2010
FILE NAME = ...\8912CR311.sht
PLOT SCALE = 41.296 ' / IN.
USER NAME = Plotted by asantiag

ORIGINAL SURVEY		BY	DATE
	SURVEYED		
	PLOTTED		
NOTE BOOK	TEMPLATE		
	AREAS		
NO.	AREAS CHECKED		

FINAL SURVEY		BY	DATE
	SURVEYED		
	PLOTTED		
NOTE BOOK	TEMPLATE		
	AREAS		
NO.	AREAS CHECKED		

IL 29 PROPOSED CROSS SECTIONS

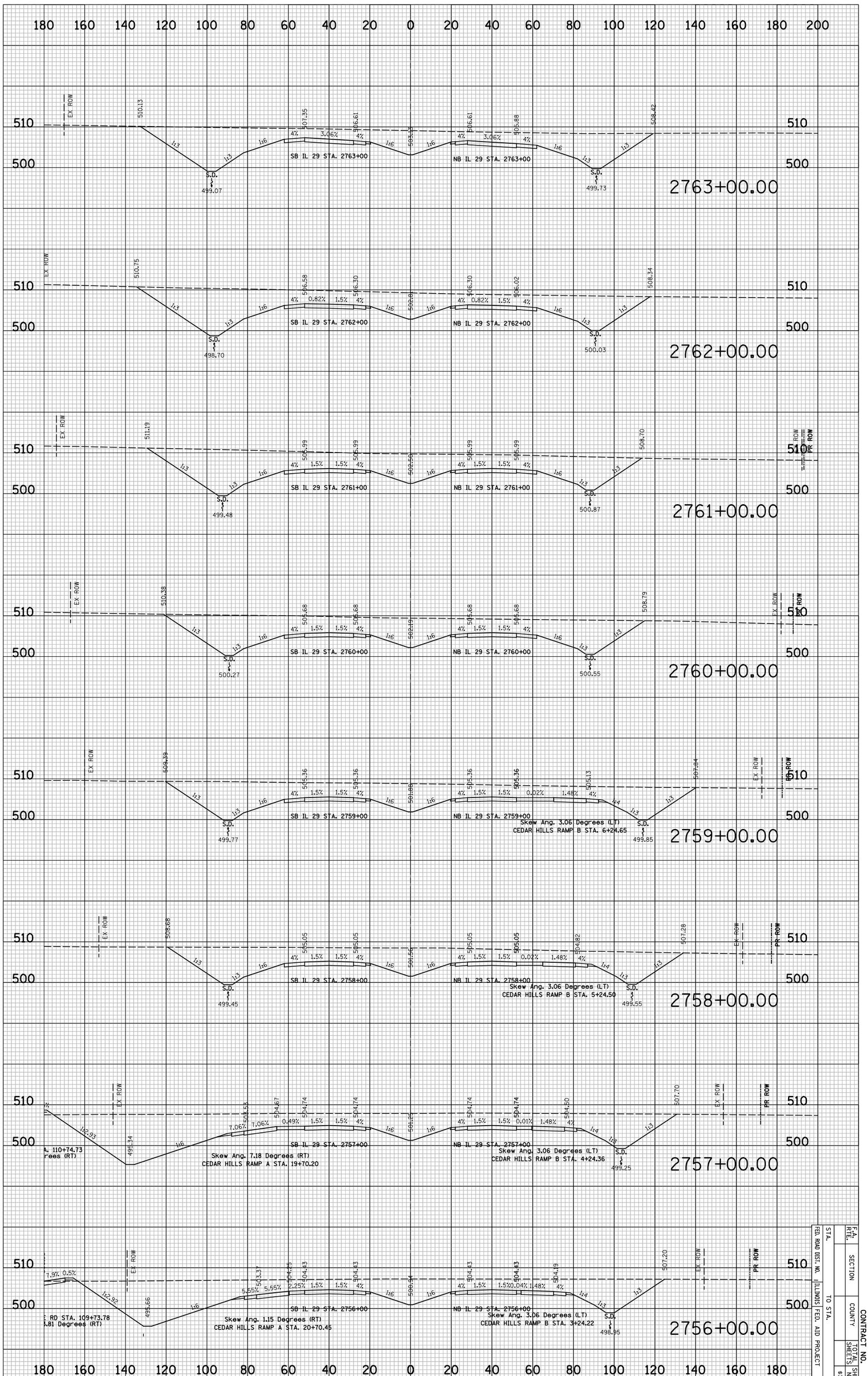

F.A. RTE.	SECTION		CONTRACT NO.
	COUNTY	TOTAL SHEETS	SHEET NO.
FED. ROAD DIST. NO.	ILLINOIS FED. AID PROJECT		
STA.	TO STA.		8X510

PLOT DATE = 6/4/2010
FILE NAME = ...\8912CR311.sht
PLOT SCALE = 41.296 ' / IN.
USER NAME = Plotted by asantiag

ORIGINAL SURVEY		BY	DATE
	SURVEYED		
	PLOTTED		
NOTE BOOK	TEMPLATE		
	AREAS		
NO.	AREAS CHECKED		

FINAL SURVEY		BY	DATE
	SURVEYED		
	PLOTTED		
NOTE BOOK	TEMPLATE		
	AREAS		
NO.	AREAS CHECKED		

IL 29 PROPOSED CROSS SECTIONS

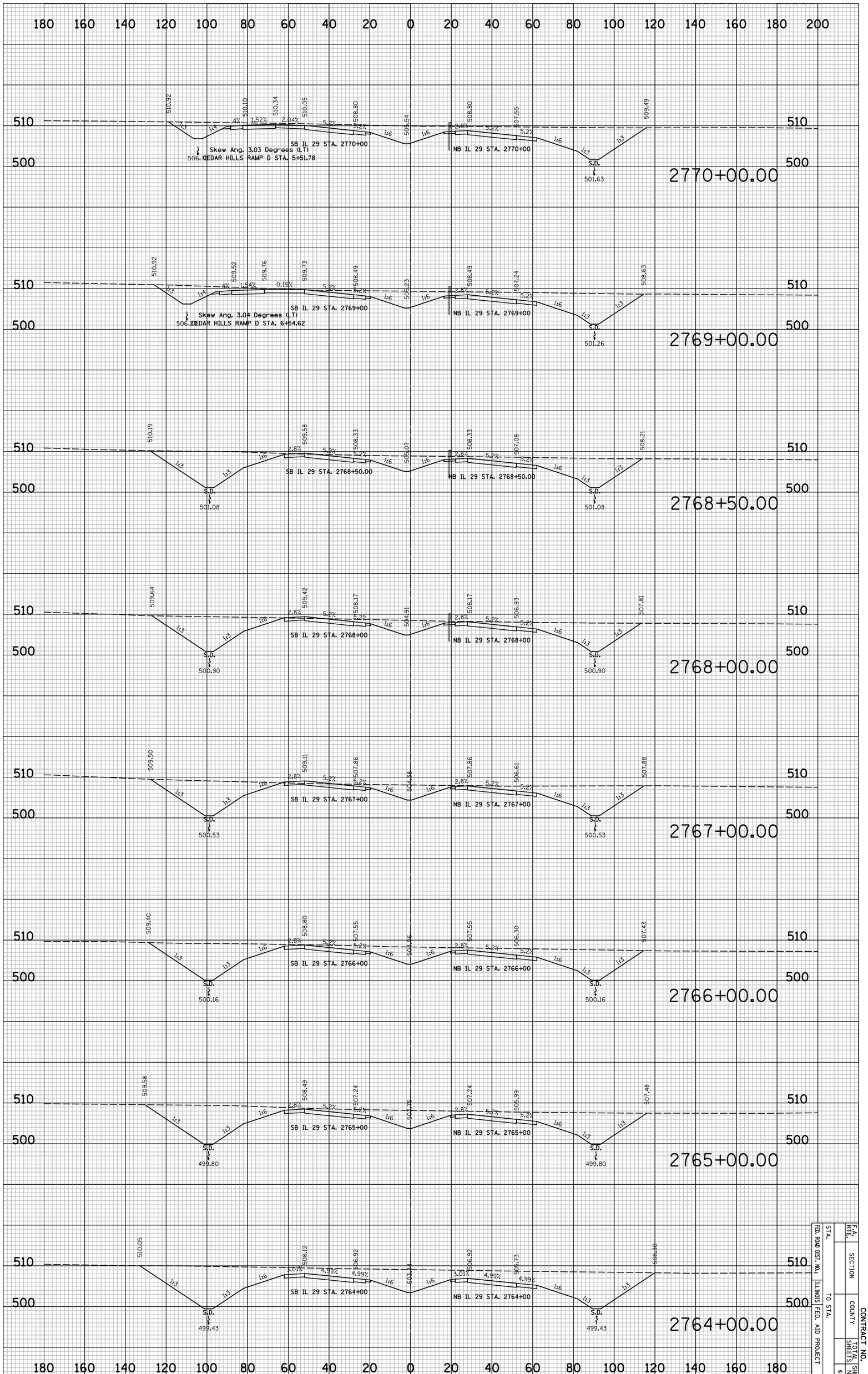

F.A. RTE.	
SECTION	
COUNTY	
TOTAL SHEETS	
SHEET NO.	
8X11	

CONTRACT NO.

STA. TO STA.
FED. ROAD DIST. NO. | ILLINOIS | FED. AID PROJECT

PLOT DATE = 6/4/2010
FILE NAME = ...\8912CR311.sht
PLOT SCALE = 41.296 ' / IN.
USER NAME = Plotted by asantiag

ORIGINAL SURVEY		BY	DATE
NOTE BOOK	SURVEYED		
NO.	PLOTTED		
	TEMPLATE		
	AREAS		
	AREAS CHECKED		

FINAL SURVEY		BY	DATE
NOTE BOOK	SURVEYED		
NO.	PLOTTED		
	TEMPLATE		
	AREAS		
	AREAS CHECKED		

IL 29 PROPOSED CROSS SECTIONS

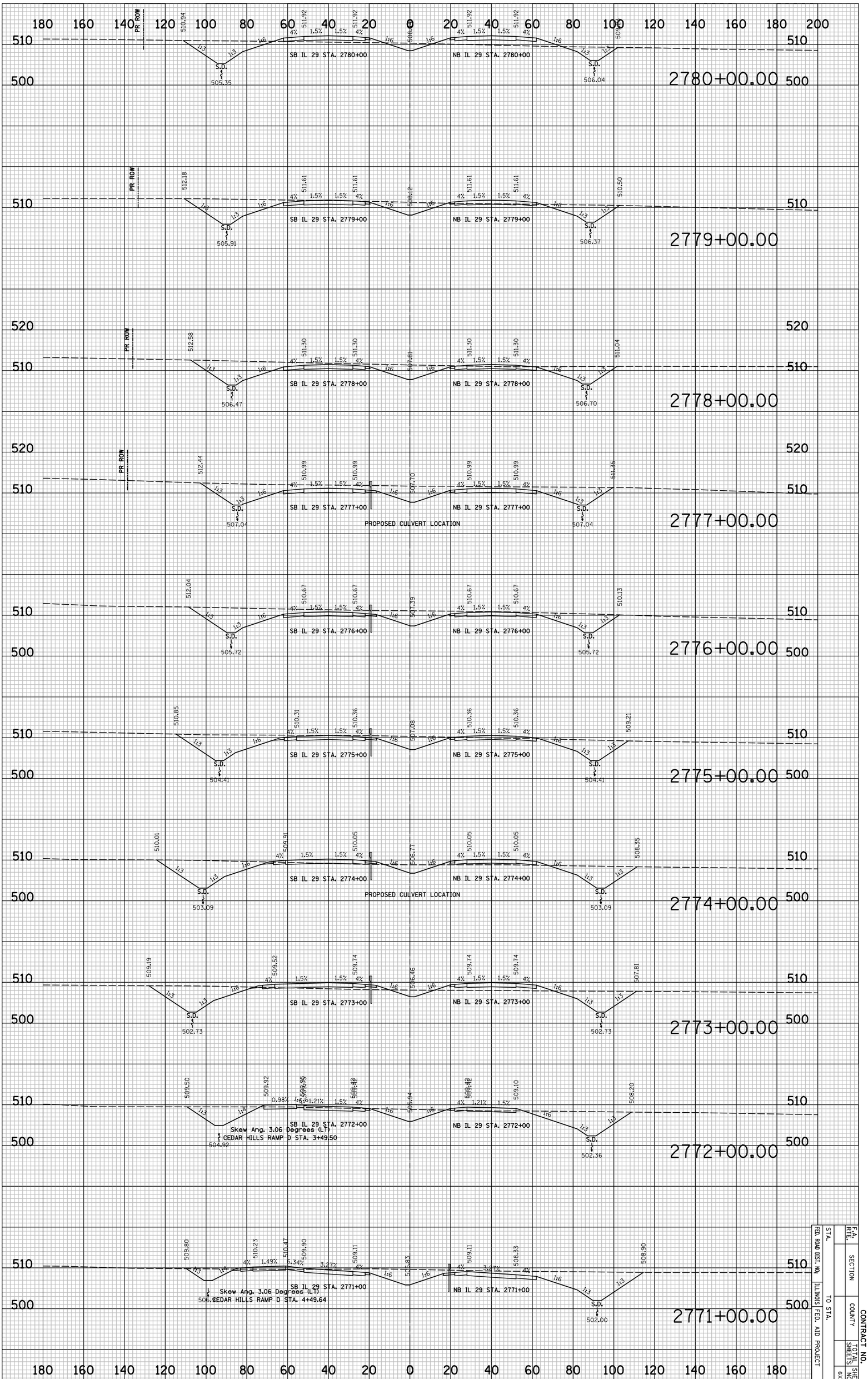

F.A. RTE.	SECTION		CONTRACT NO.
FED. ROAD DIST. NO.	ILLINOIS	FED. AID PROJECT	
STA.	TO STA.	COUNTY	TOTAL SHEETS / SHEET NO.
			8X512

CONTRACT NO.

F.A. RTE.	SECTION	COUNTY	TOTAL SHEETS	SHEET NO.
				$XS13
STA.	TO STA.			
FED. ROAD DIST. NO.	ILLINOIS	FED. AID PROJECT		

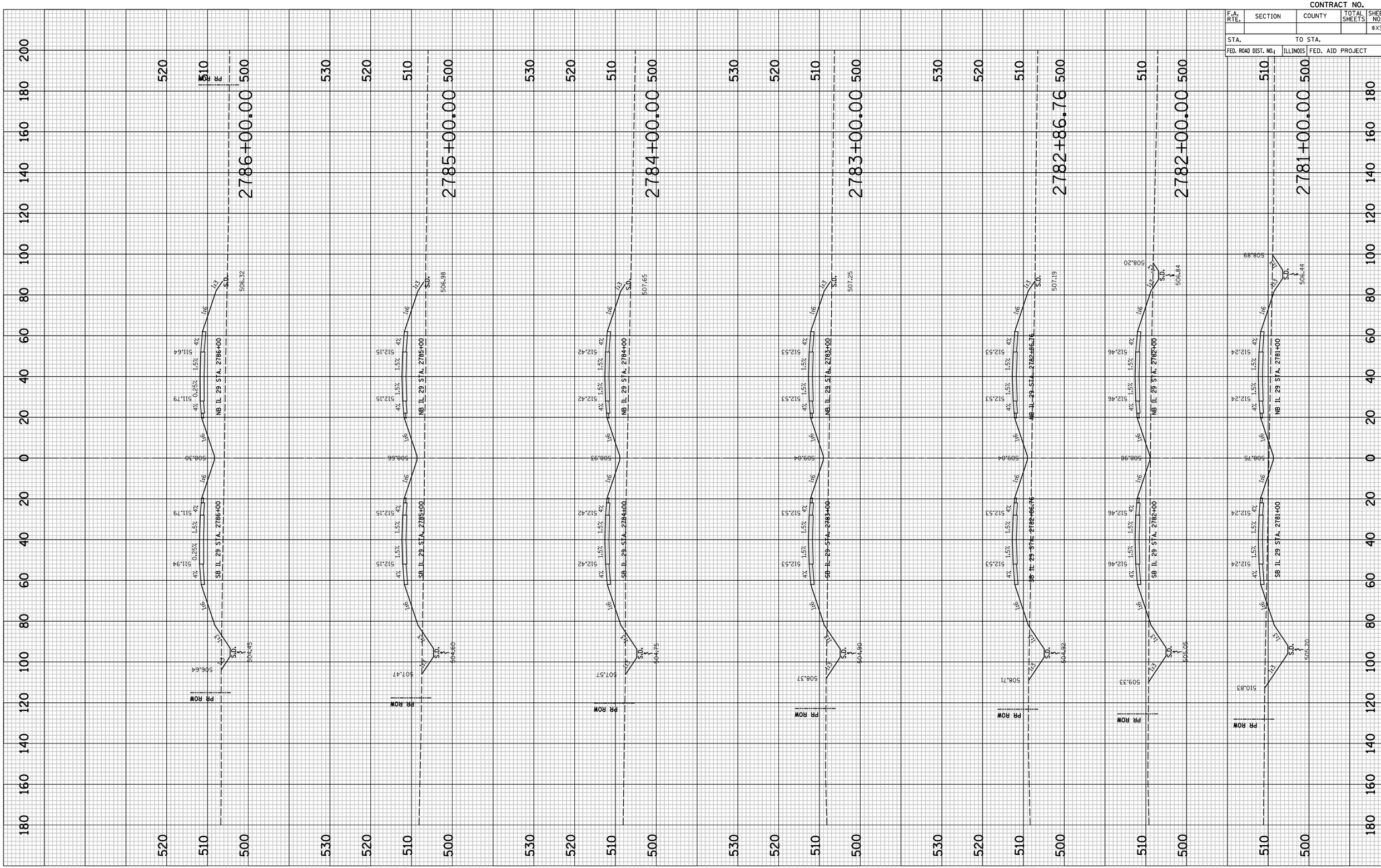

FINAL SURVEY		BY	DATE
NOTE BOOK	SURVEYED		
	PLOTTED		
	TEMPLATE		
	AREAS		
NO.	AREAS CHECKED		

ORIGINAL SURVEY		BY	DATE
NOTE BOOK	SURVEYED		
	PLOTTED		
	TEMPLATE		
	AREAS		
NO.	AREAS CHECKED		

PLOT DATE = 6/4/2010
FILE NAME = ...\8912CR311.sht
PLOT SCALE = 41.296 ' / IN.
USER NAME = Plotted by asantiag

IL 29 PROPOSED CROSS SECTIONS

PLOT DATE = 6/4/2010
FILE NAME = ...\8912CR311.sht
PLOT SCALE = 41.296 ' / IN.
USER NAME = Plotted by asantiag

ORIGINAL SURVEY		BY	DATE
	SURVEYED		
	PLOTTED		
NOTE BOOK	TEMPLATE		
	AREAS		
NO.	AREAS CHECKED		

FINAL SURVEY		BY	DATE
	SURVEYED		
	PLOTTED		
NOTE BOOK	TEMPLATE		
	AREAS		
NO.	AREAS CHECKED		

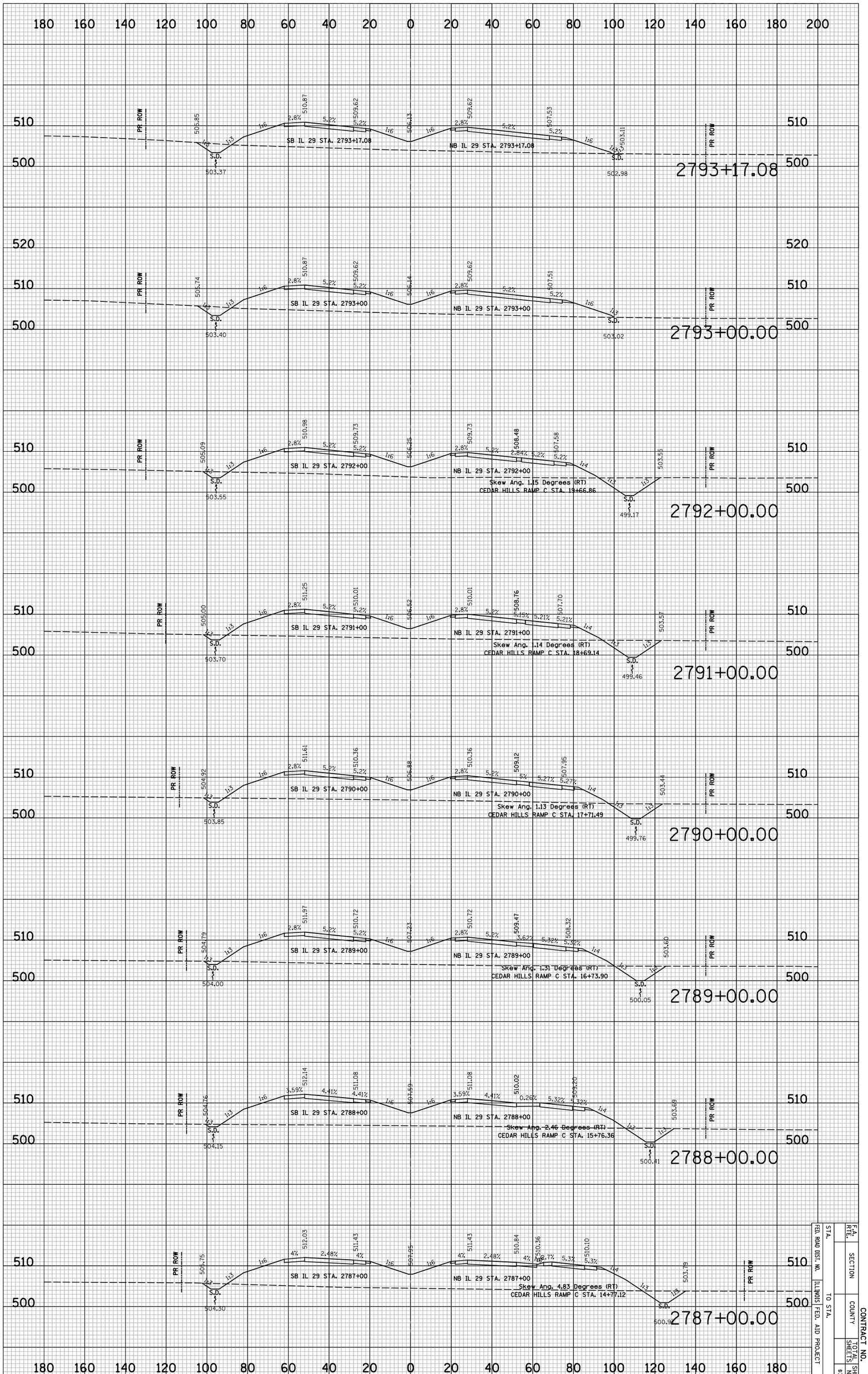

IL 29 PROPOSED CROSS SECTIONS

F.A. RTE.	SECTION	CONTRACT NO.
STA.	COUNTY	TOTAL SHEETS
FED. ROAD DIST. NO.	ILLINOIS FED. AID PROJECT	SHEET NO.
TO STA.		8X514

CONTRACT NO.

F.A. RTE.	SECTION	COUNTY	TOTAL SHEETS	SHEET NO.
				#XS15
STA.	TO STA.			
FED. ROAD DIST. NO.	ILLINOIS	FED. AID PROJECT		

FINAL SURVEY	SURVEYED	BY	DATE
	PLOTTED		
NOTE BOOK	DRAWN AS		
NO.	AREAS CHECKED		

ORIGINAL SURVEY	SURVEYED	BY	DATE
	PLOTTED		
NOTE BOOK	DRAWN AS		
NO.	AREAS CHECKED		

PLOT DATE = 6/4/2010
FILE NAME = ...\891213\311.sht
PLOT SCALE = 41.296 ' / IN.
USER NAME = Plotted by seantieg

IL 29 PROPOSED CROSS SECTIONS

CONTRACT NO.

F.A. RTE.	SECTION	COUNTY	TOTAL SHEETS	SHEET NO.
				$XS16
STA.		TO STA.		
FED. ROAD DIST. NO.	ILLINOIS	FED. AID PROJECT		

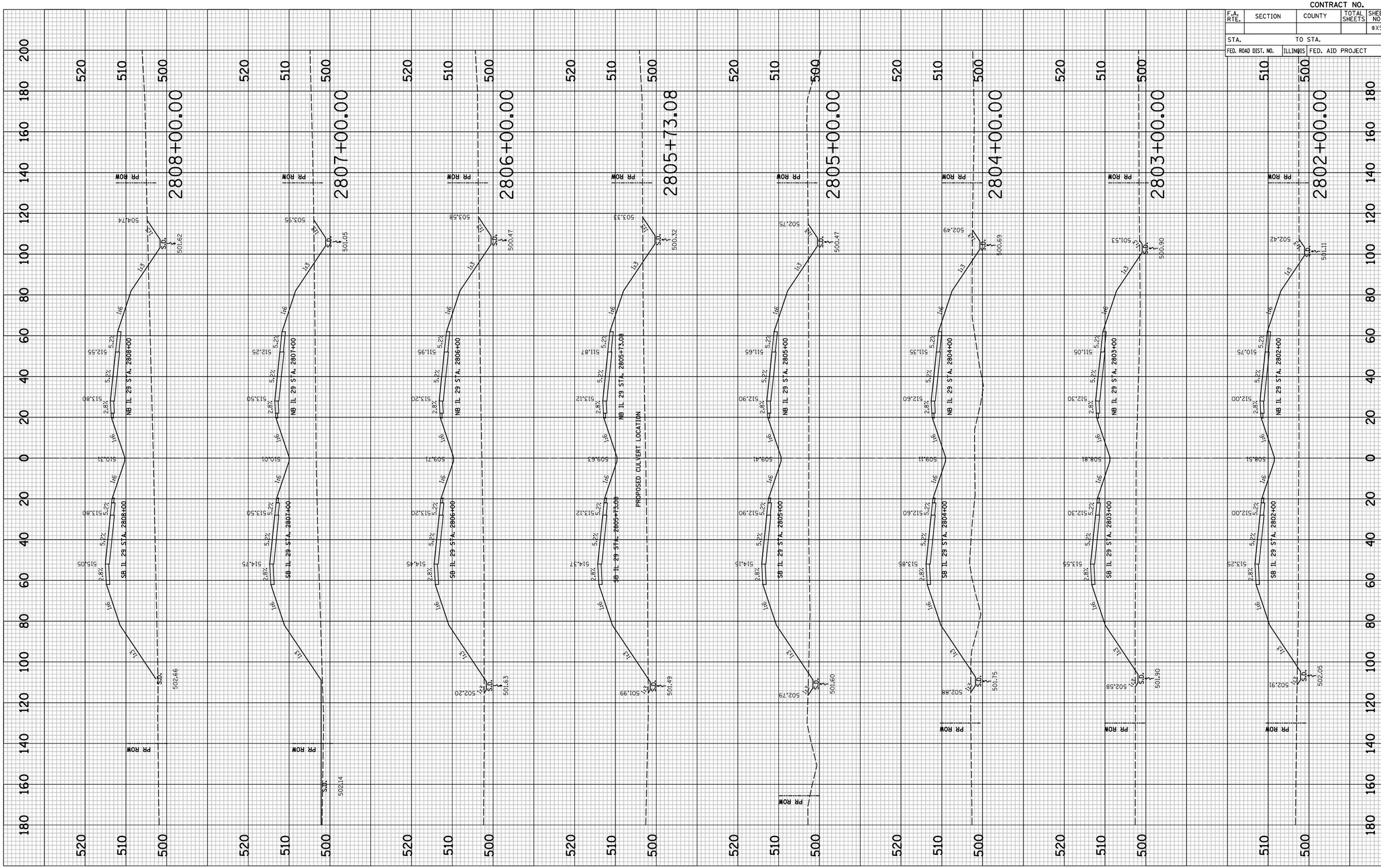

FINAL SURVEY	SURVEYED	BY	DATE
NOTE BOOK	PLOTTED		
NO.	TEMPLATE		
	AREAS		
	AREAS CHECKED		

ORIGINAL SURVEY	SURVEYED	BY	DATE
NOTE BOOK	PLOTTED		
NO.	TEMPLATE		
	AREAS		
	AREAS CHECKED		

PLOT DATE = 6/4/2010
FILE NAME = ...\8912CR311.sht
PLOT SCALE = 41.296 ' / IN.
USER NAME = Plotted by asentseg

IL 29 PROPOSED CROSS SECTIONS

PLOT DATE = 6/4/2010
FILE NAME = ...\8912CR311.sht
PLOT SCALE = 41.296 ' / IN.
USER NAME = Plotted by asantiag

ORIGINAL SURVEY		BY	DATE
	SURVEYED		
	PLOTTED		
NOTE BOOK	TEMPLATE		
	AREAS		
NO.	AREAS CHECKED		

FINAL SURVEY		BY	DATE
	SURVEYED		
	PLOTTED		
NOTE BOOK	TEMPLATE		
	AREAS		
NO.	AREAS CHECKED		

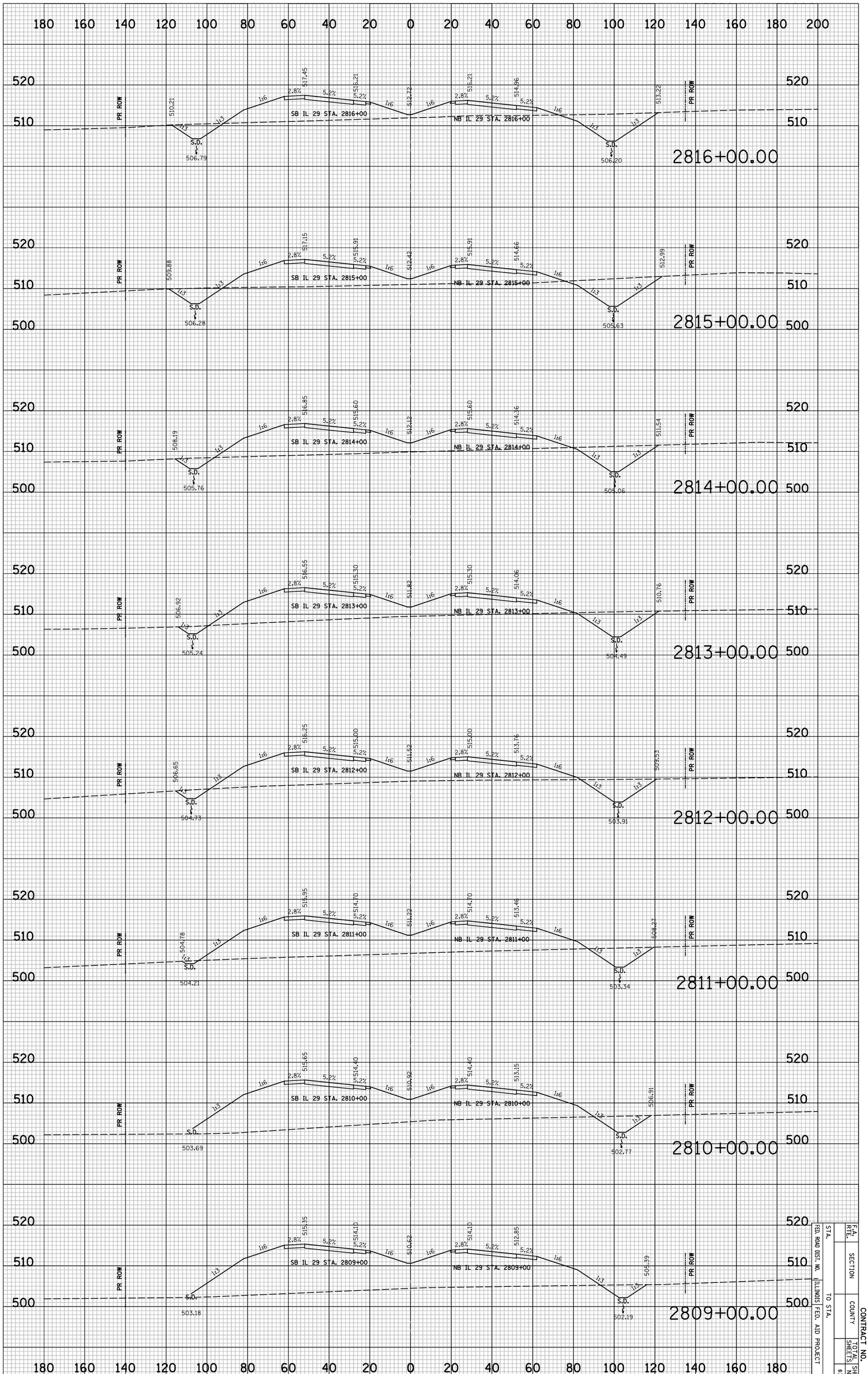

IL 29 PROPOSED CROSS SECTIONS

CONTRACT NO.

F.A. RTE.	SECTION		SHEET NO.
FED. ROAD DIST. NO.	COUNTY	TOTAL SHEETS	
ILLINOIS FED. AID PROJECT			

STA. TO STA.

8XS17

PLOT DATE = 6/4/2010
FILE NAME = ...\8912CR311.sht
PLOT SCALE = 41.296 ' / IN.
USER NAME = Plotted by asantiag

ORIGINAL SURVEY		BY	DATE
	SURVEYED		
	PLOTTED		
NOTE BOOK	TEMPLATE		
	AREAS		
NO.	AREAS CHECKED		

FINAL SURVEY		BY	DATE
	SURVEYED		
	PLOTTED		
NOTE BOOK	TEMPLATE		
	AREAS		
NO.	AREAS CHECKED		

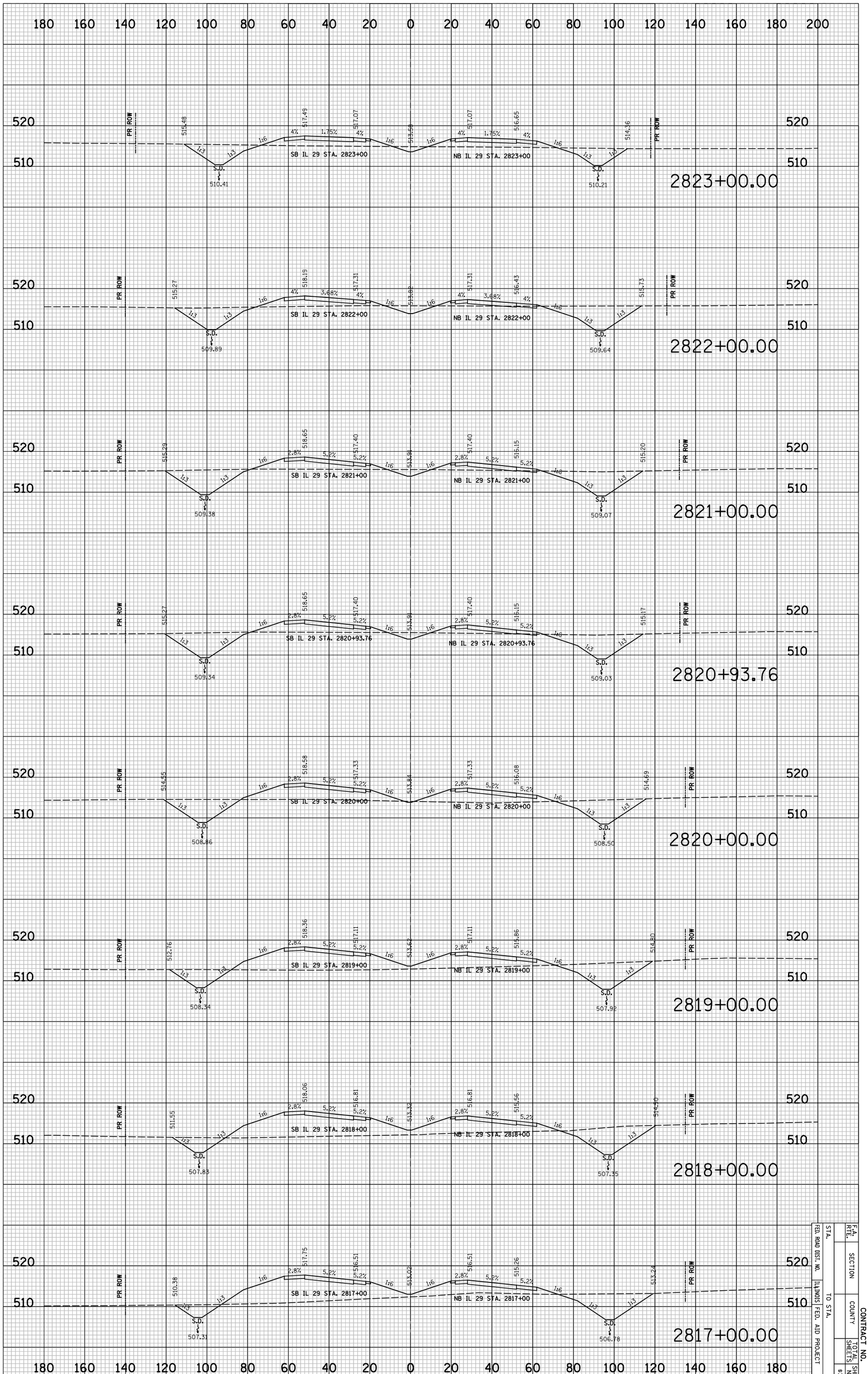

IL 29 PROPOSED CROSS SECTIONS

FED. ROAD DIST. NO.	ILLINOIS FED. AID PROJECT	F.A. RTE.	CONTRACT NO.
STA.	TO STA.	SECTION	
		COUNTY	TOTAL SHEETS
			SHEET NO.
			8X518

CONTRACT NO.

F.A. RTE.	SECTION	COUNTY	TOTAL SHEETS	SHEET NO.
				$XS19
STA.		TO STA.		
FED. ROAD DIST. NO.	ILLINOIS	FED. AID PROJECT		



FINAL SURVEY		BY	DATE
NOTE BOOK	SURVEYED		
	PLOTTED		
	TEMPLATE		
	AREAS		
NO.	AREAS CHECKED		

ORIGINAL SURVEY		BY	DATE
NOTE BOOK	SURVEYED		
	PLOTTED		
	TEMPLATE		
	AREAS		
NO.	AREAS CHECKED		

PLOT DATE = 6/4/2010
FILE NAME = ...\8912CR311.sht
PLOT SCALE = 41.296 ' / IN.
USER NAME = Plotted by asantiag

IL 29 PROPOSED CROSS SECTIONS

CONTRACT NO.

F.A. RTE.	SECTION	COUNTY	TOTAL SHEETS	SHEET NO.
				#XS20
STA.	TO STA.			
FED. ROAD DIST. NO.	ILLINOIS	FED. AID PROJECT		

FINAL SURVEY	SURVEYED	BY	DATE
NOTE BOOK	PLOTTED		
NO.	DRAWN AS-BUILT		
	AREAS CHECKED		

ORIGINAL SURVEY	SURVEYED	BY	DATE
NOTE BOOK	PLOTTED		
NO.	DRAWN AS-BUILT		
	AREAS CHECKED		

PLOT DATE = 6/4/2010
FILE NAME = ...\8912CR311.sht
PLOT SCALE = 41.296 ' / IN.
USER NAME = Plotted by seantag

IL 29 PROPOSED CROSS SECTIONS

CONTRACT NO.

F.A. RTE.	SECTION	COUNTY	TOTAL SHEETS	SHEET NO.
				$XS21
STA.		TO STA.		
FED. ROAD DIST. NO.	ILLINOIS	FED. AID PROJECT		

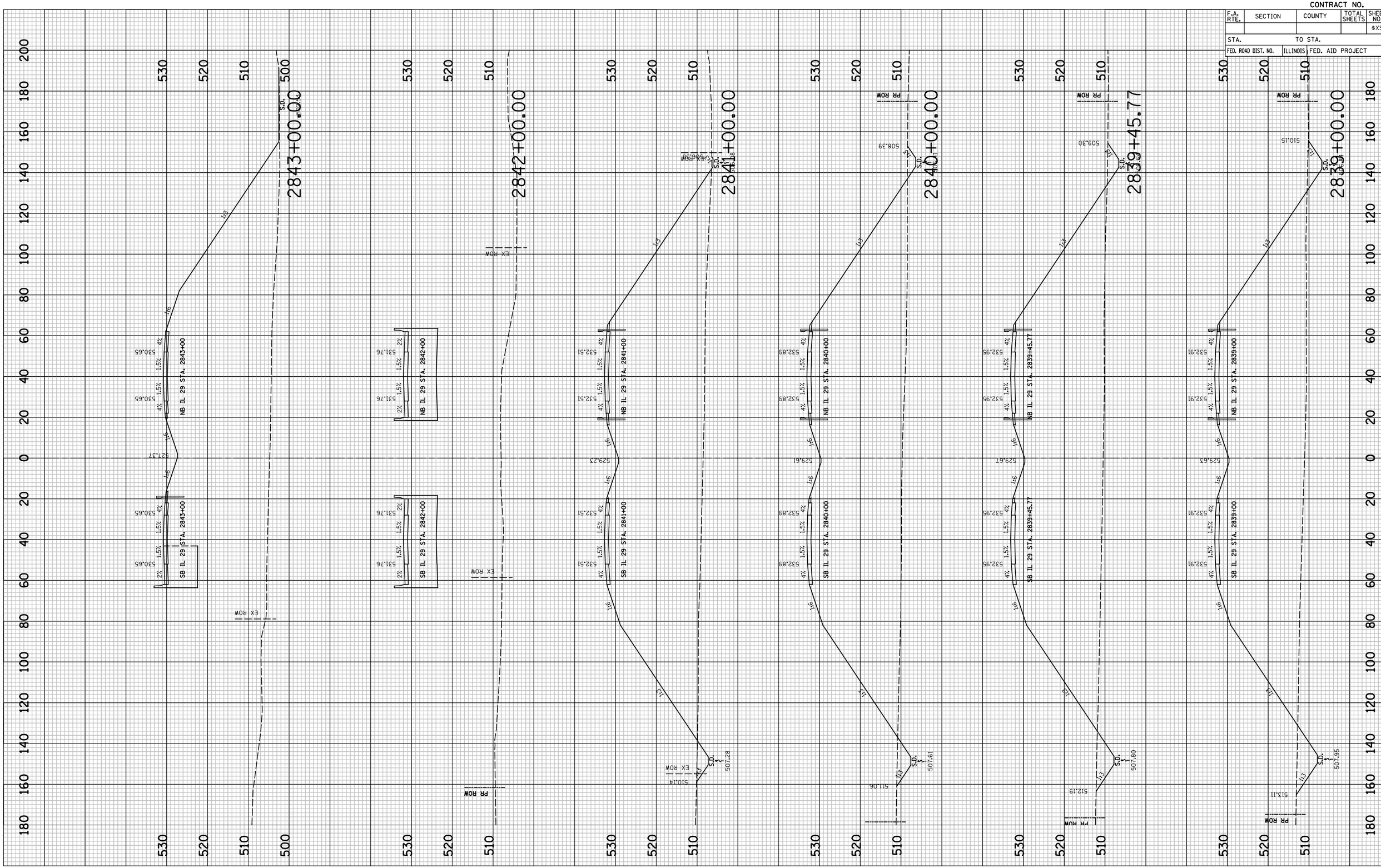

FINAL SURVEY | NOTE BOOK NO. | SURVEYED | PLOTTED | TEMPLATE | AREAS | AREAS CHECKED | BY | DATE

ORIGINAL SURVEY | NOTE BOOK NO. | SURVEYED | PLOTTED | TEMPLATE | AREAS | AREAS CHECKED | BY | DATE

PLOT DATE = 6/4/2010
FILE NAME = ...\8912CR311.sht
PLOT SCALE = 41.296 ' / IN.
USER NAME = Plotted by asantiag

IL 29 PROPOSED CROSS SECTIONS

PLOT DATE = 6/4/2010
FILE NAME = ...\8912CR311.sht
PLOT SCALE = 41.296 ' / IN.
USER NAME = Plotted by asantiag

ORIGINAL SURVEY		BY	DATE
	SURVEYED		
	PLOTTED		
NOTE BOOK	TEMPLATE		
	AREAS		
NO.	AREAS CHECKED		

FINAL SURVEY		BY	DATE
	SURVEYED		
	PLOTTED		
NOTE BOOK	TEMPLATE		
	AREAS		
NO.	AREAS CHECKED		

IL 29 PROPOSED CROSS SECTIONS

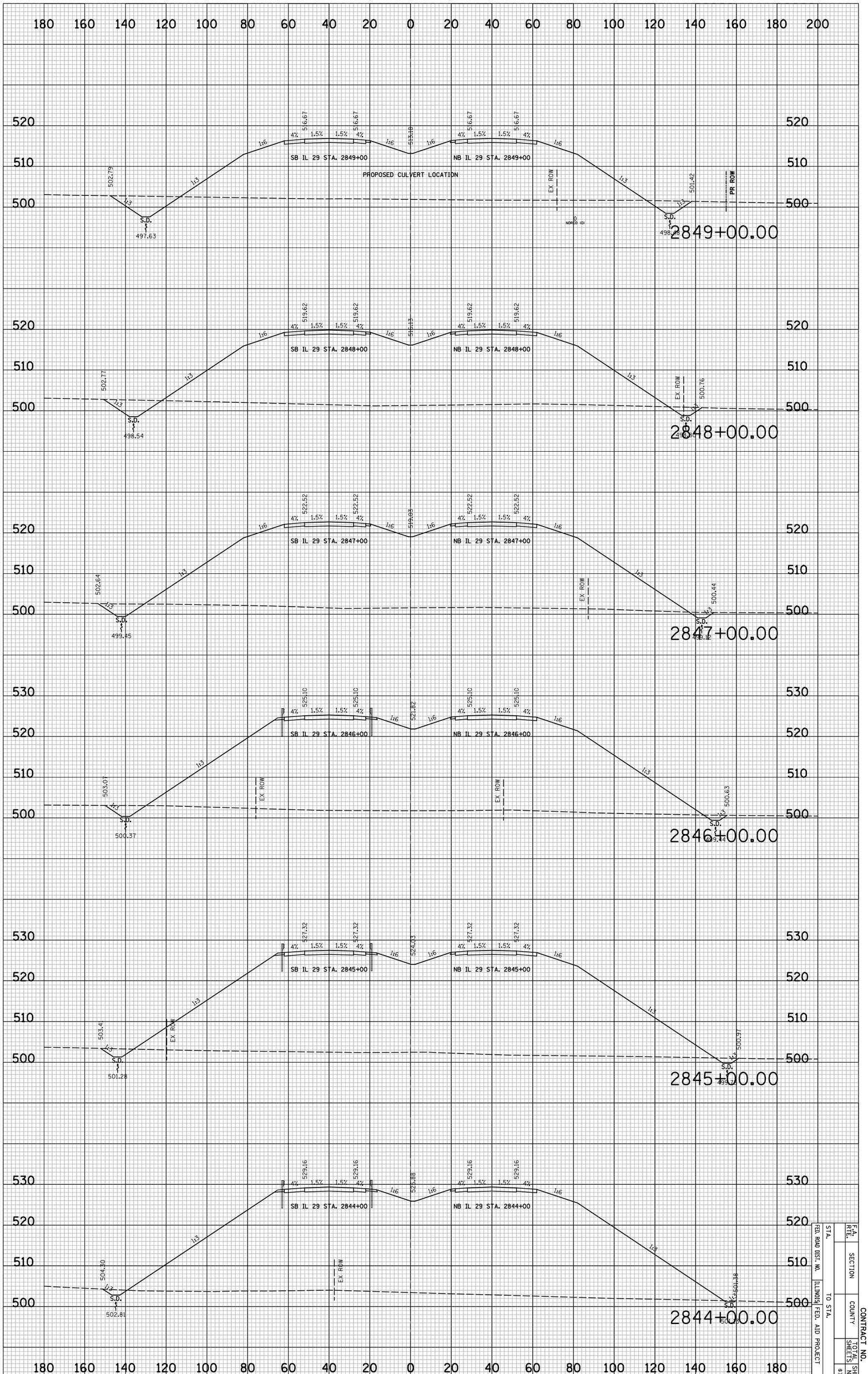

F.A. RTE.	SECTION		CONTRACT NO.
STA.		COUNTY	TOTAL SHEETS
FED. ROAD DIST. NO.	ILLINOIS FED. AID PROJECT		SHEET NO.
TO STA.			8X5223

PLOT DATE = 6/4/2010
FILE NAME = ...\8912CR311.sht
PLOT SCALE = 41.296 ' / IN.
USER NAME = Plotted by esantiag

ORIGINAL SURVEY		BY	DATE
	SURVEYED		
	PLOTTED		
NOTE BOOK	TEMPLATE		
	AREAS		
NO.	AREAS CHECKED		

FINAL SURVEY		BY	DATE
	SURVEYED		
	PLOTTED		
NOTE BOOK	TEMPLATE		
	AREAS		
NO.	AREAS CHECKED		

IL 29 PROPOSED CROSS SECTIONS

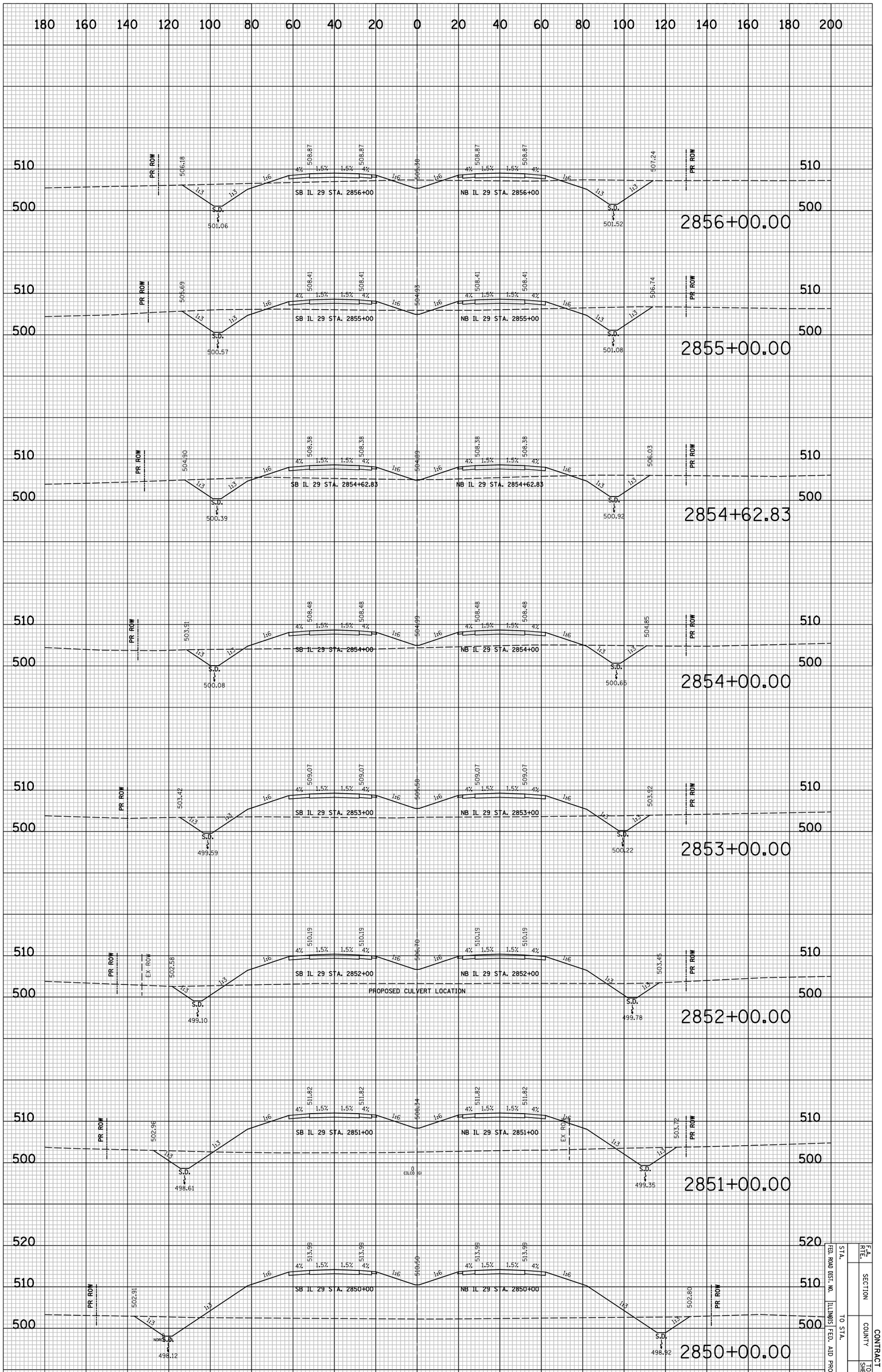

F.A. RTE.	SECTION		CONTRACT NO.
STA.	COUNTY	TOTAL SHEETS	SHEET NO.
TO STA.			
FED. ROAD DIST. NO.	ILLINOIS FED. AID PROJECT		

8X523

CONTRACT NO.

F.A. RTE.	SECTION	COUNTY	TOTAL SHEETS	SHEET NO.
				$XS24
STA.	TO STA.			
FED. ROAD DIST. NO.	ILLINOIS	FED. AID PROJECT		

NO.	NOTE BOOK	FINAL SURVEY	ORIGINAL SURVEY
	AREAS CHECKED	PLOTTED	
	DRAWN BY	SURVEYED	

NO.	BY	DATE

PLOT DATE = 6/4/2010
FILE NAME = ...\891213311.sht
PLOT SCALE = 41.296 ' / IN.
USER NAME = Plotted by seantieg

IL 29 PROPOSED CROSS SECTIONS

PLOT DATE = 6/4/2010
FILE NAME = ...\8912CR311.sht
PLOT SCALE = 41.296 ' / IN.
USER NAME = Plotted by esantiag

ORIGINAL SURVEY		BY	DATE
NOTE BOOK	SURVEYED		
	PLOTTED		
NO.	TEMPLATE		
	AREAS		
	AREAS CHECKED		

FINAL SURVEY		BY	DATE
NOTE BOOK	SURVEYED		
	PLOTTED		
NO.	TEMPLATE		
	AREAS		
	AREAS CHECKED		

IL 29 PROPOSED CROSS SECTIONS

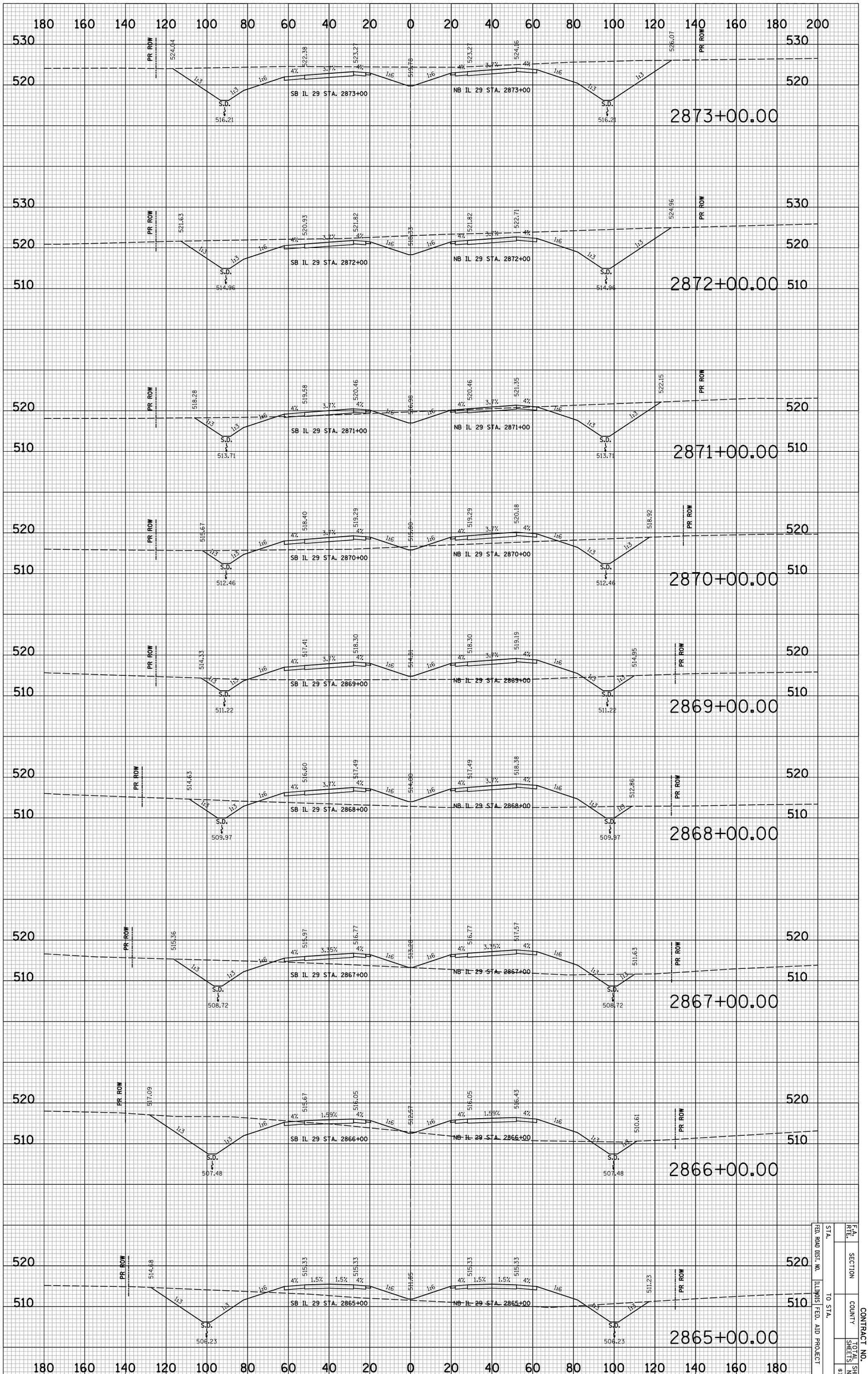

F.A. RTE.	SECTION		CONTRACT NO.
	COUNTY	TOTAL SHEETS	SHEET NO.
STA.			8X525
TO STA.			
FED. ROAD DIST. NO.	ILLINOIS	FED. AID PROJECT	

CONTRACT NO.

F.A. RTE.	SECTION	COUNTY	TOTAL SHEETS	SHEET NO.
				#XS26
STA.	TO STA.			
FED. ROAD DIST. NO.	ILLINOIS	FED. AID PROJECT		

FINAL SURVEY	SURVEYED	BY	DATE
	PLOTTED		
NOTE BOOK	DRAWN		
NO.	AREAS CHECKED		

ORIGINAL SURVEY	SURVEYED	BY	DATE
	PLOTTED		
NOTE BOOK	DRAWN		
NO.	AREAS CHECKED		

PLOT DATE = 6/4/2010
FILE NAME = ...\891213311.sht
PLOT SCALE = 41.296 ' / IN.
USER NAME = Plotted by seantseg

IL 29 PROPOSED CROSS SECTIONS

PLOT DATE = 6/4/2010
FILE NAME = ...\8912CR311.sht
PLOT SCALE = 41.296 ' / IN.
USER NAME = Plotted by asantiag

ORIGINAL SURVEY		BY	DATE
	SURVEYED		
	PLOTTED		
NOTE BOOK	TEMPLATE		
	AREAS		
NO.	AREAS CHECKED		

FINAL SURVEY		BY	DATE
	SURVEYED		
	PLOTTED		
NOTE BOOK	TEMPLATE		
	AREAS		
NO.	AREAS CHECKED		

IL 29 PROPOSED CROSS SECTIONS

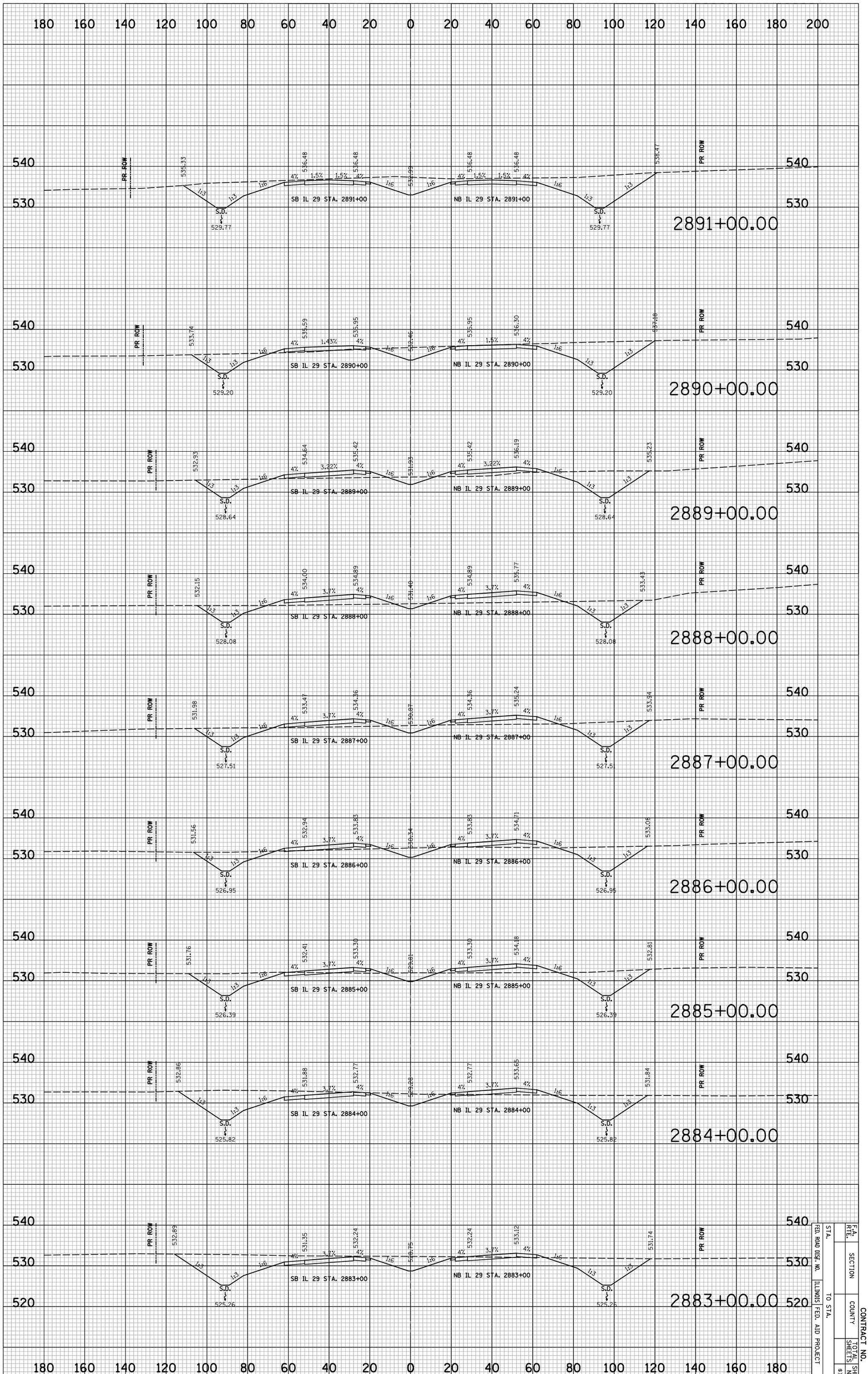

F.A. RTE.	SECTION		CONTRACT NO.
	COUNTY	TOTAL SHEETS	SHEET NO.
STA.			8XS27
FED. ROAD DIST. NO.			
ILLINOIS FED. AID PROJECT			
TO STA.			

CONTRACT NO.

F.A. RTE.	SECTION	COUNTY	TOTAL SHEETS	SHEET NO.
				$XS28
STA.	TO STA.			
FED. ROAD DIST. NO.	ILLINOIS	FED. AID PROJECT		

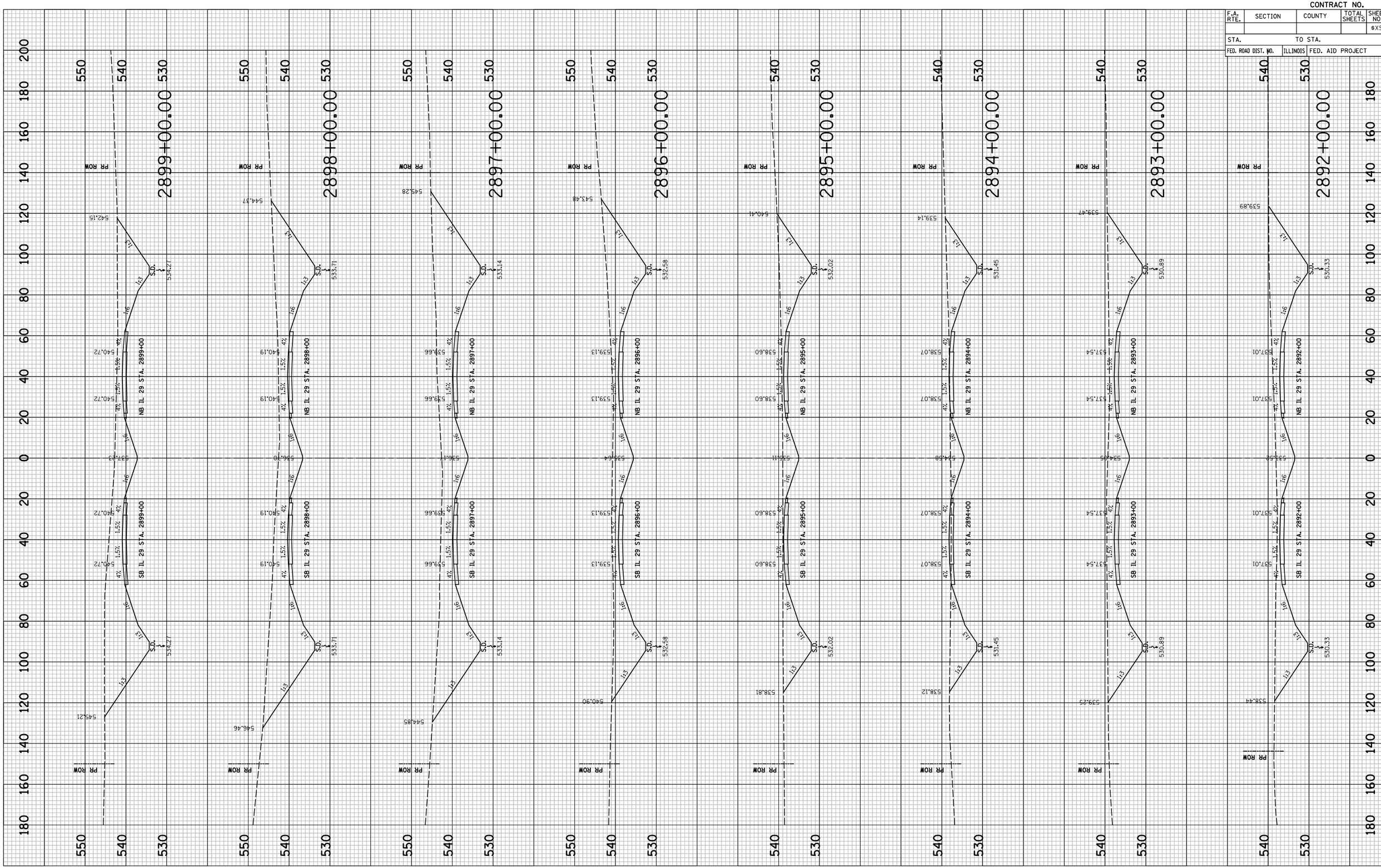

FINAL SURVEY | NOTE BOOK NO. | SURVEYED | PLOTTED | TEMPLATE | AREAS | AREAS CHECKED | BY | DATE

ORIGINAL SURVEY | NOTE BOOK NO. | SURVEYED | PLOTTED | TEMPLATE | AREAS | AREAS CHECKED | BY | DATE

PLOT DATE = 6/4/2010
FILE NAME = ...\8912CR311.sht
PLOT SCALE = 41.296 ' / IN.
USER NAME = Plotted by asantiag

IL 29 PROPOSED CROSS SECTIONS

CONTRACT NO.

F.A. RTE.	SECTION	COUNTY	TOTAL SHEETS	SHEET NO.
				$XS29
STA.	TO STA.			
FED. ROAD DIST. NO.	ILLINOIS	FED. AID PROJECT		

FINAL SURVEY	SURVEYED	BY	DATE
	PLOTTED		
NOTE BOOK	DRAWN		
	AREAS		
NO.	AREAS CHECKED		

ORIGINAL SURVEY	SURVEYED	BY	DATE
	PLOTTED		
NOTE BOOK	DRAWN		
	AREAS		
NO.	AREAS CHECKED		

PLOT DATE = 6/4/2010
FILE NAME = ...\8912C311.sht
PLOT SCALE = 41.296 ' / IN.
USER NAME = Plotted by seantieg

IL 29 PROPOSED CROSS SECTIONS

CONTRACT NO.

F.A. RTE.	SECTION	COUNTY	TOTAL SHEETS	SHEET NO.
				$XS30
STA.		TO STA.		
FED. ROAD DIST. NO.	ILLINOIS	FED. AID PROJECT		

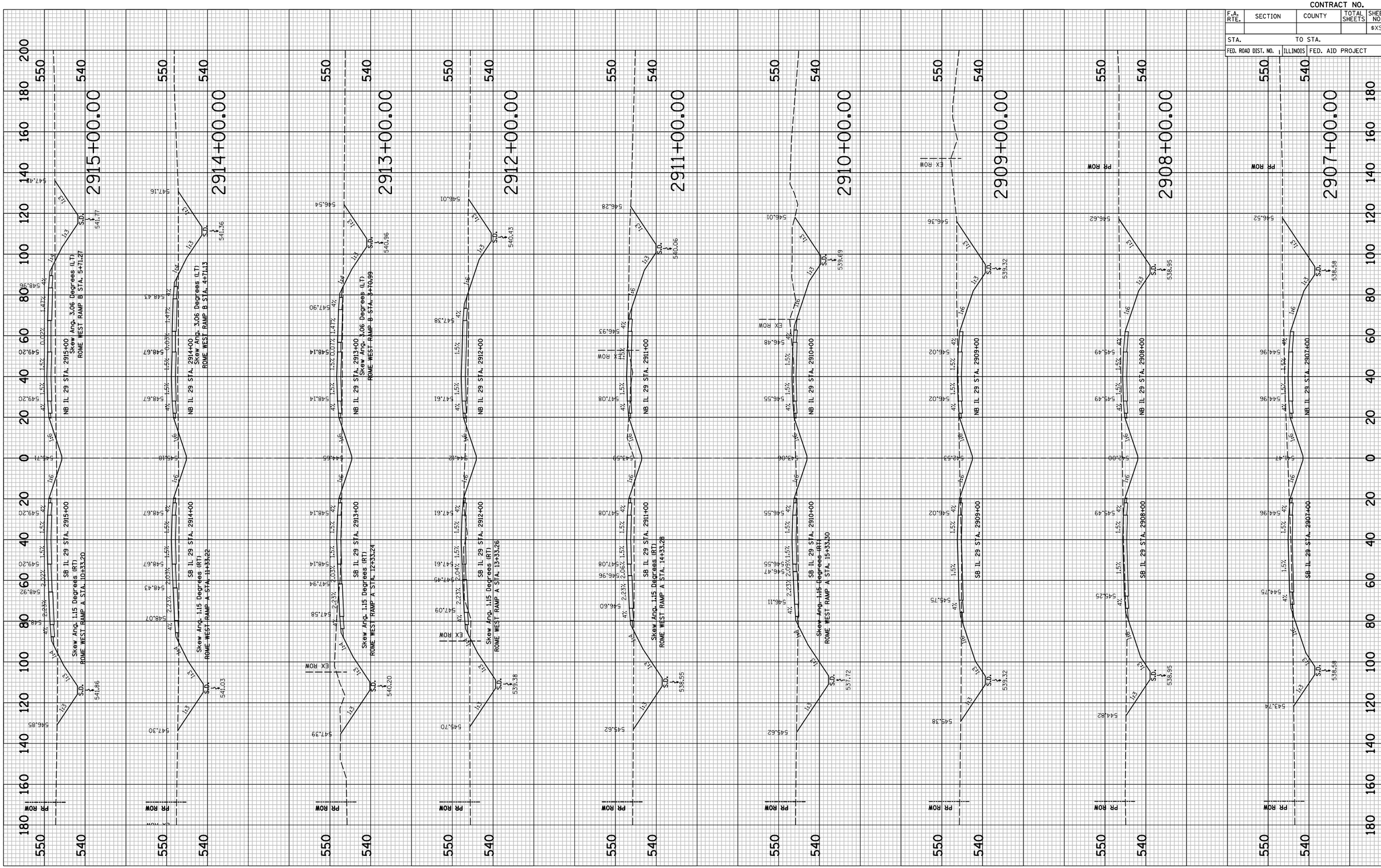

FINAL SURVEY		BY	DATE
NOTE BOOK	SURVEYED		
	PLOTTED		
	TEMPLATE		
	AREAS		
NO.	AREAS CHECKED		

ORIGINAL SURVEY		BY	DATE
NOTE BOOK	SURVEYED		
	PLOTTED		
	TEMPLATE		
	AREAS		
NO.	AREAS CHECKED		

PLOT DATE = 6/4/2010
FILE NAME = ...\8912CR311.sht
PLOT SCALE = 41.296 ' / IN.
USER NAME = Plotted by asantiag

IL 29 PROPOSED CROSS SECTIONS

CONTRACT NO.

F.A. RTE.	SECTION	COUNTY	TOTAL SHEETS	SHEET NO.
				$XS31
STA.	TO STA.			
FED. ROAD DIST. NO.	ILLINOIS	FED. AID PROJECT		

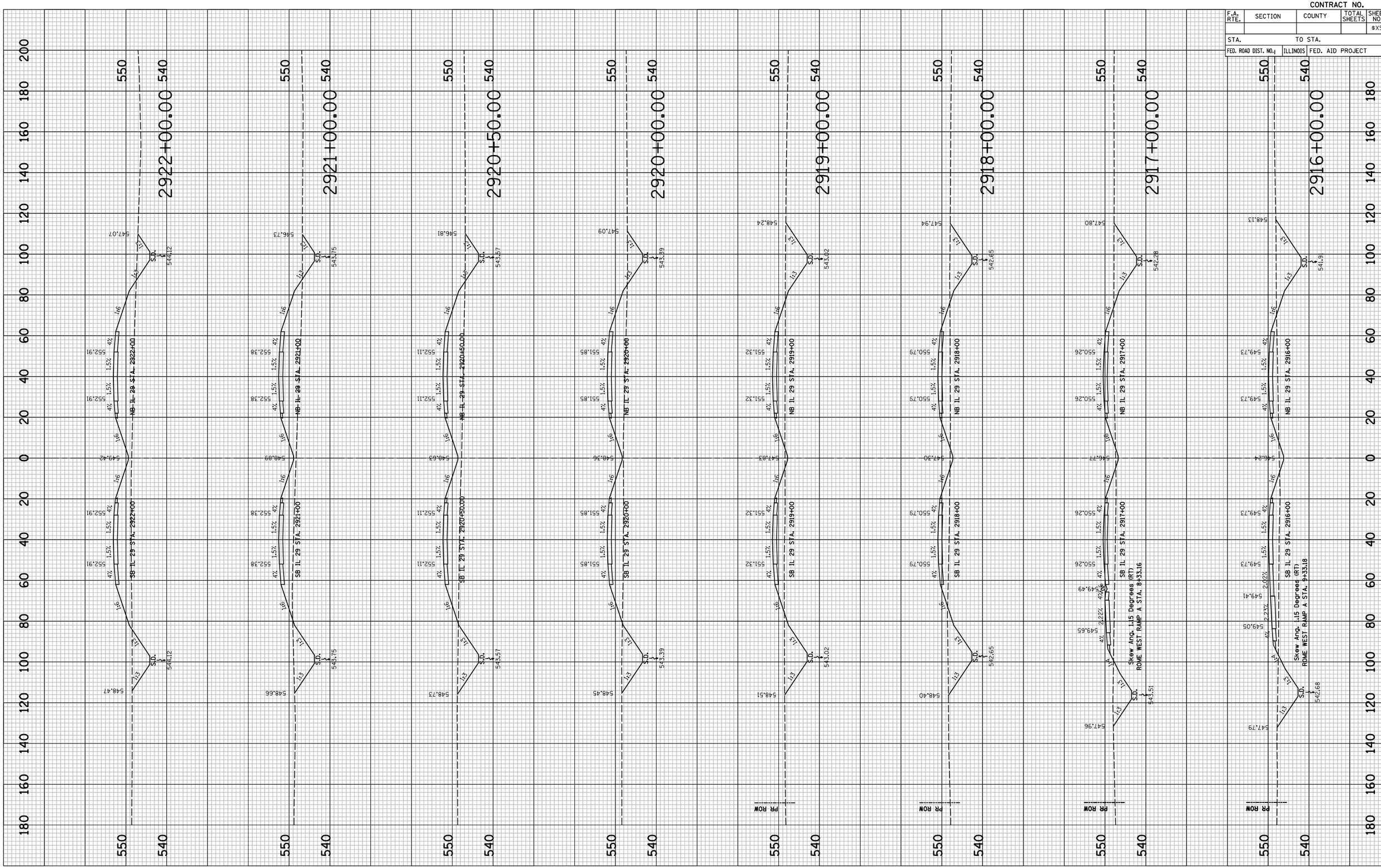

FINAL SURVEY	SURVEYED	BY	DATE
NOTE BOOK	PLOTTED		
NO.	TEMPLATE		
	AREAS		
	AREAS CHECKED		

ORIGINAL SURVEY	SURVEYED	BY	DATE
NOTE BOOK	PLOTTED		
NO.	TEMPLATE		
	AREAS		
	AREAS CHECKED		

PLOT DATE = 6/4/2010
FILE NAME = ...\8912CR311.sht
PLOT SCALE = 41.296 ' / IN.
USER NAME = Plotted by asantiag

IL 29 PROPOSED CROSS SECTIONS

CONTRACT NO.

F.A. RTE.	SECTION	COUNTY	TOTAL SHEETS	SHEET NO.
				$XS32
STA.	TO STA.			
FED. ROAD DIST. NO.	ILLINOIS	FED. AID PROJECT		

FINAL SURVEY	SURVEYED	BY	DATE
	PLOTTED		
NOTE BOOK	DRAWN		
	AREAS		
NO.	AREAS CHECKED		

ORIGINAL SURVEY	SURVEYED	BY	DATE
	PLOTTED		
NOTE BOOK	DRAWN		
	AREAS		
NO.	AREAS CHECKED		

PLOT DATE = 6/4/2010
FILE NAME = ...\8912CS311.sht
PLOT SCALE = 41.296 ' / IN.
USER NAME = Plotted by seantseg

IL 29 PROPOSED CROSS SECTIONS

CONTRACT NO.

F.A. RTE.	SECTION	COUNTY	TOTAL SHEETS	SHEET NO.
				$XS33
STA.	TO STA.			
FED. ROAD DIST. NO.	ILLINOIS	FED. AID PROJECT		

FINAL SURVEY	SURVEYED	BY	DATE
NOTE BOOK	PLOTTED		
NO.	DRAWN AS		
	AREAS		
	AREAS CHECKED		

ORIGINAL SURVEY	SURVEYED	BY	DATE
NOTE BOOK	PLOTTED		
NO.	DRAWN AS		
	AREAS		
	AREAS CHECKED		

PLOT DATE = 6/4/2010
FILE NAME = ...\891213\311.sht
PLOT SCALE = 41.296 ' / IN.
USER NAME = Plotted by seantieg

IL 29 PROPOSED CROSS SECTIONS

PLOT DATE = 6/4/2010
FILE NAME = ...\8912CR311.sht
PLOT SCALE = 41.296 ' / IN.
USER NAME = Plotted by esantiag

ORIGINAL SURVEY		BY	DATE
	SURVEYED		
	PLOTTED		
NOTE BOOK	TEMPLATE		
	AREAS		
NO.	AREAS CHECKED		

FINAL SURVEY		BY	DATE
	SURVEYED		
	PLOTTED		
NOTE BOOK	TEMPLATE		
	AREAS		
NO.	AREAS CHECKED		

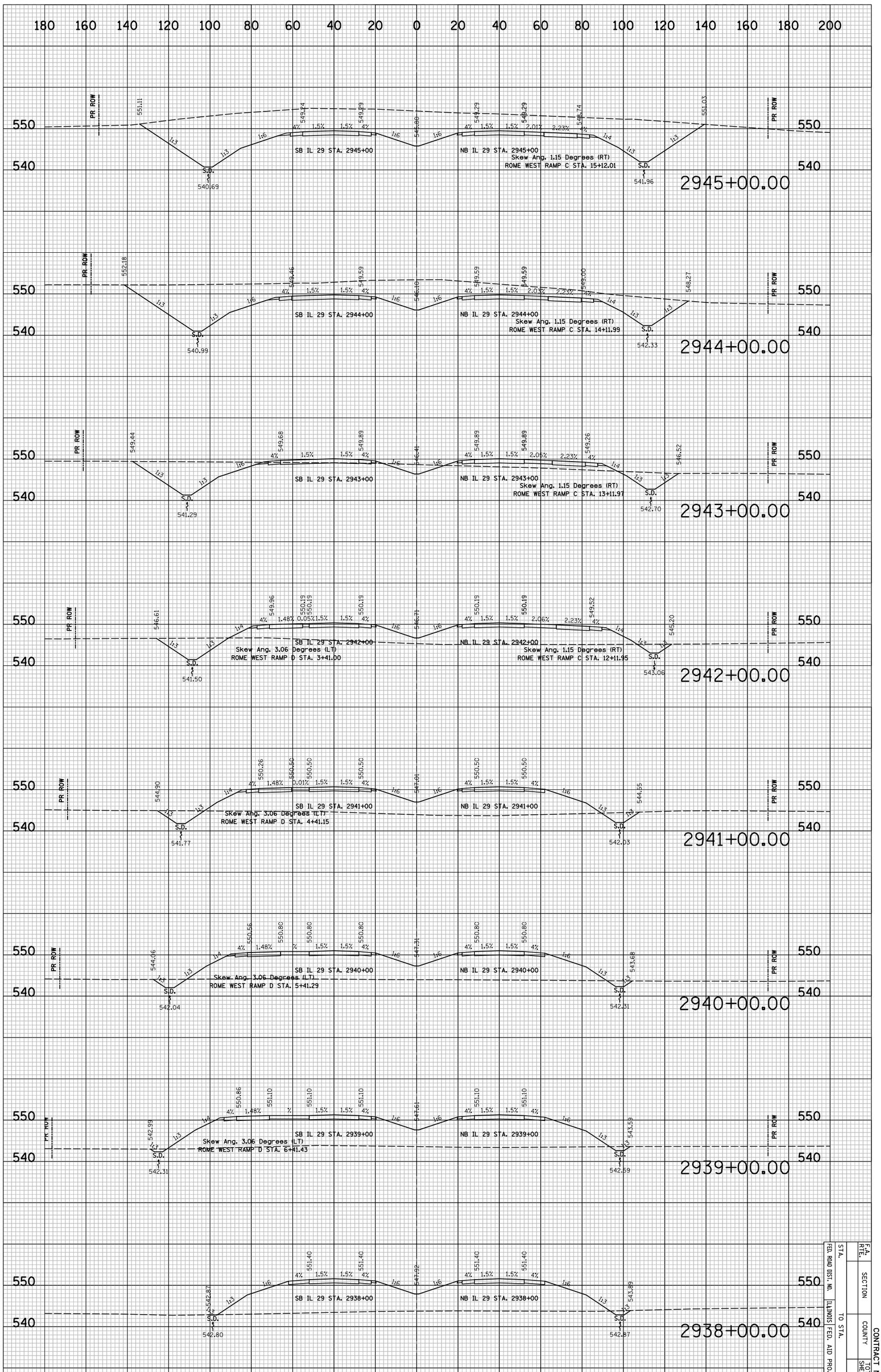

IL 29 PROPOSED CROSS SECTIONS

F.A. RTE.	SECTION	CONTRACT NO.	
FED. ROAD DIST. NO.	COUNTY	TOTAL SHEETS	SHEET NO.
STA. TO STA.	ILLINOIS FED. AID PROJECT		

8X534

CONTRACT NO.

F.A. RTE.	SECTION	COUNTY	TOTAL SHEETS	SHEET NO.
				$XS35
STA.	TO STA.			
FED. ROAD DIST. NO.	ILLINOIS	FED. AID PROJECT		

FINAL SURVEY	SURVEYED	BY	DATE
NOTE BOOK	PLOTTED		
	DRAWN		
NO.	AREAS CHECKED		

ORIGINAL SURVEY	SURVEYED	BY	DATE
NOTE BOOK	PLOTTED		
	DRAWN		
NO.	AREAS CHECKED		

PLOT DATE = 6/4/2010
FILE NAME = ...\891213\311.sht
PLOT SCALE = 41.296 ' / IN.
USER NAME = Plotted by seantieg

IL 29 PROPOSED CROSS SECTIONS

CONTRACT NO.

F.A. RTE.	SECTION	COUNTY	TOTAL SHEETS	SHEET NO.
				SXS36
STA.	TO STA.			
FED. ROAD DIST. NO.	ILLINOIS	FED. AID PROJECT		

FINAL SURVEY	SURVEYED	BY	DATE
NOTE BOOK	PLOTTED		
NO.	DRAWN		
	AREAS		
	CHECKED		

ORIGINAL SURVEY	SURVEYED	BY	DATE
NOTE BOOK	PLOTTED		
NO.	DRAWN		
	AREAS		
	CHECKED		

PLOT DATE = 6/4/2018
FILE NAME = ...\8912\8311.sht
PLOT SCALE = 41.296 ' / IN.
USER NAME = Plotted by seantieg

IL 29 PROPOSED CROSS SECTIONS

PLOT DATE = 6/4/2010
FILE NAME = ...\8912CR311.sht
PLOT SCALE = 41.296 ' / IN.
USER NAME = Plotted by esantiag

ORIGINAL SURVEY		BY	DATE
NOTE BOOK	SURVEYED		
	PLOTTED		
NO.	TEMPLATE		
	AREAS		
	AREAS CHECKED		

FINAL SURVEY		BY	DATE
NOTE BOOK	SURVEYED		
	PLOTTED		
NO.	TEMPLATE		
	AREAS		
	AREAS CHECKED		

IL 29 PROPOSED CROSS SECTIONS

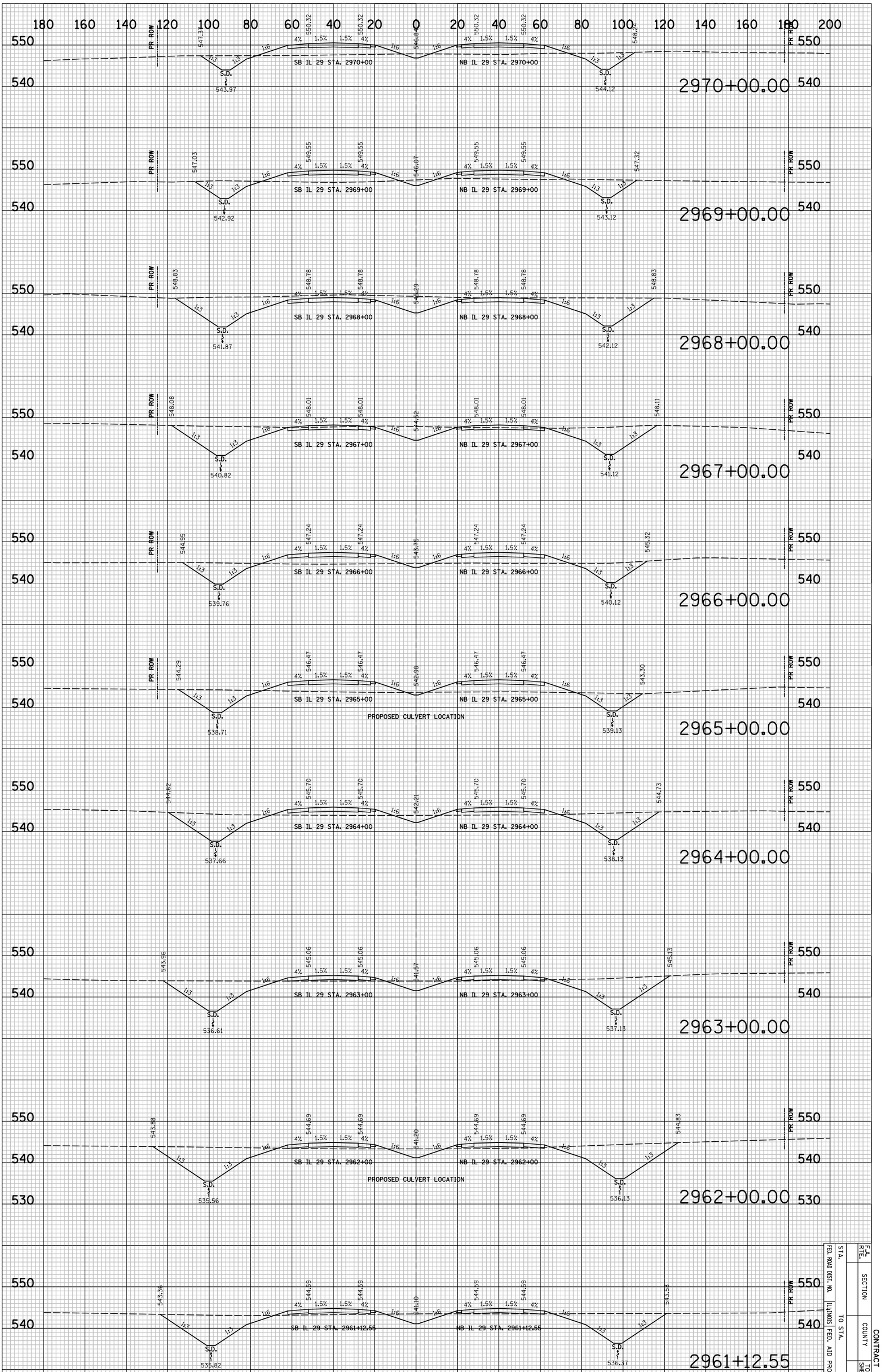

F.A. RTE.	SECTION		CONTRACT NO.
STA.		COUNTY	TOTAL SHEETS / SHEET NO.
FED. ROAD DIST. NO.	ILLINOIS FED. AID PROJECT		
TO STA.			8X537

CONTRACT NO.

F.A. RTE.	SECTION	COUNTY	TOTAL SHEETS	SHEET NO.
				$XS38
STA.		TO STA.		
FED. ROAD DIST. NO.	ILLINOIS	FED. AID PROJECT		

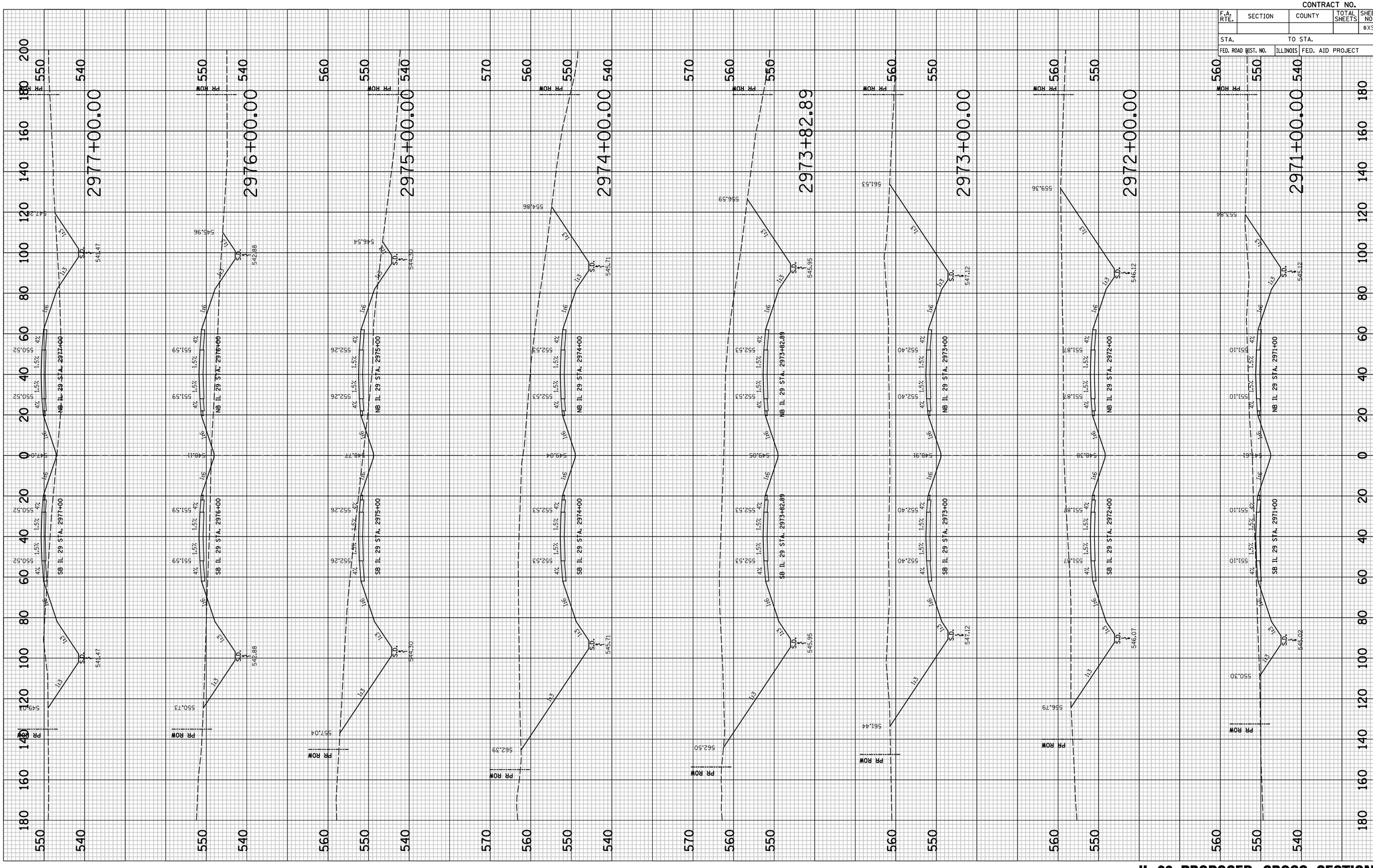

FINAL SURVEY | NOTE BOOK NO. | SURVEYED | PLOTTED | TEMPLATE | AREAS | AREAS CHECKED | BY | DATE

ORIGINAL SURVEY | NOTE BOOK NO. | SURVEYED | PLOTTED | TEMPLATE | AREAS | AREAS CHECKED | BY | DATE

PLOT DATE = 6/4/2010
FILE NAME = ...\8912CR311.sht
PLOT SCALE = 41.296 ' / IN.
USER NAME = Plotted by asantag

IL 29 PROPOSED CROSS SECTIONS

PLOT DATE = 6/4/2010
FILE NAME = ...\8912CR311.sht
PLOT SCALE = 41.296 ' / IN.
USER NAME = Plotted by asantiag

ORIGINAL SURVEY		BY	DATE
	SURVEYED		
	PLOTTED		
NOTE BOOK	TEMPLATE		
	AREAS		
NO.	AREAS CHECKED		

FINAL SURVEY		BY	DATE
	SURVEYED		
	PLOTTED		
NOTE BOOK	TEMPLATE		
	AREAS		
NO.	AREAS CHECKED		

IL 29 PROPOSED CROSS SECTIONS

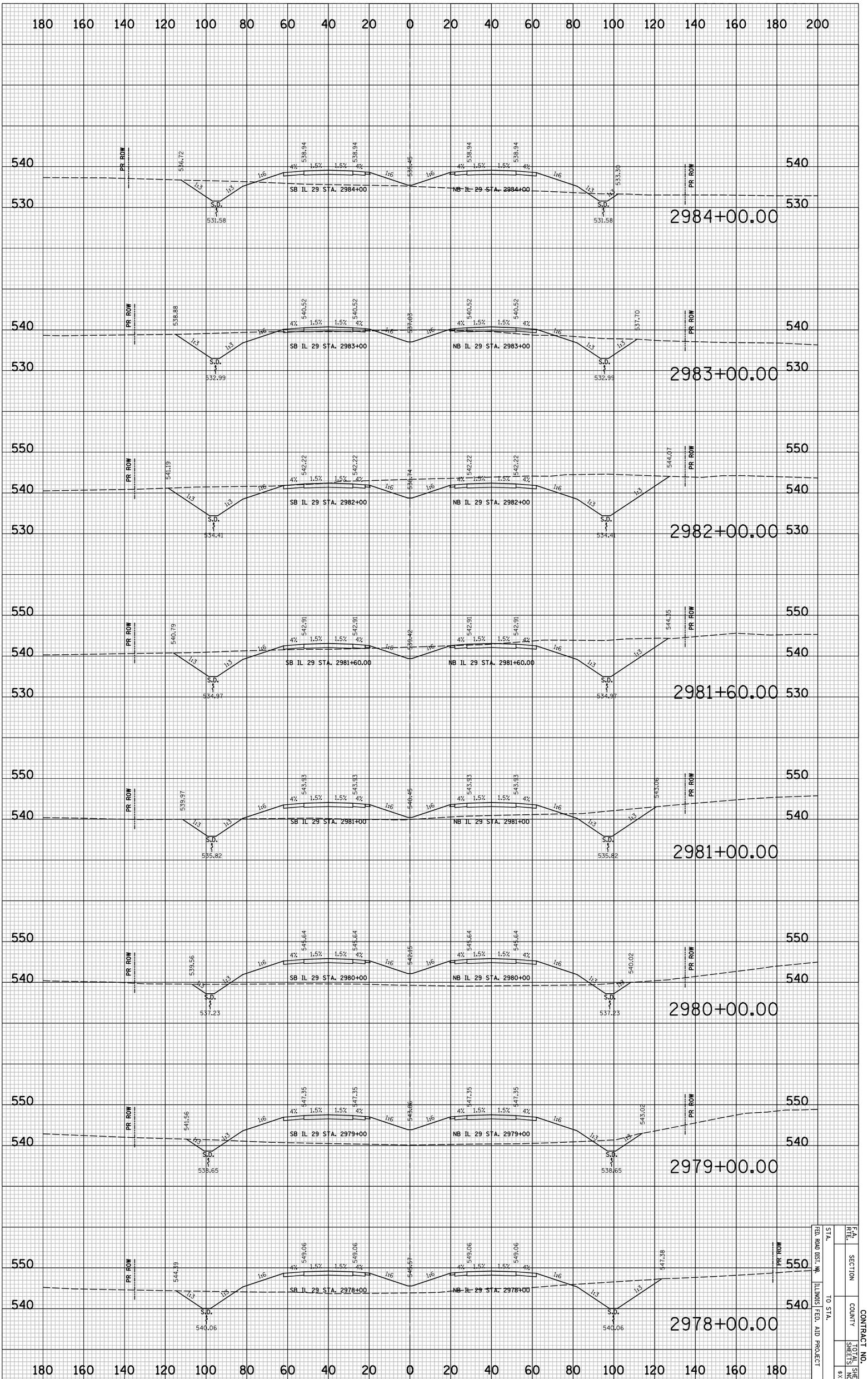

F.A. RTE.	SECTION		CONTRACT NO.
	COUNTY	TOTAL SHEETS	SHEET NO.
STA.			
FED. ROAD DIST. NO.	ILLINOIS	FED. AID PROJECT	
TO STA.			

8X539

CONTRACT NO.

F.A. RTE.	SECTION	COUNTY	TOTAL SHEETS	SHEET NO.
				$XS40
STA.		TO STA.		
FED. ROAD DIST. NO.	ILLINOIS	FED. AID PROJECT		

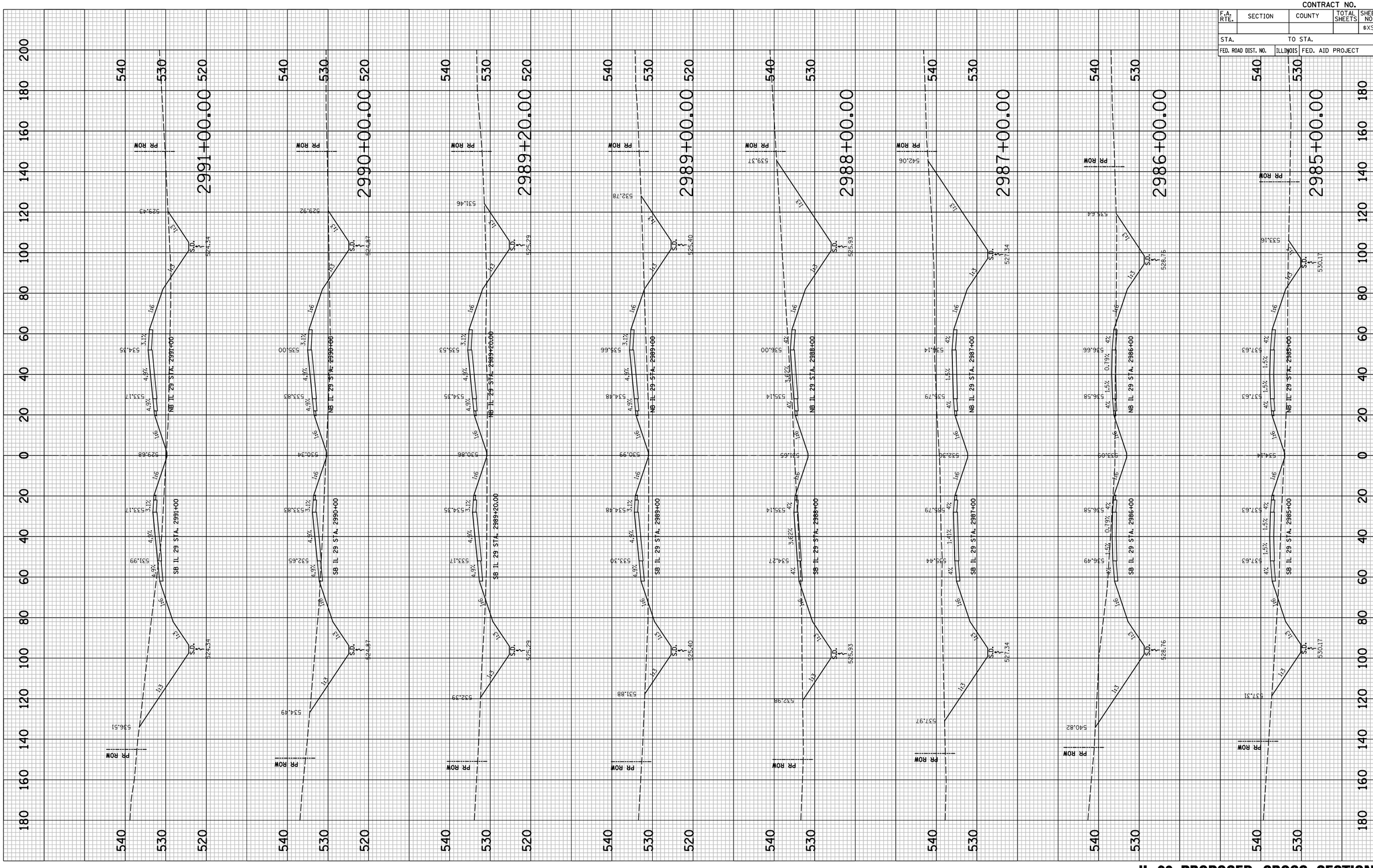

FINAL SURVEY | NOTE BOOK | NO. | SURVEYED | PLOTTED | TEMPLATE | AREAS | AREAS CHECKED | BY | DATE

ORIGINAL SURVEY | NOTE BOOK | NO. | SURVEYED | PLOTTED | TEMPLATE | AREAS | AREAS CHECKED | BY | DATE

PLOT DATE = 6/4/2010
FILE NAME = ...\8912CR311.sht
PLOT SCALE = 41.296 ' / IN.
USER NAME = Plotted by asantiag

IL 29 PROPOSED CROSS SECTIONS

CONTRACT NO.

F.A. RTE.	SECTION	COUNTY	TOTAL SHEETS	SHEET NO.
				#XS41
STA.	TO STA.			
FED. ROAD DIST. NO.	ILLINOIS	FED. AID PROJECT		

FINAL SURVEY	SURVEYED	BY	DATE
NOTE BOOK	PLOTTED		
NO.	DIGITIZED		
	AREAS		
	AREAS CHECKED		

ORIGINAL SURVEY	SURVEYED	BY	DATE
NOTE BOOK	PLOTTED		
NO.	DIGITIZED		
	AREAS		
	AREAS CHECKED		

PLOT DATE = 6/4/2010
FILE NAME = ...\8912CP311.sht
PLOT SCALE = 41.296 ' / IN.
USER NAME = Plotted by asantag

IL 29 PROPOSED CROSS SECTIONS

PLOT DATE = 6/4/2010
FILE NAME = ...\8912CR311.sht
PLOT SCALE = 41.296 ' / IN.
USER NAME = Plotted by asantiag

ORIGINAL SURVEY		BY	DATE
	SURVEYED		
	PLOTTED		
NOTE BOOK	TEMPLATE		
	AREAS		
NO.	AREAS CHECKED		

FINAL SURVEY		BY	DATE
	SURVEYED		
	PLOTTED		
NOTE BOOK	TEMPLATE		
	AREAS		
NO.	AREAS CHECKED		

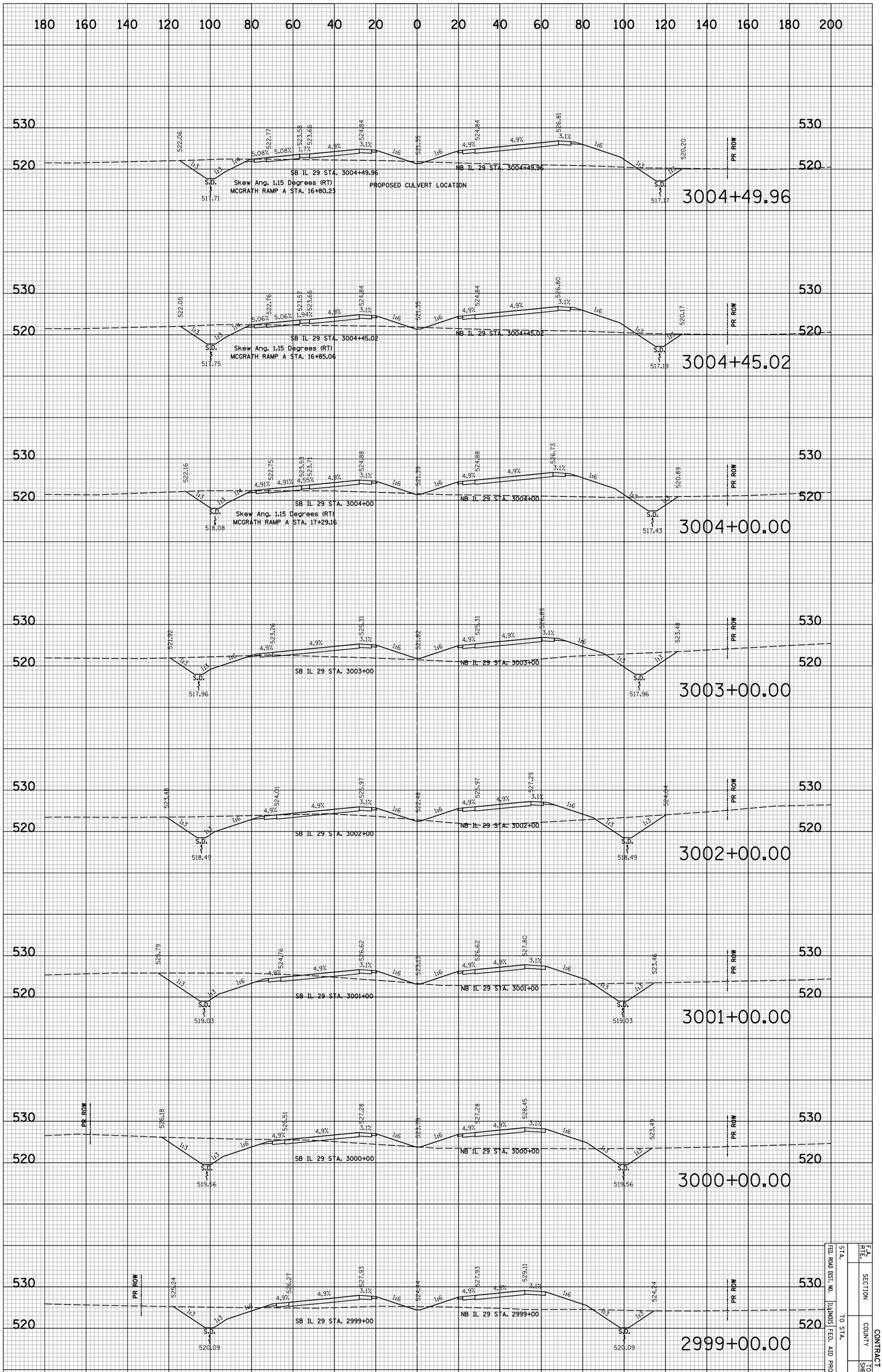

IL 29 PROPOSED CROSS SECTIONS

F.A. RTE.	SECTION	CONTRACT NO.
FED. ROAD DIST. NO.	COUNTY	TOTAL SHEETS
STA. TO STA.	ILLINOIS FED. AID PROJECT	SHEET NO.

8X5424

PLOT DATE = 6/4/2010
FILE NAME = ...\8912CR311.sht
PLOT SCALE = 41.296 ' / IN.
USER NAME = Plotted by esantiag

ORIGINAL SURVEY		BY	DATE
NOTE BOOK	SURVEYED		
NO.	PLOTTED		
	TEMPLATE		
	AREAS		
	AREAS CHECKED		

FINAL SURVEY		BY	DATE
NOTE BOOK	SURVEYED		
NO.	PLOTTED		
	TEMPLATE		
	AREAS		
	AREAS CHECKED		

IL 29 PROPOSED CROSS SECTIONS

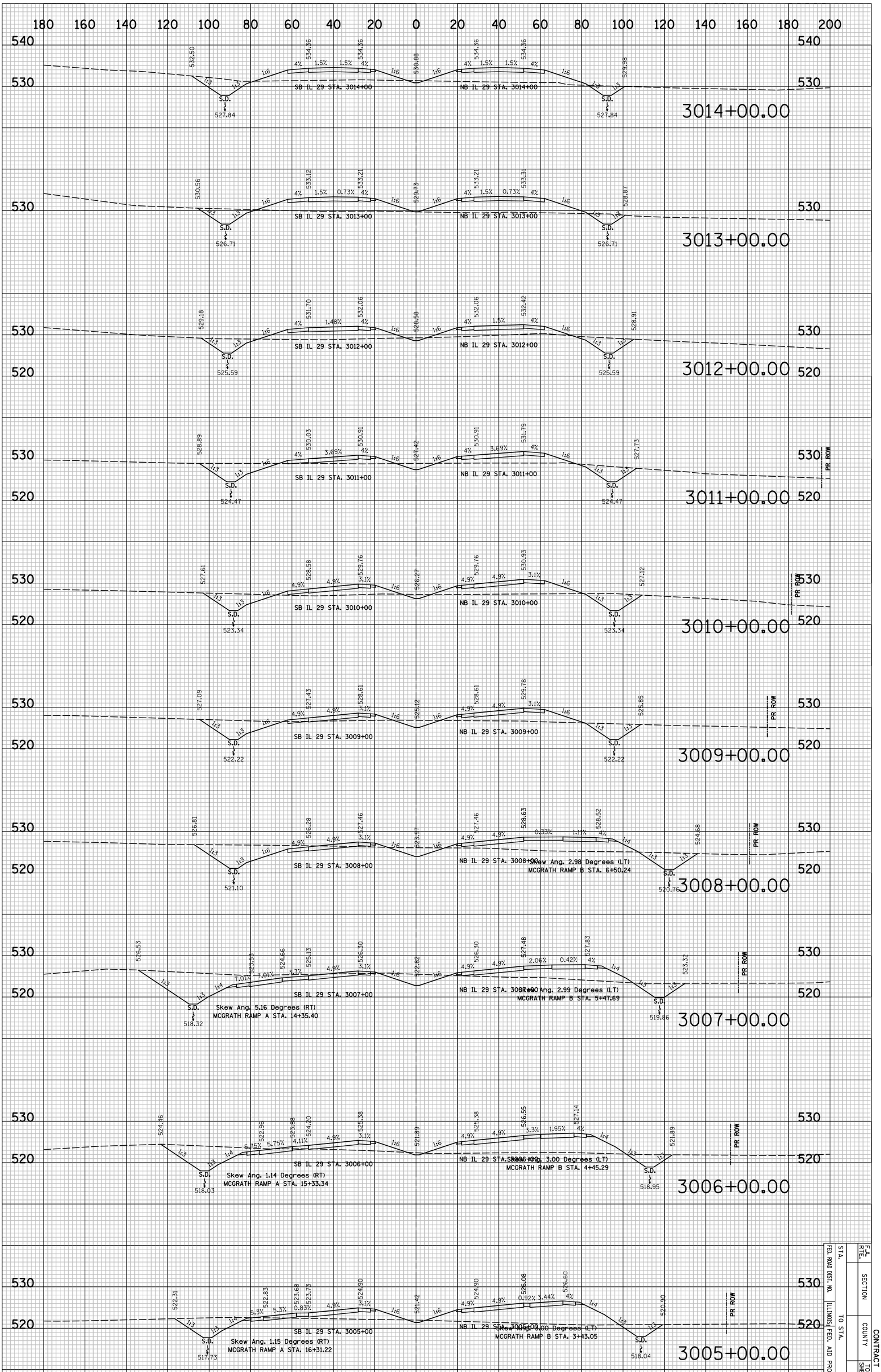

F.A. RTE.	SECTION		CONTRACT NO.
FED. ROAD DIST. NO.	COUNTY	TOTAL SHEETS	SHEET NO.
STA. TO STA.	ILLINOIS FED. AID PROJECT		
			8X5431

CONTRACT NO.

F.A. RTE.	SECTION	COUNTY	TOTAL SHEETS	SHEET NO.
				$XS44
STA.	TO STA.			
FED. ROAD DIST. NO.	ILLINOIS	FED. AID PROJECT		

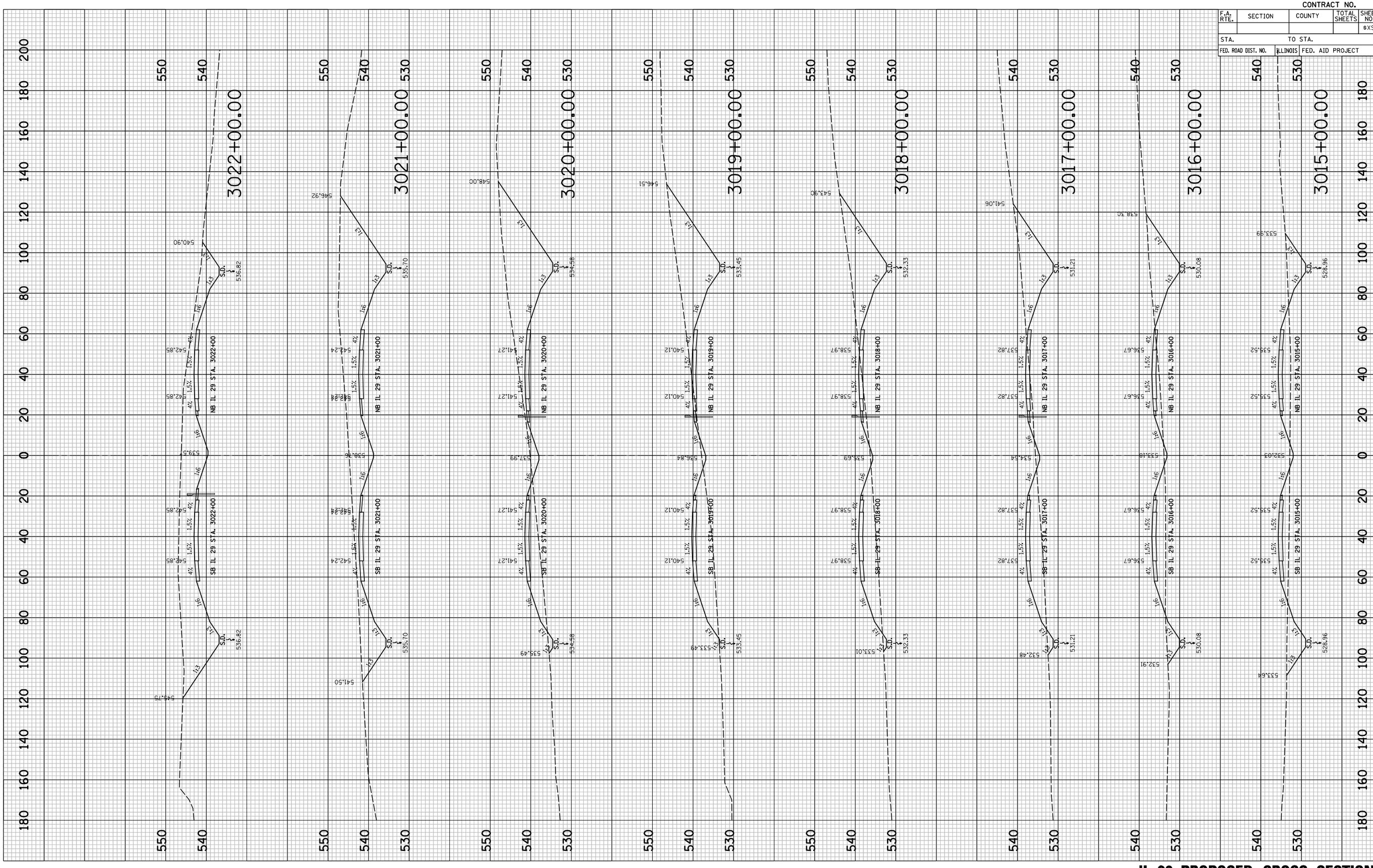

FINAL SURVEY		BY	DATE
NOTE BOOK	SURVEYED		
	PLOTTED		
	TEMPLATE		
	AREAS		
NO.	AREAS CHECKED		

ORIGINAL SURVEY		BY	DATE
NOTE BOOK	SURVEYED		
	PLOTTED		
	TEMPLATE		
	AREAS		
NO.	AREAS CHECKED		

PLOT DATE = 6/4/2010
FILE NAME = ...\8912CR311.sht
PLOT SCALE = 41.296 ' / IN.
USER NAME = Plotted by asantiag

IL 29 PROPOSED CROSS SECTIONS

CONTRACT NO.

F.A. RTE.	SECTION	COUNTY	TOTAL SHEETS	SHEET NO.
				$XS45
STA.		TO STA.		
FED. ROAD DIST. NO.	ILLINOIS	FED. AID PROJECT		

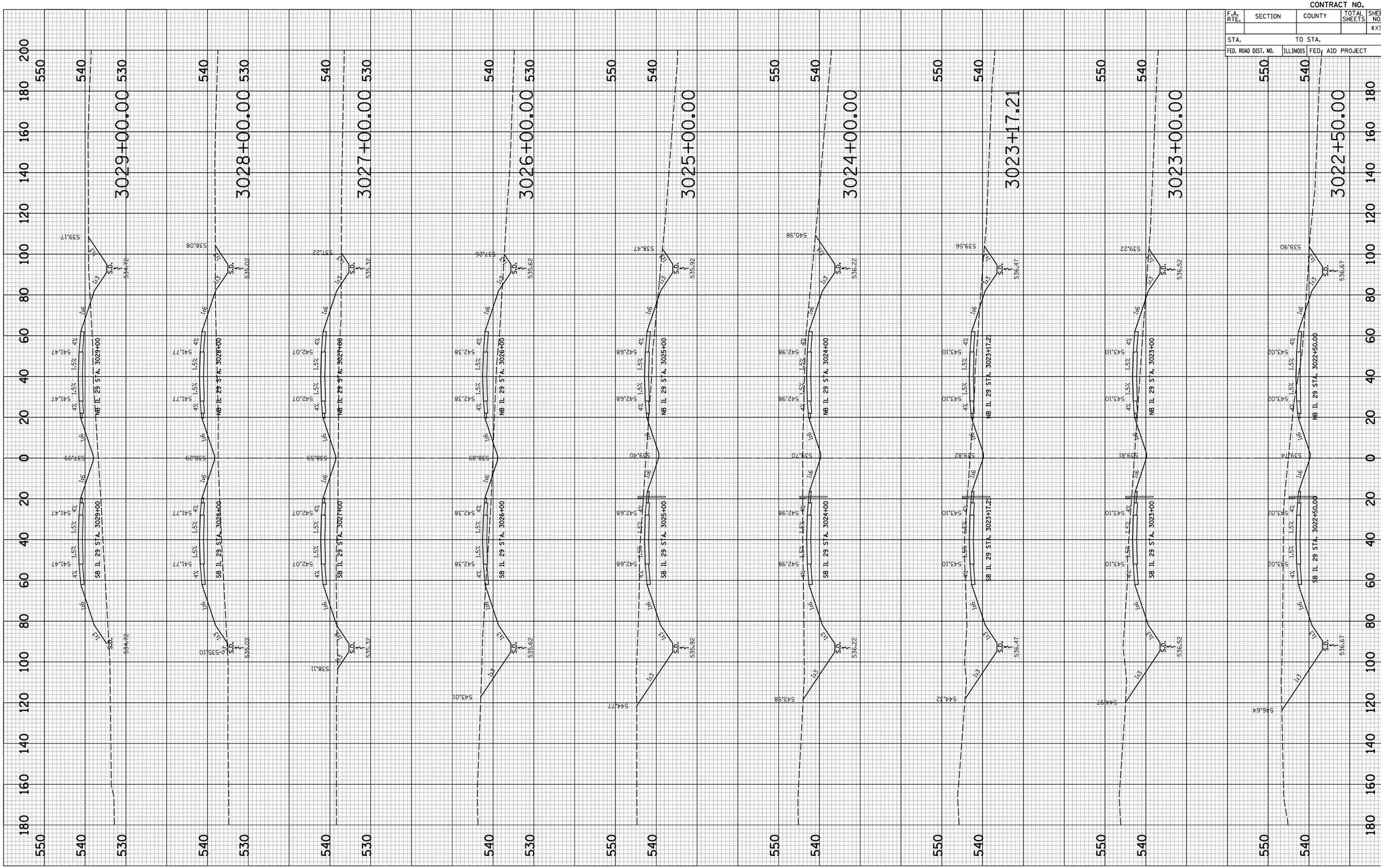

FINAL SURVEY		BY	DATE
NOTE BOOK	SURVEYED		
	PLOTTED		
	TEMPLATE		
	AREAS		
NO.	AREAS CHECKED		

ORIGINAL SURVEY		BY	DATE
NOTE BOOK	SURVEYED		
	PLOTTED		
	TEMPLATE		
	AREAS		
NO.	AREAS CHECKED		

PLOT DATE = 6/4/2010
FILE NAME = ...\8912CR311.sht
PLOT SCALE = 41.296 ' / IN.
USER NAME = Plotted by asantiag

IL 29 PROPOSED CROSS SECTIONS

PLOT DATE = 6/4/2010
FILE NAME = ...\8912CR311.sht
PLOT SCALE = 41.296 ' / IN.
USER NAME = Plotted by asantiag

ORIGINAL SURVEY		BY	DATE
	SURVEYED		
NOTE BOOK	PLOTTED		
	TEMPLATE		
NO.	AREAS		
	AREAS CHECKED		

FINAL SURVEY		BY	DATE
	SURVEYED		
NOTE BOOK	PLOTTED		
	TEMPLATE		
NO.	AREAS		
	AREAS CHECKED		

IL 29 PROPOSED CROSS SECTIONS

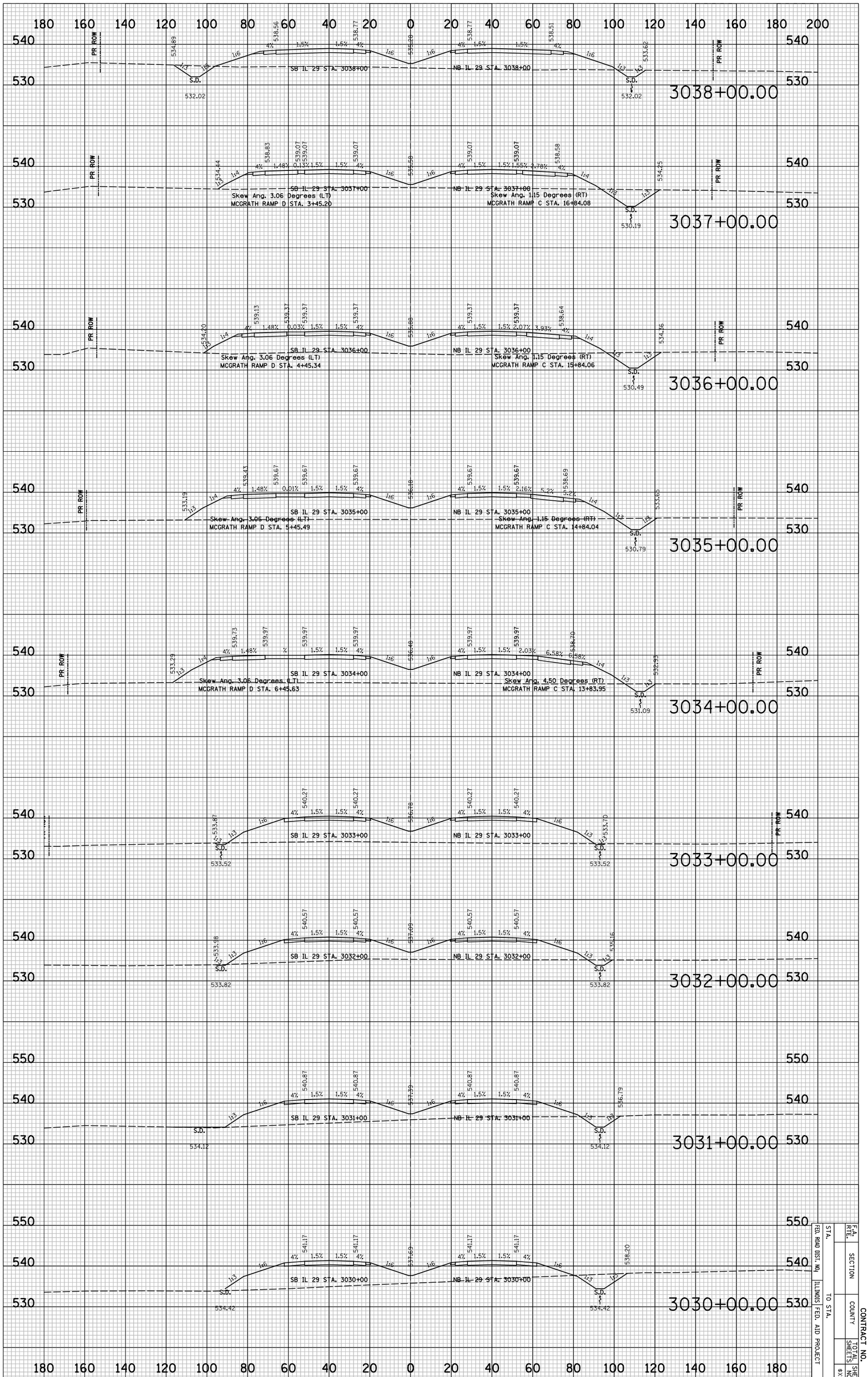

F.A. RTE.	SECTION		CONTRACT NO.
FED. ROAD DIST. NO.	COUNTY	TOTAL SHEETS	SHEET NO.
STA. TO STA.	ILLINOIS FED. AID PROJECT		

8X5466

CONTRACT NO.

F.A. RTE.	SECTION	COUNTY	TOTAL SHEETS	SHEET NO.
				$XS47
STA.	TO STA.			
FED. ROAD DIST. NO.	ILLINOIS	FED. AID PROJECT		

FINAL SURVEY	NOTE BOOK	NO.
SURVEYED		
PLOTTED		
DRAWN		
AREAS		
AREAS CHECKED		

BY	DATE

ORIGINAL SURVEY	NOTE BOOK	NO.
SURVEYED		
PLOTTED		
DRAWN		
AREAS		
AREAS CHECKED		

BY	DATE

PLOT DATE = 6/4/2010
FILE NAME = ...\8912CP311.sht
PLOT SCALE = 41.296 ' / IN.
USER NAME = Plotted by asantag

IL 29 PROPOSED CROSS SECTIONS

PLOT DATE = 6/4/2010
FILE NAME = ...\8912CR324.sht
PLOT SCALE = 41.296 ' / IN.
USER NAME = Plotted by esantiag

ORIGINAL SURVEY		BY	DATE
	SURVEYED		
	PLOTTED		
NOTE BOOK	TEMPLATE		
	AREAS		
NO.	AREAS CHECKED		

FINAL SURVEY		BY	DATE
	SURVEYED		
	PLOTTED		
NOTE BOOK	TEMPLATE		
	AREAS		
NO.	AREAS CHECKED		

IL 29 PROPOSED CROSS SECTIONS

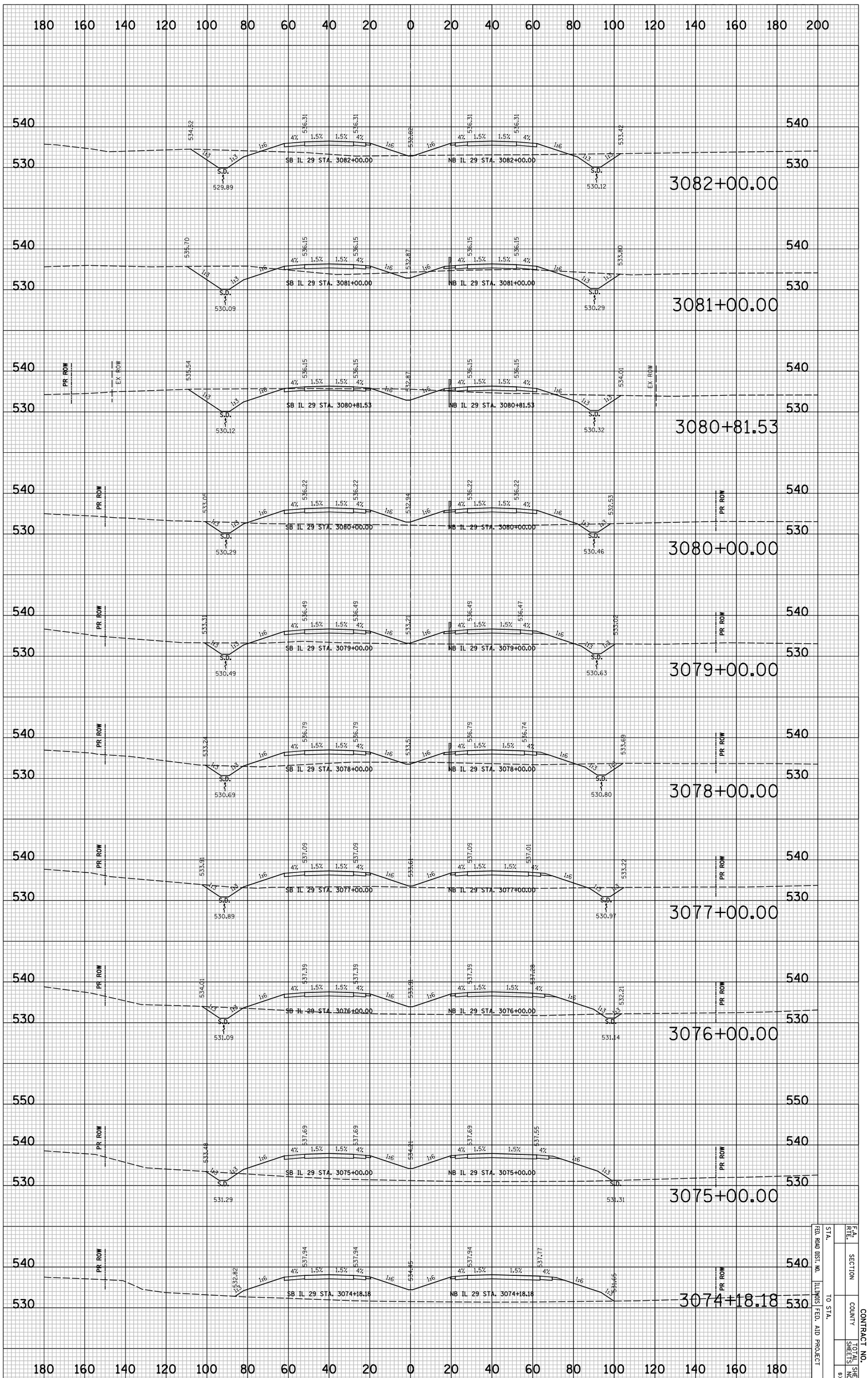

STA.				F.A. RTE.	
FED. ROAD DIST. NO.		SECTION			
ILLINOIS FED. AID PROJECT		COUNTY		CONTRACT NO.	
TO STA.			TOTAL SHEETS	SHEET NO.	
					SXS1

CONTRACT NO.

F.A. RTE.	SECTION	COUNTY	TOTAL SHEETS	SHEET NO.
				$XS2
STA.		TO STA.		
FED. ROAD DIST. NO.	ILLINOIS	FED. AID PROJECT		

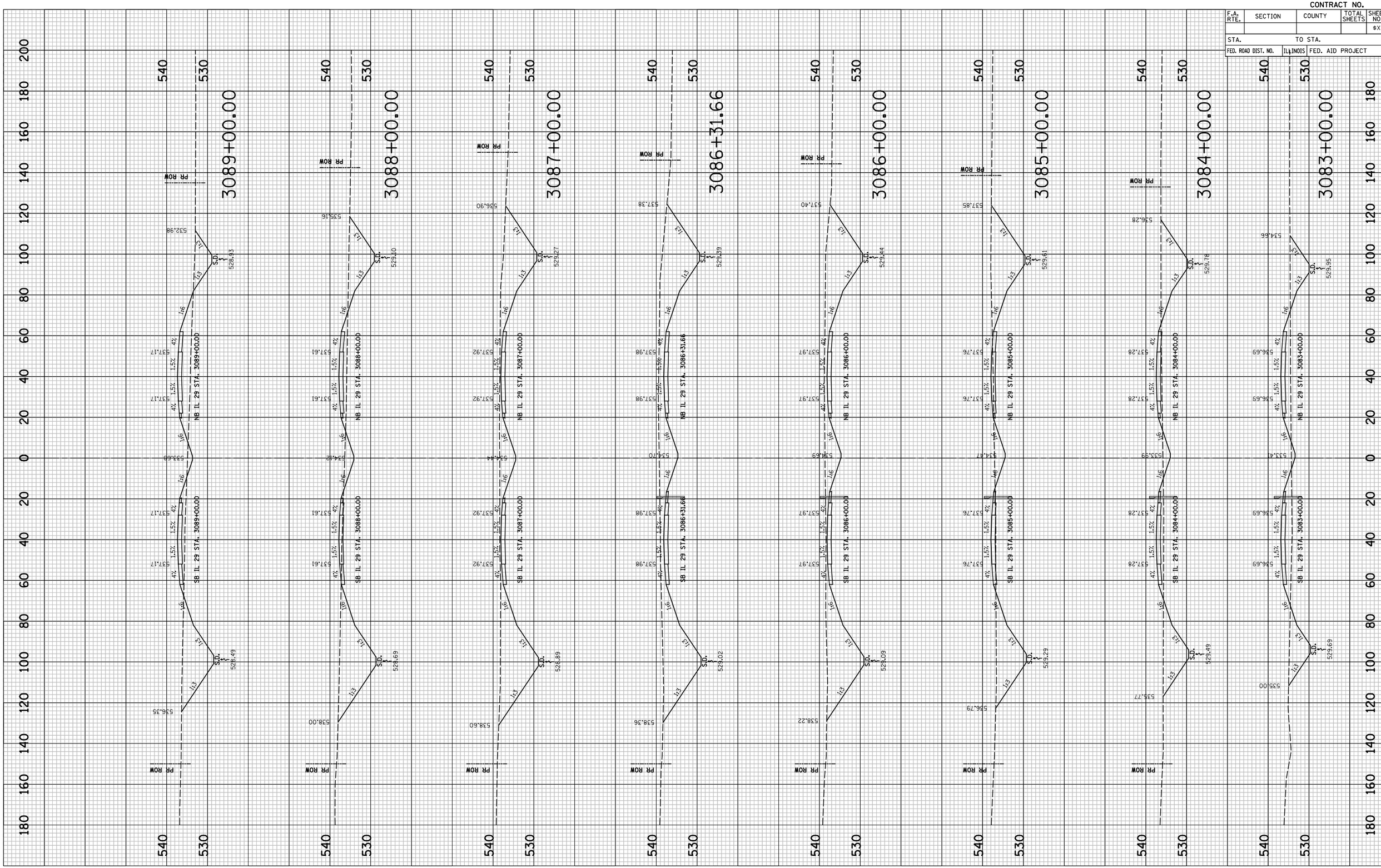

FINAL SURVEY	NOTE BOOK NO.	SURVEYED	PLOTTED	TEMPLATE	AREAS	AREAS CHECKED	BY	DATE

ORIGINAL SURVEY	NOTE BOOK NO.	SURVEYED	PLOTTED	TEMPLATE	AREAS	AREAS CHECKED	BY	DATE

PLOT DATE = 6/4/2010
FILE NAME = ...\8912CR324.sht
PLOT SCALE = 41.296 ' / IN.
USER NAME = Plotted by asantiag

IL 29 PROPOSED CROSS SECTIONS

PLOT DATE = 6/4/2010
FILE NAME = ...\8912CR324.sht
PLOT SCALE = 41.296 ' / IN.
USER NAME = Plotted by esantiag

ORIGINAL SURVEY		BY	DATE
	SURVEYED		
NOTE BOOK	PLOTTED		
	TEMPLATE		
NO.	AREAS		
	AREAS CHECKED		

FINAL SURVEY		BY	DATE
	SURVEYED		
NOTE BOOK	PLOTTED		
	TEMPLATE		
NO.	AREAS		
	AREAS CHECKED		

IL 29 PROPOSED CROSS SECTIONS

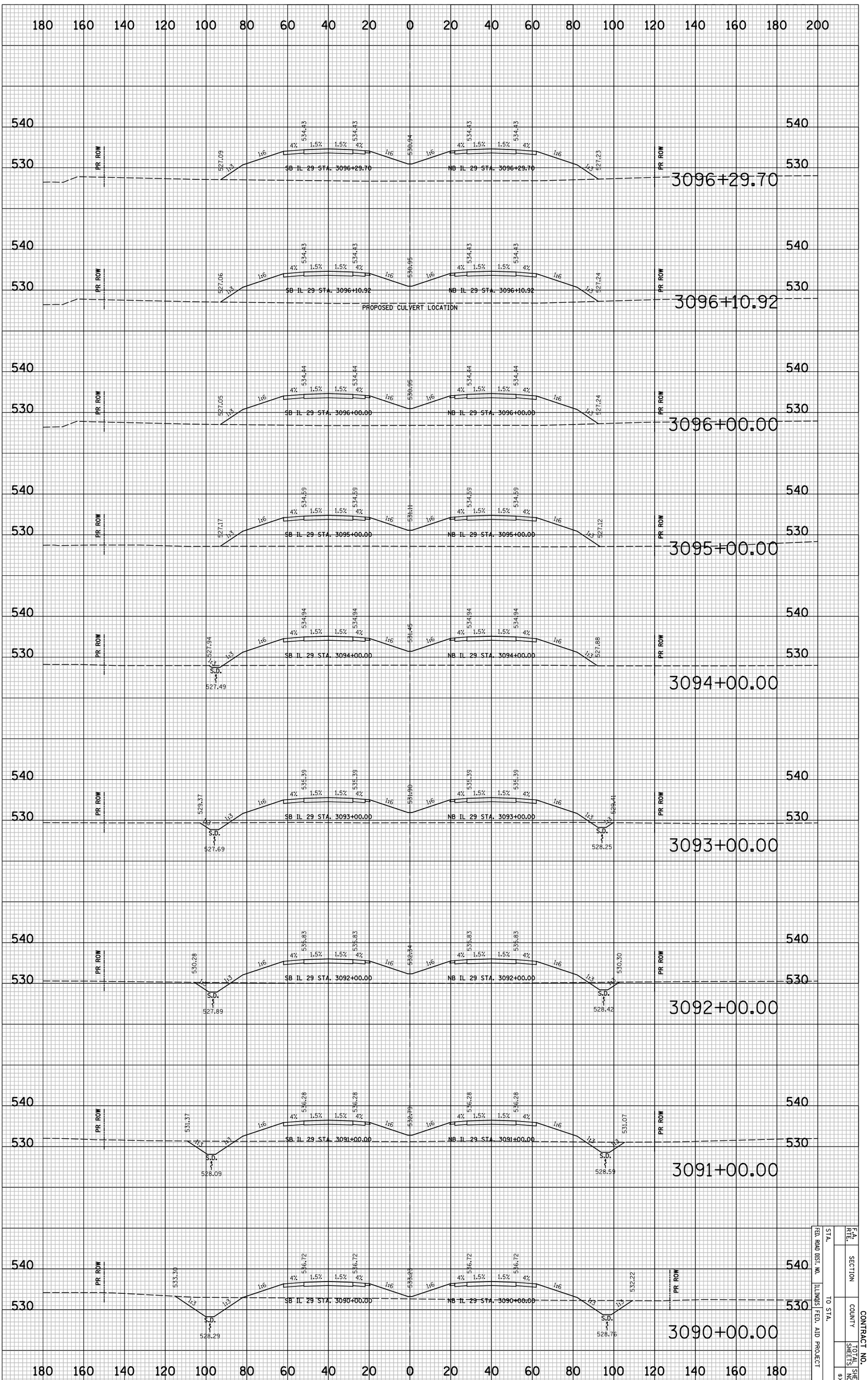

FED. ROAD DIST. NO.	ILLINOIS	FED. AID PROJECT	
STA.	TO STA.		
F.A. RTE.	SECTION	COUNTY	CONTRACT NO.
TOTAL SHEETS	SHEET NO.		

CONTRACT NO.

F.A. RTE.	SECTION	COUNTY	TOTAL SHEETS	SHEET NO.
				$XS4
STA.		TO STA.		
FED. ROAD DIST. NO.	ILLINOIS	FED. AID PROJECT		



FINAL SURVEY		BY	DATE
NOTE BOOK NO.	SURVEYED		
	PLOTTED		
	TEMPLATE		
	AREAS		
	AREAS CHECKED		

ORIGINAL SURVEY		BY	DATE
NOTE BOOK NO.	SURVEYED		
	PLOTTED		
	TEMPLATE		
	AREAS		
	AREAS CHECKED		

PLOT DATE = 6/4/2010
FILE NAME = ...\8912CR324.sht
PLOT SCALE = 41.296 ' / IN.
USER NAME = Plotted by asantiag

IL 29 PROPOSED CROSS SECTIONS

PLOT DATE = 6/4/2010
FILE NAME = ...\8912CR324.sht
PLOT SCALE = 41.296 ' / IN.
USER NAME = Plotted by esantiag

ORIGINAL SURVEY		BY	DATE
	SURVEYED		
	PLOTTED		
NOTE BOOK	TEMPLATE		
	AREAS		
NO.	AREAS CHECKED		

FINAL SURVEY		BY	DATE
	SURVEYED		
	PLOTTED		
NOTE BOOK	TEMPLATE		
	AREAS		
NO.	AREAS CHECKED		

IL 29 PROPOSED CROSS SECTIONS

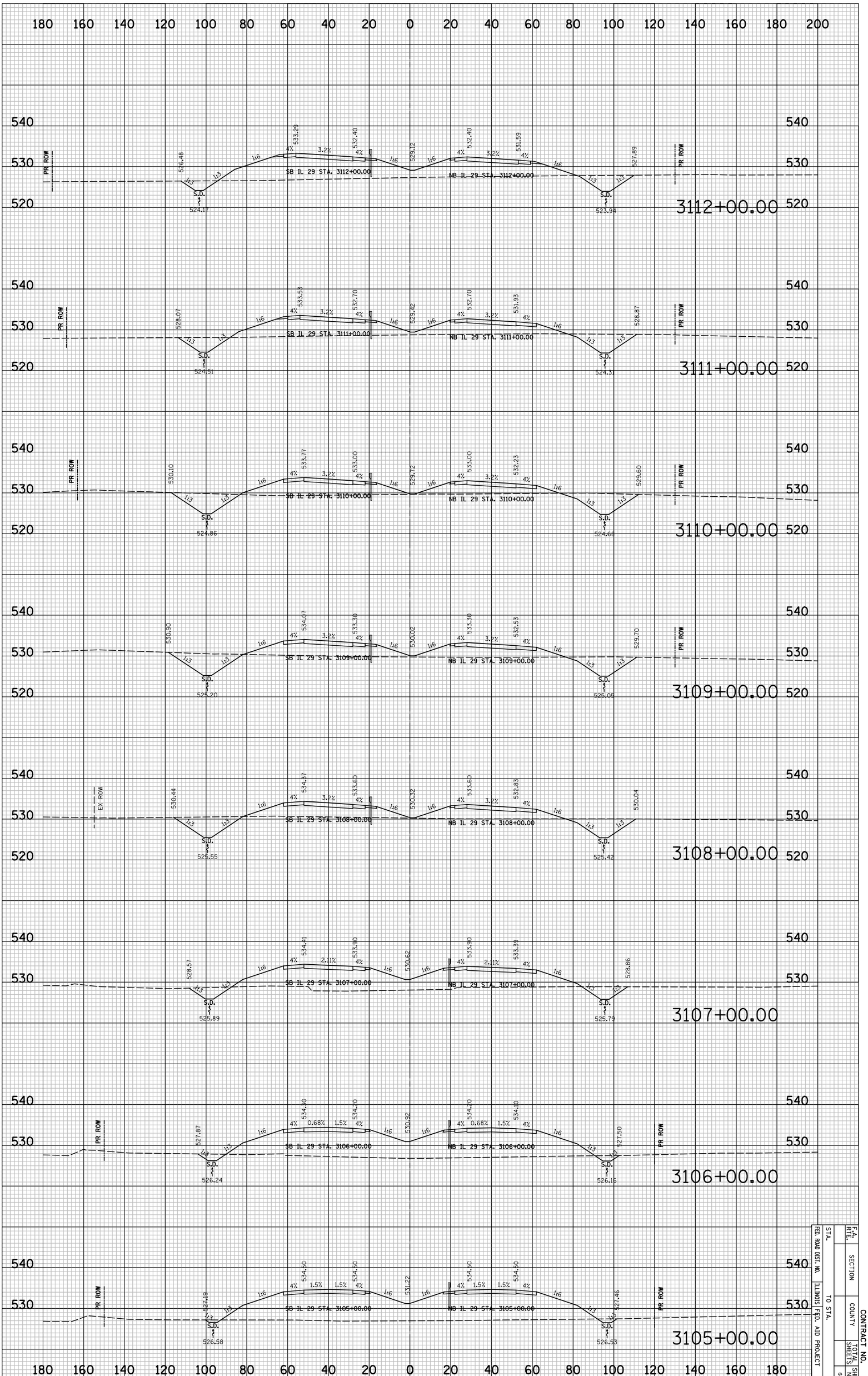

F.A. RTE. | SECTION | COUNTY | TOTAL SHEETS | SHEET NO.

STA. | FED. ROAD DIST. NO. | ILLINOIS FED. AID PROJECT | TO STA.

CONTRACT NO.

PLOT DATE = 6/4/2010
FILE NAME = ...\8912CR324.sht
PLOT SCALE = 41.296 ' / IN.
USER NAME = Plotted by esantiag

ORIGINAL SURVEY		BY	DATE
NOTE BOOK	SURVEYED		
NO.	PLOTTED		
	TEMPLATE		
	AREAS		
	AREAS CHECKED		

FINAL SURVEY		BY	DATE
NOTE BOOK	SURVEYED		
NO.	PLOTTED		
	TEMPLATE		
	AREAS		
	AREAS CHECKED		

IL 29 PROPOSED CROSS SECTIONS

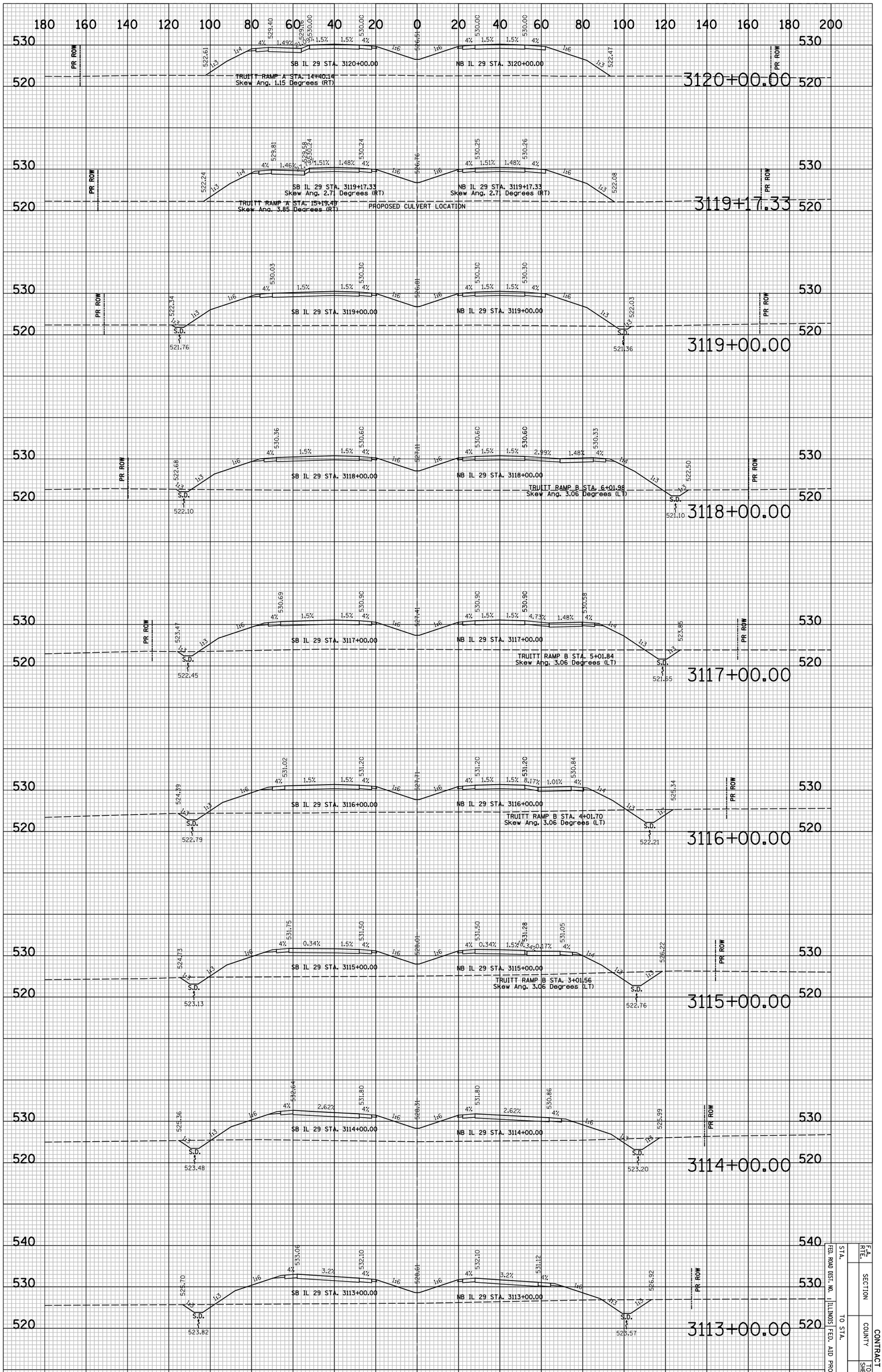

FED. ROAD DIST. NO.	ILLINOIS	FED. AID PROJECT	
STA.	TO STA.		
F.A. RTE.	SECTION	COUNTY	CONTRACT NO.
TOTAL SHEETS	SHEET NO.		
8X56			

CONTRACT NO.

F.A. RTE.	SECTION	COUNTY	TOTAL SHEETS	SHEET NO.
				$XS7
STA.		TO STA.		
FED. ROAD DIST. NO.	ILLINOIS	FED. AID PROJECT		



FINAL SURVEY	NOTE BOOK	NO.	SURVEYED	PLOTTED	TEMPLATE	AREAS	AREAS CHECKED	BY	DATE

ORIGINAL SURVEY	NOTE BOOK	NO.	SURVEYED	PLOTTED	TEMPLATE	AREAS	AREAS CHECKED	BY	DATE

PLOT DATE = 6/4/2010
FILE NAME = ...\8912CR324.sht
PLOT SCALE = 41.296 ' / IN.
USER NAME = Plotted by asantiag

IL 29 PROPOSED CROSS SECTIONS

PLOT DATE = 6/4/2010
FILE NAME = ...\8912CR324.sht
PLOT SCALE = 41.296 ' / IN.
USER NAME = Plotted by asantiag

ORIGINAL SURVEY		BY	DATE
	SURVEYED		
	PLOTTED		
NOTE BOOK	TEMPLATE		
	AREAS		
NO.	AREAS CHECKED		

FINAL SURVEY		BY	DATE
	SURVEYED		
	PLOTTED		
NOTE BOOK	TEMPLATE		
	AREAS		
NO.	AREAS CHECKED		

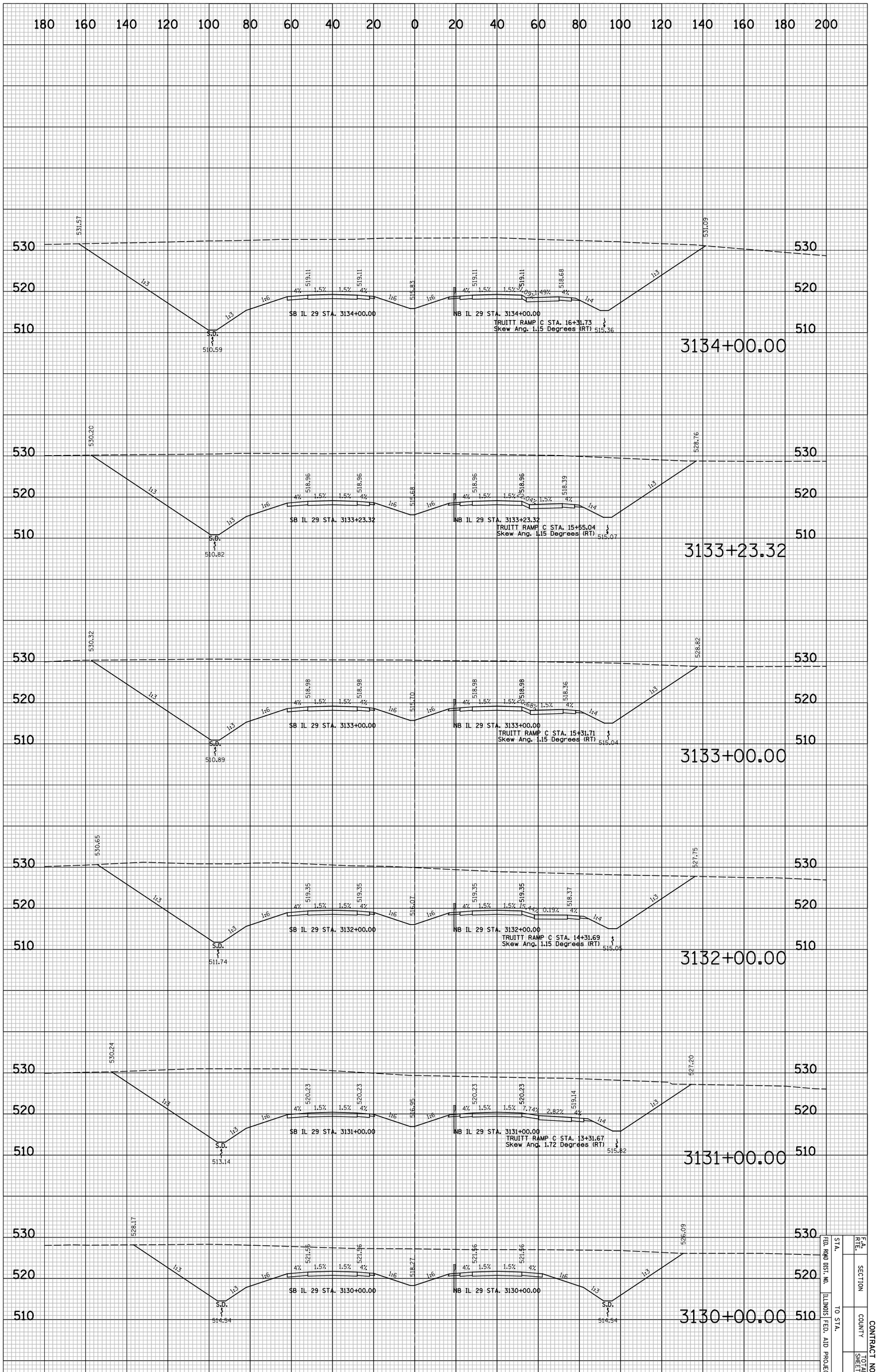

IL 29 PROPOSED CROSS SECTIONS

CONTRACT NO.

F.A. RTE.	SECTION	COUNTY	TOTAL SHEETS	SHEET NO.

FED. ROAD DIST. NO. | ILLINOIS | FED. AID PROJECT

STA. TO STA.

8X5B

CONTRACT NO.

F.A. RTE.	SECTION	COUNTY	TOTAL SHEETS	SHEET NO.
				$XS9
STA.		TO STA.		
FED. ROAD DIST. NO.	ILLINOIS	FED. AID PROJECT		

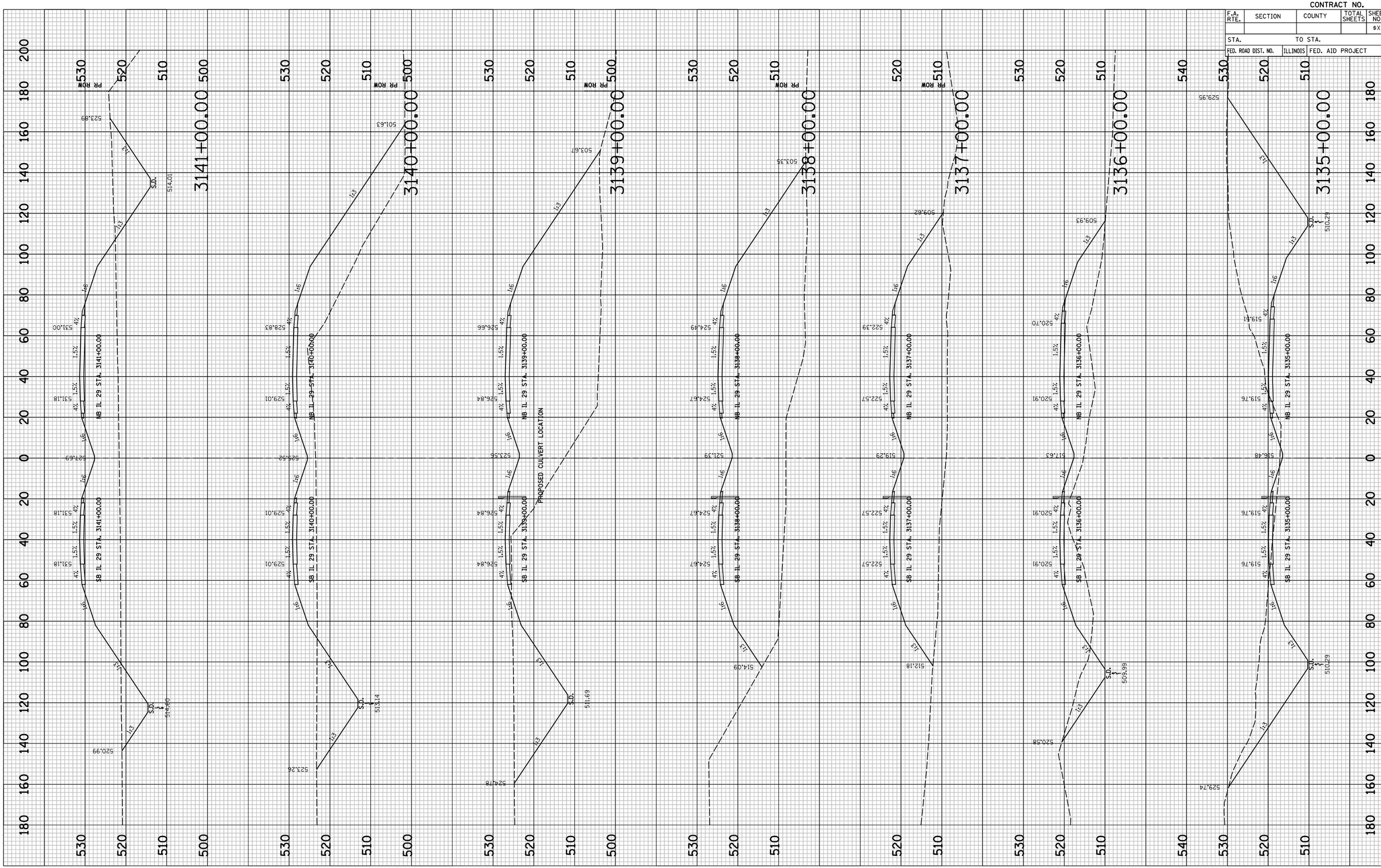

FINAL SURVEY	NOTE BOOK NO.	SURVEYED	PLOTTED	TEMPLATE	AREAS	AREAS CHECKED	BY	DATE

ORIGINAL SURVEY	NOTE BOOK NO.	SURVEYED	PLOTTED	TEMPLATE	AREAS	AREAS CHECKED	BY	DATE

PLOT DATE = 6/4/2010
FILE NAME = ...\8912CR324.sht
PLOT SCALE = 41.296 ' / IN.
USER NAME = Plotted by asantiag

IL 29 PROPOSED CROSS SECTIONS

CONTRACT NO.

F.A. RTE.	SECTION	COUNTY	TOTAL SHEETS	SHEET NO.
				$XS10
STA.		TO STA.		
FED. ROAD DIST. NO.	ILLINOIS	FED. AID PROJECT		

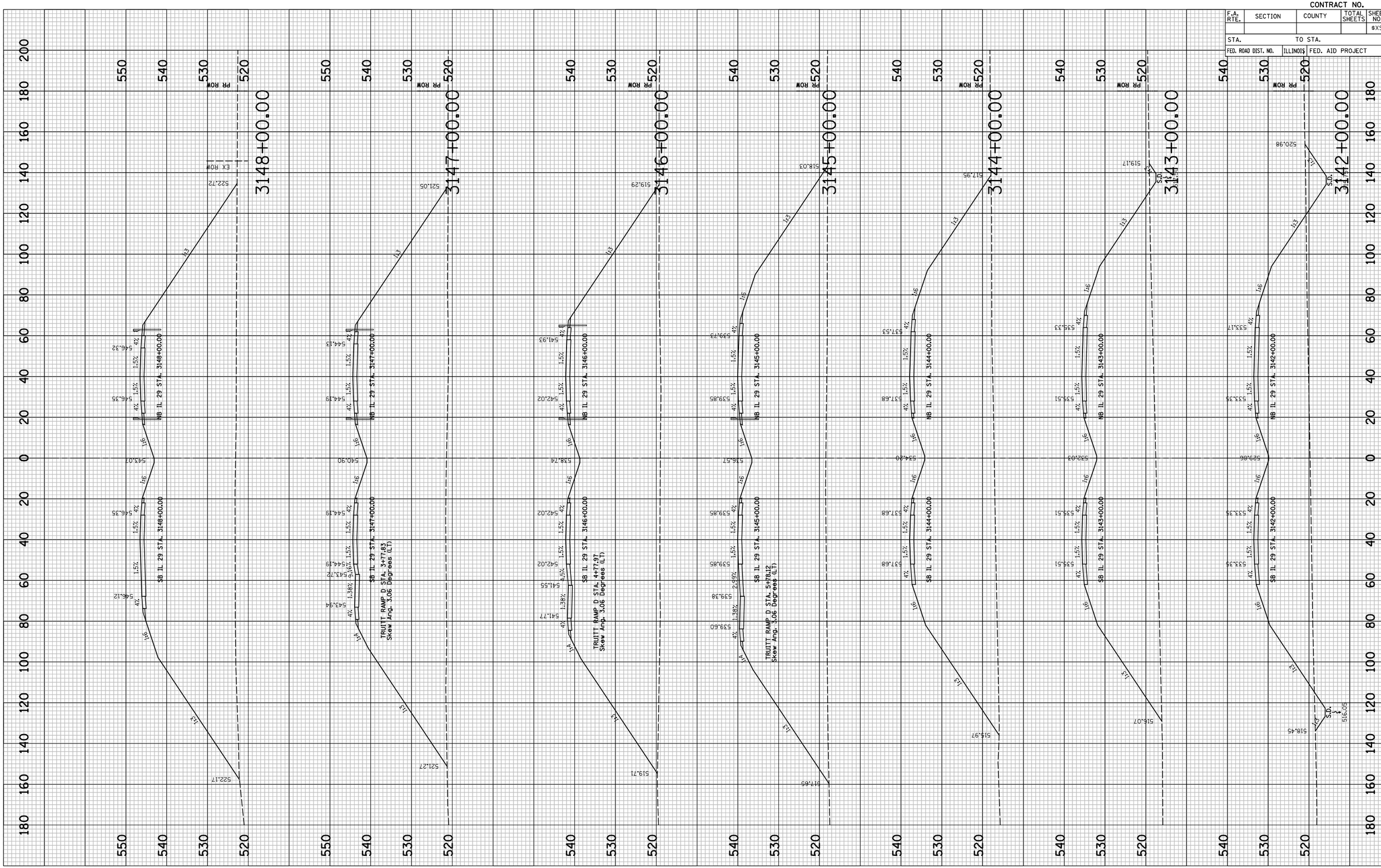

FINAL SURVEY		BY	DATE
NOTE BOOK	SURVEYED		
	PLOTTED		
	TEMPLATE		
	AREAS		
NO.	AREAS CHECKED		

ORIGINAL SURVEY		BY	DATE
NOTE BOOK	SURVEYED		
	PLOTTED		
	TEMPLATE		
	AREAS		
NO.	AREAS CHECKED		

PLOT DATE = 6/4/2010
FILE NAME = ...\8912CR324.sht
PLOT SCALE = 41.296 ' / IN.
USER NAME = Plotted by asantiag

IL 29 PROPOSED CROSS SECTIONS

CONTRACT NO.

F.A. RTE.	SECTION	COUNTY	TOTAL SHEETS	SHEET NO.
				$XS11
STA.		TO STA.		
FED. ROAD DIST. NO.	ILLINOIS	FED. AID PROJECT		

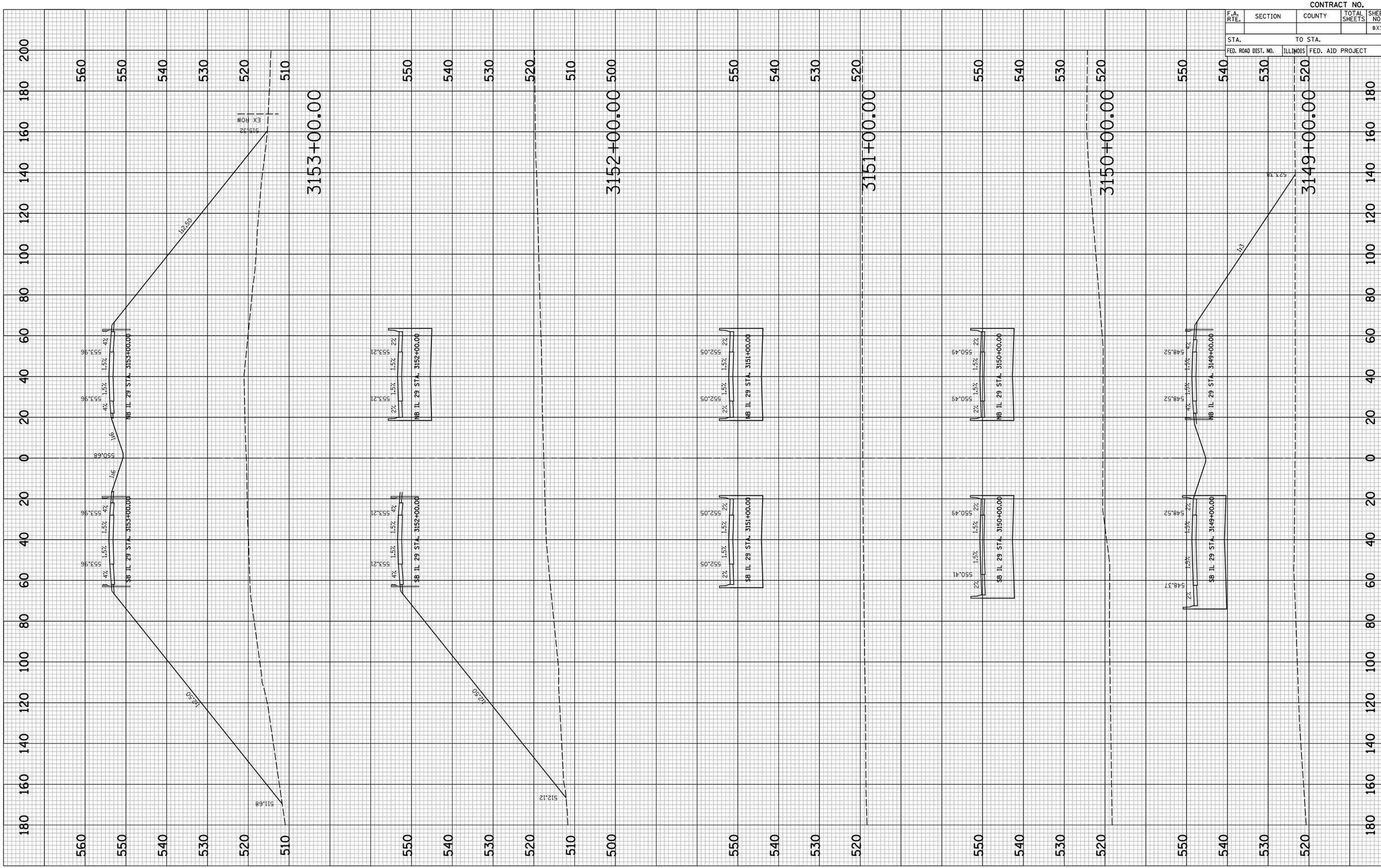

FINAL SURVEY		BY	DATE
NOTE BOOK	SURVEYED		
NO.	PLOTTED		
	TEMPLATE		
	AREAS		
	AREAS CHECKED		

ORIGINAL SURVEY		BY	DATE
NOTE BOOK	SURVEYED		
NO.	PLOTTED		
	TEMPLATE		
	AREAS		
	AREAS CHECKED		

PLOT DATE = 6/4/2010
FILE NAME = ...\8912CR324.sht
PLOT SCALE = 41.296 ' / IN.
USER NAME = Plotted by asantiag

IL 29 PROPOSED CROSS SECTIONS

CONTRACT NO.

F.A. RTE.	SECTION	COUNTY	TOTAL SHEETS	SHEET NO.
				$XS12
STA.		TO STA.		
FED. ROAD DIST. NO.	ILLINOIS	FED. AID PROJECT		

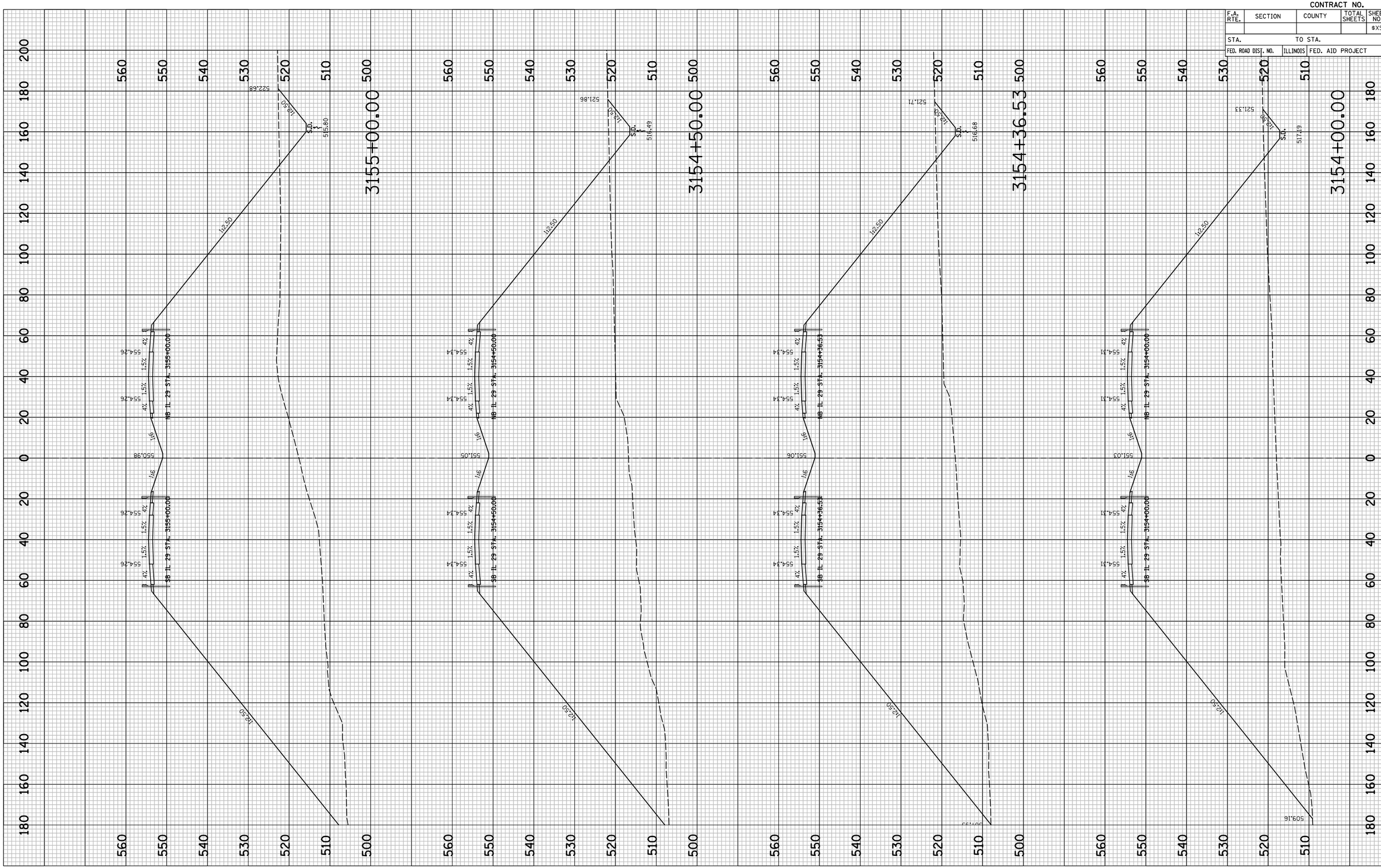

FINAL SURVEY
NOTE BOOK NO.
SURVEYED
PLOTTED
TEMPLATE
AREAS
AREAS CHECKED
BY
DATE

ORIGINAL SURVEY
NOTE BOOK NO.
SURVEYED
PLOTTED
TEMPLATE
AREAS
AREAS CHECKED
BY
DATE

PLOT DATE = 6/4/2010
FILE NAME = ...\8912CR324.sht
PLOT SCALE = 41.296 ' / IN.
USER NAME = Plotted by asantiag

IL 29 PROPOSED CROSS SECTIONS

PLOT DATE = 6/4/2010
FILE NAME = ...\8912CR324.sht
PLOT SCALE = 41.296 ' / IN.
USER NAME = Plotted by asantiag

ORIGINAL SURVEY		BY	DATE
NOTE BOOK	SURVEYED		
NO.	PLOTTED		
	TEMPLATE		
	AREAS		
	AREAS CHECKED		

FINAL SURVEY		BY	DATE
NOTE BOOK	SURVEYED		
NO.	PLOTTED		
	TEMPLATE		
	AREAS		
	AREAS CHECKED		

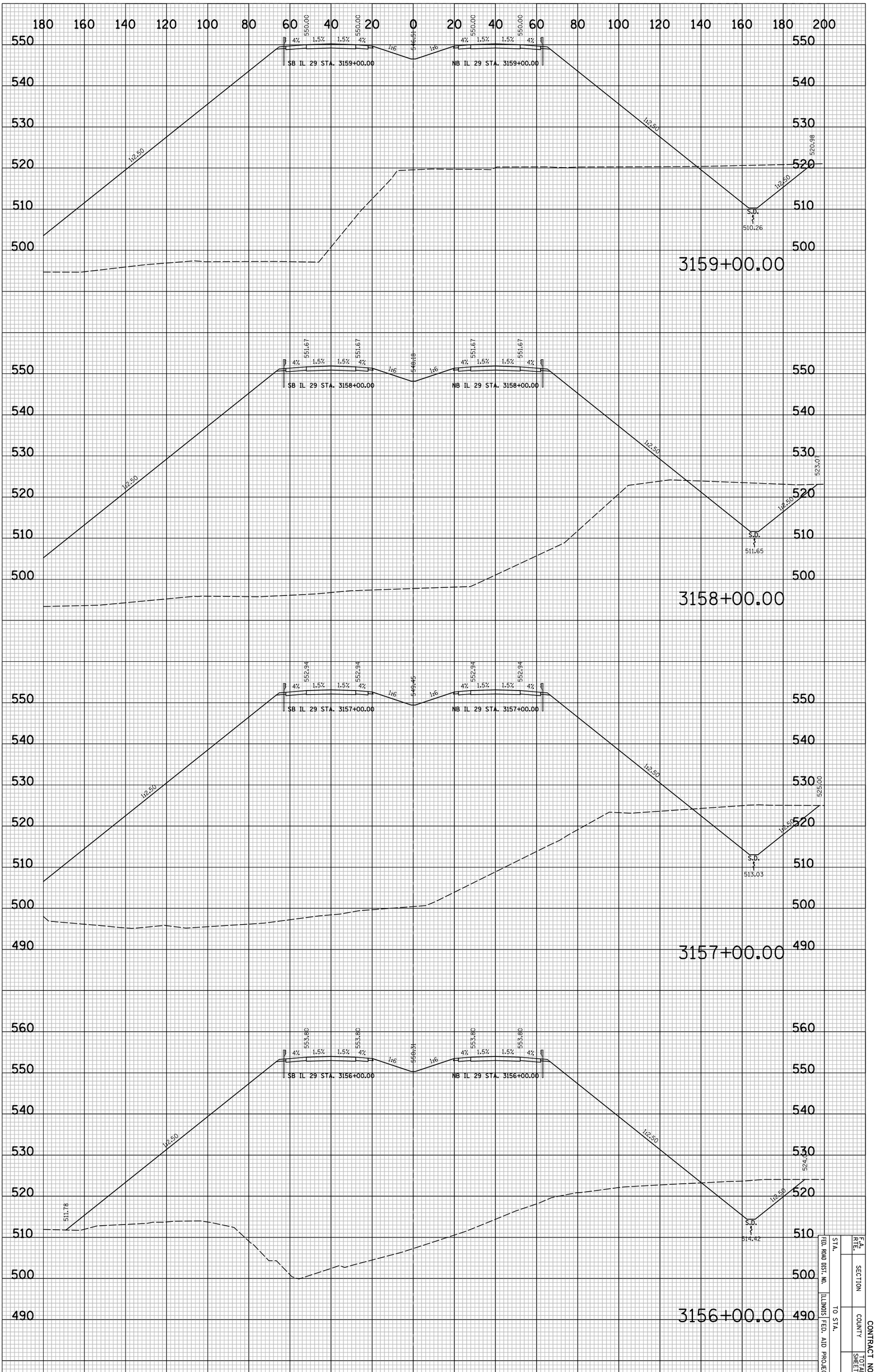

IL 29 PROPOSED CROSS SECTIONS

F.A. RTE.	SECTION		CONTRACT NO.
STA.		COUNTY	TOTAL SHEETS
FED. ROAD DIST. NO.			SHEET NO.
TO STA.	ILLINOIS FED. AID PROJECT		8XS13

CONTRACT NO.

F.A. RTE.	SECTION	COUNTY	TOTAL SHEETS	SHEET NO.
				$XS14
STA.		TO STA.		
FED. ROAD DIST. NO.	ILLINOIS	FED. AID PROJECT		

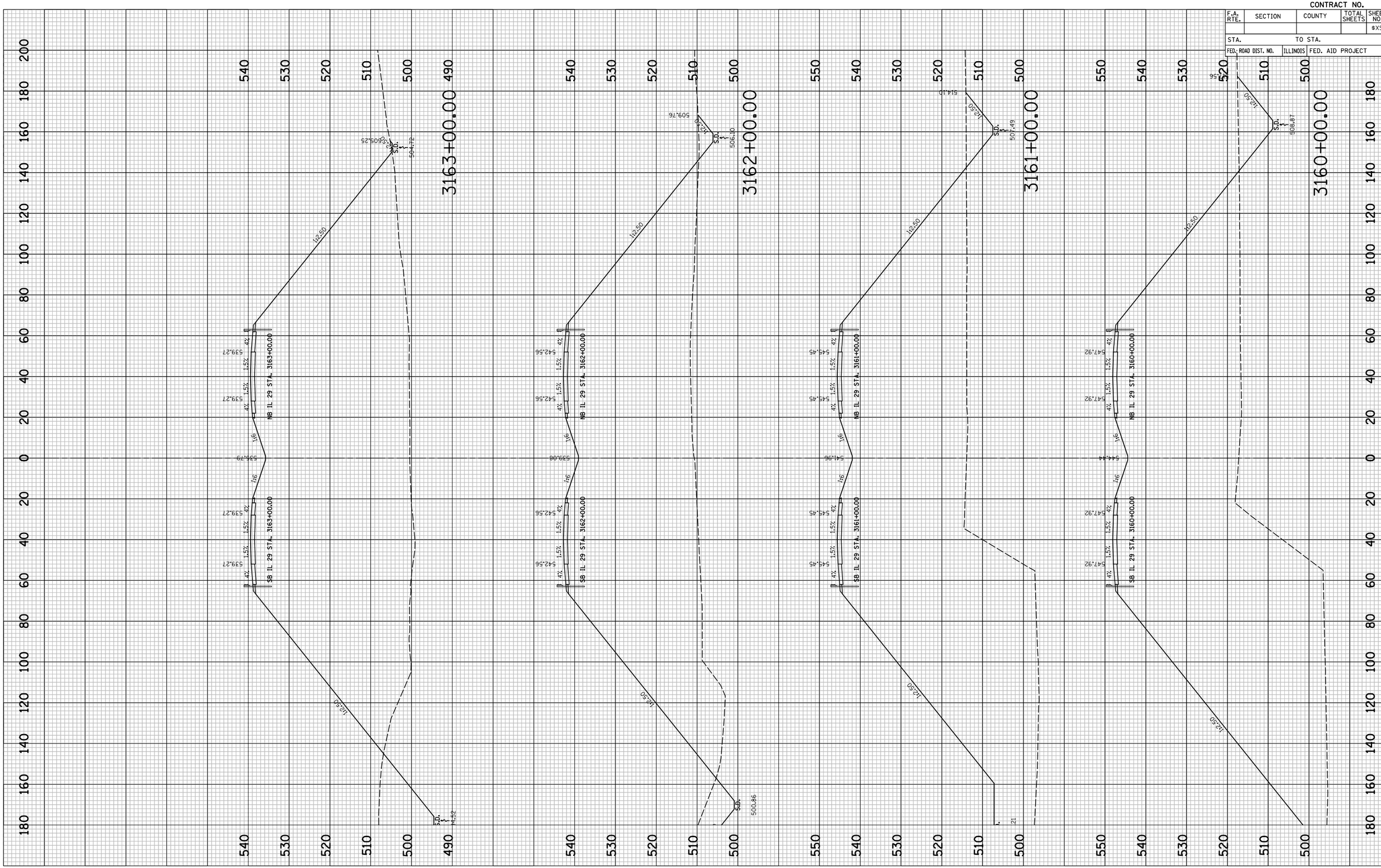

FINAL SURVEY | NOTE BOOK NO. | SURVEYED | PLOTTED | TEMPLATE | AREAS | AREAS CHECKED | BY | DATE

ORIGINAL SURVEY | NOTE BOOK NO. | SURVEYED | PLOTTED | TEMPLATE | AREAS | AREAS CHECKED | BY | DATE

PLOT DATE = 6/4/2010
FILE NAME = ...\8912CR324.sht
PLOT SCALE = 41.296 ' / IN.
USER NAME = Plotted by asantiag

IL 29 PROPOSED CROSS SECTIONS

CONTRACT NO.

F.A. RTE.	SECTION	COUNTY	TOTAL SHEETS	SHEET NO.
				$XS15
STA.		TO STA.		
FED. ROAD DIST. NO.	ILLINOIS	FED. AID PROJECT		

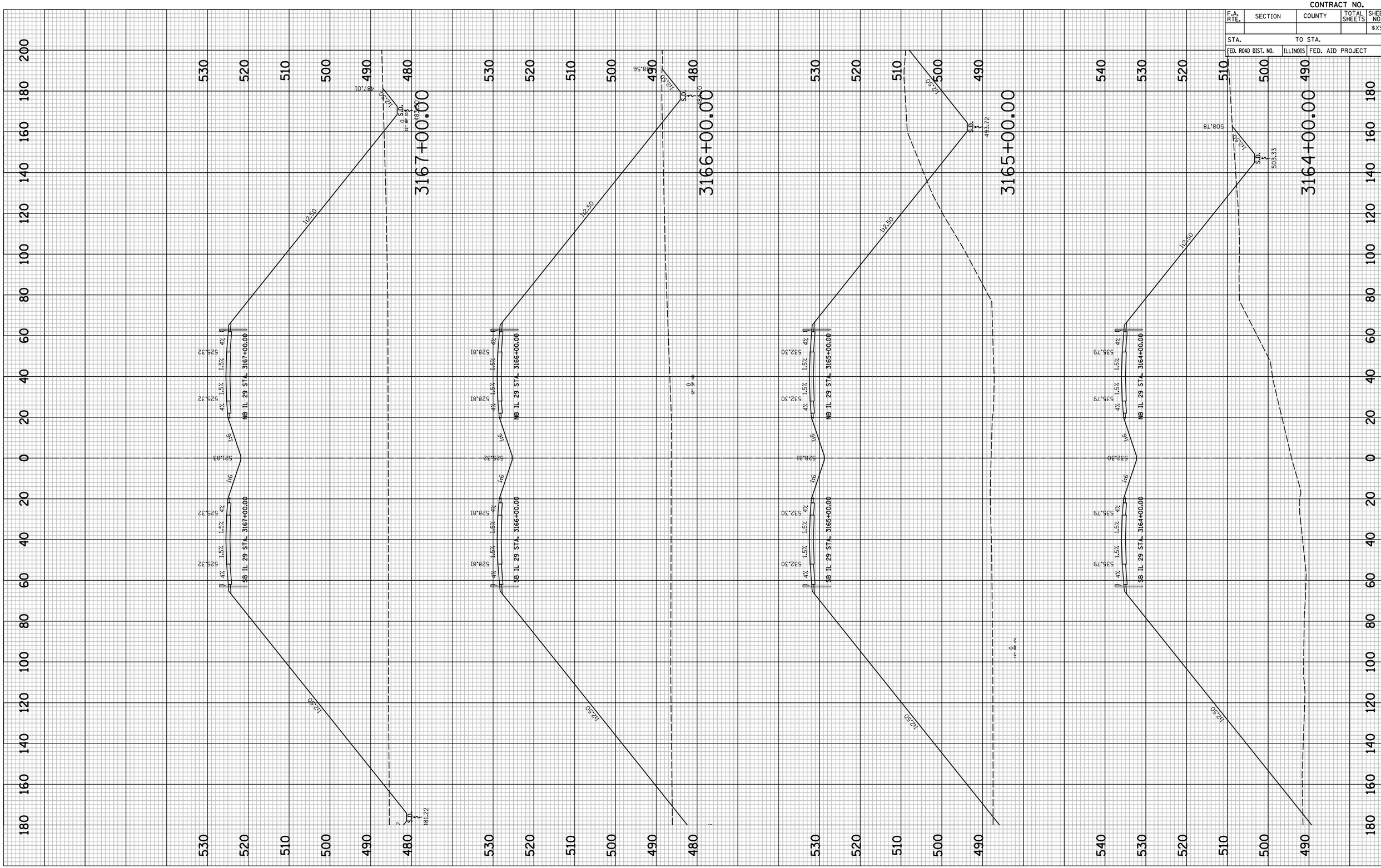

FINAL SURVEY | NOTE BOOK NO. | SURVEYED | PLOTTED | TEMPLATE | AREAS | AREAS CHECKED | BY | DATE

ORIGINAL SURVEY | NOTE BOOK NO. | SURVEYED | PLOTTED | TEMPLATE | AREAS | AREAS CHECKED | BY | DATE

PLOT DATE = 6/4/2010
FILE NAME = ...\8912CR324.sht
PLOT SCALE = 41.296 ' / IN.
USER NAME = Plotted by asantiag

IL 29 PROPOSED CROSS SECTIONS

PLOT DATE = 6/4/2010
FILE NAME = ...\8912CR324.sht
PLOT SCALE = 41.296 ' / IN.
USER NAME = Plotted by asantiag

ORIGINAL SURVEY		BY	DATE
	SURVEYED		
	PLOTTED		
NOTE BOOK	TEMPLATE		
	AREAS		
NO.	AREAS CHECKED		

FINAL SURVEY		BY	DATE
	SURVEYED		
	PLOTTED		
NOTE BOOK	TEMPLATE		
	AREAS		
NO.	AREAS CHECKED		

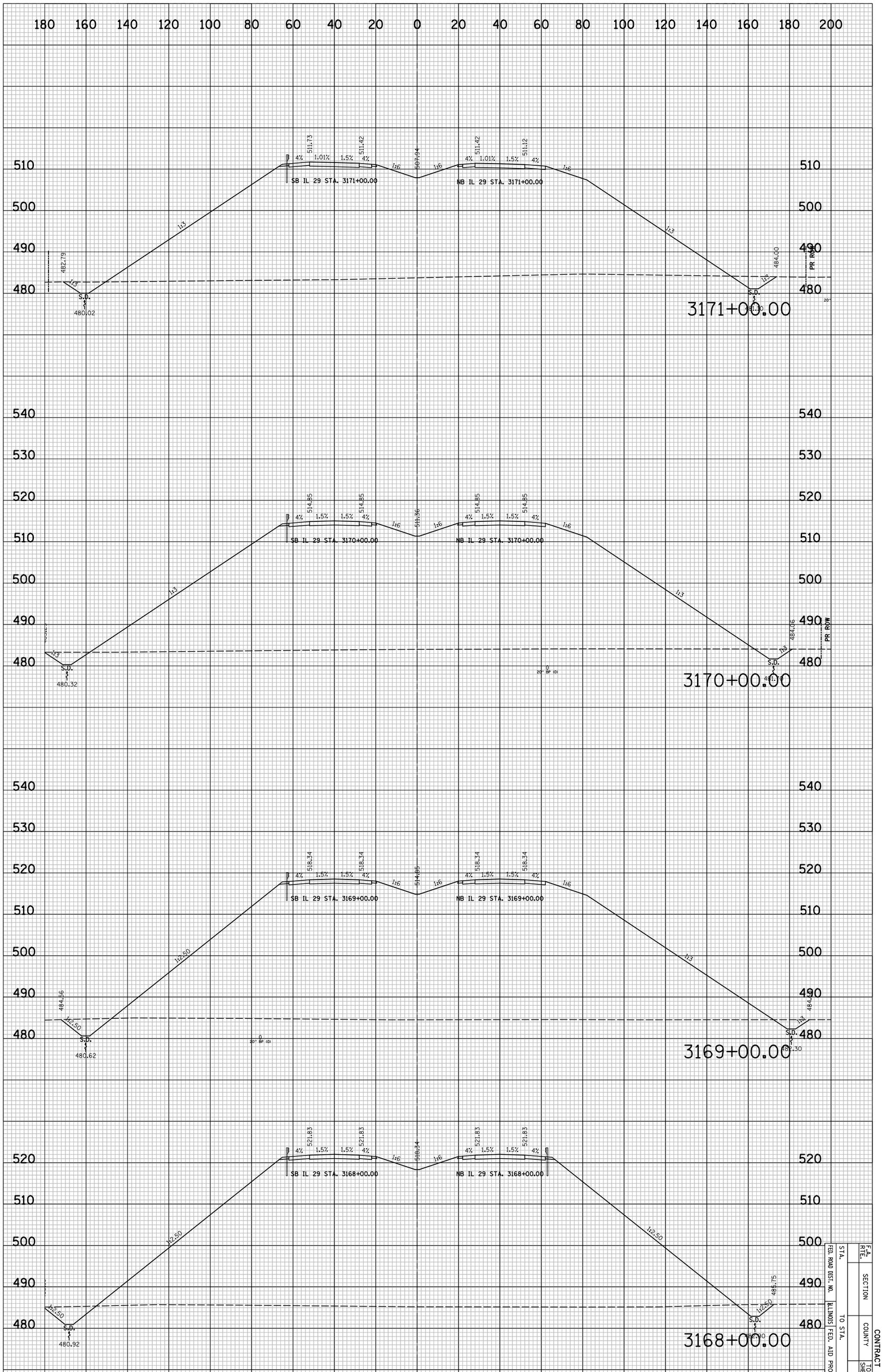

IL 29 PROPOSED CROSS SECTIONS

F.A. RTE.	SECTION		CONTRACT NO.
FED. ROAD DIST. NO.	COUNTY		SHEET NO.
ILLINOIS FED. AID PROJECT	TOTAL SHEETS		8X516
STA. TO STA.			

PLOT DATE = 6/4/2010
FILE NAME = ...\8912CR324.sht
PLOT SCALE = 41.296 ' / IN.
USER NAME = Plotted by esantiag

ORIGINAL SURVEY		BY	DATE
	SURVEYED		
	PLOTTED		
NOTE BOOK	TEMPLATE		
	AREAS		
NO.	AREAS CHECKED		

FINAL SURVEY		BY	DATE
	SURVEYED		
	PLOTTED		
NOTE BOOK	TEMPLATE		
	AREAS		
NO.	AREAS CHECKED		

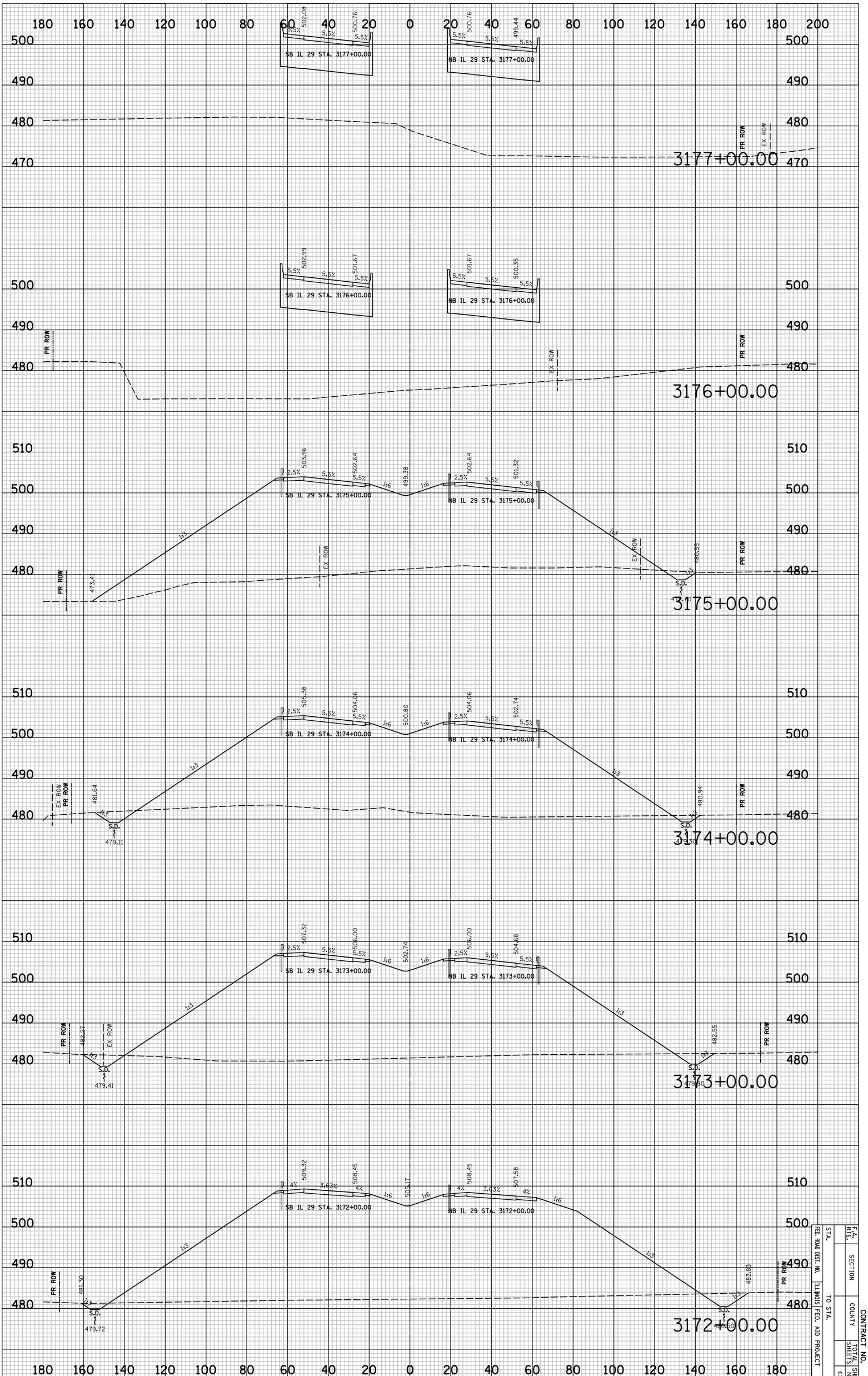

IL 29 PROPOSED CROSS SECTIONS

F.A. RTE.	SECTION		CONTRACT NO.
FED. ROAD DIST. NO.		COUNTY	TOTAL SHEETS
STA.	TO STA.		SHEET NO.
ILLINOIS FED. AID PROJECT			#XS17

CONTRACT NO.

F.A. RTE.	SECTION	COUNTY	TOTAL SHEETS	SHEET NO.
				#XS18
STA.	TO STA.			
FED. ROAD DIST. NO.	ILLINOIS	FED. AID PROJECT		

FINAL SURVEY	SURVEYED	BY	DATE
NOTE BOOK	PLOTTED		
NO.	TURNABLE		
	AREAS		
	AREAS CHECKED		

ORIGINAL SURVEY	SURVEYED	BY	DATE
NOTE BOOK	PLOTTED		
NO.	TURNABLE		
	AREAS		
	AREAS CHECKED		

PLOT DATE = 6/4/2018
FILE NAME = ...\8912CP324.sht
PLOT SCALE = 41.296 ' / IN.
USER NAME = Plotted by asantag

IL 29 PROPOSED CROSS SECTIONS

CONTRACT NO.

F.A. RTE.	SECTION	COUNTY	TOTAL SHEETS	SHEET NO.
				$XS19
STA.		TO STA.		
FED. ROAD DIST. NO.	ILLINOIS	FED. AID PROJECT		

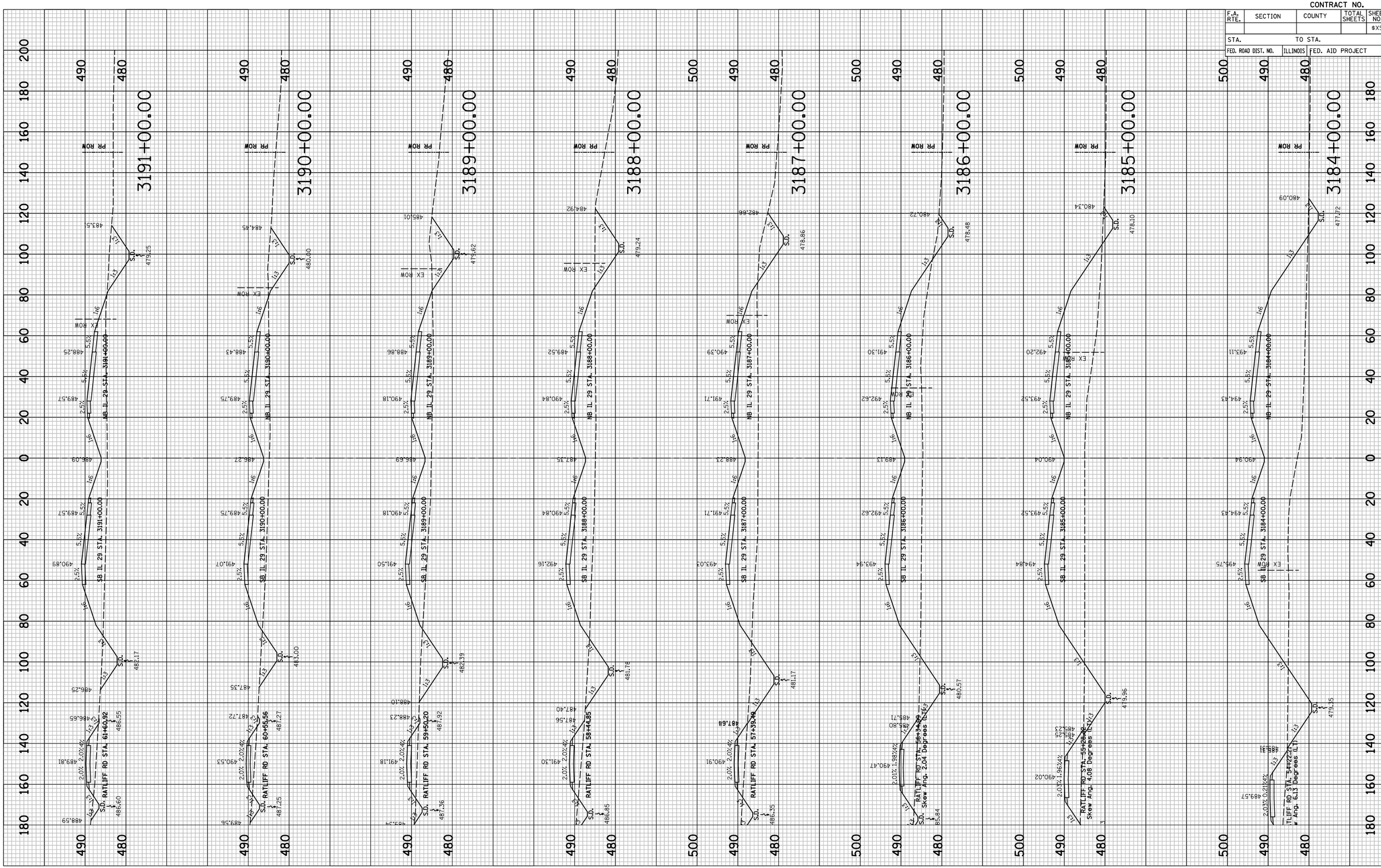

FINAL SURVEY		BY	DATE
NOTE BOOK	SURVEYED		
	PLOTTED		
	TEMPLATE		
	AREAS		
NO.	AREAS CHECKED		

ORIGINAL SURVEY		BY	DATE
NOTE BOOK	SURVEYED		
	PLOTTED		
	TEMPLATE		
	AREAS		
NO.	AREAS CHECKED		

PLOT DATE = 6/4/2010
FILE NAME = ...\8912CR324.sht
PLOT SCALE = 41.296 ' / IN.
USER NAME = Plotted by asantiag

IL 29 PROPOSED CROSS SECTIONS

PLOT DATE = 6/4/2010
FILE NAME = ...\8912CR324.sht
PLOT SCALE = 41.296 ' / IN.
USER NAME = Plotted by asantiag

ORIGINAL SURVEY		BY	DATE
	SURVEYED		
	PLOTTED		
NOTE BOOK	TEMPLATE		
	AREAS		
NO.	AREAS CHECKED		

FINAL SURVEY		BY	DATE
	SURVEYED		
	PLOTTED		
NOTE BOOK	TEMPLATE		
	AREAS		
NO.	AREAS CHECKED		

IL 29 PROPOSED CROSS SECTIONS

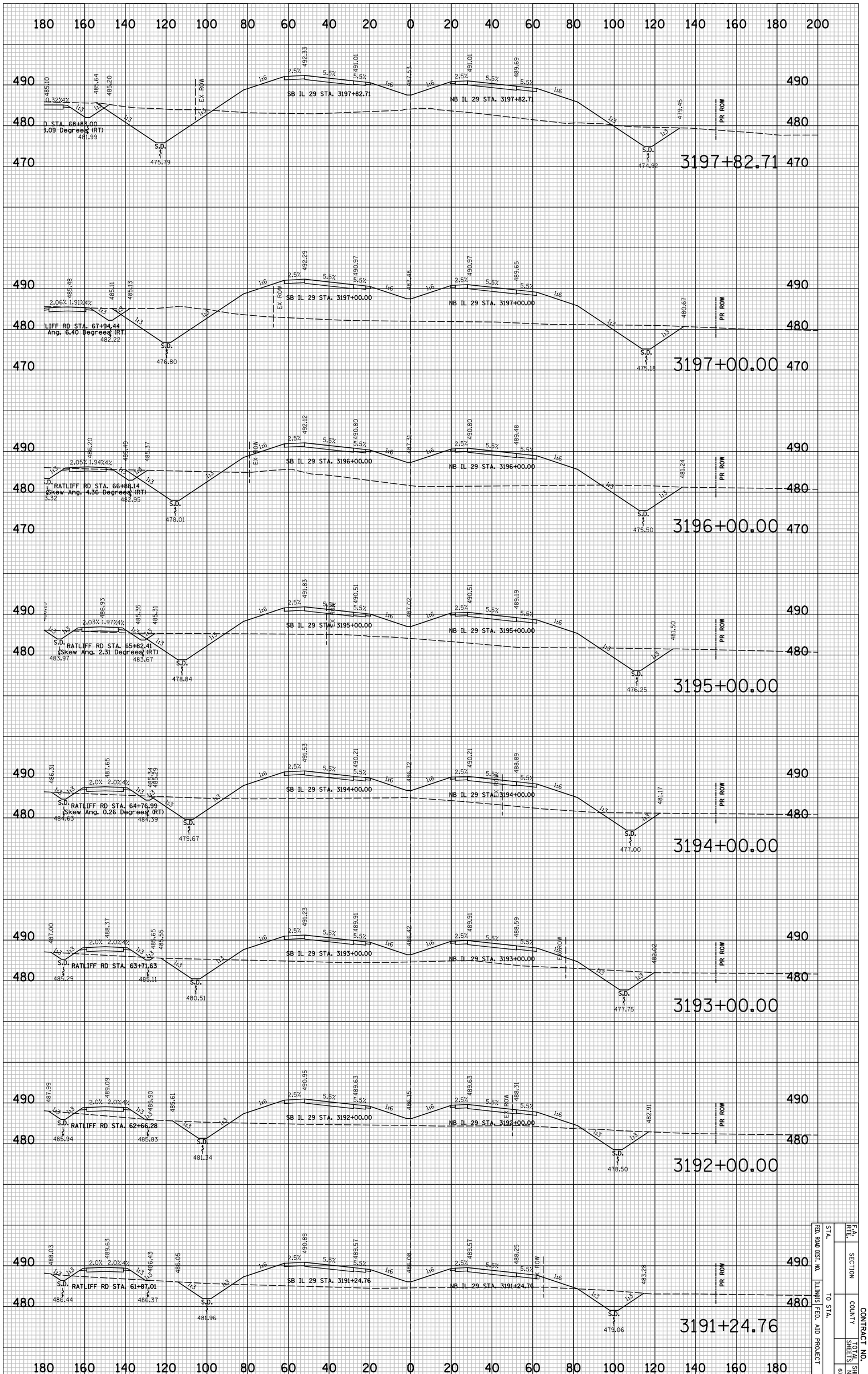

F.A. RTE.	SECTION		CONTRACT NO.
STA.		COUNTY	SHEET NO.
FED. ROAD DIST. NO.	[ILLINOIS] FED. AID PROJECT	TO STA.	SHEETS
			8X5201

CONTRACT NO.

F.A. RTE.	SECTION	COUNTY	TOTAL SHEETS	SHEET NO.
				#XS21
STA.	TO STA.			
FED. ROAD DIST. NO.	ILLINOIS	FED. AID PROJECT		

FINAL SURVEY	SURVEYED	BY	DATE
NOTE BOOK	PLOTTED		
NO.	TURNED IN		
	AREAS		
	AREAS CHECKED		

ORIGINAL SURVEY	SURVEYED	BY	DATE
NOTE BOOK	PLOTTED		
NO.	TURNED IN		
	AREAS		
	AREAS CHECKED		

PLOT DATE = 6/4/2010
FILE NAME = ...\0912CP324.sht
PLOT SCALE = 41.296 ' / IN.
USER NAME = Plotted by asantag

IL 29 PROPOSED CROSS SECTIONS

CONTRACT NO.

F.A. RTE.	SECTION	COUNTY	TOTAL SHEETS	SHEET NO.
				$XS22
STA.	TO STA.			
FED. ROAD DIST. NO.	ILLINOIS	FED. AID PROJECT		

FINAL SURVEY	SURVEYED	BY	DATE
	PLOTTED		
NOTE BOOK	NUMBERS		
NO.	AREAS CHECKED		

ORIGINAL SURVEY	SURVEYED	BY	DATE
	PLOTTED		
NOTE BOOK	NUMBERS		
NO.	AREAS CHECKED		

PLOT DATE = 6/4/2010
FILE NAME = ...\8912CP324.sht
PLOT SCALE = 41.296 ' / IN.
USER NAME = Plotted by aesntag

IL 29 PROPOSED CROSS SECTIONS

CONTRACT NO.

F.A. RTE.	SECTION	COUNTY	TOTAL SHEETS	SHEET NO.
				$XS23
STA.	TO STA.			
FED. ROAD DIST. NO.	ILLINOIS	FED. AID PROJECT		

FINAL SURVEY	SURVEYED	BY	DATE
NOTE BOOK	PLOTTED		
NO.	TURNED AT		
	AREAS		
	AREAS CHECKED		

PLOT DATE = 6/4/2010
FILE NAME = ...\891205324.sht
PLOT SCALE = 41.296 ' / IN.
USER NAME = Plotted by asantag

IL 29 PROPOSED CROSS SECTIONS

CONTRACT NO.

F.A. RTE.	SECTION	COUNTY	TOTAL SHEETS	SHEET NO.
				$XS24
STA.	TO STA.			
FED. ROAD DIST. NO.	ILLINOIS	FED. AID PROJECT		

FINAL SURVEY	SURVEYED	BY	DATE
	PLOTTED		
NOTE BOOK	DRAWN		
	AREAS		
NO.	AREAS CHECKED		

ORIGINAL SURVEY	SURVEYED	BY	DATE
	PLOTTED		
NOTE BOOK	DRAWN		
	AREAS		
NO.	AREAS CHECKED		

PLOT DATE = 6/4/2018
FILE NAME = ...\B912CP324.sht
PLOT SCALE = 41.296 ' / IN.
USER NAME = Plotted by asantsag

IL 29 PROPOSED CROSS SECTIONS

PLOT DATE = 6/4/2010
FILE NAME = ...\8912CR324.sht
PLOT SCALE = 41.296 ' / IN.
USER NAME = Plotted by esantiag

ORIGINAL SURVEY		BY	DATE
	SURVEYED		
	PLOTTED		
NOTE BOOK	TEMPLATE		
	AREAS		
NO.	AREAS CHECKED		

FINAL SURVEY		BY	DATE
	SURVEYED		
	PLOTTED		
NOTE BOOK	TEMPLATE		
	AREAS		
NO.	AREAS CHECKED		

IL 29 PROPOSED CROSS SECTIONS

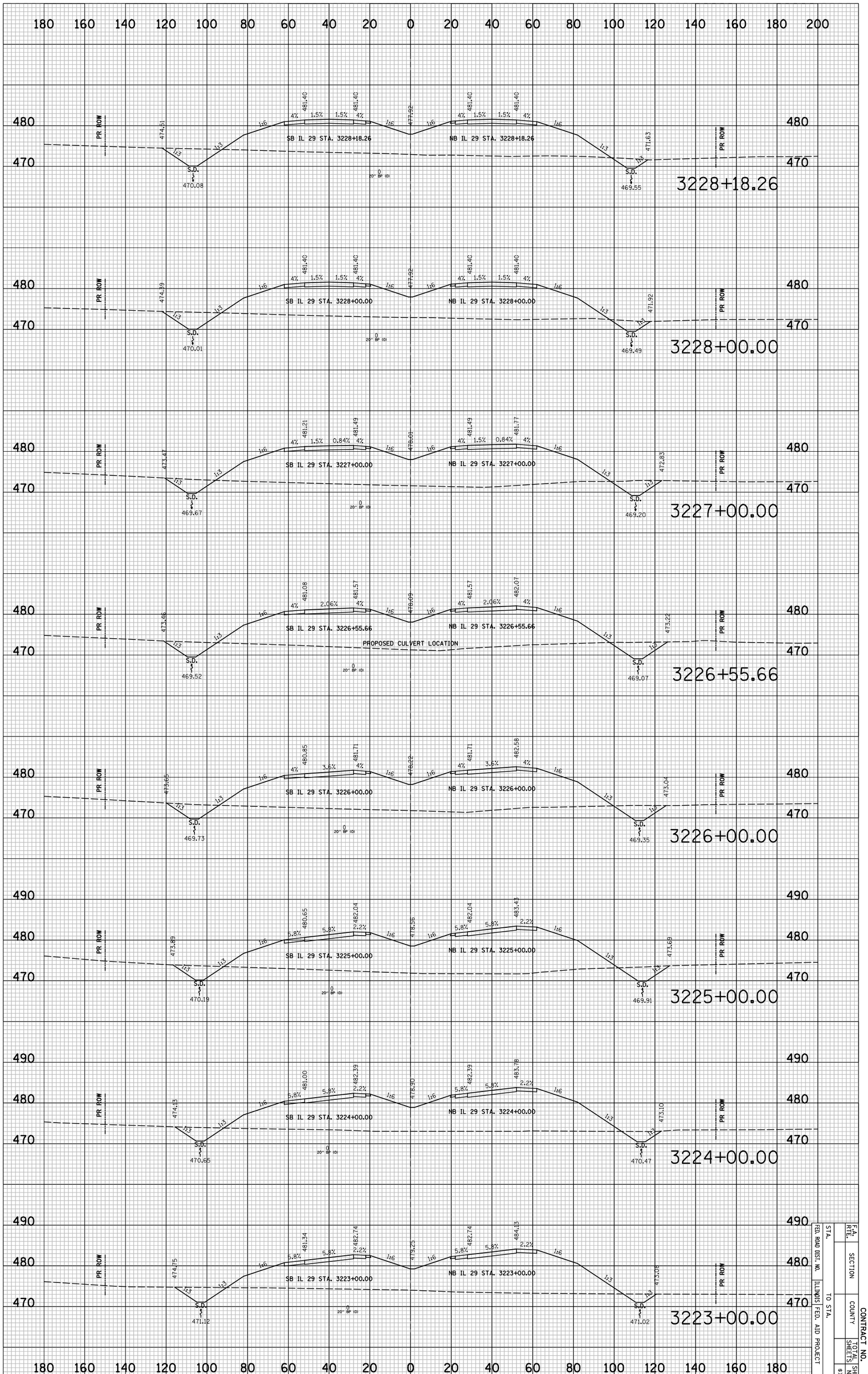

F.A. RTE.	SECTION		SHEET NO.
	COUNTY	TOTAL SHEETS	
FED. ROAD DIST. NO.			
ILLINOIS FED. AID PROJECT			
STA. TO STA.			

CONTRACT NO.

8X525

PLOT DATE = 6/4/2010
FILE NAME = ...\8912CR324.sht
PLOT SCALE = 41.296 ' / IN.
USER NAME = Plotted by asantiag

ORIGINAL SURVEY		BY	DATE
	SURVEYED		
NOTE BOOK	PLOTTED		
	TEMPLATE		
NO.	AREAS		
	AREAS CHECKED		

FINAL SURVEY		BY	DATE
	SURVEYED		
NOTE BOOK	PLOTTED		
	TEMPLATE		
NO.	AREAS		
	AREAS CHECKED		

IL 29 PROPOSED CROSS SECTIONS

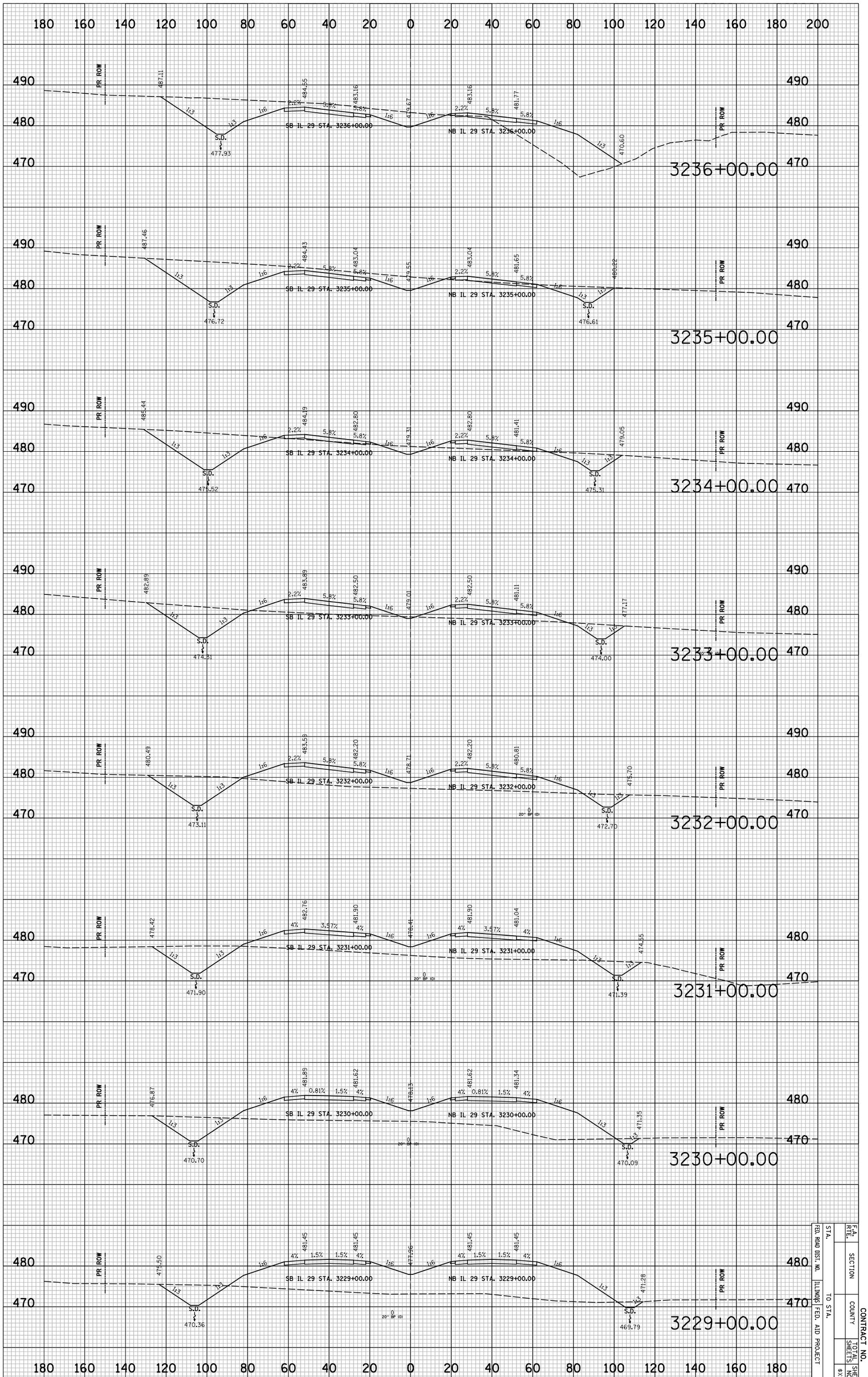

F.A. RTE.	SECTION		CONTRACT NO.
STA.	COUNTY	TOTAL SHEETS	SHEET NO.
TO STA.			
FED. ROAD DIST. NO.	ILLINOIS FED. AID PROJECT		

8X5206

CONTRACT NO.

F.A. RTE.	SECTION	COUNTY	TOTAL SHEETS	SHEET NO.
				$XS27
STA.		TO STA.		
FED. ROAD DIST. NO.	ILLINOIS	FED. AID PROJECT		

	BY	DATE
FINAL SURVEY	SURVEYED	
NOTE BOOK	PLOTTED	
NO.	DRAWN AFT.	
	AREAS	
	AREAS CHECKED	

	BY	DATE
ORIGINAL SURVEY	SURVEYED	
NOTE BOOK	PLOTTED	
NO.	DRAWN AFT.	
	AREAS	
	AREAS CHECKED	

PLOT DATE = 6/4/2018
FILE NAME = ...\891CR324.sht
PLOT SCALE = 41.296 ' / IN.
USER NAME = Plotted by ssantag

IL 29 PROPOSED CROSS SECTIONS

PLOT DATE = 6/4/2010
FILE NAME = ...\8912CR324.sht
PLOT SCALE = 41.296 ' / IN.
USER NAME = Plotted by asantiag

ORIGINAL SURVEY		BY	DATE
	SURVEYED		
	PLOTTED		
NOTE BOOK	TEMPLATE		
	AREAS		
NO.	AREAS CHECKED		

FINAL SURVEY		BY	DATE
	SURVEYED		
	PLOTTED		
NOTE BOOK	TEMPLATE		
	AREAS		
NO.	AREAS CHECKED		

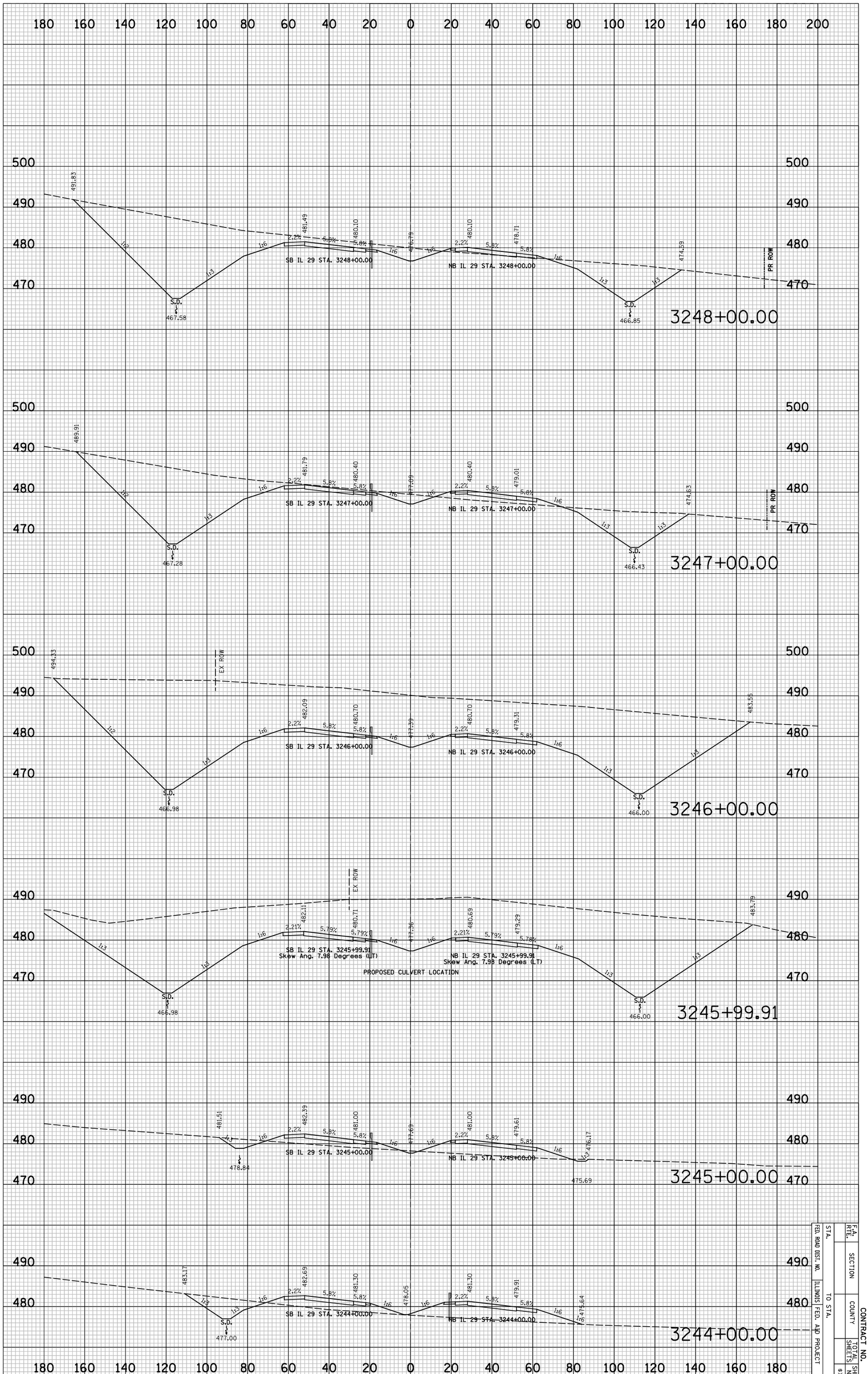

IL 29 PROPOSED CROSS SECTIONS

F.A. RTE.	SECTION		CONTRACT NO.
	COUNTY	TOTAL SHEETS	SHEET NO.
STA.			8XS28
FED. ROAD DIST. NO.	ILLINOIS	FED. AID PROJECT	
STA.	TO STA.		

CONTRACT NO.

F.A. RTE.	SECTION	COUNTY	TOTAL SHEETS	SHEET NO.
				$XS29
STA.	TO STA.			
FED. ROAD DIST. NO.	ILLINOIS	FED. AID PROJECT		

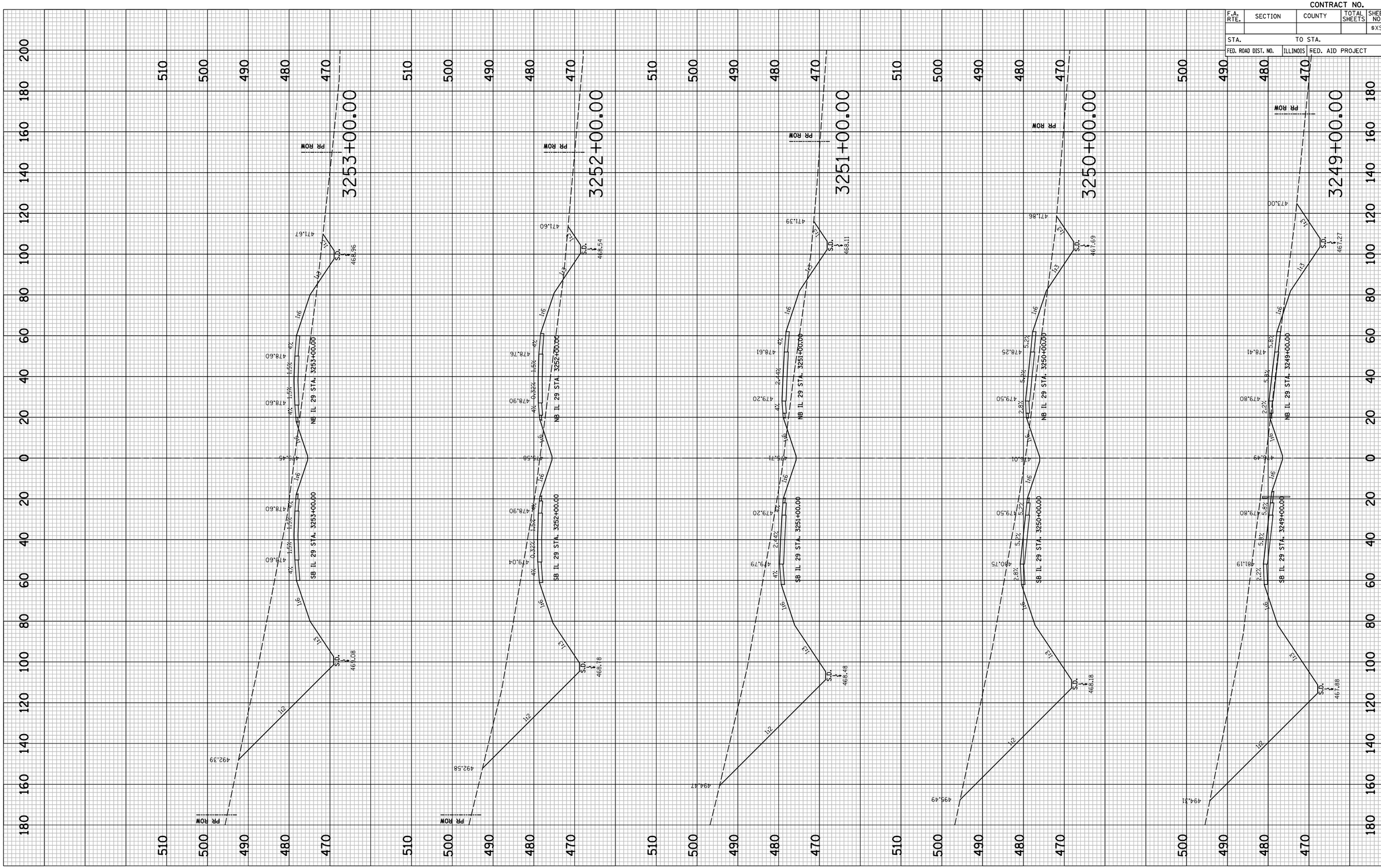

FINAL SURVEY		BY	DATE
NOTE BOOK	SURVEYED		
	PLOTTED		
	TEMPLATE		
	AREAS		
NO.	AREAS CHECKED		

ORIGINAL SURVEY		BY	DATE
NOTE BOOK	SURVEYED		
	PLOTTED		
	TEMPLATE		
	AREAS		
NO.	AREAS CHECKED		

PLOT DATE = 6/4/2010
FILE NAME = ...\8912CR324.sht
PLOT SCALE = 41.296 ' / IN.
USER NAME = Plotted by asantiag

IL 29 PROPOSED CROSS SECTIONS

CONTRACT NO.

F.A. RTE.	SECTION	COUNTY	TOTAL SHEETS	SHEET NO.
				$XS30
STA.	TO STA.			
FED. ROAD DIST. NO.	ILLINOIS	FED. AID PROJECT		

FINAL SURVEY	NO.	NOTE BOOK	SURVEYED	PLOTTED	DRAWN	AREAS	AREAS CHECKED	BY	DATE

ORIGINAL SURVEY	NO.	NOTE BOOK	SURVEYED	PLOTTED	DRAWN	AREAS	AREAS CHECKED	BY	DATE

PLOT DATE = 6/4/2018
FILE NAME = ...\B912CFR324.sht
PLOT SCALE = 41.296 ' / IN.
USER NAME = Plotted by asantiag

IL 29 PROPOSED CROSS SECTIONS

STATE OF ILLINOIS
DEPARTMENT OF TRANSPORTATION
DIVISION OF HIGHWAYS

VOLUME VI – COMBINED DESIGN REPORT
APPENDIX H2 – CENTRAL SECTION – CHILLICOTHE TO SOUTH OF HENRY
CROSS SECTIONS

FAP ROUTE 318 (IL 29)
SECTION 1, 2, 3, 4, 5, 20, 21, & 6, 8, 9, 10
PEORIA, MARSHALL, PUTNAM & BUREAU COUNTIES
P–94–009–01 & P–94–019–02

Illinois Department of Transportation
CH2MHILL

June 2010
Catalog No. 032469-00P

gsp/rey
C:\Projects\168912 - IDOT Illinois 29 - Phase I Engineering Services\Appendix H2_CoverSheet.sht
16-APR-2010

CONTRACT NO.

F.A. RTE.	SECTION	COUNTY	TOTAL SHEETS	SHEET NO.
				$XS1
STA.		TO STA.		
FED. ROAD DIST. NO.	ILLINOIS	FED. AID PROJECT		

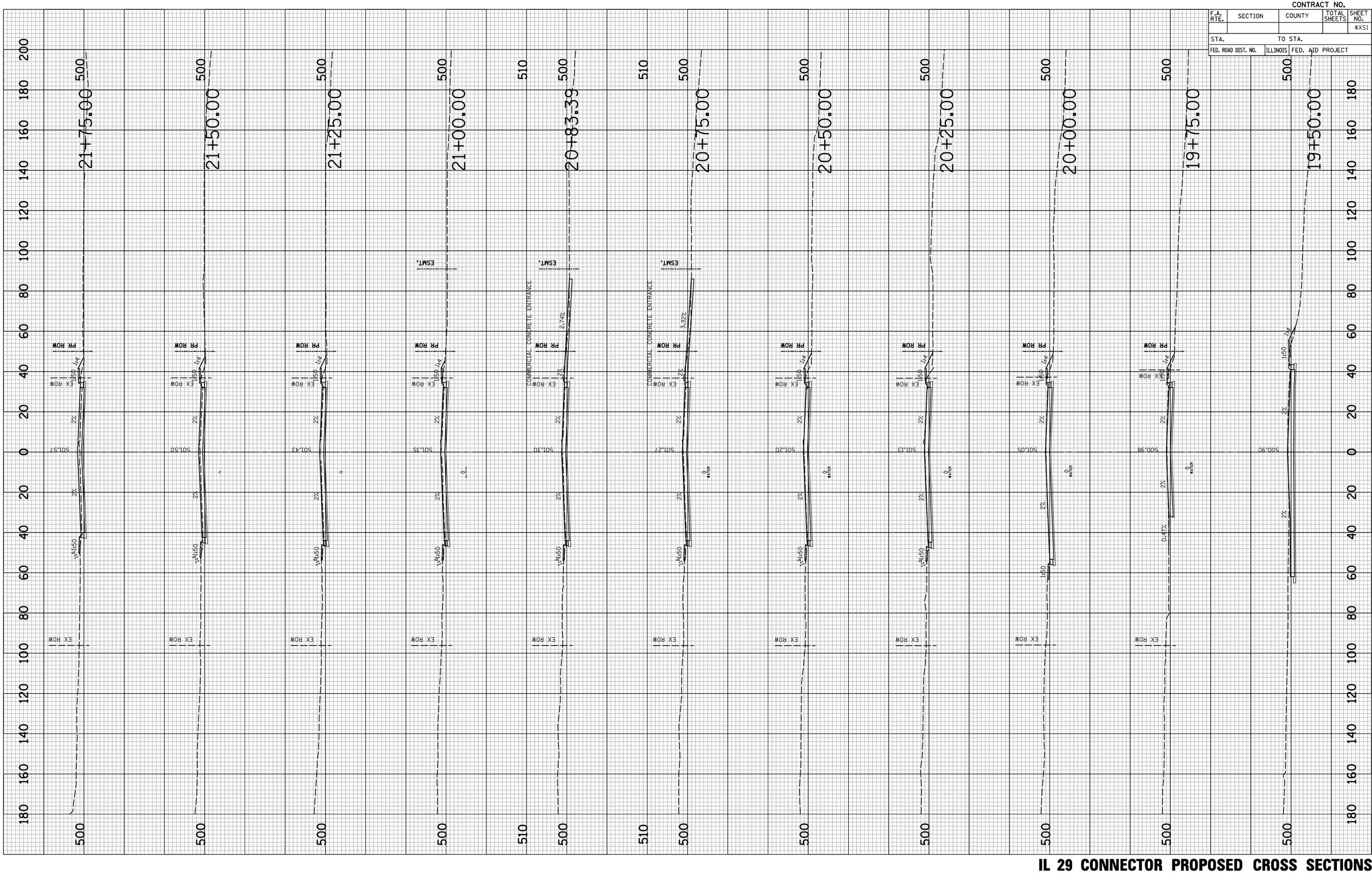

FINAL SURVEY | NOTE BOOK NO. | SURVEYED | PLOTTED | TEMPLATE | AREAS | AREAS CHECKED | BY | DATE

ORIGINAL SURVEY | NOTE BOOK NO. | SURVEYED | PLOTTED | TEMPLATE | AREAS | AREAS CHECKED | BY | DATE

PLOT DATE = 6/8/2010
FILE NAME = ...\8912CR334_CONN.sht
PLOT SCALE = 41.296 ' / IN.
USER NAME = Plotted by asantiag

IL 29 CONNECTOR PROPOSED CROSS SECTIONS

CONTRACT NO.

F.A. RTE.	SECTION	COUNTY	TOTAL SHEETS	SHEET NO.
				#XS2
STA.		TO STA.		
FED. ROAD DIST. NO.	ILLINOIS	FED. AID PROJECT		

FINAL SURVEY	NOTE BOOK	NO.
SURVEYED		BY
PLOTTED		DATE
DRAWN BY		
AREAS		
AREAS CHECKED		

ORIGINAL SURVEY	NOTE BOOK	NO.
SURVEYED		BY
PLOTTED		DATE
DRAWN BY		
AREAS		
AREAS CHECKED		

PLOT DATE = 6/8/2010
FILE NAME = ...\8912CP334_CONN.sht
PLOT SCALE = 41.296 ' / IN.
USER NAME = Plotted by aasmtsag



IL 29 CONNECTOR PROPOSED CROSS SECTIONS

CONTRACT NO.

F.A. RTE.	SECTION	COUNTY	TOTAL SHEETS	SHEET NO.
				#XS3
STA.	TO STA.			
FED. ROAD DIST. NO.	ILLINOIS	FED. AID PROJECT		

FINAL SURVEY	BY	DATE
NOTE BOOK	SURVEYED	
NO.	PLOTTED	
	TURNED AT	
	AREAS	
	AREAS CHECKED	

ORIGINAL SURVEY	BY	DATE
NOTE BOOK	SURVEYED	
NO.	PLOTTED	
	TURNED AT	
	AREAS	
	AREAS CHECKED	

PLOT DATE = 6/8/2010
FILE NAME = ...\8912CR334_CONN.sht
PLOT SCALE = 41.296 ' / IN.
USER NAME = Plotted by asantag

IL 29 CONNECTOR PROPOSED CROSS SECTIONS

CONTRACT NO.

F.A. RTE.	SECTION	COUNTY	TOTAL SHEETS	SHEET NO.
				$XS4
STA.		TO STA.		
FED. ROAD DIST. NO.	ILLINOIS	FED. AID PROJECT		



FINAL SURVEY | NOTE BOOK NO. | SURVEYED | PLOTTED | TEMPLATE | AREAS | AREAS CHECKED | BY | DATE

ORIGINAL SURVEY | NOTE BOOK NO. | SURVEYED | PLOTTED | TEMPLATE | AREAS | AREAS CHECKED | BY | DATE

PLOT DATE = 6/8/2010
FILE NAME = ...\8912CR334_CONN.sht
PLOT SCALE = 41.296 ' / IN.
USER NAME = Plotted by asantiag

IL 29 CONNECTOR PROPOSED CROSS SECTIONS

CONTRACT NO.

F.A. RTE.	SECTION	COUNTY	TOTAL SHEETS	SHEET NO.
				#XS5
STA.	TO STA.			
FED. ROAD DIST. NO.	ILLINOIS	FED. AID PROJECT		

FINAL SURVEY	NOTE BOOK	NO.
SURVEYED		
PLOTTED		
TABULATED		
AREAS		
AREAS CHECKED		

BY	DATE

ORIGINAL SURVEY	NOTE BOOK
SURVEYED	
PLOTTED	
TABULATED	
AREAS	
AREAS CHECKED	

NO.	BY	DATE

PLOT DATE = 6/8/2010
FILE NAME = ...\8912CR334_CONN.sht
PLOT SCALE = 41.296 ' / IN.
USER NAME = Plotted by asantiag

IL 29 CONNECTOR PROPOSED CROSS SECTIONS

CONTRACT NO.

F.A. RTE.	SECTION	COUNTY	TOTAL SHEETS	SHEET NO.
				#XSG
STA.	TO STA.			
FED. ROAD DIST. NO.	ILLINOIS	FED. AID PROJECT		

FINAL SURVEY	SURVEYED	BY	DATE
NOTE BOOK	PLOTTED		
	DRAWN BY		
NO.	AREAS CHECKED		

ORIGINAL SURVEY	SURVEYED	BY	DATE
NOTE BOOK	PLOTTED		
	DRAWN BY		
NO.	AREAS CHECKED		

PLOT DATE = 6/8/2010
FILE NAME = ...\8912CP334_CONN.sht
PLOT SCALE = 41.296 ' / IN.
USER NAME = Plotted by aasmtsag

IL 29 CONNECTOR PROPOSED CROSS SECTIONS

CONTRACT NO.

F.A. RTE.	SECTION	COUNTY	TOTAL SHEETS	SHEET NO.
				#XS7
STA.	TO STA.			
FED. ROAD DIST. NO.	ILLINOIS	FED. AID PROJECT		

FINAL SURVEY	BY	DATE
NOTE BOOK	SURVEYED	
NO.	PLOTTED	
	TURNED AT	
	AREAS	
	AREAS CHECKED	

ORIGINAL SURVEY	BY	DATE
NOTE BOOK	SURVEYED	
NO.	PLOTTED	
	TURNED AT	
	AREAS	
	AREAS CHECKED	

PLOT DATE = 6/8/2010
FILE NAME = ...\8912CR334_CONN.sht
PLOT SCALE = 41.296 ' / IN.
USER NAME = Plotted by asantiag

IL 29 CONNECTOR PROPOSED CROSS SECTIONS

PLOT DATE = 6/8/2010
FILE NAME = ...\8912CR334_CONN.sht
PLOT SCALE = 41.296 ' / IN.
USER NAME = Plotted by asantiag

ORIGINAL SURVEY		BY	DATE
	SURVEYED		
	PLOTTED		
NOTE BOOK	TEMPLATE		
	AREAS		
NO.	AREAS CHECKED		

FINAL SURVEY		BY	DATE
	SURVEYED		
	PLOTTED		
NOTE BOOK	TEMPLATE		
	AREAS		
NO.	AREAS CHECKED		



IL 29 CONNECTOR PROPOSED CROSS SECTIONS

F.A. RTE.	SECTION		CONTRACT NO.
STA.	COUNTY		SHEET NO.
FED. ROAD DIST. NO.	TOTAL SHEETS		8XS8
ILLINOIS FED. AID PROJECT			
TO STA.			

CONTRACT NO.

F.A. RTE.	SECTION	COUNTY	TOTAL SHEETS	SHEET NO.
				$XS9
STA.		TO STA.		
FED. ROAD DIST. NO.	ILLINOIS	FED. AID PROJECT		

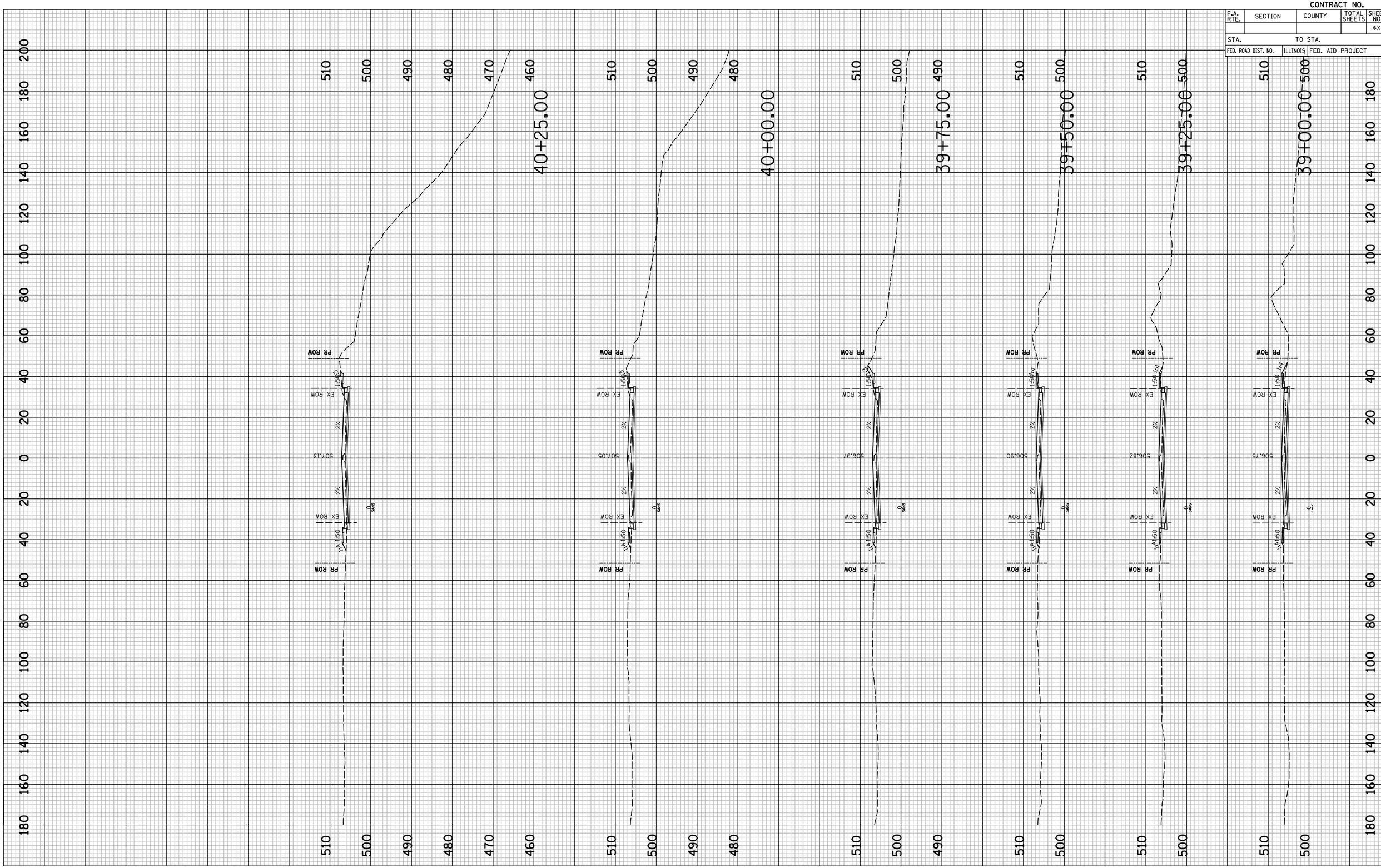

FINAL SURVEY
NOTE BOOK NO.
SURVEYED
PLOTTED
TEMPLATE
AREAS
AREAS CHECKED
BY
DATE

ORIGINAL SURVEY
NOTE BOOK NO.
SURVEYED
PLOTTED
TEMPLATE
AREAS
AREAS CHECKED
BY
DATE

PLOT DATE = 6/8/2010
FILE NAME = ...\8912CR334_CONN.sht
PLOT SCALE = 41.296 ' / IN.
USER NAME = Plotted by asantiag

IL 29 CONNECTOR PROPOSED CROSS SECTIONS

CONTRACT NO.

F.A. RTE.	SECTION	COUNTY	TOTAL SHEETS	SHEET NO.
				$XS10
STA.		TO STA.		
FED. ROAD DIST. NO.	ILLINOIS	FED. AID PROJECT		

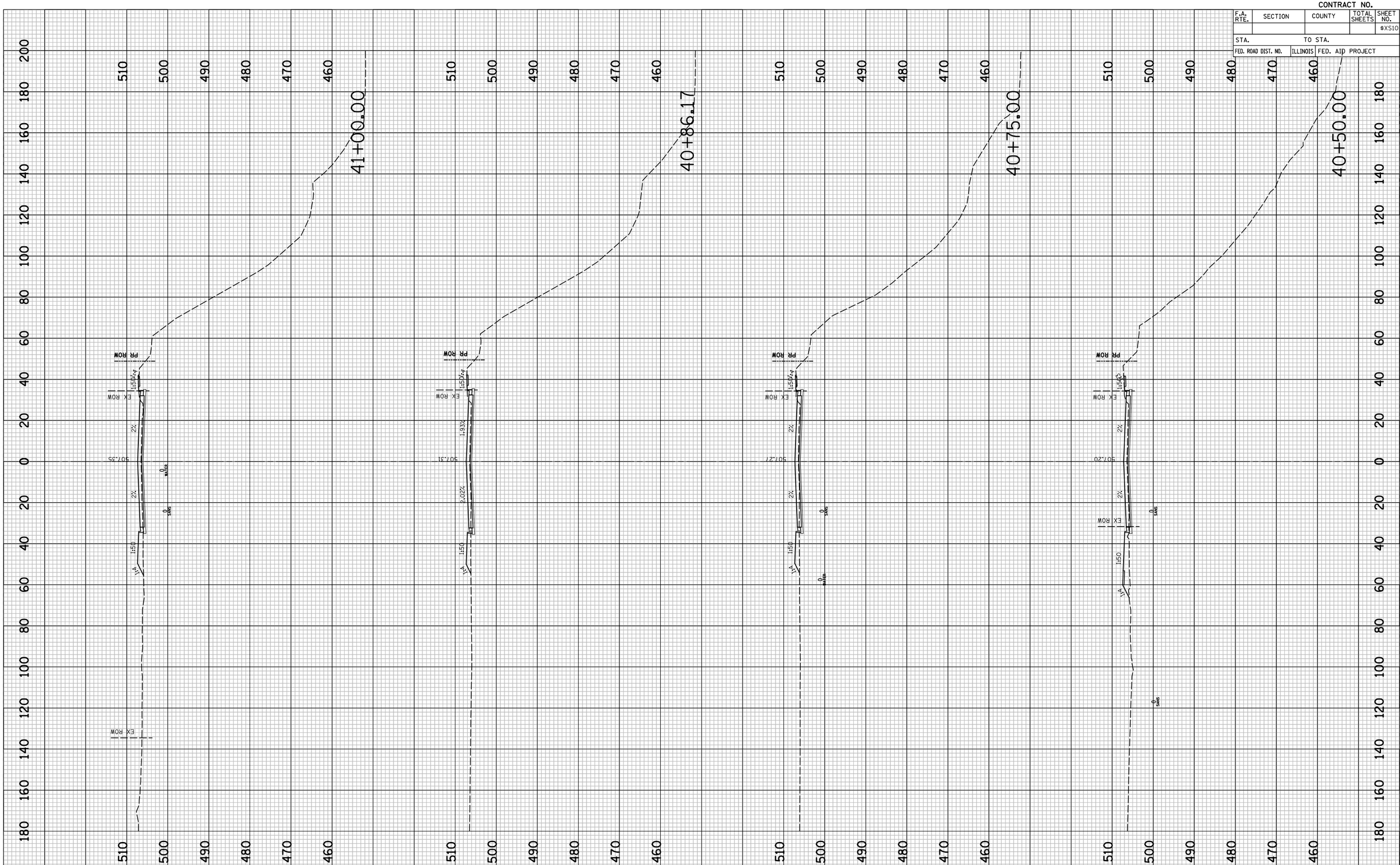

FINAL SURVEY		BY	DATE
NOTE BOOK	SURVEYED		
NO.	PLOTTED		
	TEMPLATE		
	AREAS		
	AREAS CHECKED		

ORIGINAL SURVEY		BY	DATE
NOTE BOOK	SURVEYED		
NO.	PLOTTED		
	TEMPLATE		
	AREAS		
	AREAS CHECKED		

PLOT DATE = 6/8/2010
FILE NAME = ...\8912CR334_CONN.sht
PLOT SCALE = 41.296 ' / IN.
USER NAME = Plotted by asantiag

IL 29 CONNECTOR PROPOSED CROSS SECTIONS

CONTRACT NO.

F.A. RTE.	SECTION	COUNTY	TOTAL SHEETS	SHEET NO.
				⊕XS11
STA.		TO STA.		
FED. ROAD DIST. NO.	ILLINOIS	FED. AID PROJECT		

FINAL SURVEY	SURVEYED	BY	DATE
NOTE BOOK	PLOTTED		
NO.	DRAWN BY		
	AREAS		
	AREAS CHECKED		

ORIGINAL SURVEY	SURVEYED	BY	DATE
NOTE BOOK	PLOTTED		
NO.	DRAWN BY		
	AREAS		
	AREAS CHECKED		

PLOT DATE = 6/8/2010
FILE NAME = ...\8912CP334_CONN.sht
PLOT SCALE = 41.296 ' / IN.
USER NAME = Plotted by asmitsag

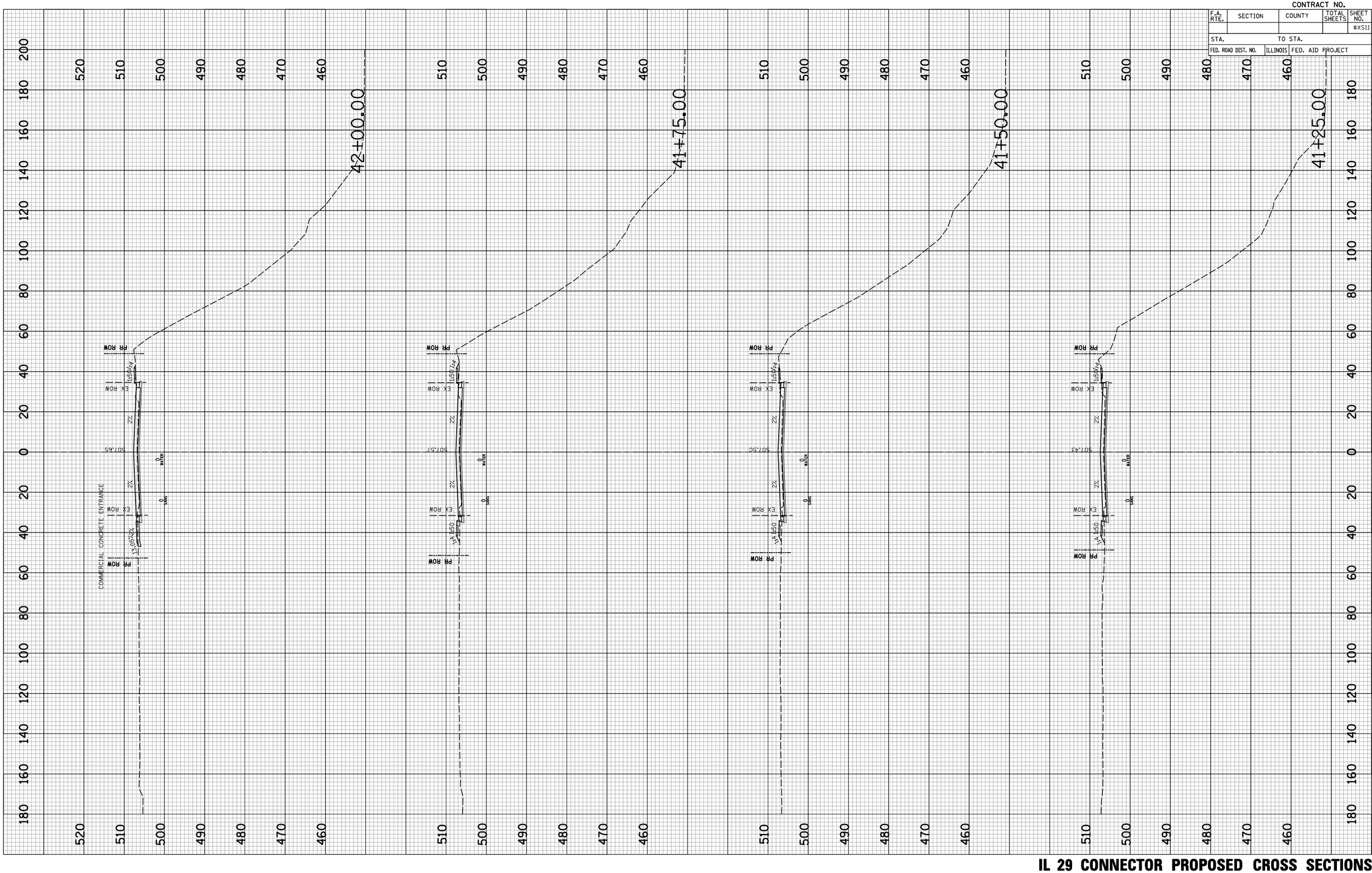

IL 29 CONNECTOR PROPOSED CROSS SECTIONS

CONTRACT NO.

F.A. RTE.	SECTION	COUNTY	TOTAL SHEETS	SHEET NO.
				$XS12
STA.		TO STA.		
FED. ROAD DIST. NO.	ILLINOIS	FED. AID PROJECT		

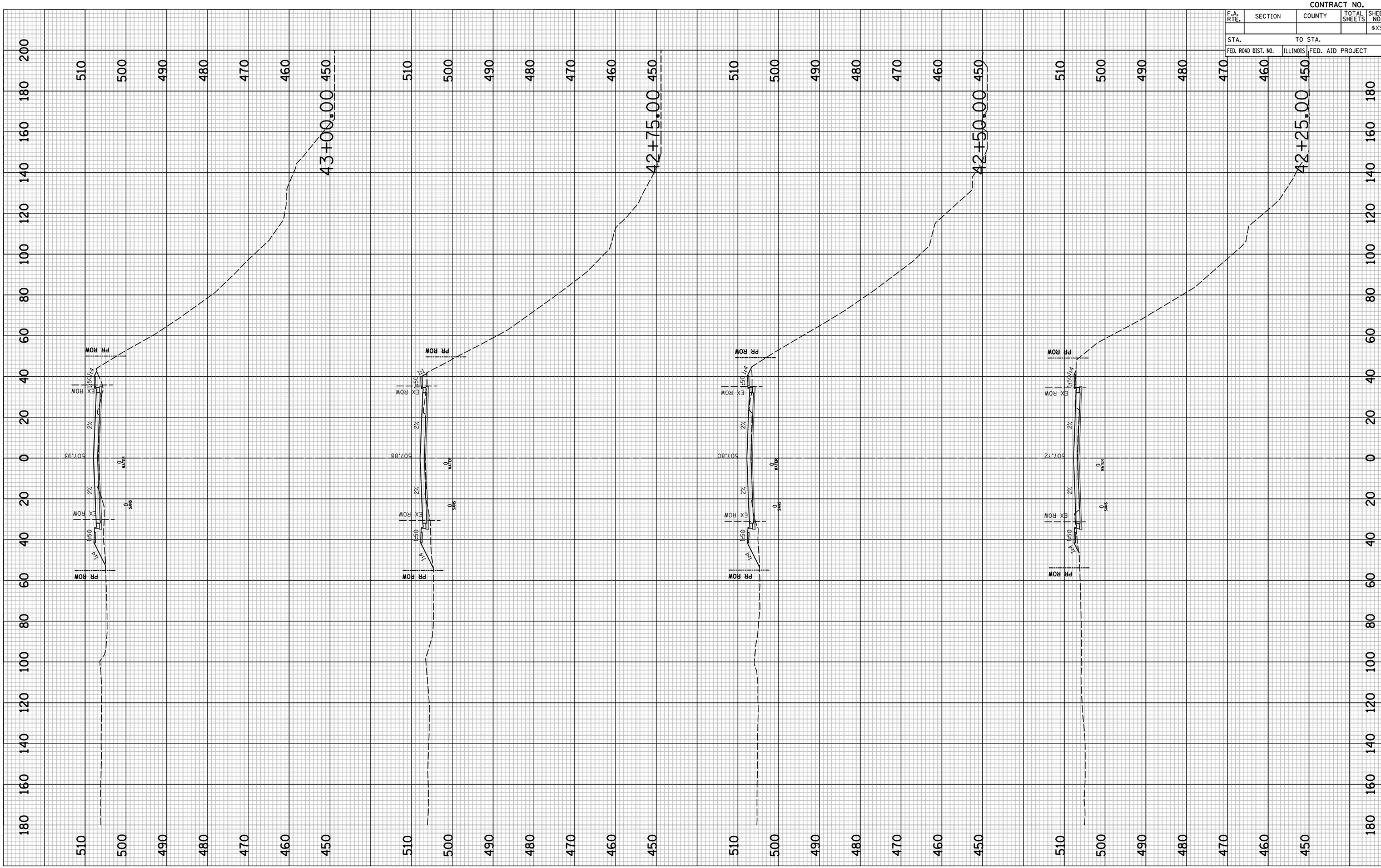

FINAL SURVEY
NOTE BOOK NO.
SURVEYED
PLOTTED
TEMPLATE
AREAS
AREAS CHECKED
BY
DATE

ORIGINAL SURVEY
NOTE BOOK NO.
SURVEYED
PLOTTED
TEMPLATE
AREAS
AREAS CHECKED
BY
DATE

PLOT DATE = 6/8/2010
FILE NAME = ...\8912CR334_CONN.sht
PLOT SCALE = 41.296 ' / IN.
USER NAME = Plotted by asantiag

IL 29 CONNECTOR PROPOSED CROSS SECTIONS

CONTRACT NO.

F.A. RTE.	SECTION	COUNTY	TOTAL SHEETS	SHEET NO.
				$XS13
STA.		TO STA.		
FED. ROAD DIST. NO.	ILLINOIS	FED. AID PROJECT		

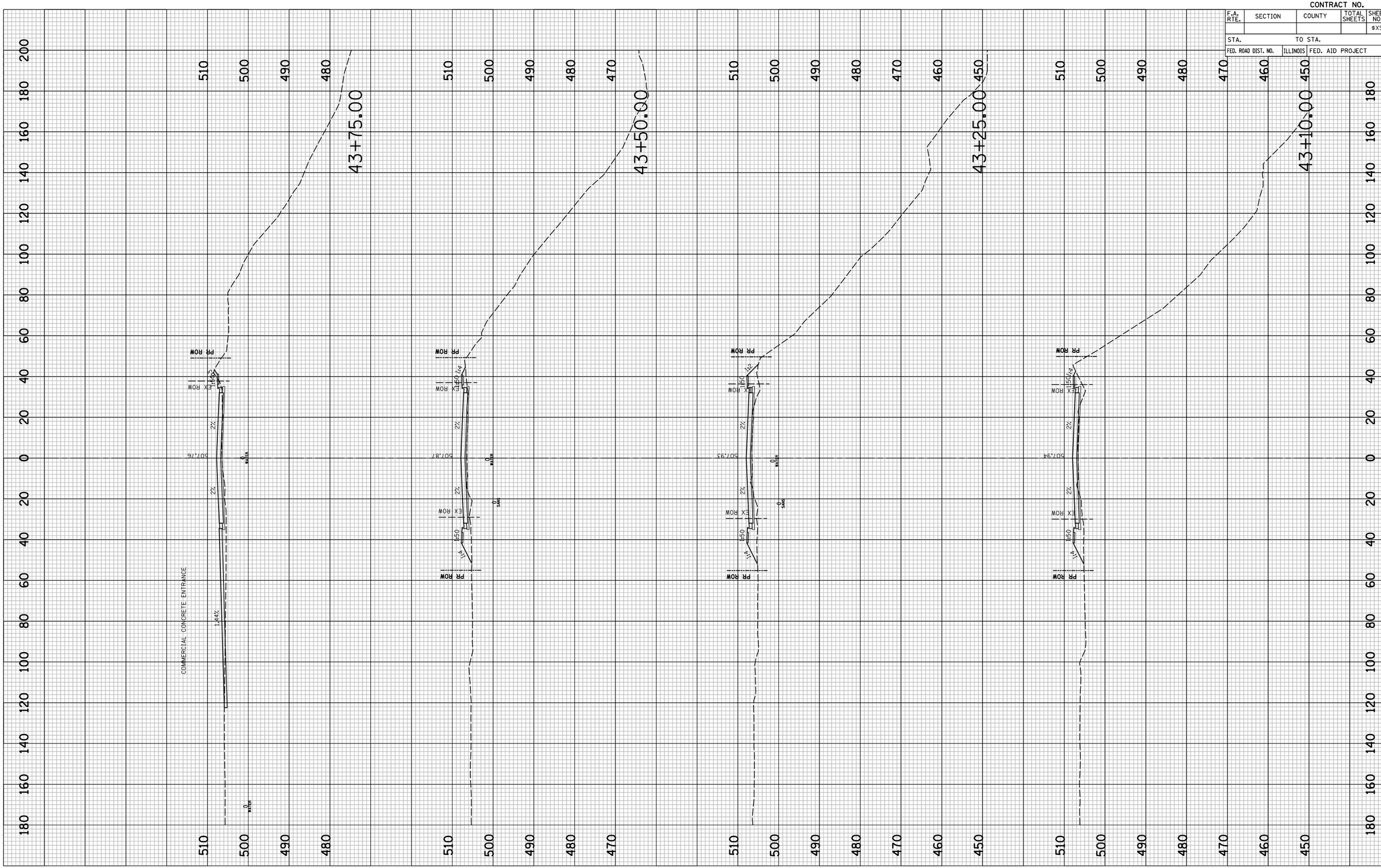

FINAL SURVEY		BY	DATE
NOTE BOOK NO.	SURVEYED		
	PLOTTED		
	TEMPLATE		
	AREAS		
	AREAS CHECKED		

ORIGINAL SURVEY		BY	DATE
NOTE BOOK NO.	SURVEYED		
	PLOTTED		
	TEMPLATE		
	AREAS		
	AREAS CHECKED		

PLOT DATE = 6/8/2010
FILE NAME = ...\8912CR334_CONN.sht
PLOT SCALE = 41.296 ' / IN.
USER NAME = Plotted by asantiag

IL 29 CONNECTOR PROPOSED CROSS SECTIONS

CONTRACT NO.

F.A. RTE.	SECTION	COUNTY	TOTAL SHEETS	SHEET NO.
				#XS14
STA.	TO STA.			
FED. ROAD DIST. NO.	ILLINOIS	FED. AID PROJECT		

ORIGINAL SURVEY	NO.	NOTE BOOK	BY	DATE
SURVEYED				
PLOTTED				
TURNED IN				
AREAS				
AREAS CHECKED				

PLOT DATE = 6/8/2010
FILE NAME = ...\8912CR334-CONN.mt
PLOT SCALE = 41.296 ' / IN.
USER NAME = Plotted by asantag

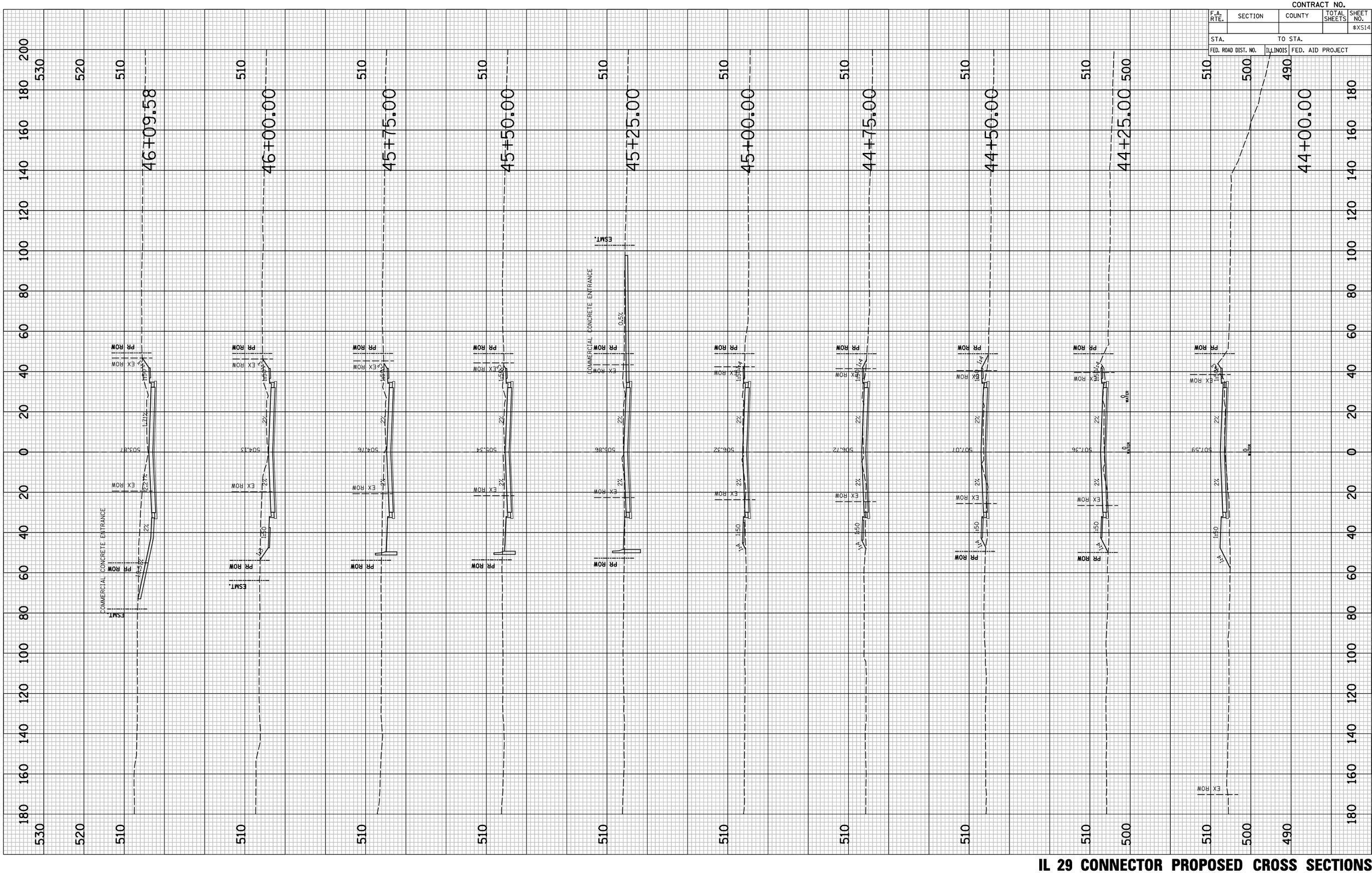

IL 29 CONNECTOR PROPOSED CROSS SECTIONS

PLOT DATE = 6/8/2010
FILE NAME = ...\8912CR334_CONN.sht
PLOT SCALE = 41.296 ' / IN.
USER NAME = Plotted by esantiag

ORIGINAL SURVEY		BY	DATE
	SURVEYED		
	PLOTTED		
NOTE BOOK	TEMPLATE		
	AREAS		
NO.	AREAS CHECKED		

FINAL SURVEY		BY	DATE
	SURVEYED		
	PLOTTED		
NOTE BOOK	TEMPLATE		
	AREAS		
NO.	AREAS CHECKED		

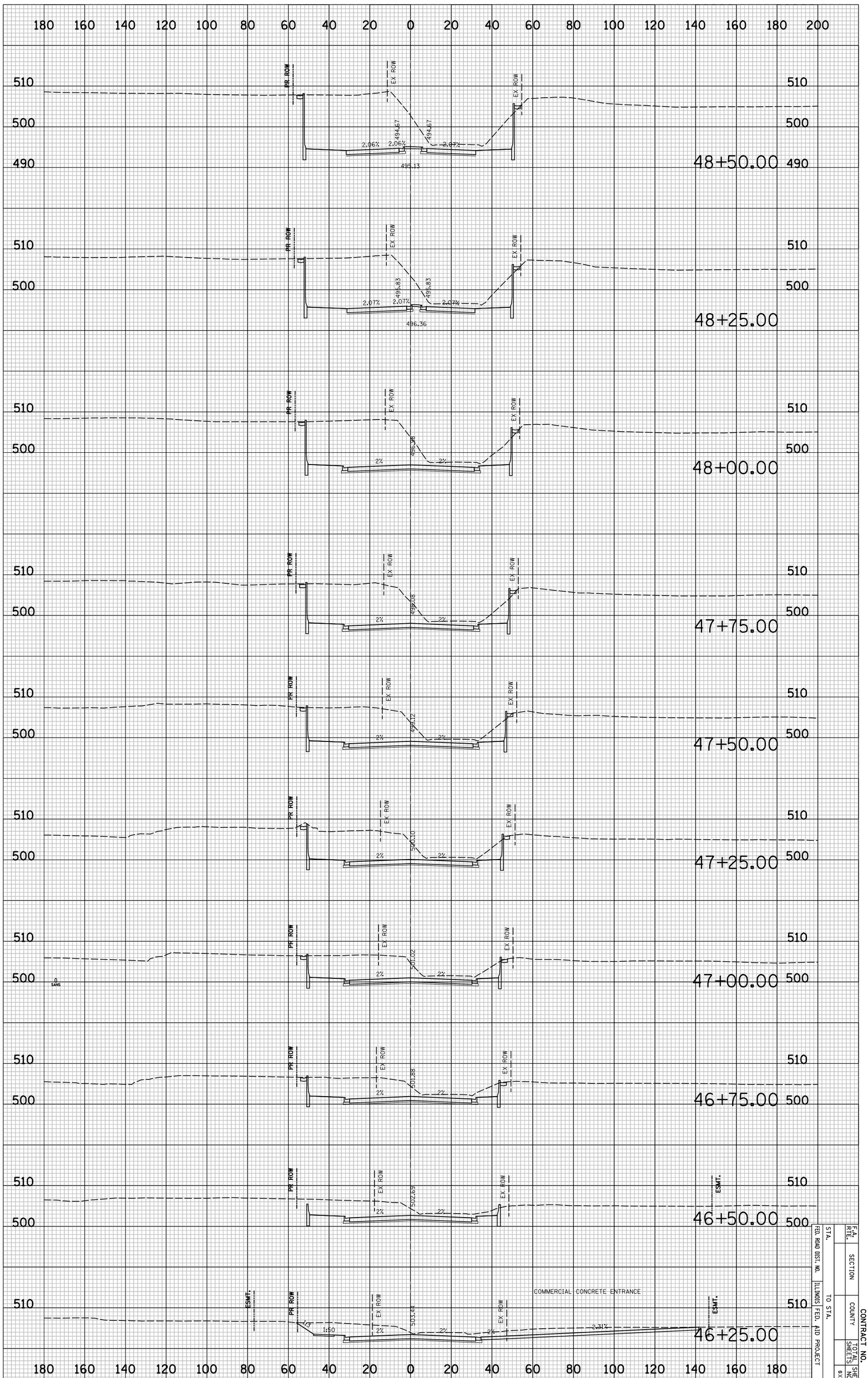

IL 29 CONNECTOR PROPOSED CROSS SECTIONS

F.A. RTE.	SECTION	CONTRACT NO.
FED. ROAD DIST. NO.	COUNTY	TOTAL SHEETS
STA.	ILLINOIS FED. AID PROJECT	SHEET NO.
TO STA.		8XS15

CONTRACT NO.

F.A. RTE.	SECTION	COUNTY	TOTAL SHEETS	SHEET NO.
				$XS16
STA.		TO STA.		
FED. ROAD DIST. NO.	ILLINOIS	FED. AID PROJECT		

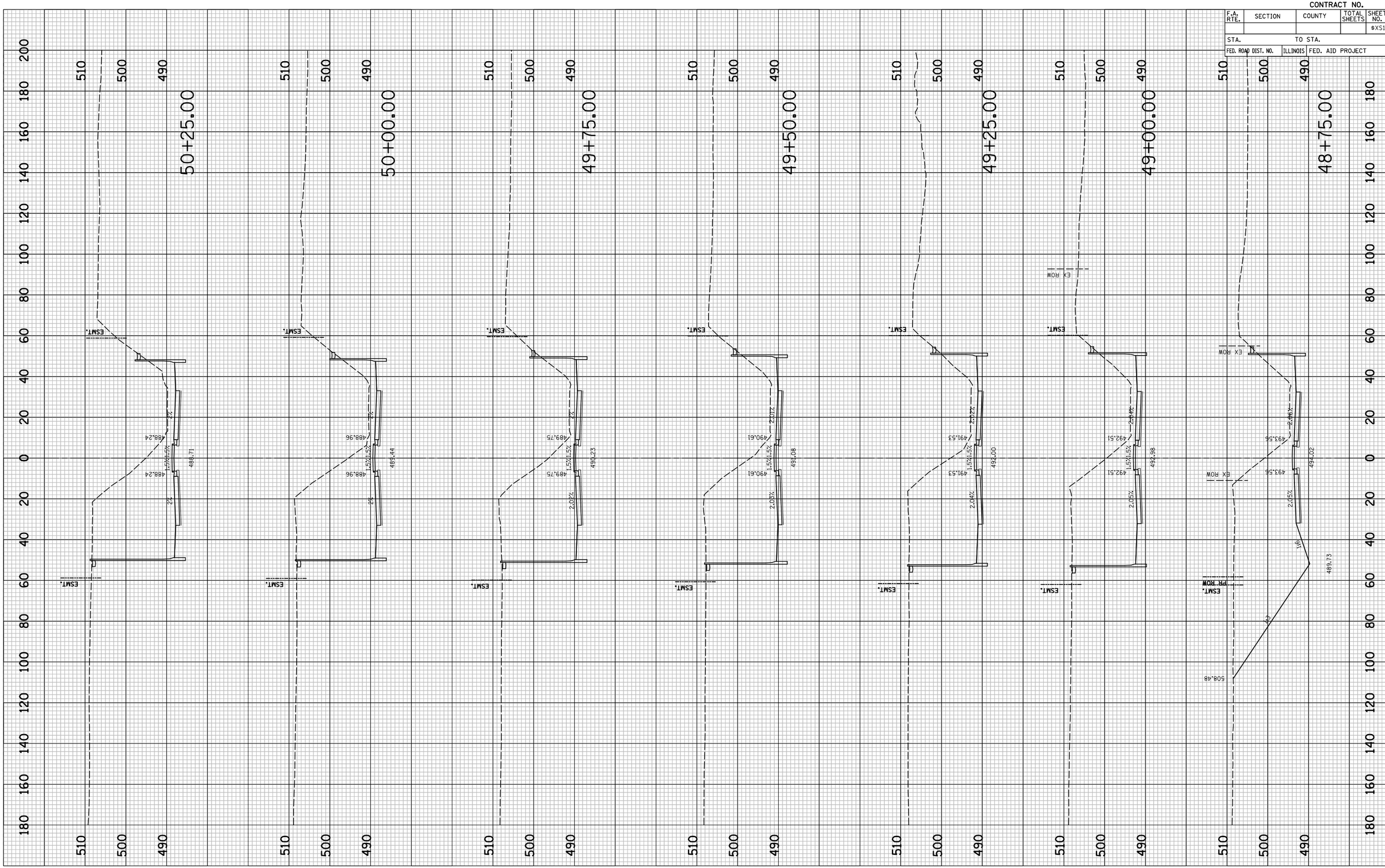

FINAL SURVEY | NOTE BOOK | NO. | SURVEYED | PLOTTED | TEMPLATE | AREAS | AREAS CHECKED | BY | DATE

ORIGINAL SURVEY | NOTE BOOK | NO. | SURVEYED | PLOTTED | TEMPLATE | AREAS | AREAS CHECKED | BY | DATE

PLOT DATE = 6/8/2010
FILE NAME = ...\8912CR334_CONN.sht
PLOT SCALE = 41.296 ' / IN.
USER NAME = Plotted by asantiag

IL 29 CONNECTOR PROPOSED CROSS SECTIONS

CONTRACT NO.

F.A. RTE.	SECTION	COUNTY	TOTAL SHEETS	SHEET NO.
				#XS17
STA.	TO STA.			
FED. ROAD DIST. NO.	ILLINOIS	FED. AID PROJECT		

NO.	NOTE BOOK	FINAL SURVEY
		SURVEYED
		PLOTTED
		TRACED
		AREAS
		AREAS CHECKED

BY	DATE

NO.	NOTE BOOK	ORIGINAL SURVEY
		SURVEYED
		PLOTTED
		TRACED
		AREAS
		AREAS CHECKED

BY	DATE

PLOT DATE = 6/8/2010
FILE NAME = ...\B912CF334_CONN.sht
PLOT SCALE = 41.296 ' / IN.
USER NAME = Plotted by asantiag

IL 29 CONNECTOR PROPOSED CROSS SECTIONS

CONTRACT NO.

F.A. RTE.	SECTION	COUNTY	TOTAL SHEETS	SHEET NO.
				#XS18
STA.	TO STA.			
FED. ROAD DIST. NO.	ILLINOIS	FED. AID PROJECT		

NO.	NOTE BOOK	FINAL SURVEY
	AREAS CHECKED	SURVEYED
	PLOTTED	
	DRAWN BY	
	AREAS	
BY		
DATE		

NO.	NOTE BOOK	ORIGINAL SURVEY
	AREAS CHECKED	SURVEYED
	PLOTTED	
	DRAWN BY	
	AREAS	
BY		
DATE		

PLOT DATE = 6/8/2010
FILE NAME = ...\8912CP334_CONN.sht
PLOT SCALE = 41.296 ' / IN.
USER NAME = Plotted by aasmtsag

IL 29 CONNECTOR PROPOSED CROSS SECTIONS

CONTRACT NO.

F.A. RTE.	SECTION	COUNTY	TOTAL SHEETS	SHEET NO.
				#XS19
STA.		TO STA.		
FED. ROAD DIST. NO.	ILLINOIS	FED. AID PROJECT		

NO.	NOTE BOOK	ORIGINAL SURVEY
		SURVEYED
		PLOTTED
		TRACED
		AREAS
		AREAS CHECKED
BY		
DATE		

NO.	NOTE BOOK	FINAL SURVEY
		SURVEYED
		PLOTTED
		TRACED
		AREAS
		AREAS CHECKED
BY		
DATE		

PLOT DATE = 6/8/2018
FILE NAME = ...\B912CR334_CONN.sht
PLOT SCALE = 41.296 ' / IN.
USER NAME = Plotted by asantiag

54+50.00

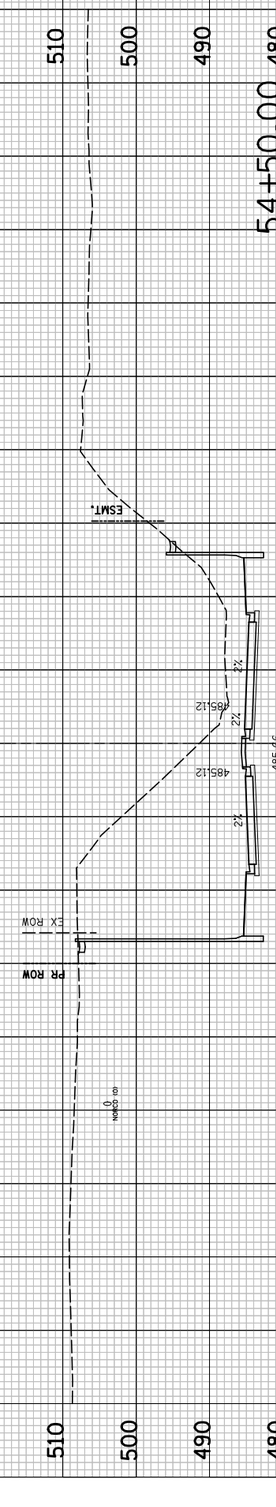

54+25.00

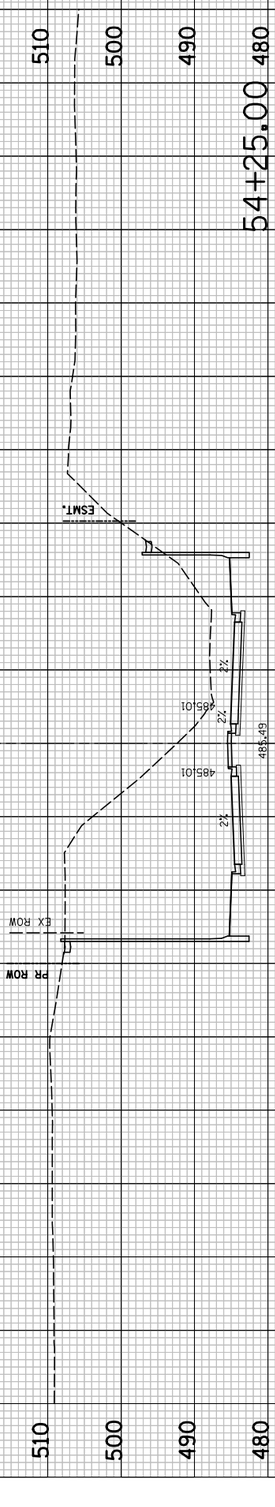

54+00.00

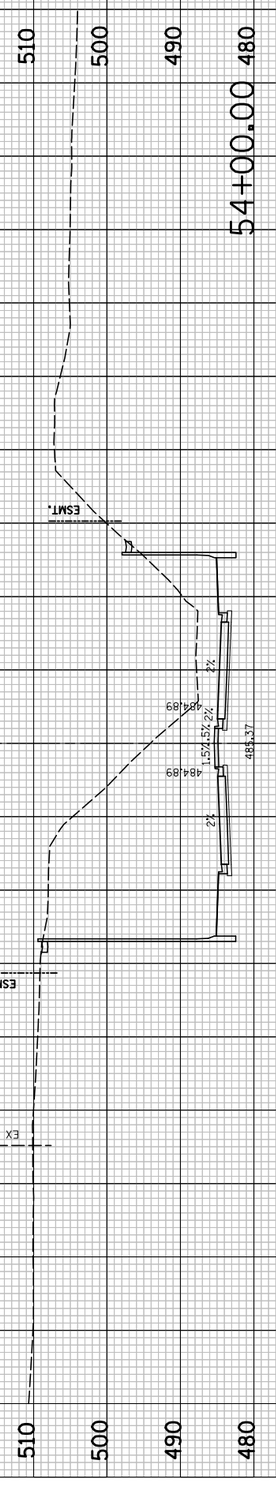

53+75.00

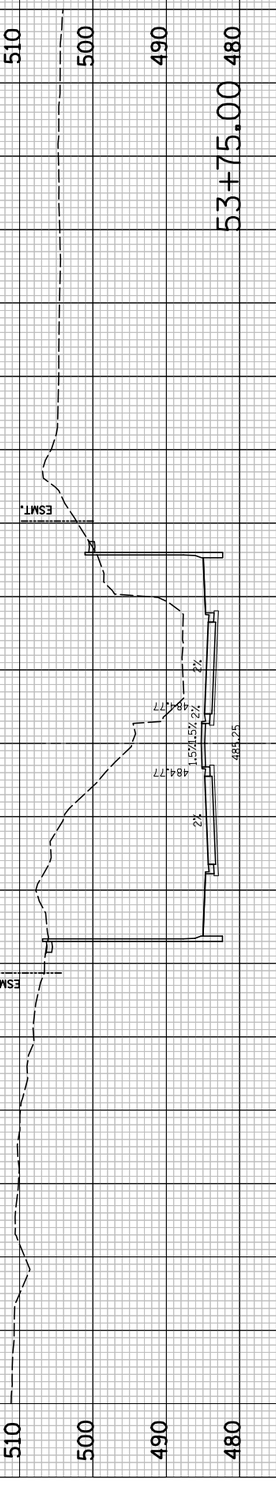

53+50.00

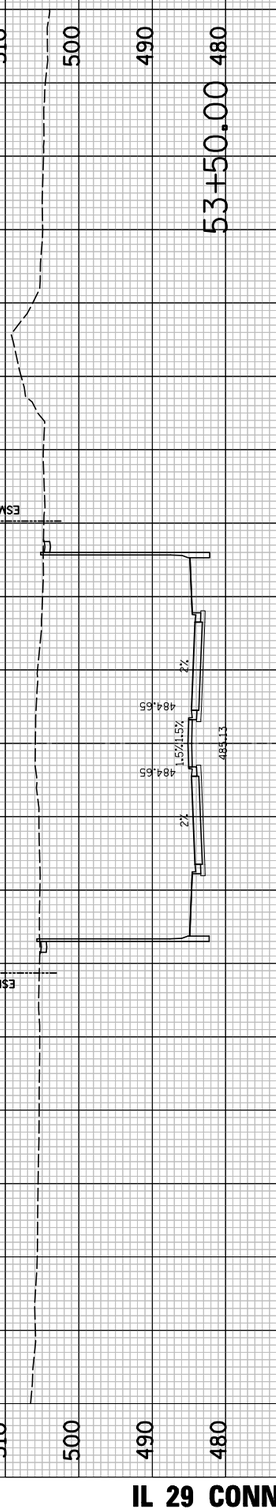

53+25.00

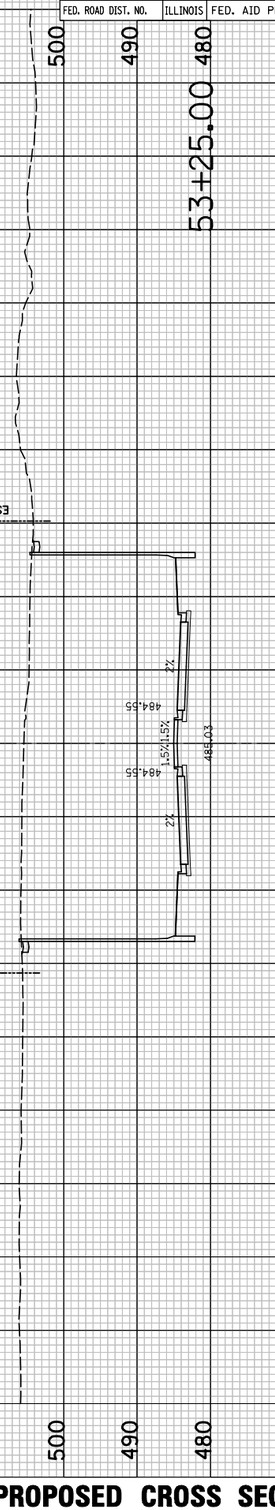

IL 29 CONNECTOR PROPOSED CROSS SECTIONS

CONTRACT NO.

F.A. RTE.	SECTION	COUNTY	TOTAL SHEETS	SHEET NO.
				$XS20
STA.	TO STA.			
FED. ROAD DIST. NO.	ILLINOIS	FED. AID PROJECT		

FINAL SURVEY	BY	DATE
SURVEYED		
PLOTTED		
NOTE BOOK	DRAWN	
NO.	AREAS CHECKED	

ORIGINAL SURVEY	BY	DATE
SURVEYED		
PLOTTED		
NOTE BOOK	DRAWN	
NO.	AREAS CHECKED	

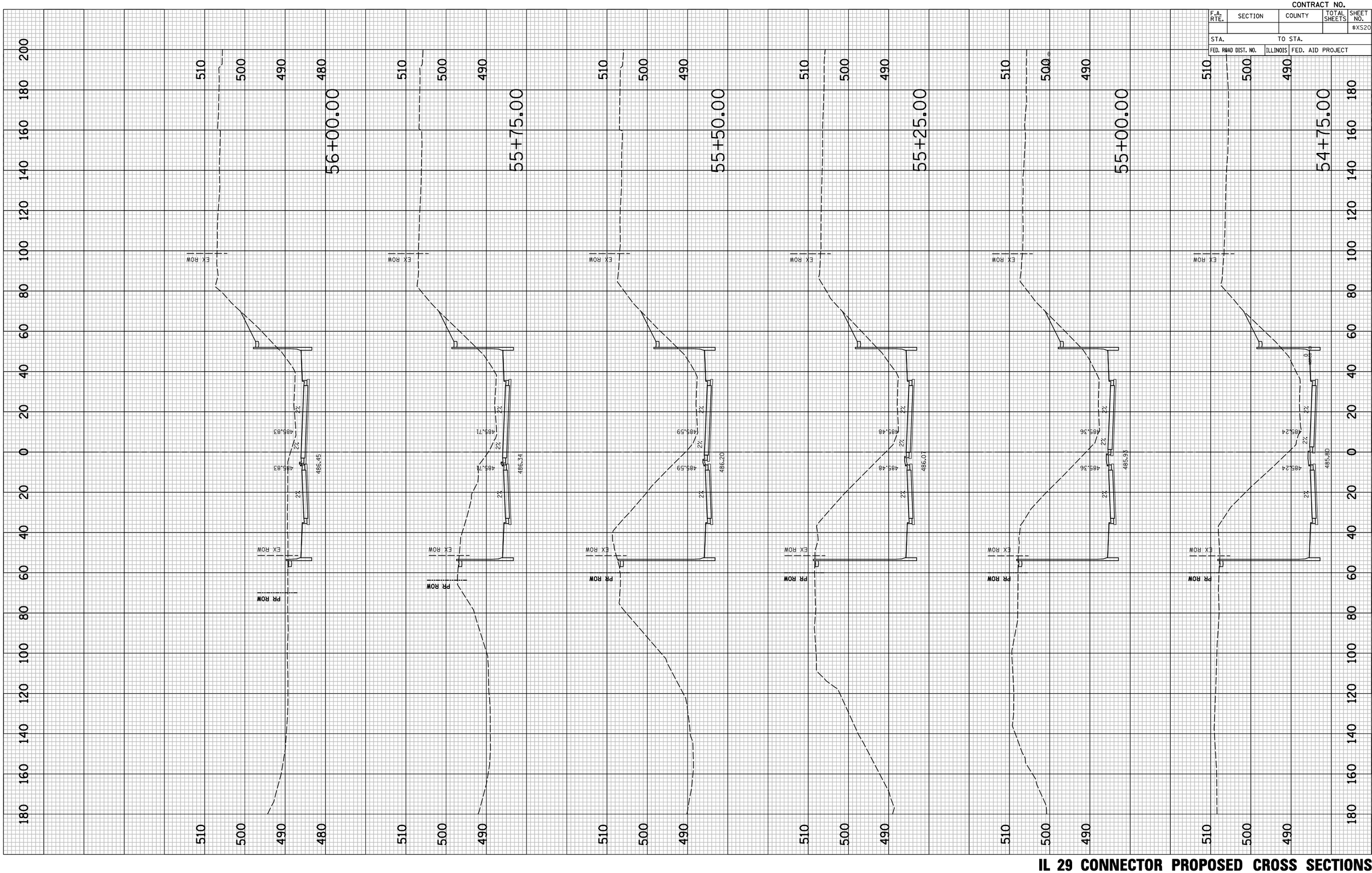

PLOT DATE = 6/8/2010
FILE NAME = ...\8912CP334_CONN.sht
PLOT SCALE = 41.296 ' / IN.
USER NAME = Plotted by asmitsag

IL 29 CONNECTOR PROPOSED CROSS SECTIONS

CONTRACT NO.

F.A. RTE.	SECTION	COUNTY	TOTAL SHEETS	SHEET NO.
				$XS21
STA.	TO STA.			
FED. ROAD DIST. NO.	ILLINOIS	FED. AID PROJECT		

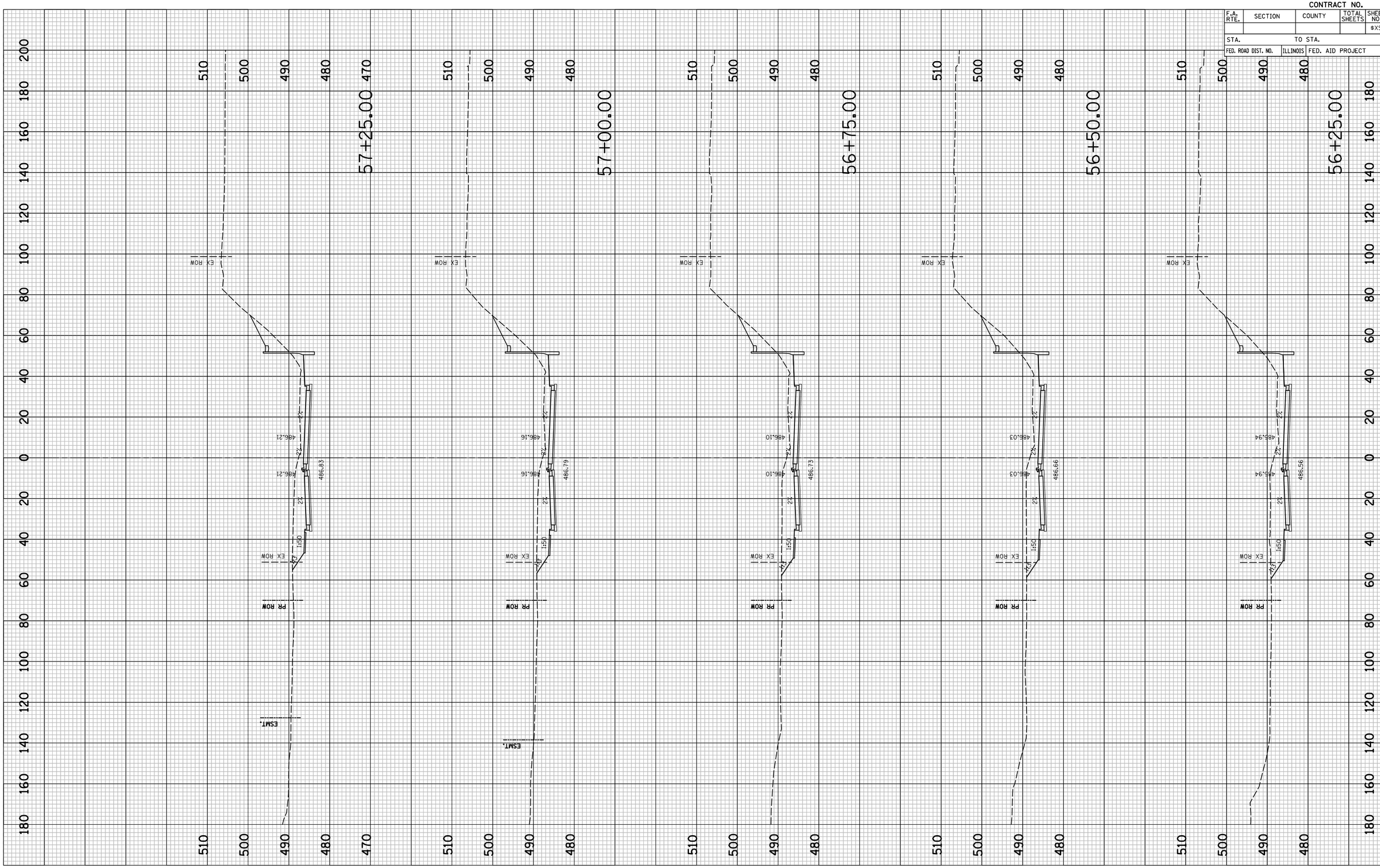

FINAL SURVEY		BY	DATE
NOTE BOOK	SURVEYED		
	PLOTTED		
	TEMPLATE		
	AREAS		
NO.	AREAS CHECKED		

ORIGINAL SURVEY		BY	DATE
NOTE BOOK	SURVEYED		
	PLOTTED		
	TEMPLATE		
	AREAS		
NO.	AREAS CHECKED		

PLOT DATE = 6/8/2010
FILE NAME = ...\8912CR334_CONN.sht
PLOT SCALE = 41.296 ' / IN.
USER NAME = Plotted by asantiag

IL 29 CONNECTOR PROPOSED CROSS SECTIONS

CONTRACT NO.

F.A. RTE.	SECTION	COUNTY	TOTAL SHEETS	SHEET NO.
				$XS22
STA.	TO STA.			
FED. ROAD DIST. NO.	ILLINOIS	FED. AID PROJECT		

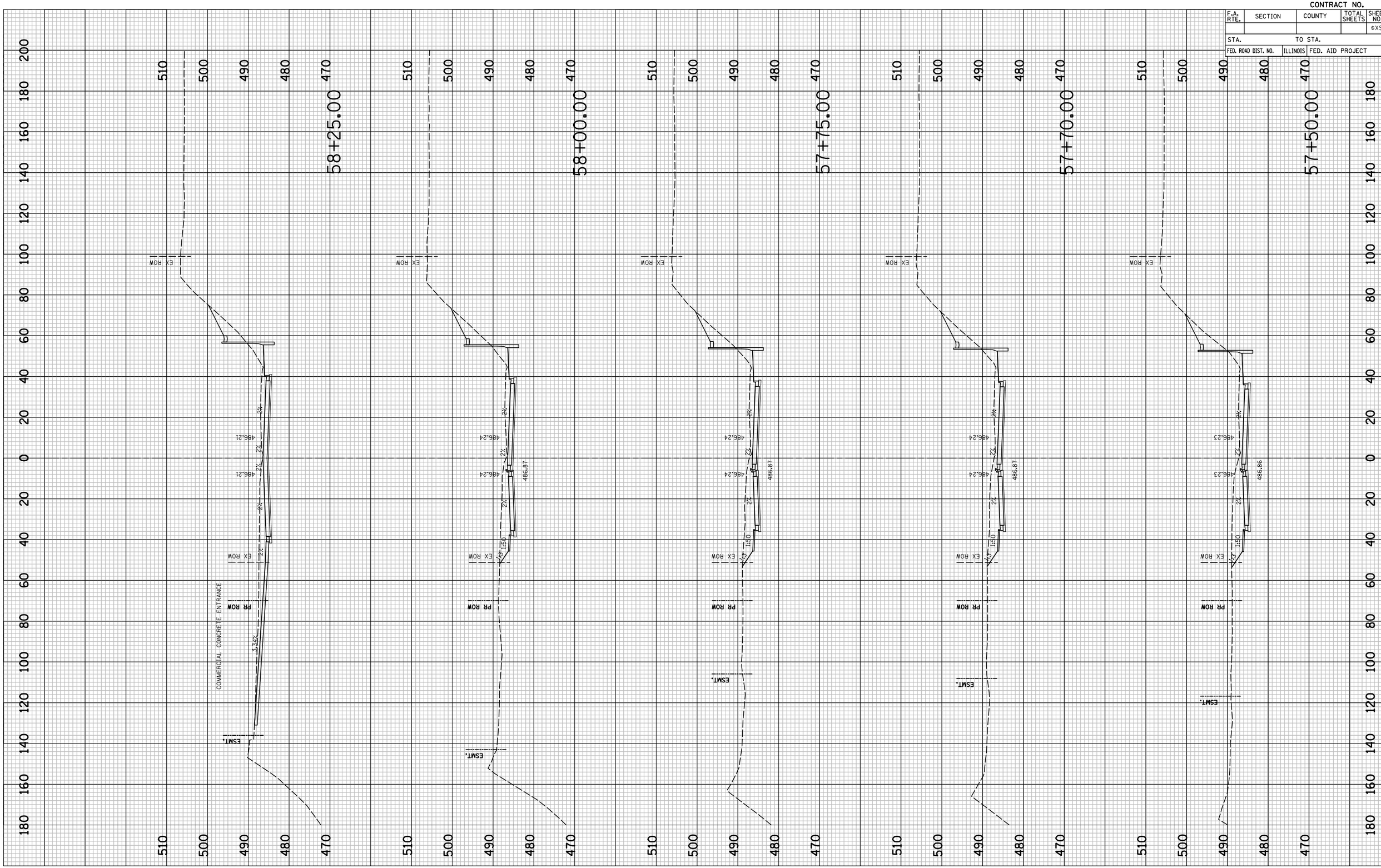

FINAL SURVEY | NOTE BOOK NO. | SURVEYED | PLOTTED | TEMPLATE | AREAS | AREAS CHECKED | BY | DATE

ORIGINAL SURVEY | NOTE BOOK NO. | SURVEYED | PLOTTED | TEMPLATE | AREAS | AREAS CHECKED | BY | DATE

PLOT DATE = 6/8/2010
FILE NAME = ...\8912CR334_CONN.sht
PLOT SCALE = 41.296 ' / IN.
USER NAME = Plotted by asantiag

IL 29 CONNECTOR PROPOSED CROSS SECTIONS

CONTRACT NO.

F.A. RTE.	SECTION	COUNTY	TOTAL SHEETS	SHEET NO.
				$XS23
STA.		TO STA.		
FED. ROAD DIST. NO.	ILLINOIS	FED. AID PROJECT		



FINAL SURVEY | NOTE BOOK NO. | SURVEYED | PLOTTED | TEMPLATE | AREAS | AREAS CHECKED | BY | DATE

ORIGINAL SURVEY | NOTE BOOK NO. | SURVEYED | PLOTTED | TEMPLATE | AREAS | AREAS CHECKED | BY | DATE

PLOT DATE = 6/8/2010
FILE NAME = ...\8912CR334_CONN.sht
PLOT SCALE = 41.296 ' / IN.
USER NAME = Plotted by asantiag

IL 29 CONNECTOR PROPOSED CROSS SECTIONS

CONTRACT NO.

F.A. RTE.	SECTION	COUNTY	TOTAL SHEETS	SHEET NO.
				$XS24
STA.		TO STA.		
FED. ROAD DIST. NO.	ILLINOIS	FED. AID PROJECT		

FINAL SURVEY	BY	DATE
NOTE BOOK	SURVEYED	
NO.	PLOTTED	
	DRAWN	
	AREAS	
	AREAS CHECKED	

ORIGINAL SURVEY	BY	DATE
NOTE BOOK	SURVEYED	
NO.	PLOTTED	
	DRAWN	
	AREAS	
	AREAS CHECKED	

61+75.00

61+50.00

61+25.00

61+00.00

60+75.00

60+50.00

60+25.00

60+00.00

ESMT.

EX ROW

PR ROW

2%

4%

1.5%

484.22

484.44

484.65

484.86

485.07

485.26

485.43

485.59

484.70

484.91

485.13

485.34

485.55

485.74

485.91

486.06

PLOT DATE = 6/8/2010
FILE NAME = ...\8912CP334_CONN.sht
PLOT SCALE = 41.296 ' / IN.
USER NAME = Plotted by asmitsag

IL 29 CONNECTOR PROPOSED CROSS SECTIONS

CONTRACT NO.

F.A. RTE.	SECTION	COUNTY	TOTAL SHEETS	SHEET NO.
				$XS25
STA.	TO STA.			
FED. ROAD DIST. NO.	ILLINOIS	FED. AID PROJECT		

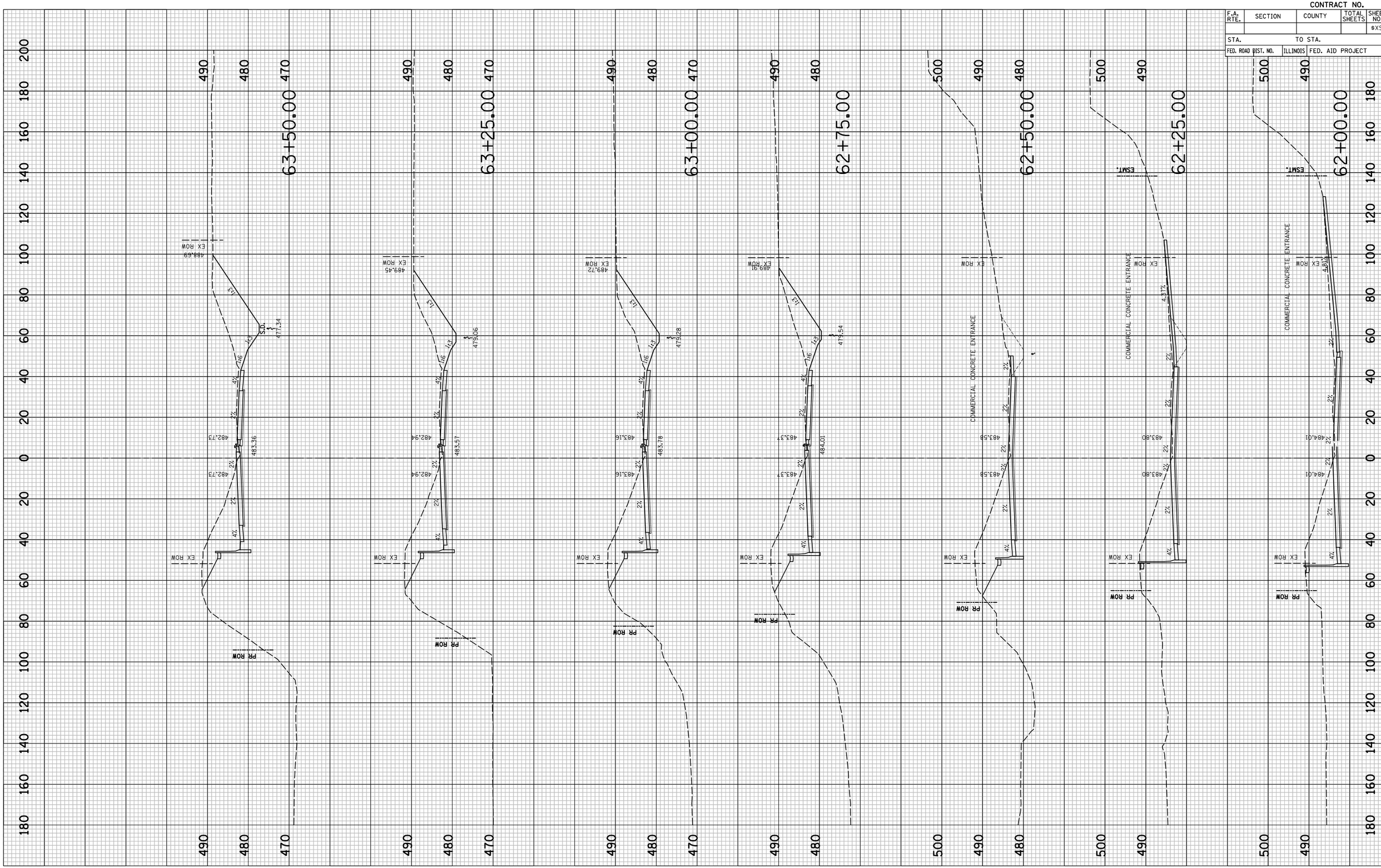

FINAL SURVEY	NOTE BOOK	NO.	SURVEYED	PLOTTED	TEMPLATE	AREAS	AREAS CHECKED	BY	DATE

ORIGINAL SURVEY	NOTE BOOK	NO.	SURVEYED	PLOTTED	TEMPLATE	AREAS	AREAS CHECKED	BY	DATE

PLOT DATE = 6/8/2010
FILE NAME = ...\8912CR334_CONN.sht
PLOT SCALE = 41.296 ' / IN.
USER NAME = Plotted by asantiag

IL 29 CONNECTOR PROPOSED CROSS SECTIONS

CONTRACT NO.

F.A. RTE.	SECTION	COUNTY	TOTAL SHEETS	SHEET NO.
				$XS26
STA.	TO STA.			
FED. ROAD DIST. NO.	ILLINOIS	FED. AID PROJECT		

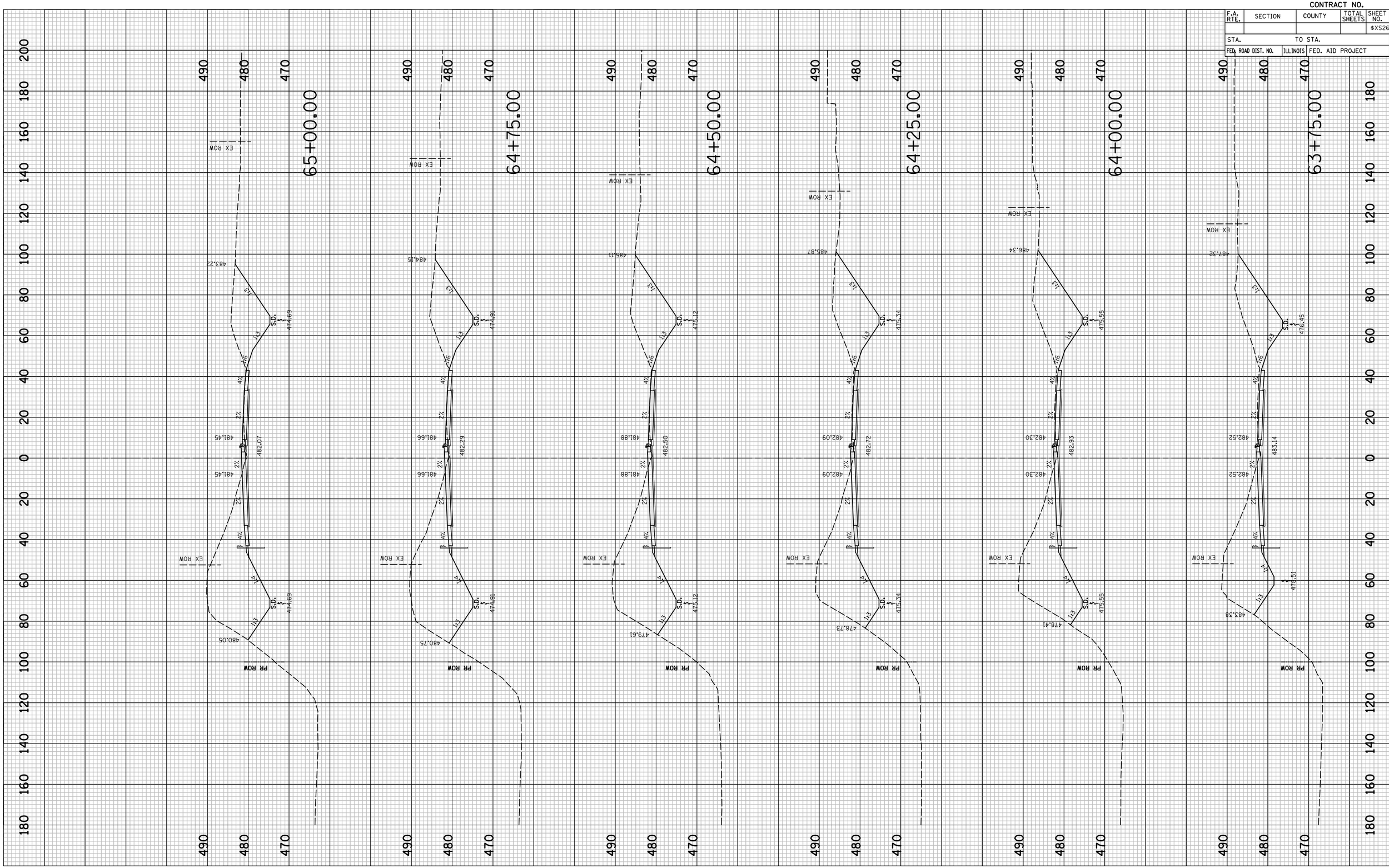

IL 29 CONNECTOR PROPOSED CROSS SECTIONS

ORIGINAL SURVEY	SURVEYED	BY	DATE
	PLOTTED		
NOTE BOOK	DRAWN BY		
NO.	AREAS CHECKED		

FINAL SURVEY	SURVEYED	BY	DATE
	PLOTTED		
NOTE BOOK	DRAWN BY		
NO.	AREAS CHECKED		

PLOT DATE = 6/8/2010
FILE NAME = ...\8912CP334_CONN.sht
PLOT SCALE = 41.296 ' / IN.
USER NAME = Plotted by aasmtag

CONTRACT NO.

F.A. RTE.	SECTION	COUNTY	TOTAL SHEETS	SHEET NO.
				$XS27
STA.	TO STA.			
FED. ROAD DIST. NO.	ILLINOIS	FED. AID PROJECT		

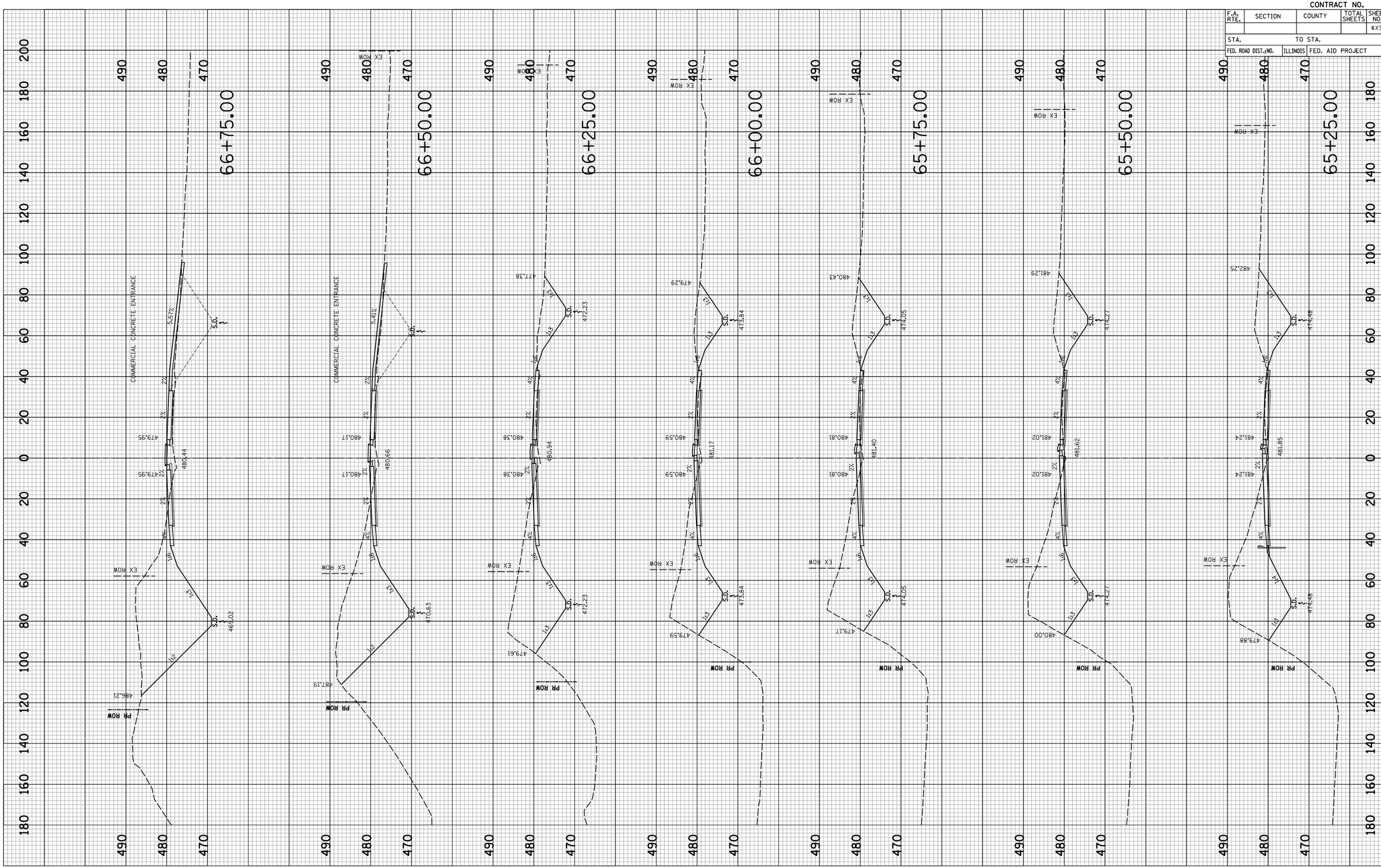

FINAL SURVEY
NOTE BOOK NO.
SURVEYED
PLOTTED
TEMPLATE
AREAS
AREAS CHECKED
BY
DATE

ORIGINAL SURVEY
NOTE BOOK NO.
SURVEYED
PLOTTED
TEMPLATE
AREAS
AREAS CHECKED
BY
DATE

PLOT DATE = 6/8/2010
FILE NAME = ...\8912CR334_CONN.sht
PLOT SCALE = 41.296 ' / IN.
USER NAME = Plotted by asantiag

IL 29 CONNECTOR PROPOSED CROSS SECTIONS

CONTRACT NO.

F.A. RTE.	SECTION	COUNTY	TOTAL SHEETS	SHEET NO.
				$XS28
STA.	TO STA.			
FED. ROAD DIST. NO.	ILLINOIS	FED. AID PROJECT		

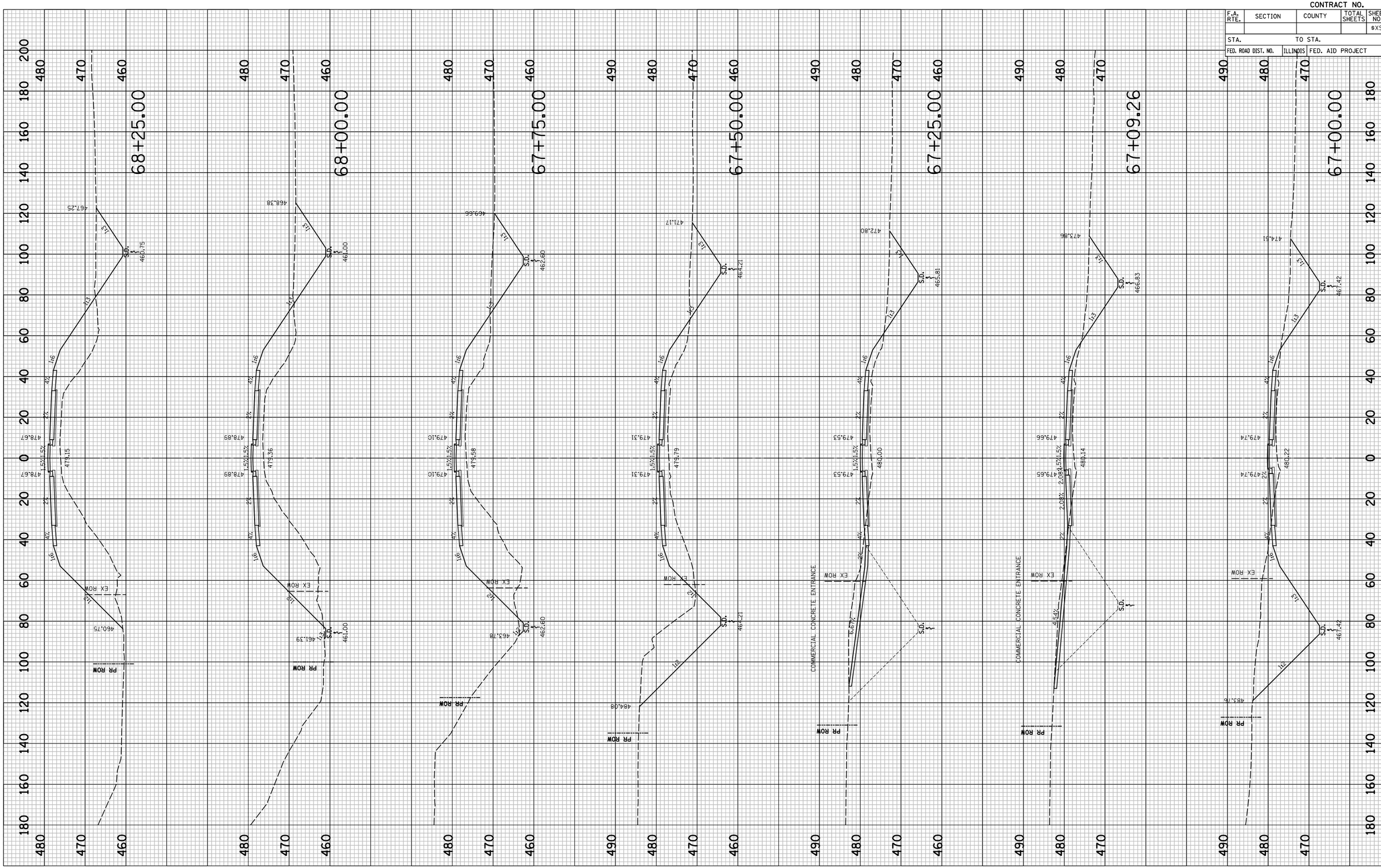

FINAL SURVEY | NOTE BOOK NO. | SURVEYED | PLOTTED | TEMPLATE | AREAS | AREAS CHECKED | BY | DATE

ORIGINAL SURVEY | NOTE BOOK NO. | SURVEYED | PLOTTED | TEMPLATE | AREAS | AREAS CHECKED | BY | DATE

PLOT DATE = 6/8/2010
FILE NAME = ...\8912CR334_CONN.sht
PLOT SCALE = 41.296 ' / IN.
USER NAME = Plotted by asantiag

IL 29 CONNECTOR PROPOSED CROSS SECTIONS

CONTRACT NO.

F.A. RTE.	SECTION	COUNTY	TOTAL SHEETS	SHEET NO.
				$XS29
STA.	TO STA.			
FED. ROAD DIST. NO.	ILLINOIS	FED. AID PROJECT		

FINAL SURVEY	NOTE BOOK	NO.
SURVEYED		
PLOTTED		
TABULATED		
AREAS		
AREAS CHECKED		

ORIGINAL SURVEY	NOTE BOOK	NO.
SURVEYED		
PLOTTED		
TABULATED		
AREAS		
AREAS CHECKED		

BY	DATE

PLOT DATE = 6/8/2010
FILE NAME = ...\8912CR334_CONN.sht
PLOT SCALE = 41.296 ' / IN.
USER NAME = Plotted by asantag

IL 29 CONNECTOR PROPOSED CROSS SECTIONS

CONTRACT NO.

F.A. RTE.	SECTION	COUNTY	TOTAL SHEETS	SHEET NO.
				$XS30
STA.		TO STA.		
FED. ROAD DIST. NO.	ILLINOIS	FED. AID PROJECT		

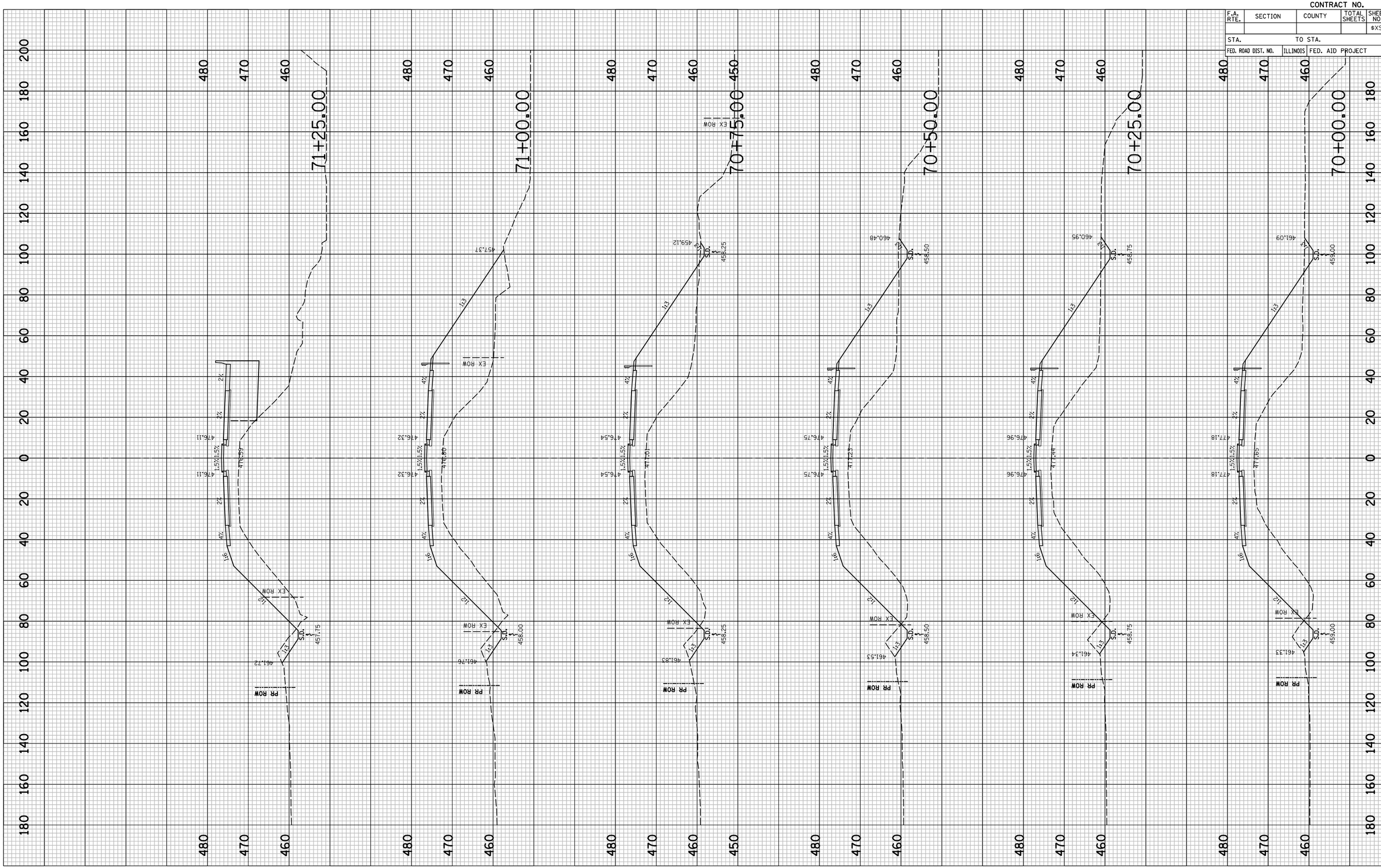

FINAL SURVEY		BY	DATE
NOTE BOOK	SURVEYED		
NO.	PLOTTED		
	TEMPLATE		
	AREAS		
	AREAS CHECKED		

ORIGINAL SURVEY		BY	DATE
NOTE BOOK	SURVEYED		
NO.	PLOTTED		
	TEMPLATE		
	AREAS		
	AREAS CHECKED		

PLOT DATE = 6/8/2010
FILE NAME = ...\8912CR334_CONN.sht
PLOT SCALE = 41.296 ' / IN.
USER NAME = Plotted by asantiag

IL 29 CONNECTOR PROPOSED CROSS SECTIONS

CONTRACT NO.

F.A. RTE.	SECTION	COUNTY	TOTAL SHEETS	SHEET NO.
				$XS31
STA.	TO STA.			
FED. ROAD DIST. NO.	ILLINOIS	FED. AID PROJECT		

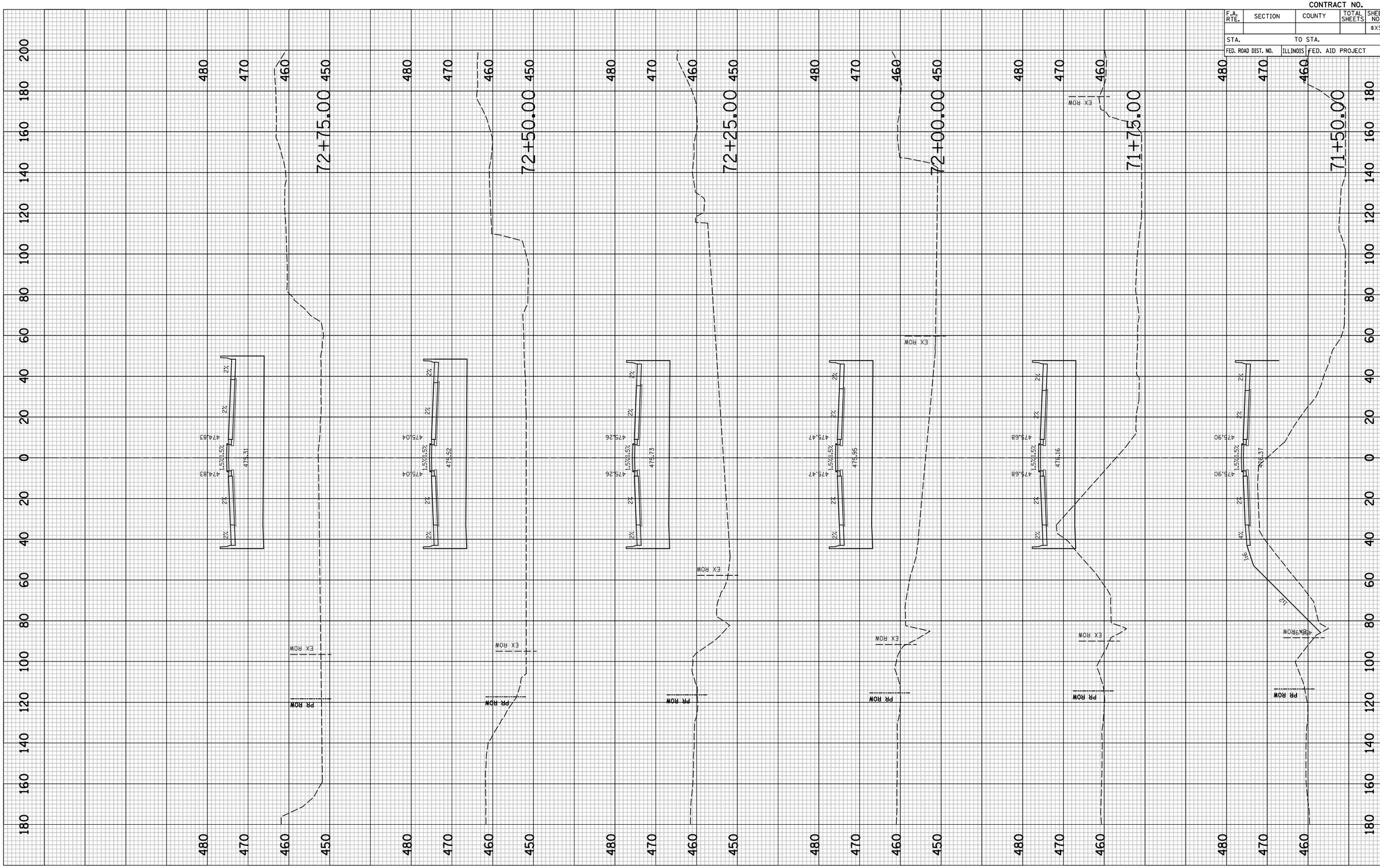

FINAL SURVEY		BY	DATE
NOTE BOOK	SURVEYED		
NO.	PLOTTED		
	TEMPLATE		
	AREAS		
	AREAS CHECKED		

ORIGINAL SURVEY		BY	DATE
NOTE BOOK	SURVEYED		
NO.	PLOTTED		
	TEMPLATE		
	AREAS		
	AREAS CHECKED		

PLOT DATE = 6/8/2010
FILE NAME = ...\8912CR334_CONN.sht
PLOT SCALE = 41.296 ' / IN.
USER NAME = Plotted by asantiag

IL 29 CONNECTOR PROPOSED CROSS SECTIONS

CONTRACT NO.

F.A. RTE.	SECTION	COUNTY	TOTAL SHEETS	SHEET NO.
				$XS32
STA.		TO STA.		
FED. ROAD DIST. NO.	ILLINOIS	FED. AID PROJECT		

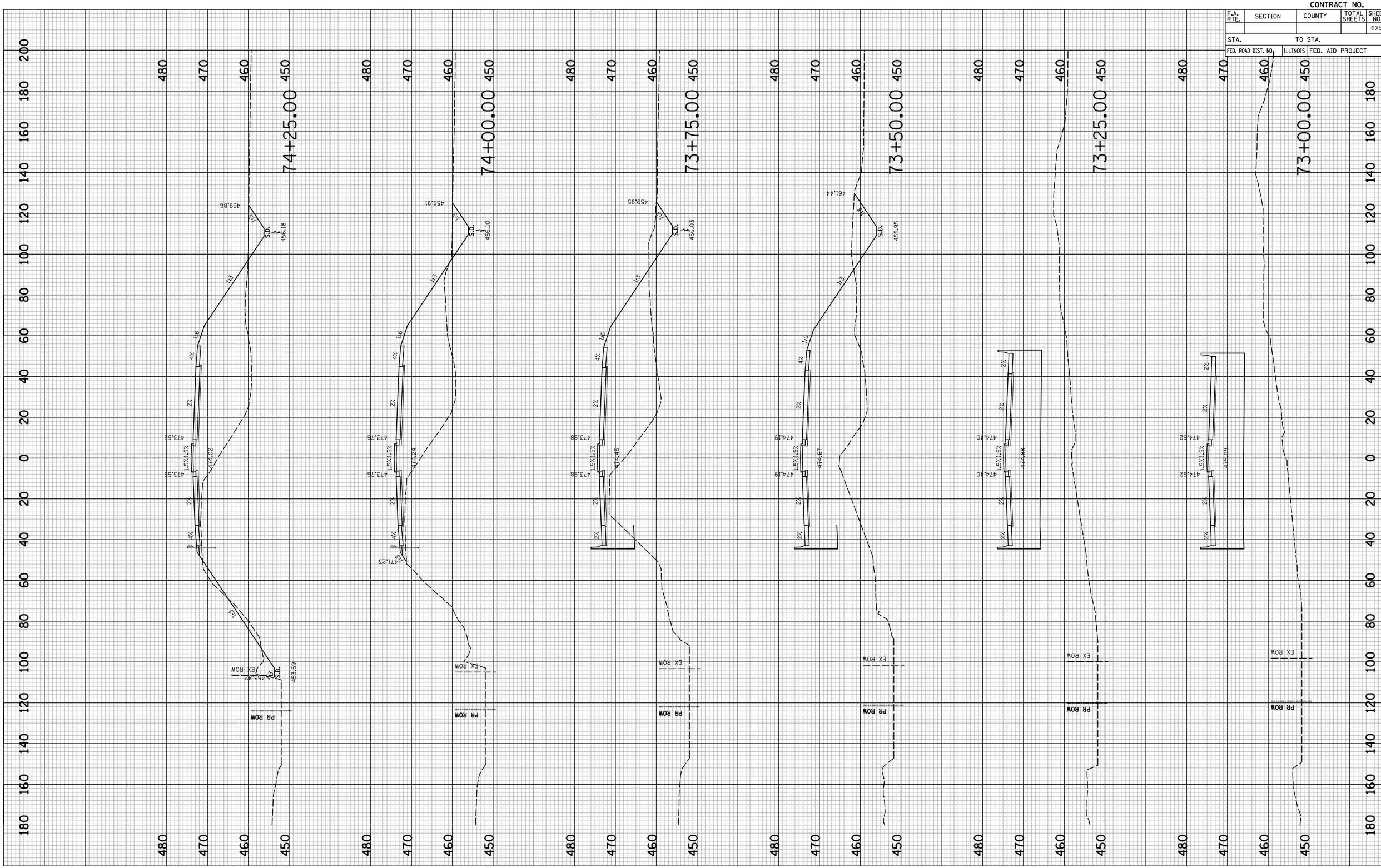

FINAL SURVEY | NOTE BOOK NO. | SURVEYED | PLOTTED | TEMPLATE | AREAS | AREAS CHECKED | BY | DATE

ORIGINAL SURVEY | NOTE BOOK NO. | SURVEYED | PLOTTED | TEMPLATE | AREAS | AREAS CHECKED | BY | DATE

PLOT DATE = 6/8/2010
FILE NAME = ...\8912CR334_CONN.sht
PLOT SCALE = 41.296 ' / IN.
USER NAME = Plotted by asantiag

IL 29 CONNECTOR PROPOSED CROSS SECTIONS

CONTRACT NO.

F.A. RTE.	SECTION	COUNTY	TOTAL SHEETS	SHEET NO.
				$XS33
STA.		TO STA.		
FED. ROAD DIST. NO.	ILLINOIS	FED. AID PROJECT		

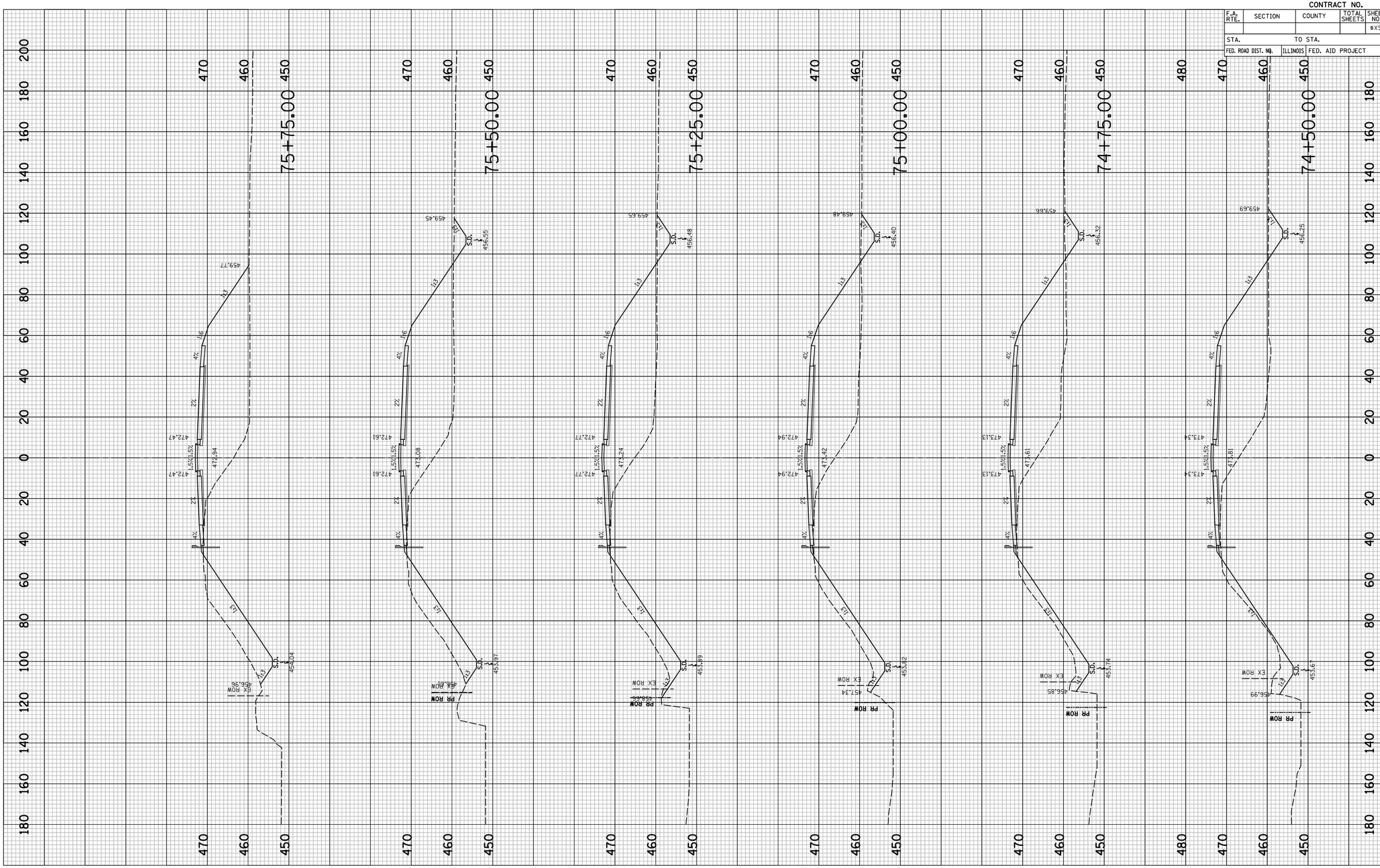

FINAL SURVEY
NOTE BOOK NO.
SURVEYED
PLOTTED
TEMPLATE
AREAS
AREAS CHECKED
BY
DATE

ORIGINAL SURVEY
NOTE BOOK NO.
SURVEYED
PLOTTED
TEMPLATE
AREAS
AREAS CHECKED
BY
DATE

PLOT DATE = 6/8/2010
FILE NAME = ...\8912CR334_CONN.sht
PLOT SCALE = 41.296 ' / IN.
USER NAME = Plotted by asantiag

IL 29 CONNECTOR PROPOSED CROSS SECTIONS

CONTRACT NO.

F.A. RTE.	SECTION	COUNTY	TOTAL SHEETS	SHEET NO.
				$XS34
STA.	TO STA.			
FED. ROAD DIST. NO.	ILLINOIS	FED. AID PROJECT		

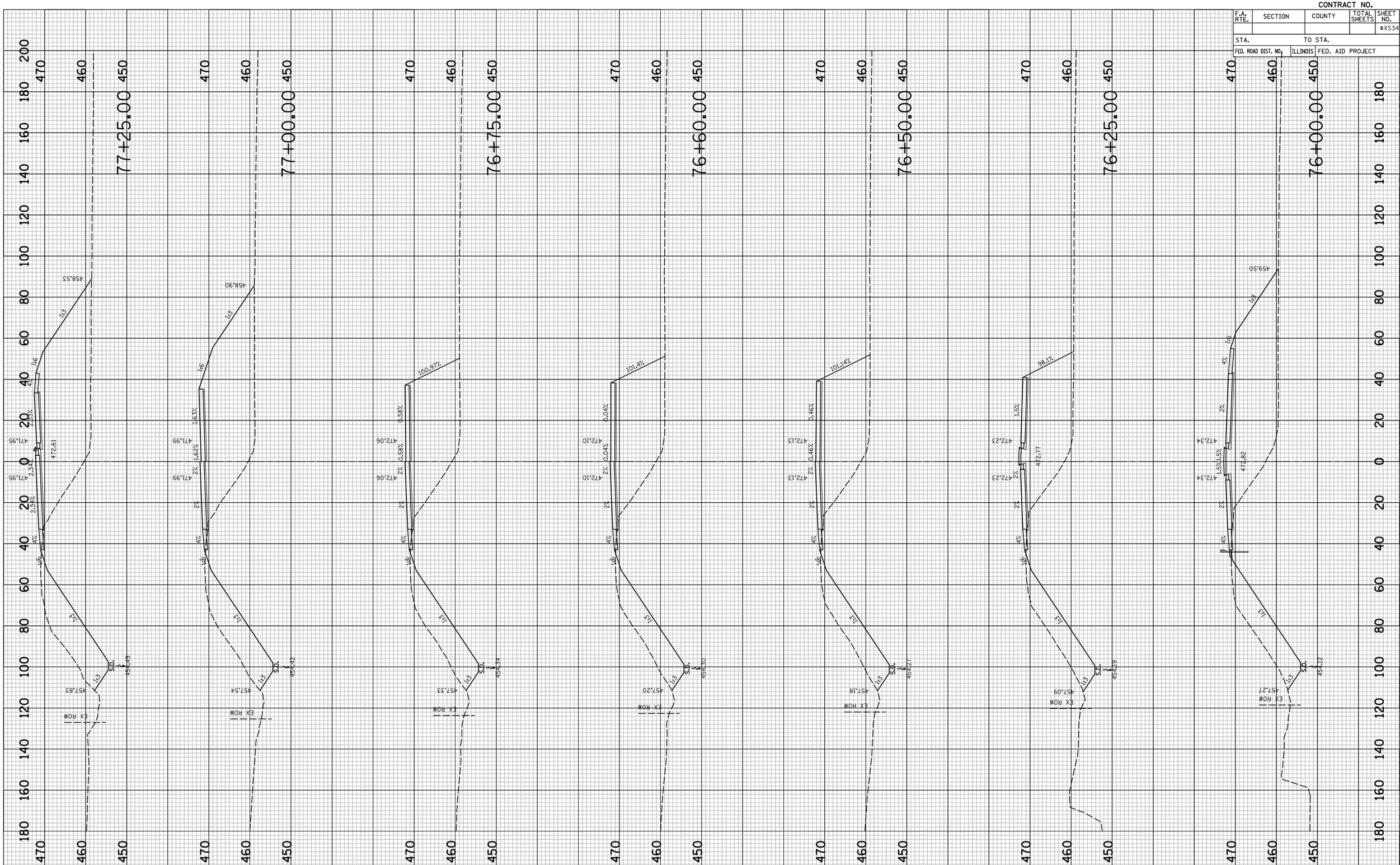

FINAL SURVEY | NOTE BOOK NO. | SURVEYED | PLOTTED | TEMPLATE | AREAS | AREAS CHECKED | BY | DATE

ORIGINAL SURVEY | NOTE BOOK NO. | SURVEYED | PLOTTED | TEMPLATE | AREAS | AREAS CHECKED | BY | DATE

PLOT DATE = 6/8/2010
FILE NAME = ...\8912CR334_CONN.sht
PLOT SCALE = 41.296 ' / IN.
USER NAME = Plotted by asantiag

IL 29 CONNECTOR PROPOSED CROSS SECTIONS

CONTRACT NO.

F.A. RTE.	SECTION	COUNTY	TOTAL SHEETS	SHEET NO.
				$XS35
STA.	TO STA.			
FED. ROAD DIST. NO.	ILLINOIS	FED. AID PROJECT		

FINAL SURVEY	SURVEYED	BY	DATE
	PLOTTED		
NOTE BOOK	DRAWN		
	AREAS		
NO.	AREAS CHECKED		

ORIGINAL SURVEY	SURVEYED	BY	DATE
	PLOTTED		
NOTE BOOK	DRAWN		
	AREAS		
NO.	AREAS CHECKED		

PLOT DATE = 6/8/2018
FILE NAME = ...\B912CFR334_CONN.sht
PLOT SCALE = 41.296 ' / IN.
USER NAME = Plotted by asantiag

IL 29 CONNECTOR PROPOSED CROSS SECTIONS

CONTRACT NO.

F.A. RTE.	SECTION	COUNTY	TOTAL SHEETS	SHEET NO.
				$XS36
STA.	TO STA.			
FED. ROAD DIST. NO.	ILLINOIS	FED. AID PROJECT		

FINAL SURVEY NOTE BOOK	NO.	BY	DATE
SURVEYED			
PLOTTED			
TURNED AT			
AREAS			
AREAS CHECKED			

ORIGINAL SURVEY NOTE BOOK	NO.	BY	DATE
SURVEYED			
PLOTTED			
TURNED AT			
AREAS			
AREAS CHECKED			

PLOT DATE = 6/8/2010
FILE NAME = ...\8912CR334_CONN.sht
PLOT SCALE = 41.296 ' / IN.
USER NAME = Plotted by asantag

IL 29 CONNECTOR PROPOSED CROSS SECTIONS

CONTRACT NO.

F.A. RTE.	SECTION	COUNTY	TOTAL SHEETS	SHEET NO.
				$XS37
STA.		TO STA.		
FED. ROAD DIST. NO.	ILLINOIS	FED. AID PROJECT		

FINAL SURVEY	BY	DATE
SURVEYED		
PLOTTED		
NOTE BOOK	TRAVERSE	
NO.	AREAS CHECKED	

ORIGINAL SURVEY	BY	DATE
SURVEYED		
PLOTTED		
NOTE BOOK	TRAVERSE	
NO.	AREAS CHECKED	

PLOT DATE = 6/8/2018
FILE NAME = ...\B912CF334_CONN.sht
PLOT SCALE = 41.296 ' / IN.
USER NAME = Plotted by asantiag

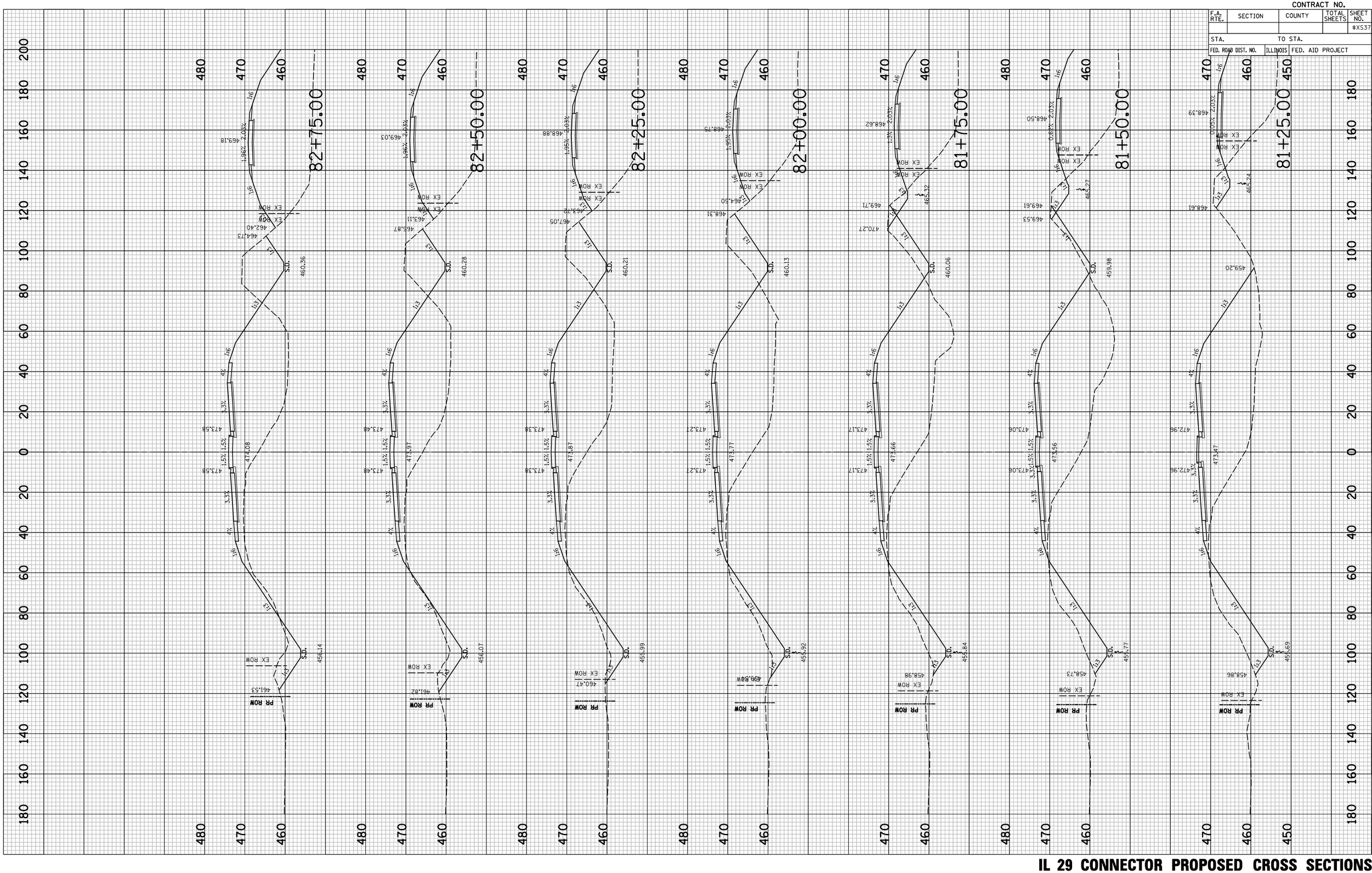

IL 29 CONNECTOR PROPOSED CROSS SECTIONS

CONTRACT NO.

F.A. RTE.	SECTION	COUNTY	TOTAL SHEETS	SHEET NO.
				$XS38
STA.		TO STA.		
FED. ROAD DIST. NO.	ILLINOIS	FED. AID PROJECT		

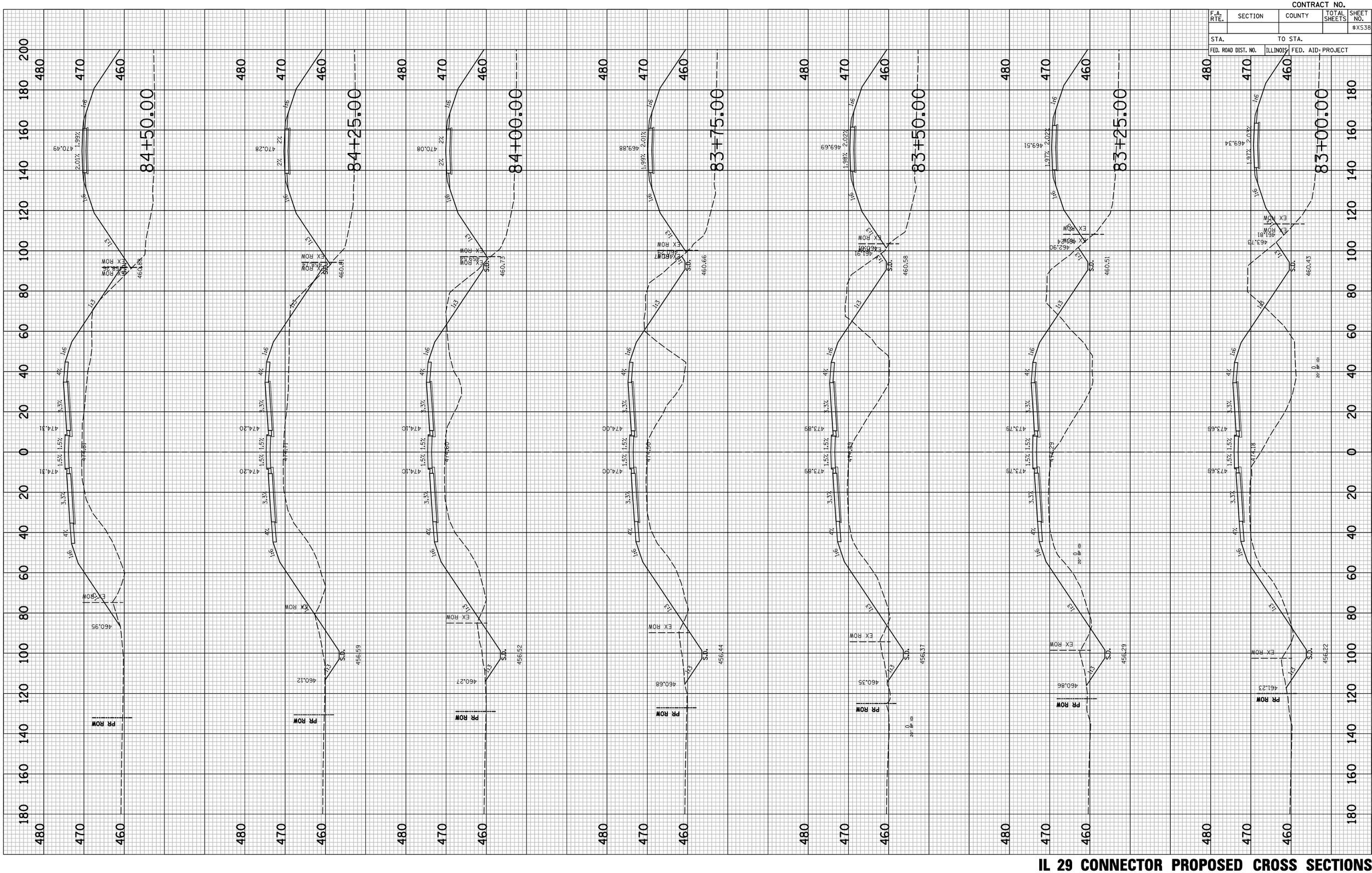

FINAL SURVEY	NOTE BOOK NO.	SURVEYED	PLOTTED	TEMPLATE	AREAS	AREAS CHECKED	BY	DATE

ORIGINAL SURVEY	NOTE BOOK NO.	SURVEYED	PLOTTED	TEMPLATE	AREAS	AREAS CHECKED	BY	DATE

PLOT DATE = 6/8/2010
FILE NAME = ...\8912CR334_CONN.sht
PLOT SCALE = 41.296 ' / IN.
USER NAME = Plotted by asantiag

IL 29 CONNECTOR PROPOSED CROSS SECTIONS

CONTRACT NO.

F.A. RTE.	SECTION	COUNTY	TOTAL SHEETS	SHEET NO.
				$XS39
STA.	TO STA.			
FED. ROAD DIST. NO.	ILLINOIS	FED. AID PROJECT		

ORIGINAL SURVEY	SURVEYED	BY	DATE
	PLOTTED		
NOTE BOOK	DRAWN		
NO.	AREAS		
	AREAS CHECKED		

FINAL SURVEY	SURVEYED	BY	DATE
	PLOTTED		
NOTE BOOK	DRAWN		
NO.	AREAS		
	AREAS CHECKED		

PLOT DATE = 6/8/2018
FILE NAME = ...\B912CFR334_CONN.sht
PLOT SCALE = 41.296 ' / IN.
USER NAME = Plotted by asantiag

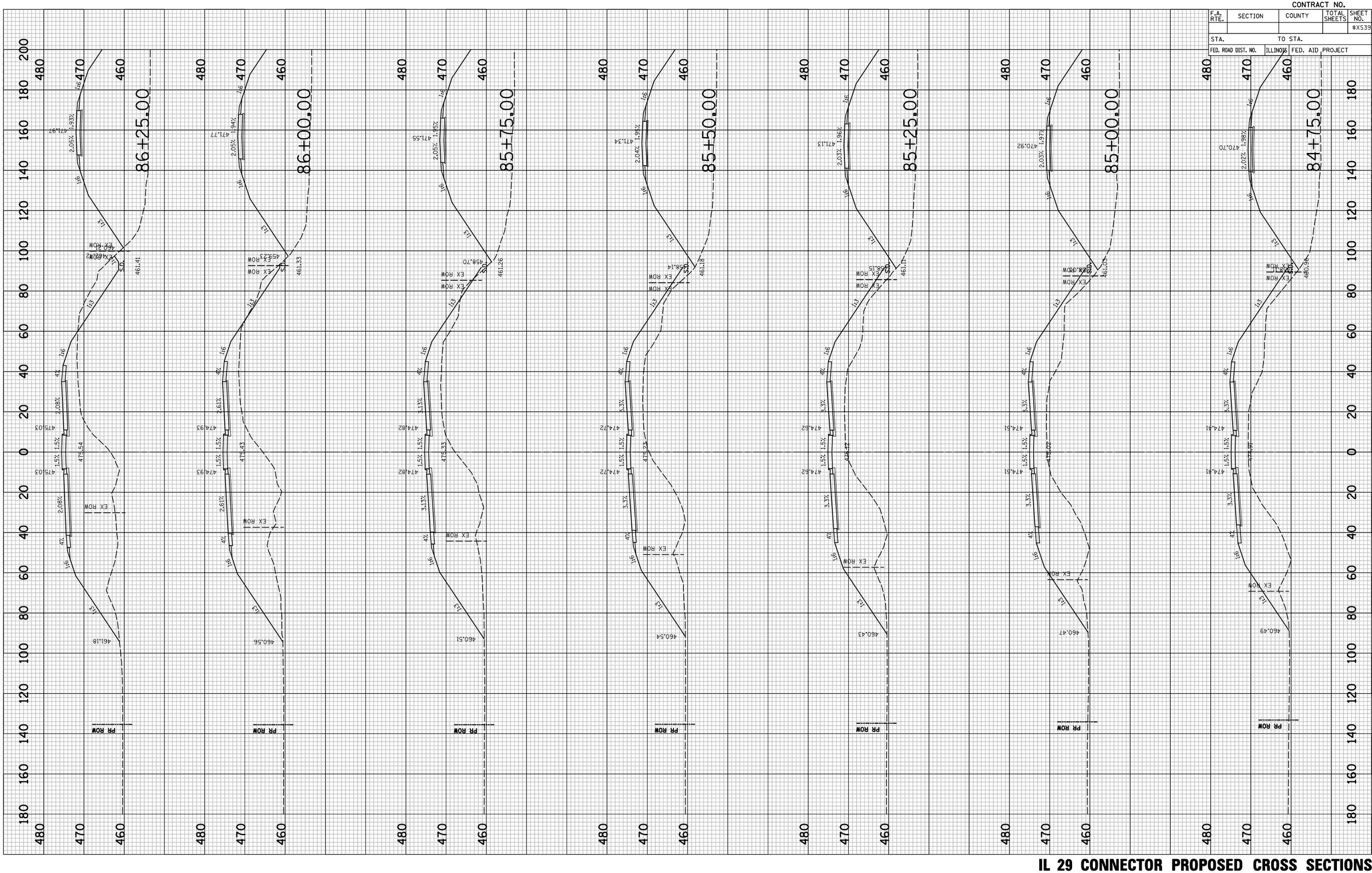

IL 29 CONNECTOR PROPOSED CROSS SECTIONS

CONTRACT NO.

F.A. RTE.	SECTION	COUNTY	TOTAL SHEETS	SHEET NO.
				$XS40
STA.	TO STA.			
FED. ROAD DIST. NO.	ILLINOIS	FED. AID PROJECT		



FINAL SURVEY		BY	DATE
NOTE BOOK	SURVEYED		
	PLOTTED		
	TEMPLATE		
	AREAS		
NO.	AREAS CHECKED		

ORIGINAL SURVEY		BY	DATE
NOTE BOOK	SURVEYED		
	PLOTTED		
	TEMPLATE		
	AREAS		
NO.	AREAS CHECKED		

PLOT DATE = 6/8/2010
FILE NAME = ...\8912CR334_CONN.sht
PLOT SCALE = 41.296 ' / IN.
USER NAME = Plotted by asantiag

IL 29 CONNECTOR PROPOSED CROSS SECTIONS

CONTRACT NO.

F.A. RTE.	SECTION	COUNTY	TOTAL SHEETS	SHEET NO.
				#XS41
STA.	TO STA.			
FED. ROAD DIST. NO.	ILLINOIS	FED. AID PROJECT		

ORIGINAL SURVEY	BY	DATE
NOTE BOOK		
NO.		

SURVEYED
PLOTTED
DRAWN
AREAS
AREAS CHECKED

PLOT DATE = 6/8/2010
FILE NAME = ...\8912CR334-CONN.mt
PLOT SCALE = 41.296 ' / IN.
USER NAME = Plotted by asantag

IL 29 CONNECTOR PROPOSED CROSS SECTIONS

PLOT DATE = 6/8/2010
FILE NAME = ...\8912CR334_CONN.sht
PLOT SCALE = 41.296 ' / IN.
USER NAME = Plotted by esantiag

ORIGINAL SURVEY		BY	DATE
	SURVEYED		
	PLOTTED		
NOTE BOOK	TEMPLATE		
	AREAS		
NO.	AREAS CHECKED		

FINAL SURVEY		BY	DATE
	SURVEYED		
	PLOTTED		
NOTE BOOK	TEMPLATE		
	AREAS		
NO.	AREAS CHECKED		

IL 29 CONNECTOR PROPOSED CROSS SECTIONS

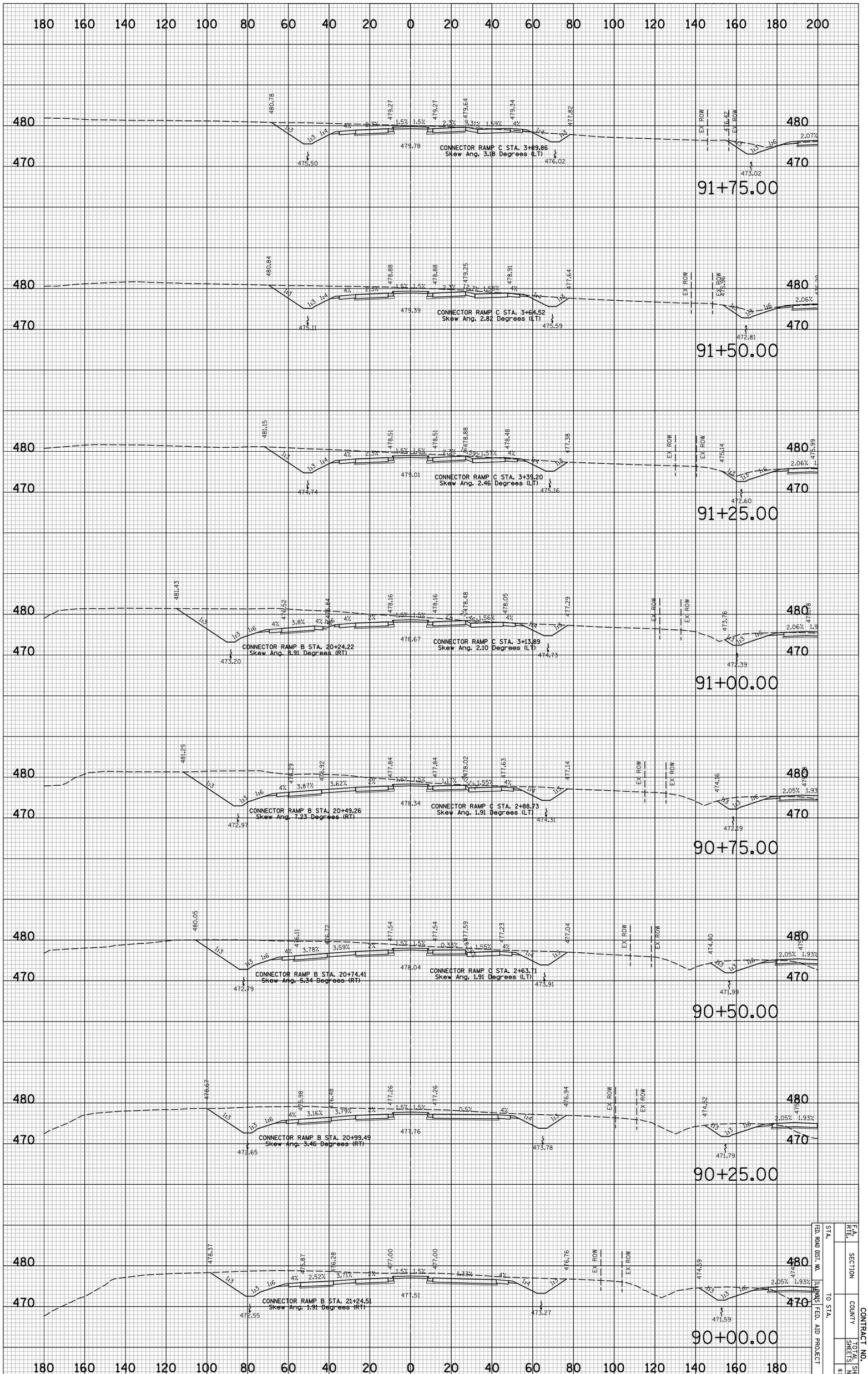

F.A. RTE.	SECTION		CONTRACT NO.
FED. ROAD DIST. NO.	ILLINOIS FED. AID PROJECT		
STA.	TO STA.	COUNTY	SHEET NO. / SHEETS
			8X5424

CONTRACT NO.

F.A. RTE.	SECTION	COUNTY	TOTAL SHEETS	SHEET NO.
				$XS43

STA. TO STA.

FED. ROAD DIST. NO. ILLINOIS FED. AID PROJECT

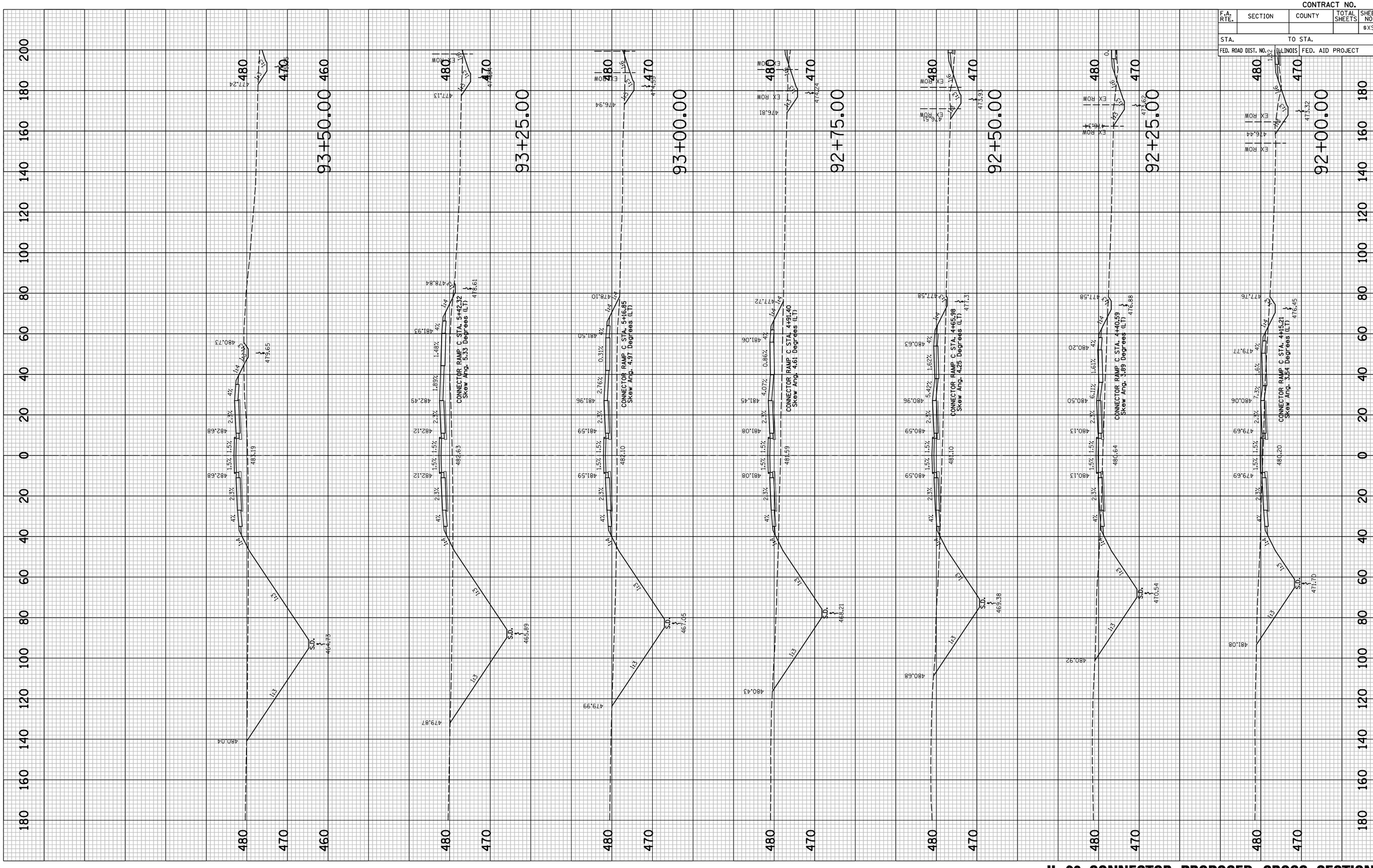

FINAL SURVEY | NOTE BOOK NO. | SURVEYED | PLOTTED | TEMPLATE | AREAS | AREAS CHECKED | BY | DATE

ORIGINAL SURVEY | NOTE BOOK NO. | SURVEYED | PLOTTED | TEMPLATE | AREAS | AREAS CHECKED | BY | DATE

PLOT DATE = 6/8/2010
FILE NAME = ...\8912CR334_CONN.sht
PLOT SCALE = 41.296 ' / IN.
USER NAME = Plotted by asantiag

IL 29 CONNECTOR PROPOSED CROSS SECTIONS

CONTRACT NO.

F.A. RTE.	SECTION	COUNTY	TOTAL SHEETS	SHEET NO.
				$XS44
STA.	TO STA.			
FED. ROAD DIST. NO.	ILLINOIS	FED. AID PROJECT		

FINAL SURVEY	BY	DATE
NOTE BOOK	SURVEYED	
NO.	PLOTTED	
	TURNED IN	
	AREAS	
	AREAS CHECKED	

ORIGINAL SURVEY	BY	DATE
NOTE BOOK	SURVEYED	
NO.	PLOTTED	
	TURNED IN	
	AREAS	
	AREAS CHECKED	

PLOT DATE = 6/8/2010
FILE NAME = ...\0912CR334-CONN.mt
PLOT SCALE = 41.296 ' / IN.
USER NAME = Plotted by asantag

IL 29 CONNECTOR PROPOSED CROSS SECTIONS

CONTRACT NO.

F.A. RTE.	SECTION	COUNTY	TOTAL SHEETS	SHEET NO.
				#XS45
STA.	TO STA.			
FED. ROAD DIST. NO.	ILLINOIS	FED. AID PROJECT		

FINAL SURVEY	SURVEYED	BY	DATE
	PLOTTED		
NOTE BOOK	TRAVERSE		
	AREAS		
NO.	AREAS CHECKED		

ORIGINAL SURVEY	SURVEYED	BY	DATE
	PLOTTED		
NOTE BOOK	TRAVERSE		
	AREAS		
NO.	AREAS CHECKED		

PLOT DATE = 6/8/2010
FILE NAME = ...\B912CP334_CONN.sht
PLOT SCALE = 41.296 ' / IN.
USER NAME = Plotted by asantiag

IL 29 CONNECTOR PROPOSED CROSS SECTIONS

CONTRACT NO.

F.A. RTE.	SECTION	COUNTY	TOTAL SHEETS	SHEET NO.
				$XS46
STA.		TO STA.		
FED. ROAD DIST. NO.	ILLINOIS	FED. AID PROJECT		

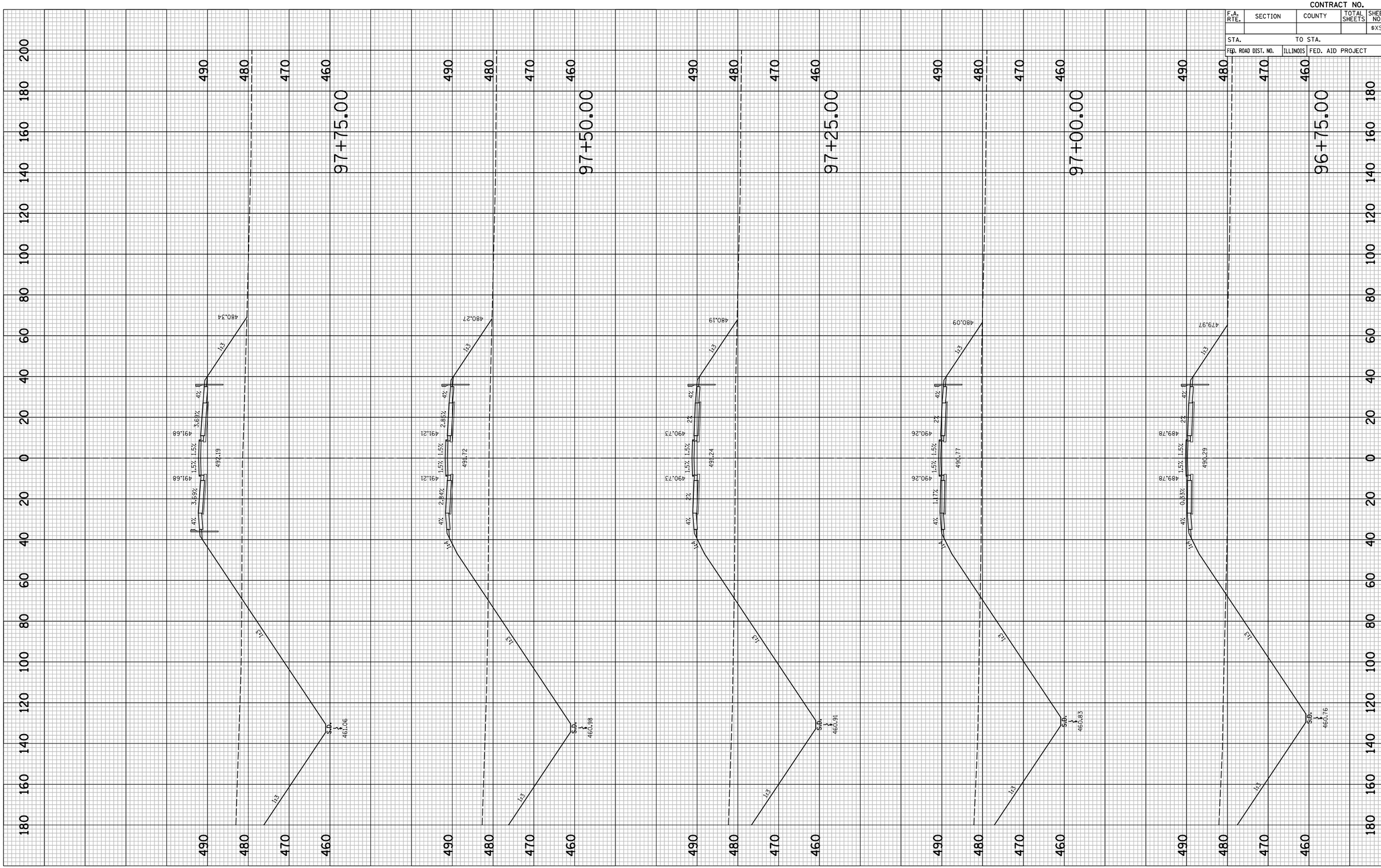

FINAL SURVEY | NOTE BOOK NO. | SURVEYED | PLOTTED | TEMPLATE | AREAS | AREAS CHECKED | BY | DATE

ORIGINAL SURVEY | NOTE BOOK NO. | SURVEYED | PLOTTED | TEMPLATE | AREAS | AREAS CHECKED | BY | DATE

PLOT DATE = 6/8/2010
FILE NAME = ...\8912CR334_CONN.sht
PLOT SCALE = 41.296 ' / IN.
USER NAME = Plotted by asantiag

IL 29 CONNECTOR PROPOSED CROSS SECTIONS

CONTRACT NO.

F.A. RTE.	SECTION	COUNTY	TOTAL SHEETS	SHEET NO.
				$XS47
STA.		TO STA.		
FED. ROAD DIST. NO.	ILLINOIS	FED. AID PROJECT		

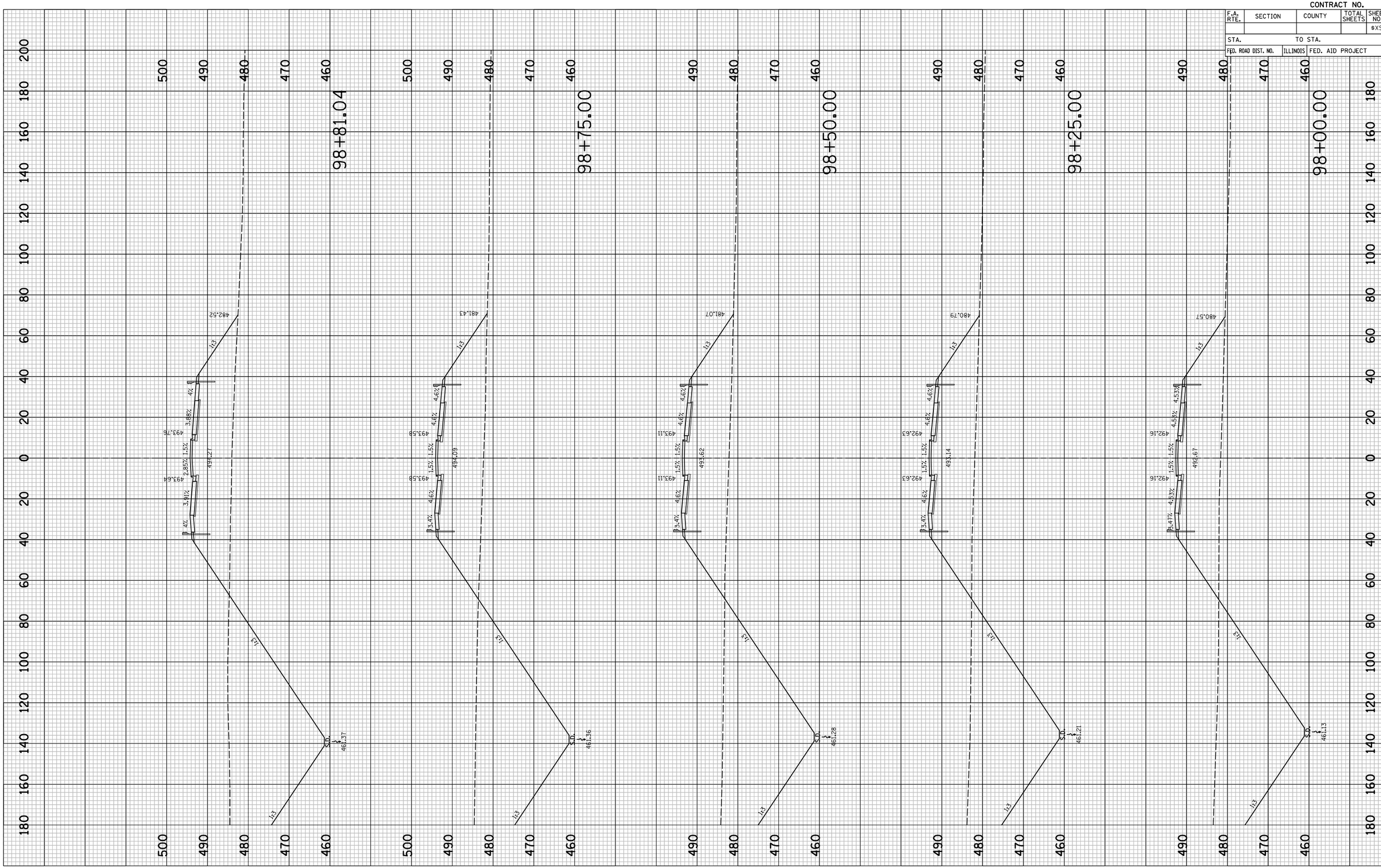

FINAL SURVEY | NOTE BOOK NO. | SURVEYED | PLOTTED | TEMPLATE | AREAS | AREAS CHECKED | BY | DATE

ORIGINAL SURVEY | NOTE BOOK NO. | SURVEYED | PLOTTED | TEMPLATE | AREAS | AREAS CHECKED | BY | DATE

PLOT DATE = 6/8/2010
FILE NAME = ...\8912CR334_CONN.sht
PLOT SCALE = 41.296 ' / IN.
USER NAME = Plotted by asantiag

IL 29 CONNECTOR PROPOSED CROSS SECTIONS

CONTRACT NO.

F.A. RTE.	SECTION	COUNTY	TOTAL SHEETS	SHEET NO.
				$XS48
STA.		TO STA.		
FED. ROAD DIST. NO.	ILLINOIS	FED. AID PROJECT		

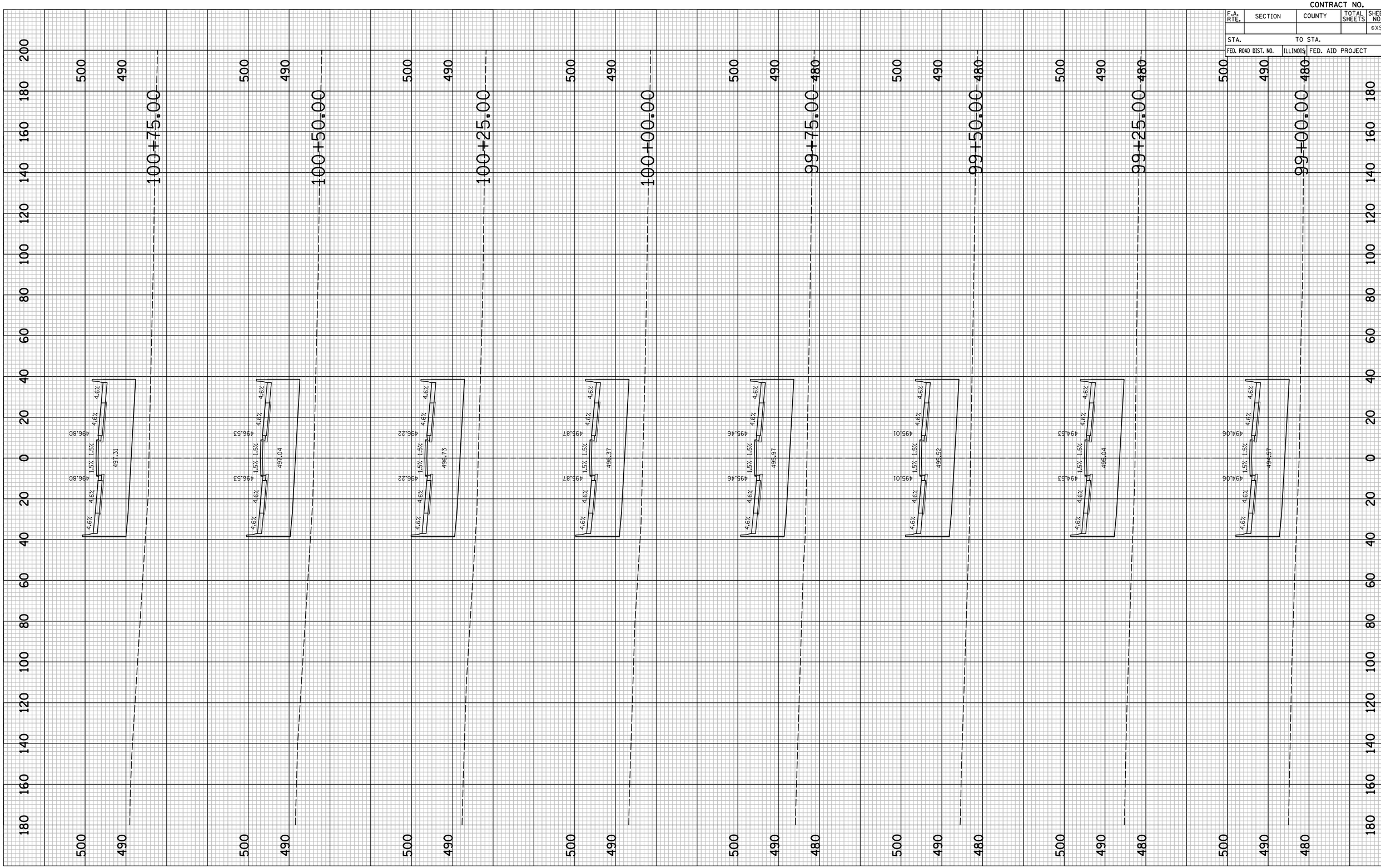

FINAL SURVEY		BY	DATE
NOTE BOOK	SURVEYED		
NO.	PLOTTED		
	TEMPLATE		
	AREAS		
	AREAS CHECKED		

ORIGINAL SURVEY		BY	DATE
NOTE BOOK	SURVEYED		
NO.	PLOTTED		
	TEMPLATE		
	AREAS		
	AREAS CHECKED		

PLOT DATE = 6/8/2010
FILE NAME = ...\8912CR334_CONN.sht
PLOT SCALE = 41.296 ' / IN.
USER NAME = Plotted by asantiag

IL 29 CONNECTOR PROPOSED CROSS SECTIONS

CONTRACT NO.

F.A. RTE.	SECTION	COUNTY	TOTAL SHEETS	SHEET NO.
				#XS49
STA.	TO STA.			
FED. ROAD DIST. NO.	ILLINOIS	FED. AID PROJECT		

FINAL SURVEY	NOTE BOOK	NO.
SURVEYED		
PLOTTED		
TURNED IN		
AREAS		
AREAS CHECKED		

BY	DATE

ORIGINAL SURVEY	NOTE BOOK	NO.
SURVEYED		
PLOTTED		
TURNED IN		
AREAS		
AREAS CHECKED		

BY	DATE

PLOT DATE = 6/8/2010
FILE NAME = ...\09121CR334-CONN.mt
PLOT SCALE = 41.296 ' / IN.
USER NAME = Plotted by asantag

IL 29 CONNECTOR PROPOSED CROSS SECTIONS

CONTRACT NO.

F.A. RTE.	SECTION	COUNTY	TOTAL SHEETS	SHEET NO.
				$XS50
STA.	TO STA.			
FED. ROAD DIST. NO.	ILLINOIS	FED. AID PROJECT		

FINAL SURVEY	BY	DATE
NOTE BOOK	SURVEYED	
NO.	PLOTTED	
	TURNED AT	
	AREAS	
	AREAS CHECKED	

ORIGINAL SURVEY	BY	DATE
NOTE BOOK	SURVEYED	
NO.	PLOTTED	
	TURNED AT	
	AREAS	
	AREAS CHECKED	

PLOT DATE = 6/8/2010
FILE NAME = ...\8912CR334-CONN.dnt
PLOT SCALE = 41.296 ' / IN.
USER NAME = Plotted by asantag

IL 29 CONNECTOR PROPOSED CROSS SECTIONS

CONTRACT NO.

F.A. RTE.	SECTION	COUNTY	TOTAL SHEETS	SHEET NO.
				$XS51
STA.		TO STA.		
FED. ROAD DIST. NO.	ILLINOIS	FED. AID PROJECT		

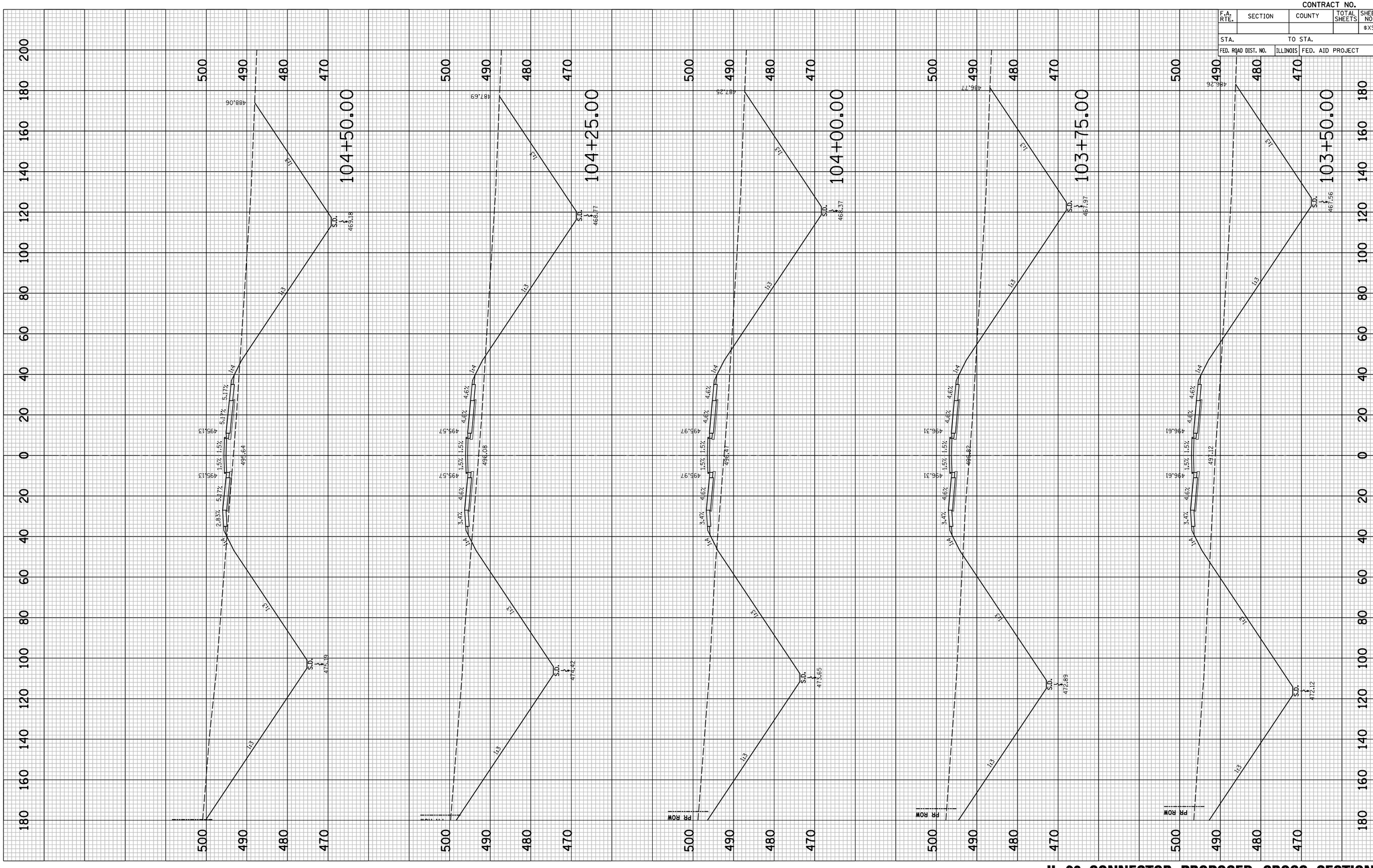

FINAL SURVEY
NOTE BOOK NO.
SURVEYED
PLOTTED
TEMPLATE
AREAS
AREAS CHECKED
BY
DATE

ORIGINAL SURVEY
NOTE BOOK NO.
SURVEYED
PLOTTED
TEMPLATE
AREAS
AREAS CHECKED
BY
DATE

PLOT DATE = 6/8/2010
FILE NAME = ...\8912CR334_CONN.sht
PLOT SCALE = 41.296 ' / IN.
USER NAME = Plotted by asantiag

IL 29 CONNECTOR PROPOSED CROSS SECTIONS

CONTRACT NO.

F.A. RTE.	SECTION	COUNTY	TOTAL SHEETS	SHEET NO.
				$XS52
STA.		TO STA.		
FED. ROAD DIST. NO.	ILLINOIS	FED. AID PROJECT		

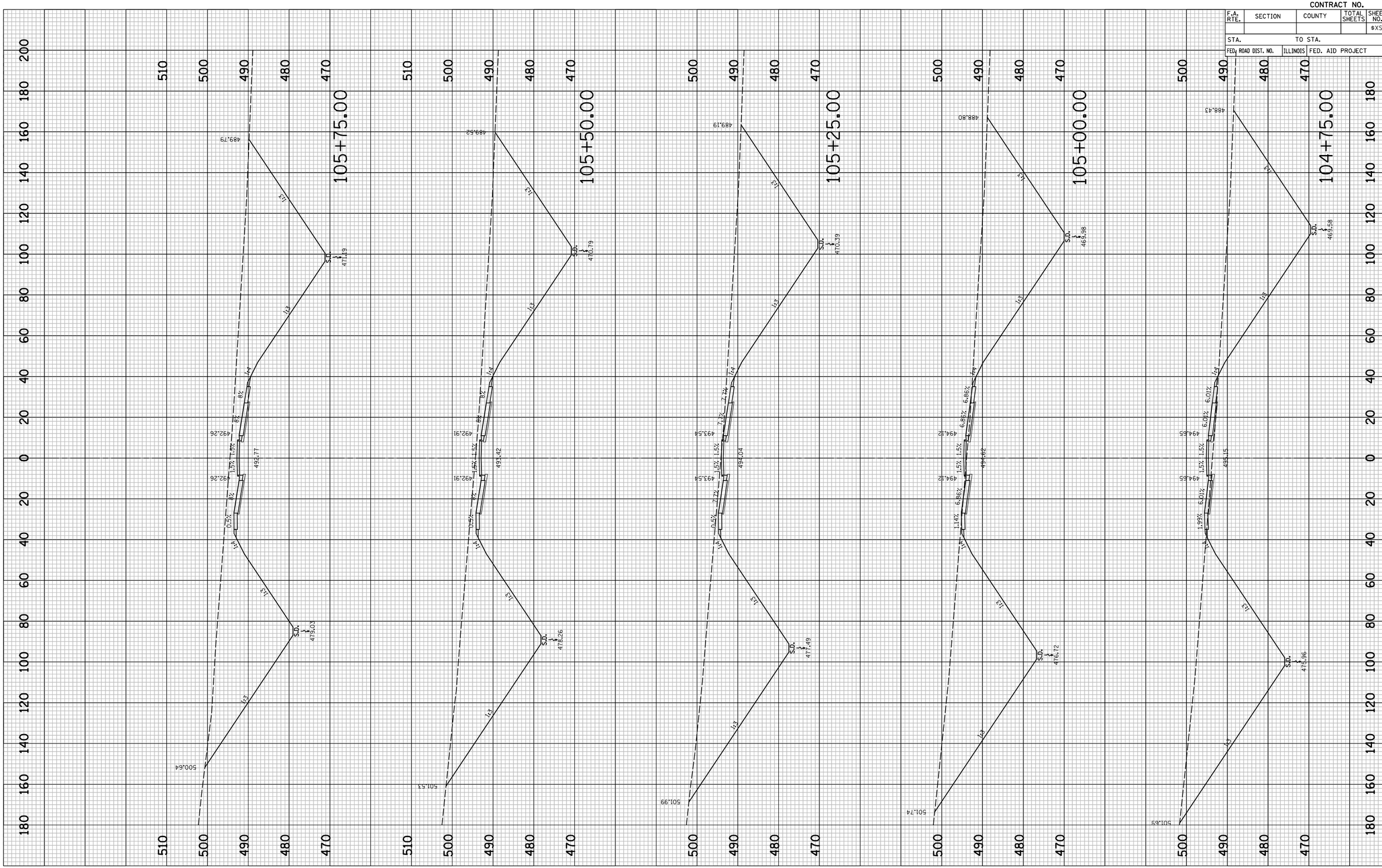

FINAL SURVEY | NOTE BOOK NO. | SURVEYED | PLOTTED | TEMPLATE | AREAS | AREAS CHECKED | BY | DATE

ORIGINAL SURVEY | NOTE BOOK NO. | SURVEYED | PLOTTED | TEMPLATE | AREAS | AREAS CHECKED | BY | DATE

PLOT DATE = 6/8/2010
FILE NAME = ...\8912CR334_CONN.sht
PLOT SCALE = 41.296 ' / IN.
USER NAME = Plotted by asantiag

IL 29 CONNECTOR PROPOSED CROSS SECTIONS

CONTRACT NO.

F.A. RTE.	SECTION	COUNTY	TOTAL SHEETS	SHEET NO.
				$XS53
STA.	TO STA.			
FED. ROAD DIST. NO.	ILLINOIS	FED. AID PROJECT		

FINAL SURVEY	SURVEYED	BY
NOTE BOOK	PLOTTED	DATE
NO.	CHECKED	
	AREAS	
	AREAS CHECKED	

ORIGINAL SURVEY	SURVEYED	BY
NOTE BOOK	PLOTTED	DATE
NO.	CHECKED	
	AREAS	
	AREAS CHECKED	

PLOT DATE = 6/8/2010
FILE NAME = ...\8912CP334_CONN.sht
PLOT SCALE = 41.296 ' / IN.
USER NAME = Plotted by asantseg

IL 29 CONNECTOR PROPOSED CROSS SECTIONS

CONTRACT NO.

F.A. RTE.	SECTION	COUNTY	TOTAL SHEETS	SHEET NO.
				$XS54
STA.		TO STA.		
FED. ROAD DIST. NO.	ILLINOIS	FED. AID PROJECT		

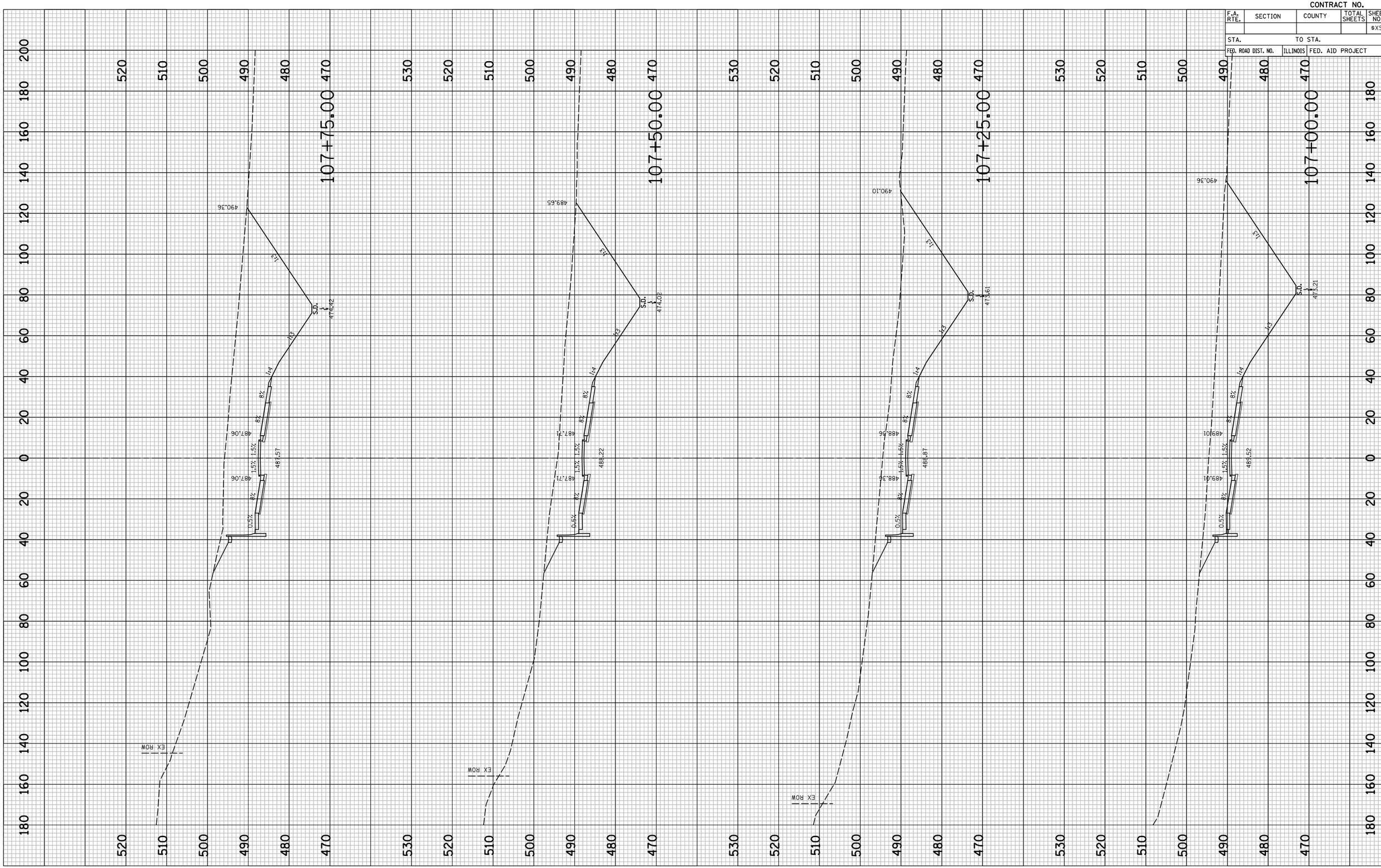

FINAL SURVEY		BY	DATE
NOTE BOOK	SURVEYED		
NO.	PLOTTED		
	TEMPLATE		
	AREAS		
	AREAS CHECKED		

ORIGINAL SURVEY		BY	DATE
NOTE BOOK	SURVEYED		
NO.	PLOTTED		
	TEMPLATE		
	AREAS		
	AREAS CHECKED		

PLOT DATE = 6/8/2010
FILE NAME = ...\8912CR334_CONN.sht
PLOT SCALE = 41.296 ' / IN.
USER NAME = Plotted by asantiag

IL 29 CONNECTOR PROPOSED CROSS SECTIONS

CONTRACT NO.

F.A. RTE.	SECTION	COUNTY	TOTAL SHEETS	SHEET NO.
				$XS55
STA.		TO STA.		
FED. ROAD DIST. NO.	ILLINOIS	FED. AID PROJECT		

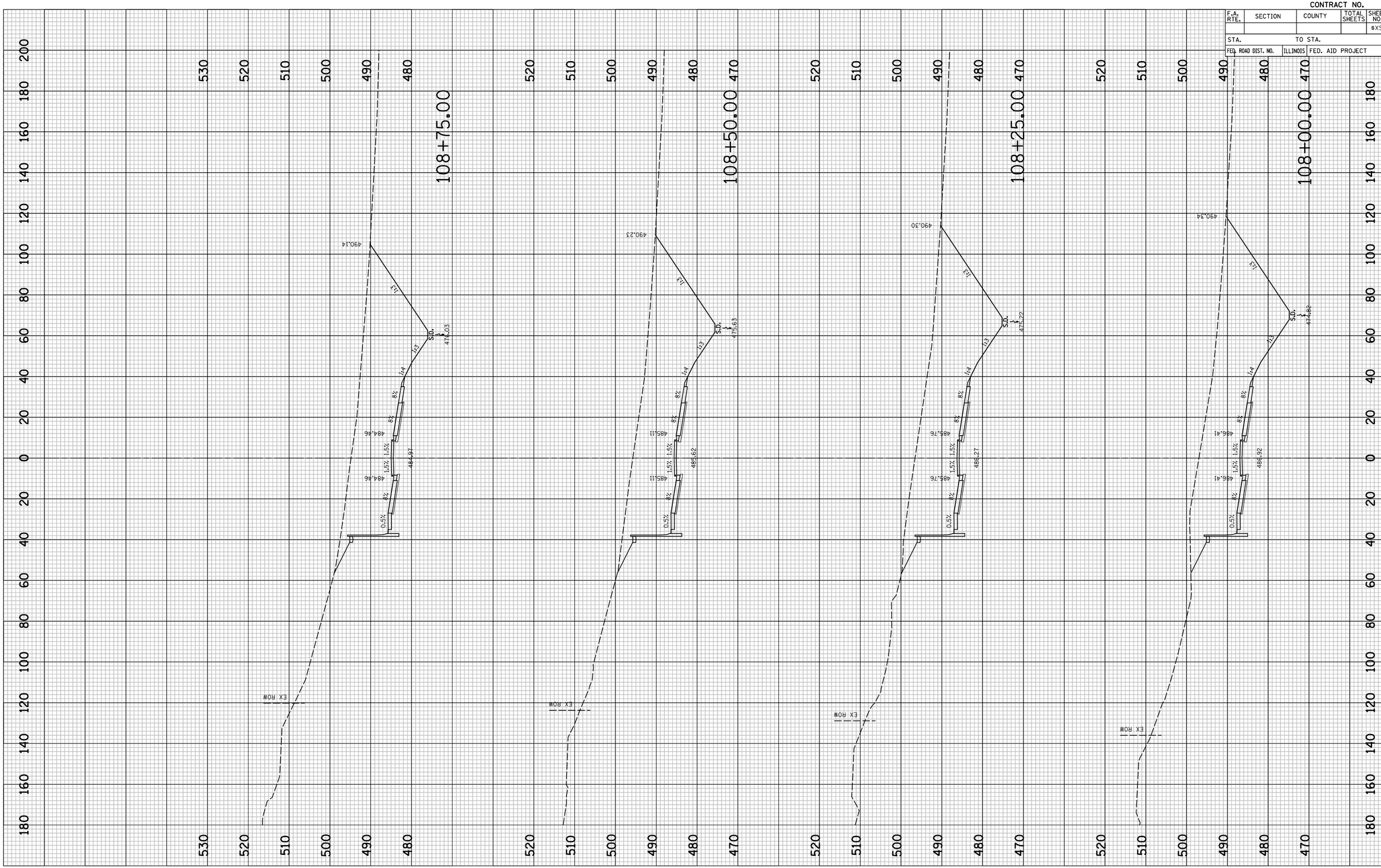

FINAL SURVEY		BY	DATE
NOTE BOOK	SURVEYED		
NO.	PLOTTED		
	TEMPLATE		
	AREAS		
	AREAS CHECKED		

ORIGINAL SURVEY		BY	DATE
NOTE BOOK	SURVEYED		
NO.	PLOTTED		
	TEMPLATE		
	AREAS		
	AREAS CHECKED		

PLOT DATE = 6/8/2010
FILE NAME = ...\8912CR334_CONN.sht
PLOT SCALE = 41.296 ' / IN.
USER NAME = Plotted by asantiag

IL 29 CONNECTOR PROPOSED CROSS SECTIONS

CONTRACT NO.

F.A. RTE.	SECTION	COUNTY	TOTAL SHEETS	SHEET NO.
				$XS56
STA.		TO STA.		
FED. ROAD DIST. NO.	ILLINOIS	FED. AID PROJECT		

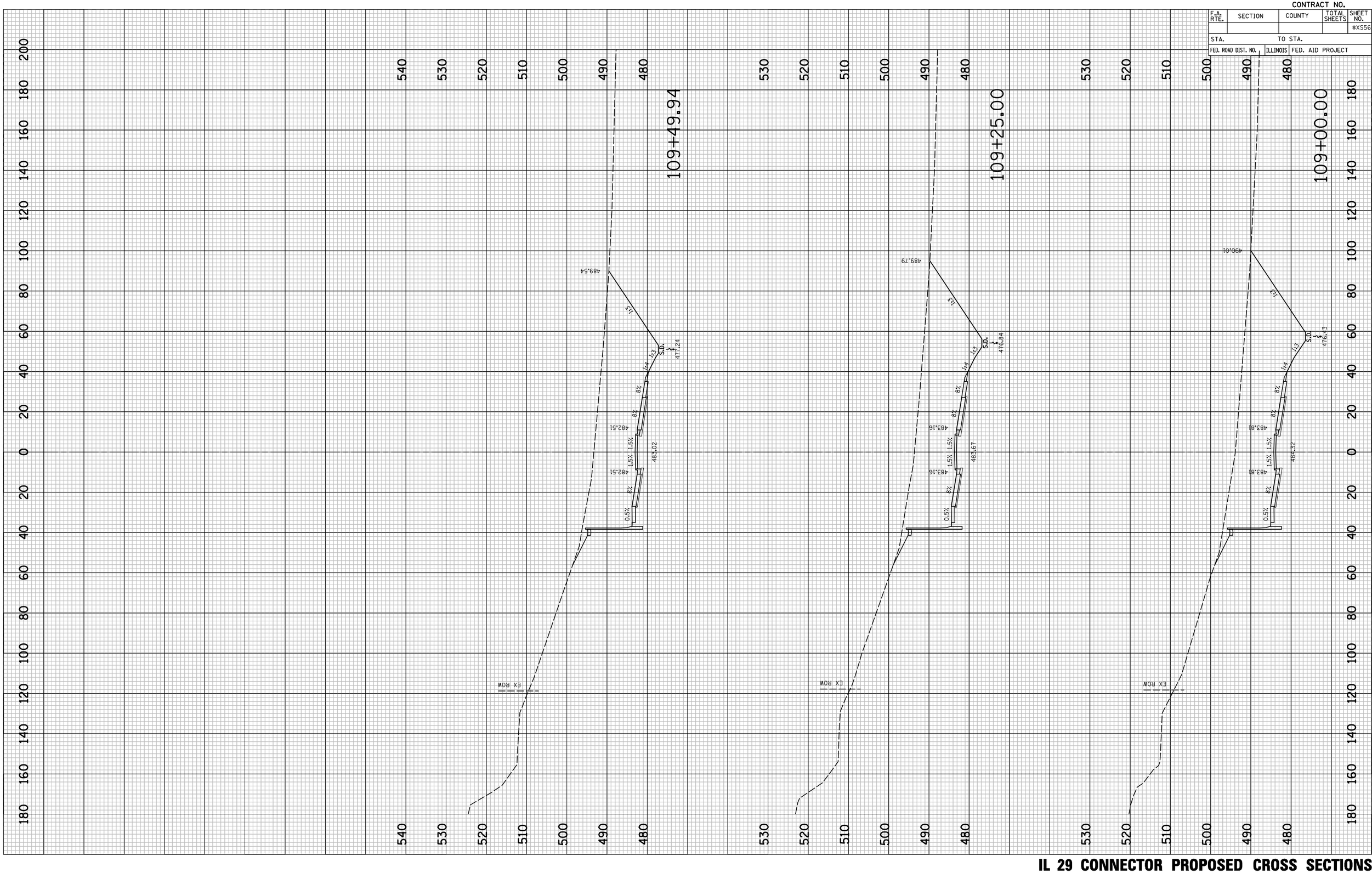

FINAL SURVEY	NOTE BOOK	NO.
SURVEYED		
PLOTTED		
TABULATE		
AREAS		
AREAS CHECKED		

BY	DATE

ORIGINAL SURVEY	NOTE BOOK	NO.
SURVEYED		
PLOTTED		
TABULATE		
AREAS		
AREAS CHECKED		

BY	DATE

PLOT DATE = 6/8/2010
FILE NAME = ...\8912CR334_CONN.sht
PLOT SCALE = 41.296 ' / IN.
USER NAME = Plotted by asantiag

IL 29 CONNECTOR PROPOSED CROSS SECTIONS

CONTRACT NO.

F.A. RTE.	SECTION	COUNTY	TOTAL SHEETS	SHEET NO.
				#XS1
STA.	TO STA.			
FED. ROAD DIST. NO.	ILLINOIS	FED. AID PROJECT		

FINAL SURVEY	SURVEYED	BY	DATE
NOTE BOOK	PLOTTED		
NO.	DRAWN		
	AREAS		
	AREAS CHECKED		

ORIGINAL SURVEY	SURVEYED	BY	DATE
NOTE BOOK	PLOTTED		
	DRAWN		
	AREAS		
NO.	AREAS CHECKED		

PLOT DATE = 6/4/2018
FILE NAME = ...\B912CF334.sht
PLOT SCALE = 41.296 ' / IN.
USER NAME = Plotted by asantiag

IL 29 PROPOSED CROSS SECTIONS

CONTRACT NO.

F.A. RTE.	SECTION	COUNTY	TOTAL SHEETS	SHEET NO.
				#XS2
STA.	TO STA.			
FED. ROAD DIST. NO.	ILLINOIS	FED. AID PROJECT		

FINAL SURVEY	SURVEYED	BY	DATE
NOTE BOOK	PLOTTED		
NO.	DRAWN AS BUILT		
	AREAS		
	AREAS CHECKED		

ORIGINAL SURVEY	SURVEYED	BY	DATE
NOTE BOOK	PLOTTED		
	DRAWN AS BUILT		
	AREAS		
NO.	AREAS CHECKED		

PLOT DATE = 6/4/2010
FILE NAME = ...\d912cf334.mt
PLOT SCALE = 41.296 ' / IN.
USER NAME = Plotted by asantag

IL 29 PROPOSED CROSS SECTIONS

CONTRACT NO.

F.A. RTE.	SECTION	COUNTY	TOTAL SHEETS	SHEET NO.
				$XS3
STA.	TO STA.			
FED. ROAD DIST. NO.	ILLINOIS	FED. AID PROJECT		

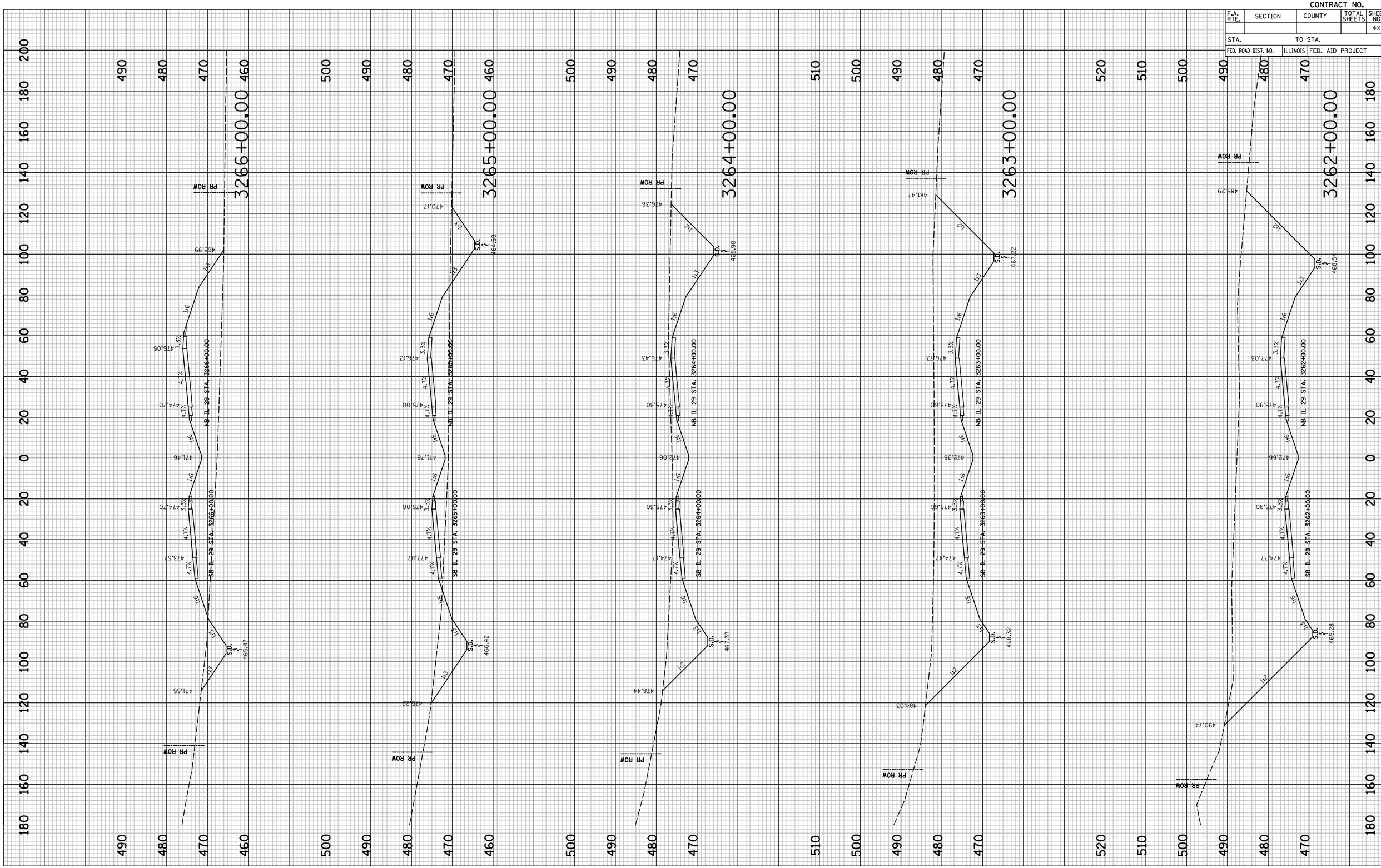

FINAL SURVEY		BY	DATE
NOTE BOOK	SURVEYED		
NO.	PLOTTED		
	TEMPLATE		
	AREAS		
	AREAS CHECKED		

ORIGINAL SURVEY		BY	DATE
NOTE BOOK	SURVEYED		
NO.	PLOTTED		
	TEMPLATE		
	AREAS		
	AREAS CHECKED		

PLOT DATE = 6/4/2010
FILE NAME = ...\8912CR334.sht
PLOT SCALE = 41.296 ' / IN.
USER NAME = Plotted by asantiag

IL 29 PROPOSED CROSS SECTIONS

CONTRACT NO.

F.A. RTE.	SECTION	COUNTY	TOTAL SHEETS	SHEET NO.
				$XS4
STA.	TO STA.			
FED. ROAD DIST. NO.	ILLINOIS	FED. AID PROJECT		

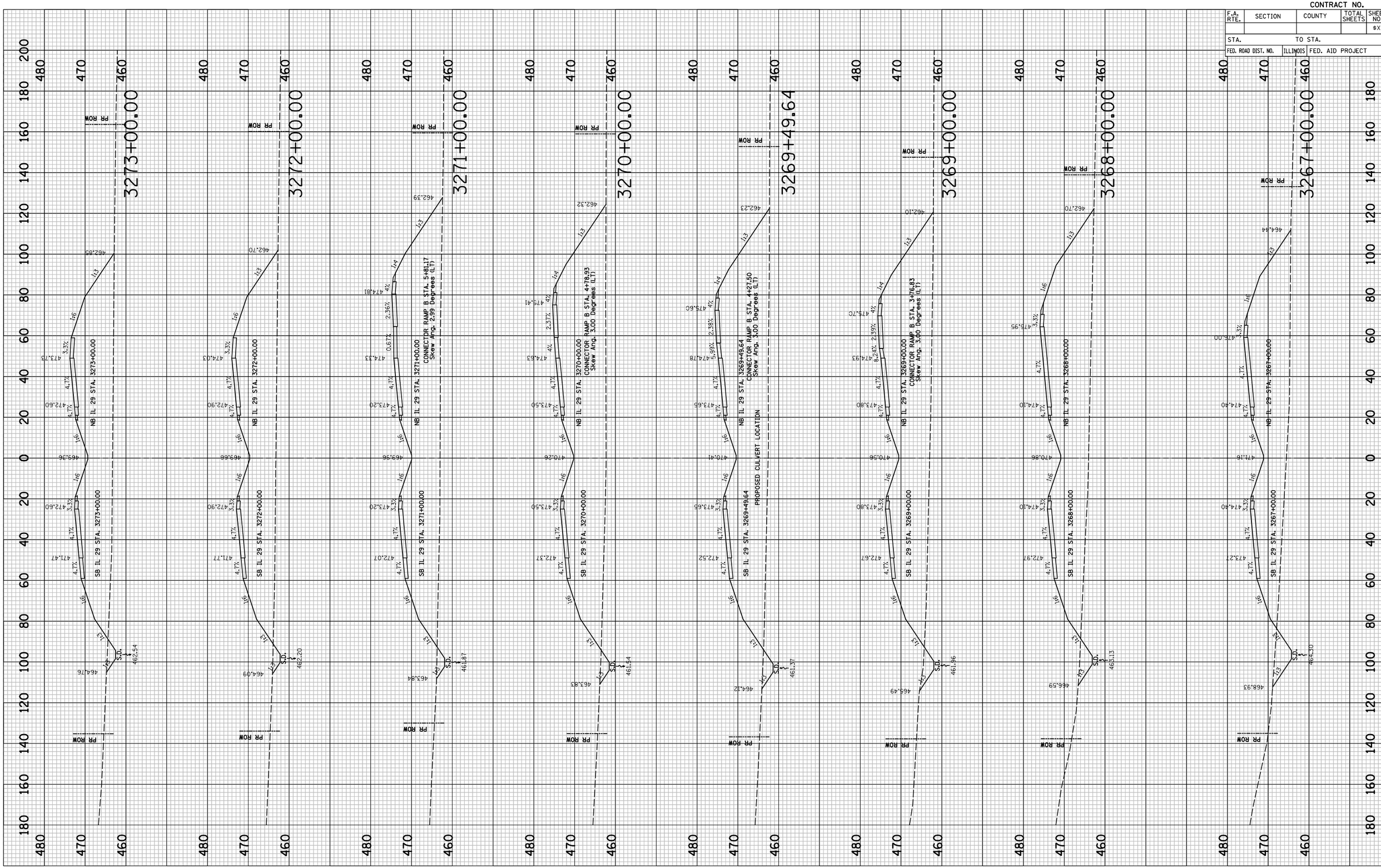

FINAL SURVEY	NOTE BOOK NO.	SURVEYED	PLOTTED	TEMPLATE	AREAS	AREAS CHECKED	BY	DATE

ORIGINAL SURVEY	NOTE BOOK NO.	SURVEYED	PLOTTED	TEMPLATE	AREAS	AREAS CHECKED	BY	DATE

PLOT DATE = 6/4/2010
FILE NAME = ...\8912CR334.sht
PLOT SCALE = 41.296 ' / IN.
USER NAME = Plotted by asantiag

IL 29 PROPOSED CROSS SECTIONS

PLOT DATE = 6/4/2010
FILE NAME = ...\8912CR334.sht
PLOT SCALE = 41.296 ' / IN.
USER NAME = Plotted by esantiag

ORIGINAL SURVEY		BY	DATE
	SURVEYED		
	PLOTTED		
NOTE BOOK	TEMPLATE		
	AREAS		
NO.	AREAS CHECKED		

FINAL SURVEY		BY	DATE
	SURVEYED		
	PLOTTED		
NOTE BOOK	TEMPLATE		
	AREAS		
NO.	AREAS CHECKED		

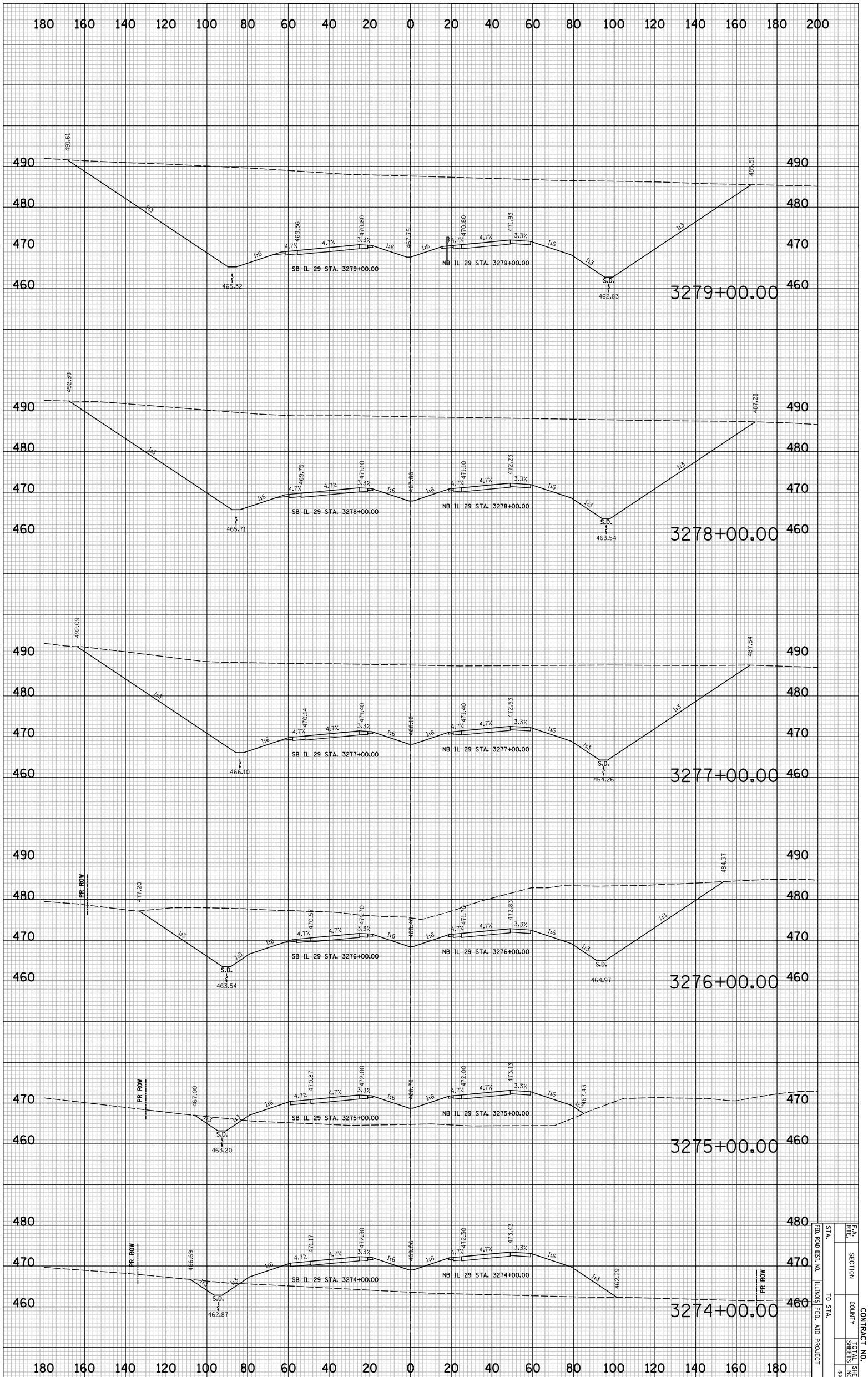

IL 29 PROPOSED CROSS SECTIONS

F.A. RTE.	SECTION		CONTRACT NO.
FED. ROAD DIST. NO.	COUNTY	TOTAL SHEETS	SHEET NO.
STA. TO STA.	ILLINOIS FED. AID PROJECT		

PLOT DATE = 6/4/2010
FILE NAME = ...\8912CR334.sht
PLOT SCALE = 41.296 ' / IN.
USER NAME = Plotted by esantiag

ORIGINAL SURVEY		BY	DATE
	SURVEYED		
	PLOTTED		
NOTE BOOK	TEMPLATE		
	AREAS		
NO.	AREAS CHECKED		

FINAL SURVEY		BY	DATE
	SURVEYED		
	PLOTTED		
NOTE BOOK	TEMPLATE		
	AREAS		
NO.	AREAS CHECKED		

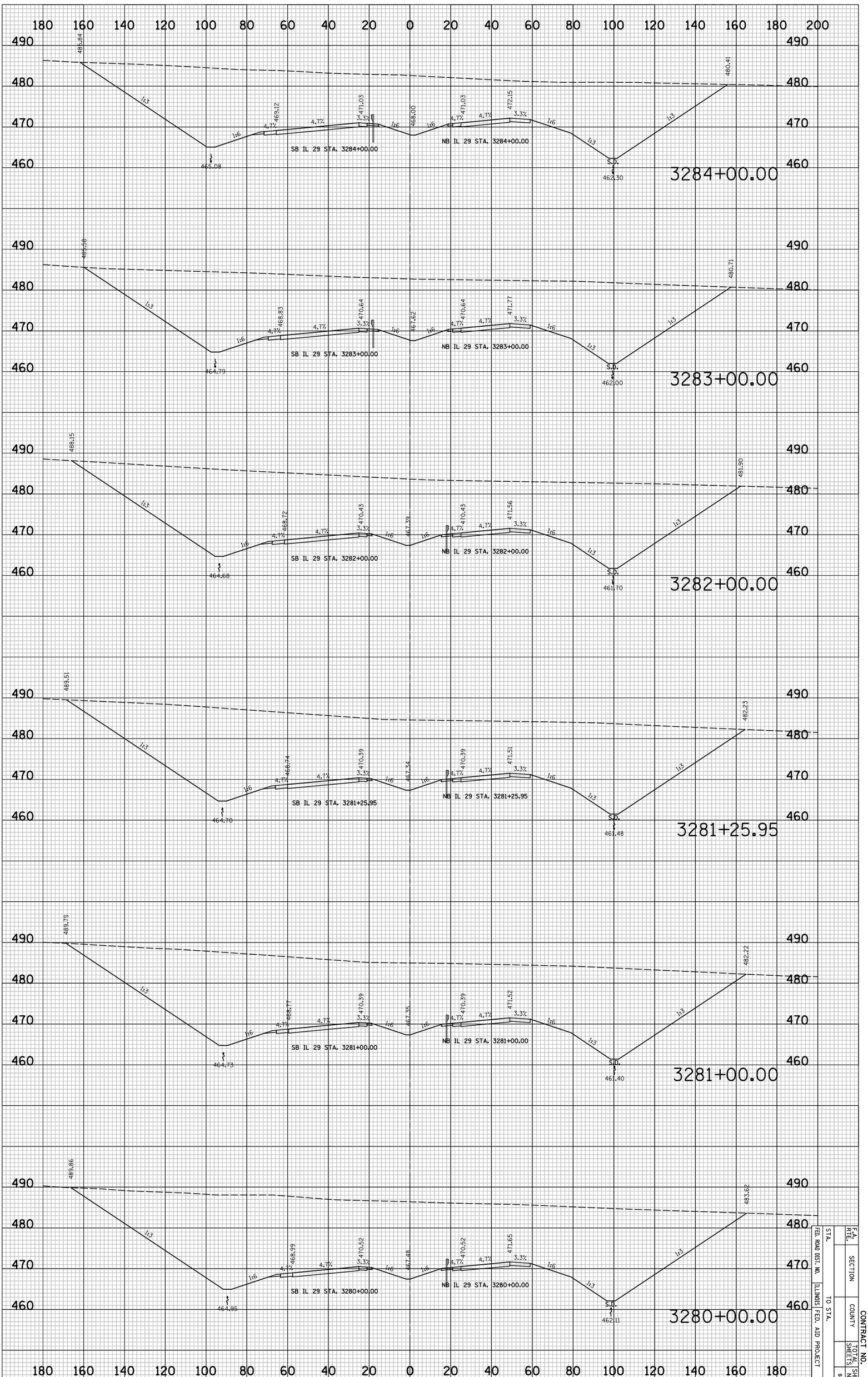

IL 29 PROPOSED CROSS SECTIONS

F.A. RTE.	SECTION	CONTRACT NO.
STA.	COUNTY	
FED. ROAD DIST. NO.	TOTAL SHEETS	SHEET NO.
ILLINOIS FED. AID PROJECT	TO STA.	8X56

PLOT DATE = 6/4/2010
FILE NAME = ...\8912CR334.sht
PLOT SCALE = 41.296 ' / IN.
USER NAME = Plotted by esantiag

ORIGINAL SURVEY		BY	DATE
	SURVEYED		
	PLOTTED		
NOTE BOOK	TEMPLATE		
	AREAS		
NO.	AREAS CHECKED		

FINAL SURVEY		BY	DATE
	SURVEYED		
	PLOTTED		
NOTE BOOK	TEMPLATE		
	AREAS		
NO.	AREAS CHECKED		

IL 29 PROPOSED CROSS SECTIONS

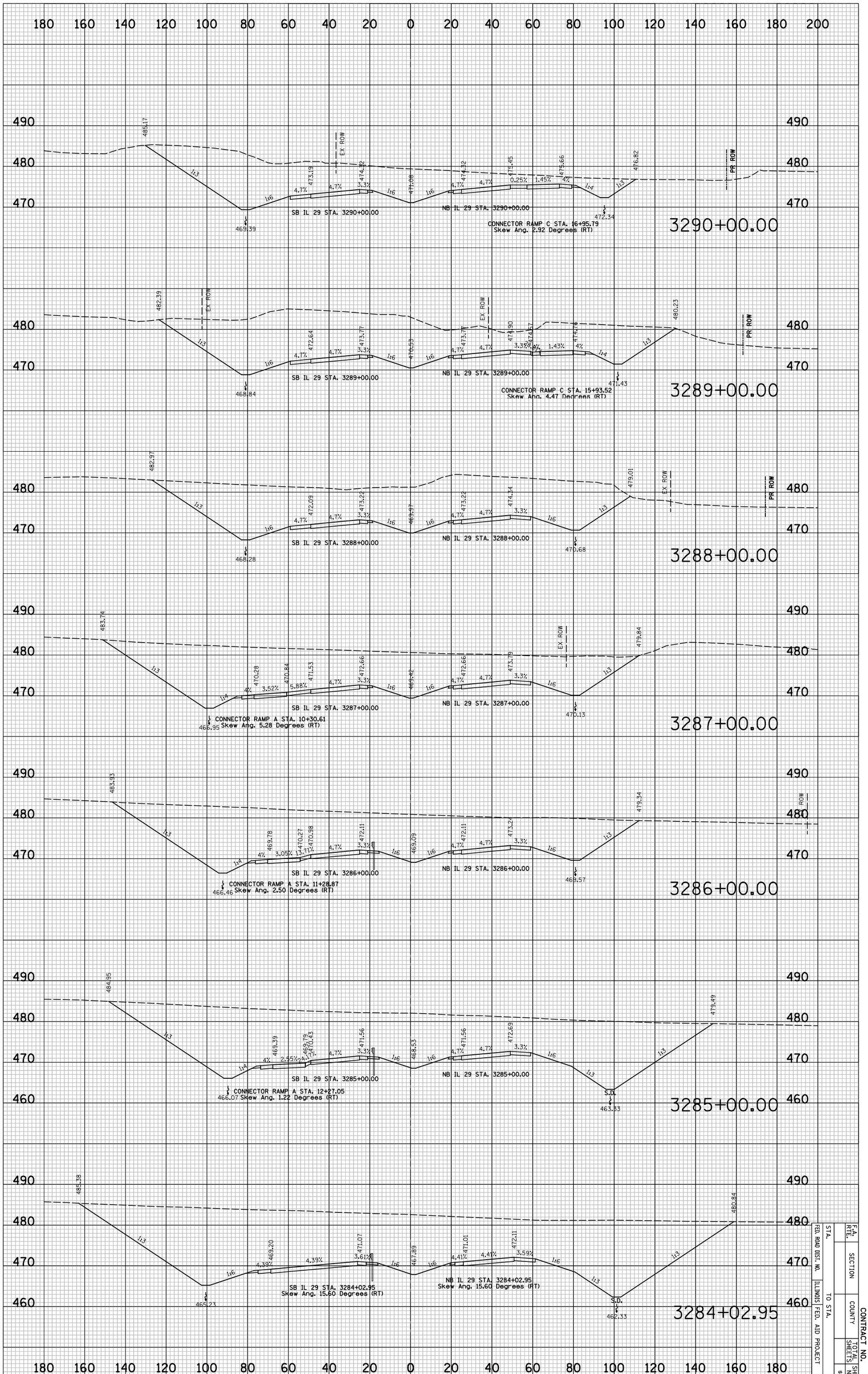

F.A. RTE.	SECTION		CONTRACT NO.
STA.		COUNTY	
FED. ROAD DIST. NO.		TOTAL SHEETS	SHEET NO.
TO STA.	ILLINOIS FED. AID PROJECT		8X57

CONTRACT NO.

F.A. RTE.	SECTION	COUNTY	TOTAL SHEETS	SHEET NO.
				$XS8
STA.		TO STA.		
FED. ROAD DIST. NO.	ILLINOIS	FED. AID PROJECT		

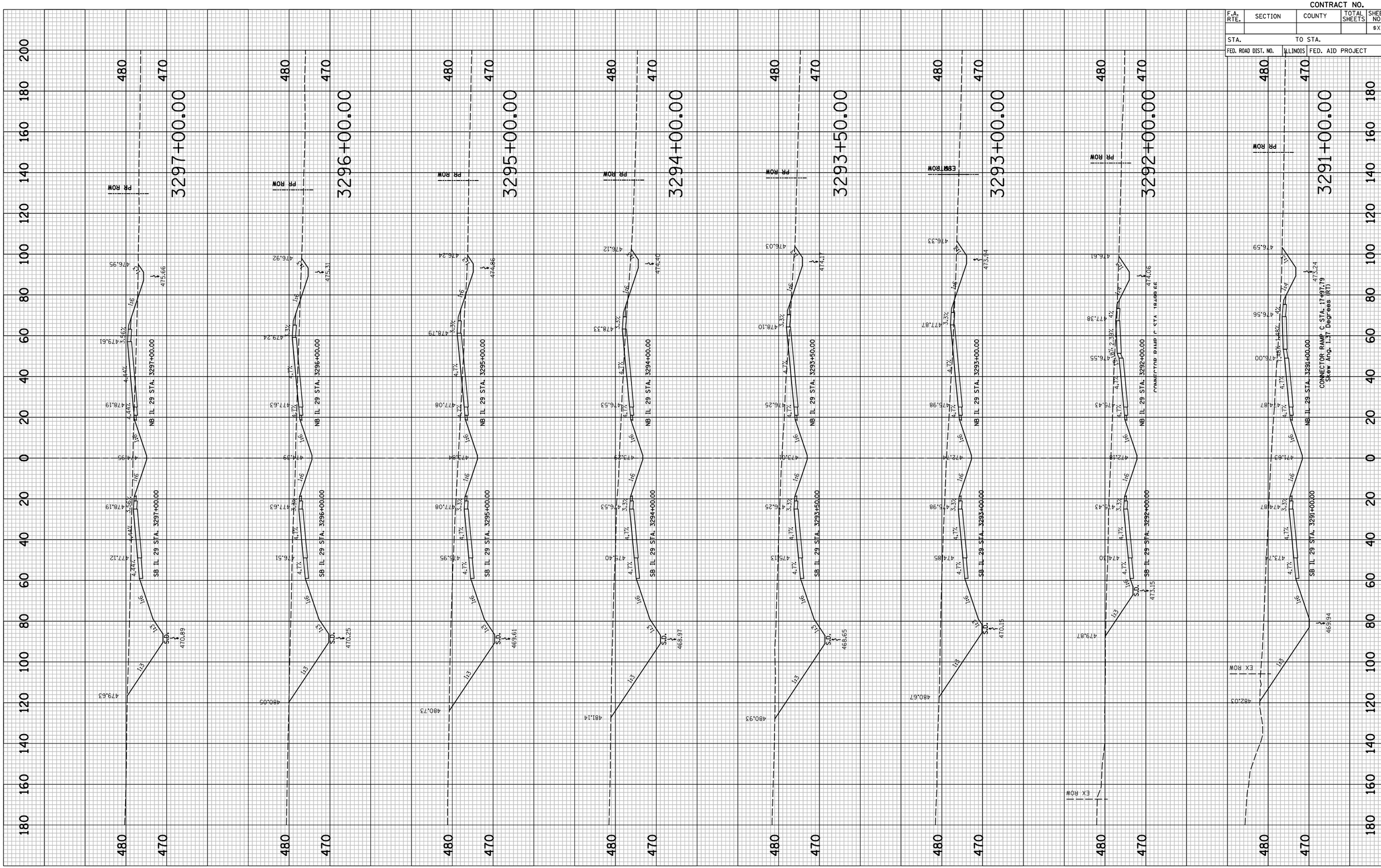

FINAL SURVEY	NOTE BOOK	NO.	SURVEYED	PLOTTED	TEMPLATE	AREAS	AREAS CHECKED	BY	DATE

ORIGINAL SURVEY	NOTE BOOK	NO.	SURVEYED	PLOTTED	TEMPLATE	AREAS	AREAS CHECKED	BY	DATE

PLOT DATE = 6/4/2010
FILE NAME = ...\8912CR334.sht
PLOT SCALE = 41.296 ' / IN.
USER NAME = Plotted by asantiag

IL 29 PROPOSED CROSS SECTIONS

CONTRACT NO.

F.A. RTE.	SECTION	COUNTY	TOTAL SHEETS	SHEET NO.
				$XS9
STA.		TO STA.		
FED. ROAD DIST. NO.	ILLINOIS	FED. AID PROJECT		

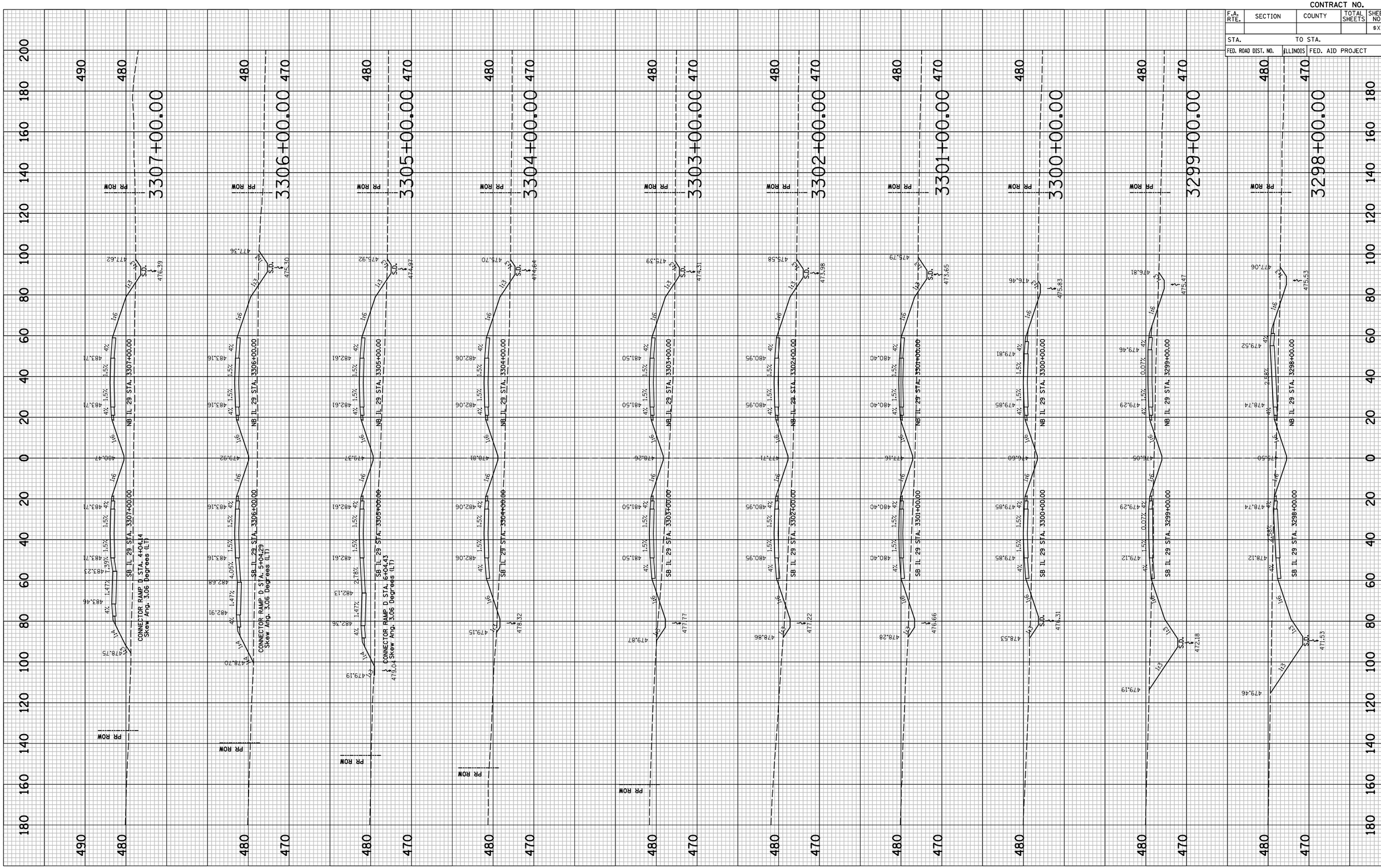

FINAL SURVEY	NOTE BOOK	NO.	SURVEYED	PLOTTED	TEMPLATE	AREAS	AREAS CHECKED	BY	DATE

ORIGINAL SURVEY	NOTE BOOK	NO.	SURVEYED	PLOTTED	TEMPLATE	AREAS	AREAS CHECKED	BY	DATE

PLOT DATE = 6/4/2010
FILE NAME = ...\8912CR334.sht
PLOT SCALE = 41.296 ' / IN.
USER NAME = Plotted by asantiag

IL 29 PROPOSED CROSS SECTIONS

PLOT DATE = 6/4/2010
FILE NAME = ...\8912CR334.sht
PLOT SCALE = 41.296 ' / IN.
USER NAME = Plotted by esantiag

ORIGINAL SURVEY		BY	DATE
	SURVEYED		
	PLOTTED		
NOTE BOOK	TEMPLATE		
	AREAS		
NO.	AREAS CHECKED		

FINAL SURVEY		BY	DATE
	SURVEYED		
	PLOTTED		
NOTE BOOK	TEMPLATE		
	AREAS		
NO.	AREAS CHECKED		

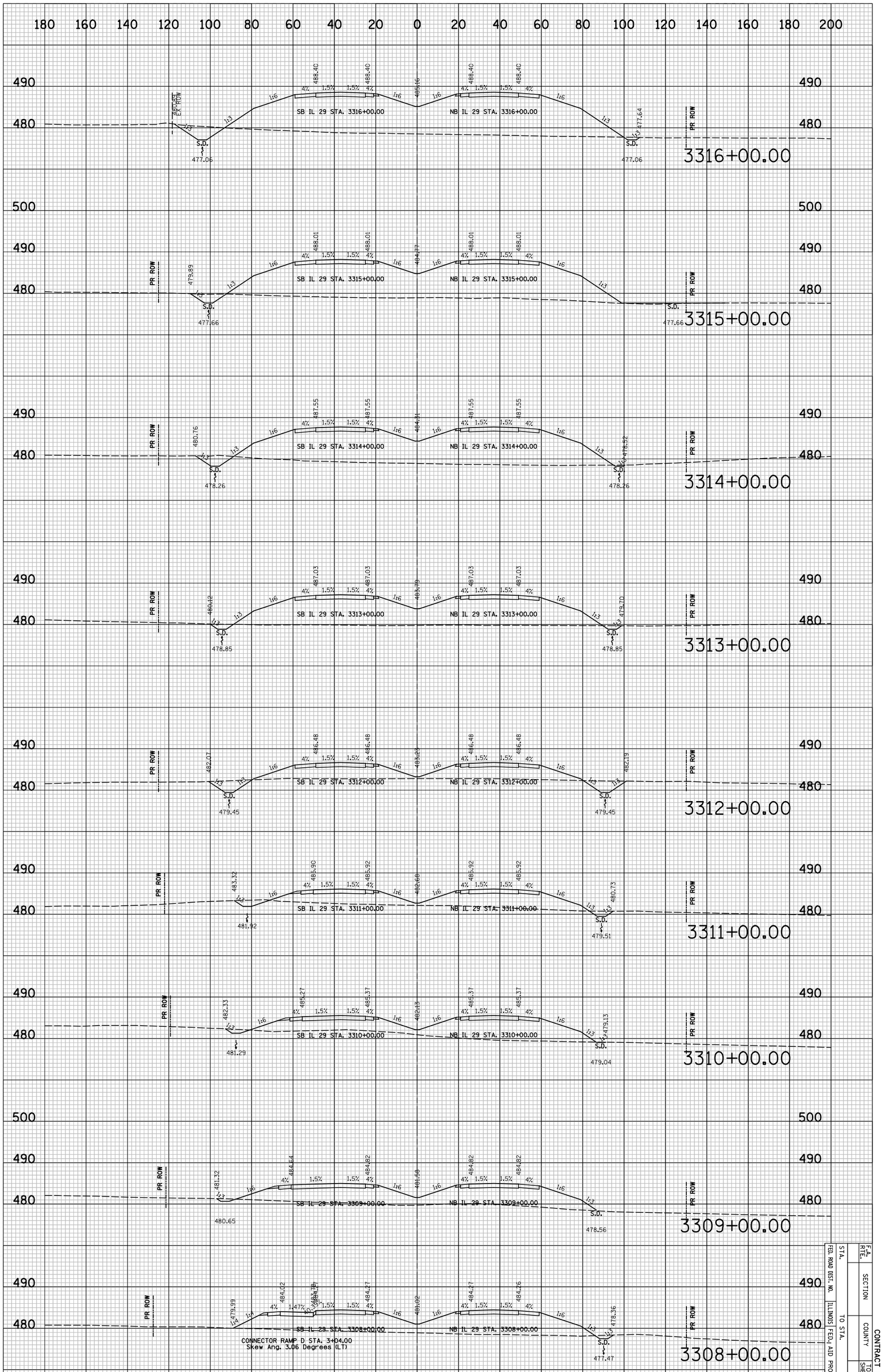

IL 29 PROPOSED CROSS SECTIONS

F.A. RTE.	SECTION	CONTRACT NO.
STA.	COUNTY	SHEET NO. OF SHEETS
FED. ROAD DIST. NO.	ILLINOIS FED. AID PROJECT	
TO STA.		

8X510

PLOT DATE = 6/4/2010
FILE NAME = ...\8912CR334.sht
PLOT SCALE = 41.296 ' / IN.
USER NAME = Plotted by esantiag

ORIGINAL SURVEY		BY	DATE
NOTE BOOK	SURVEYED		
NO.	PLOTTED		
	TEMPLATE		
	AREAS		
	AREAS CHECKED		

FINAL SURVEY		BY	DATE
NOTE BOOK	SURVEYED		
NO.	PLOTTED		
	TEMPLATE		
	AREAS		
	AREAS CHECKED		

IL 29 PROPOSED CROSS SECTIONS

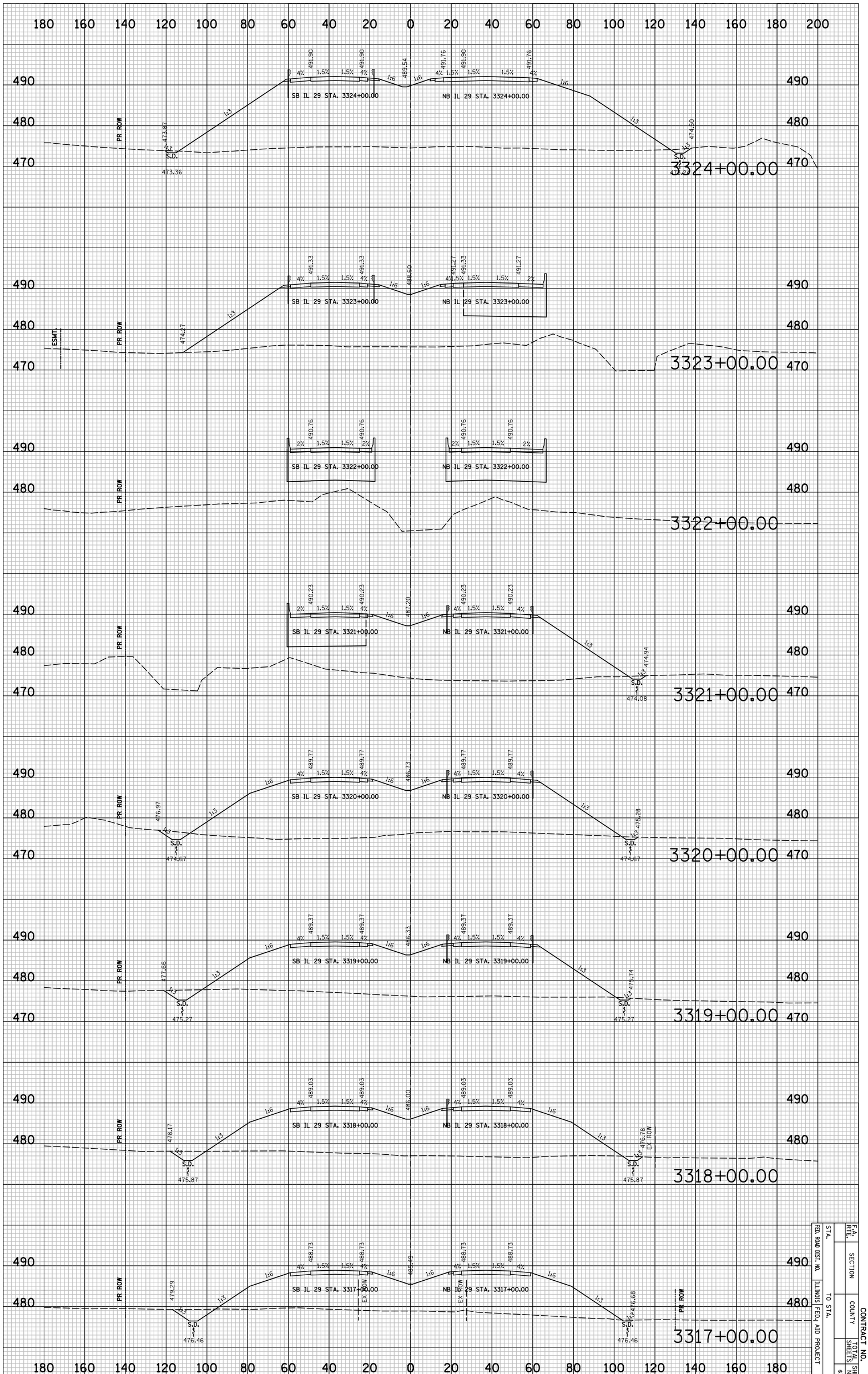

F.A. RTE.	SECTION		CONTRACT NO.
FED. ROAD DIST. NO.	COUNTY	TOTAL SHEETS	SHEET NO.
STA. TO STA.	ILLINOIS FED. AID PROJECT		

8 X 51 1

CONTRACT NO.

F.A. RTE.	SECTION	COUNTY	TOTAL SHEETS	SHEET NO.
				$XS12
STA.		TO STA.		
FED. ROAD DIST. NO.	ILLINOIS	FED. AID PROJECT		

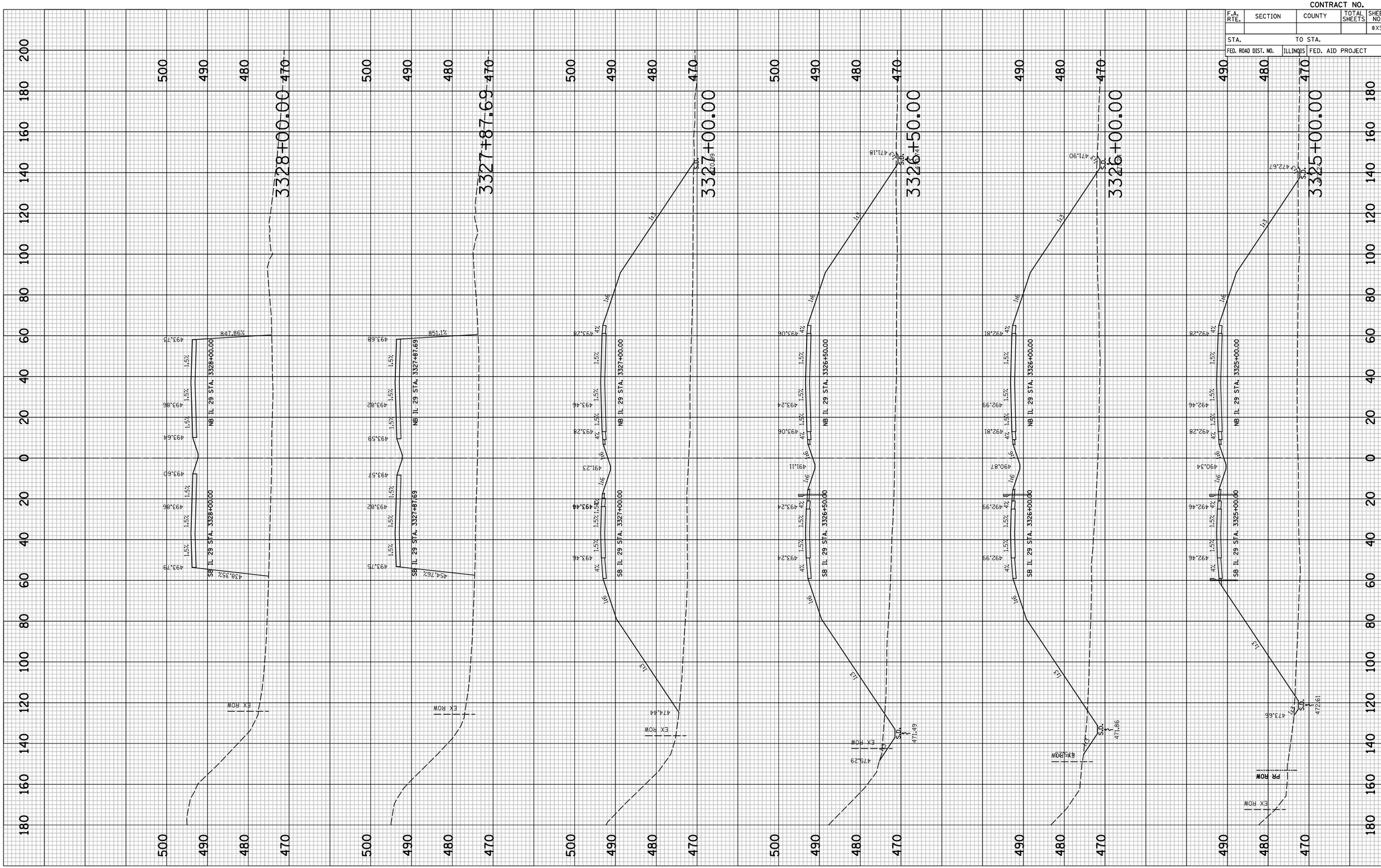

FINAL SURVEY		BY	DATE
NOTE BOOK	SURVEYED		
NO.	PLOTTED		
	TEMPLATE		
	AREAS		
	AREAS CHECKED		

ORIGINAL SURVEY		BY	DATE
NOTE BOOK	SURVEYED		
NO.	PLOTTED		
	TEMPLATE		
	AREAS		
	AREAS CHECKED		

PLOT DATE = 6/4/2010
FILE NAME = ...\8912CR334.sht
PLOT SCALE = 41.296 ' / IN.
USER NAME = Plotted by asantiag

IL 29 PROPOSED CROSS SECTIONS

PLOT DATE = 6/4/2010
FILE NAME = ...\8912CR334.sht
PLOT SCALE = 41.296 ' / IN.
USER NAME = Plotted by esantiag

ORIGINAL SURVEY		BY	DATE
	SURVEYED		
	PLOTTED		
NOTE BOOK	TEMPLATE		
	AREAS		
NO.	AREAS CHECKED		

FINAL SURVEY		BY	DATE
	SURVEYED		
	PLOTTED		
NOTE BOOK	TEMPLATE		
	AREAS		
NO.	AREAS CHECKED		

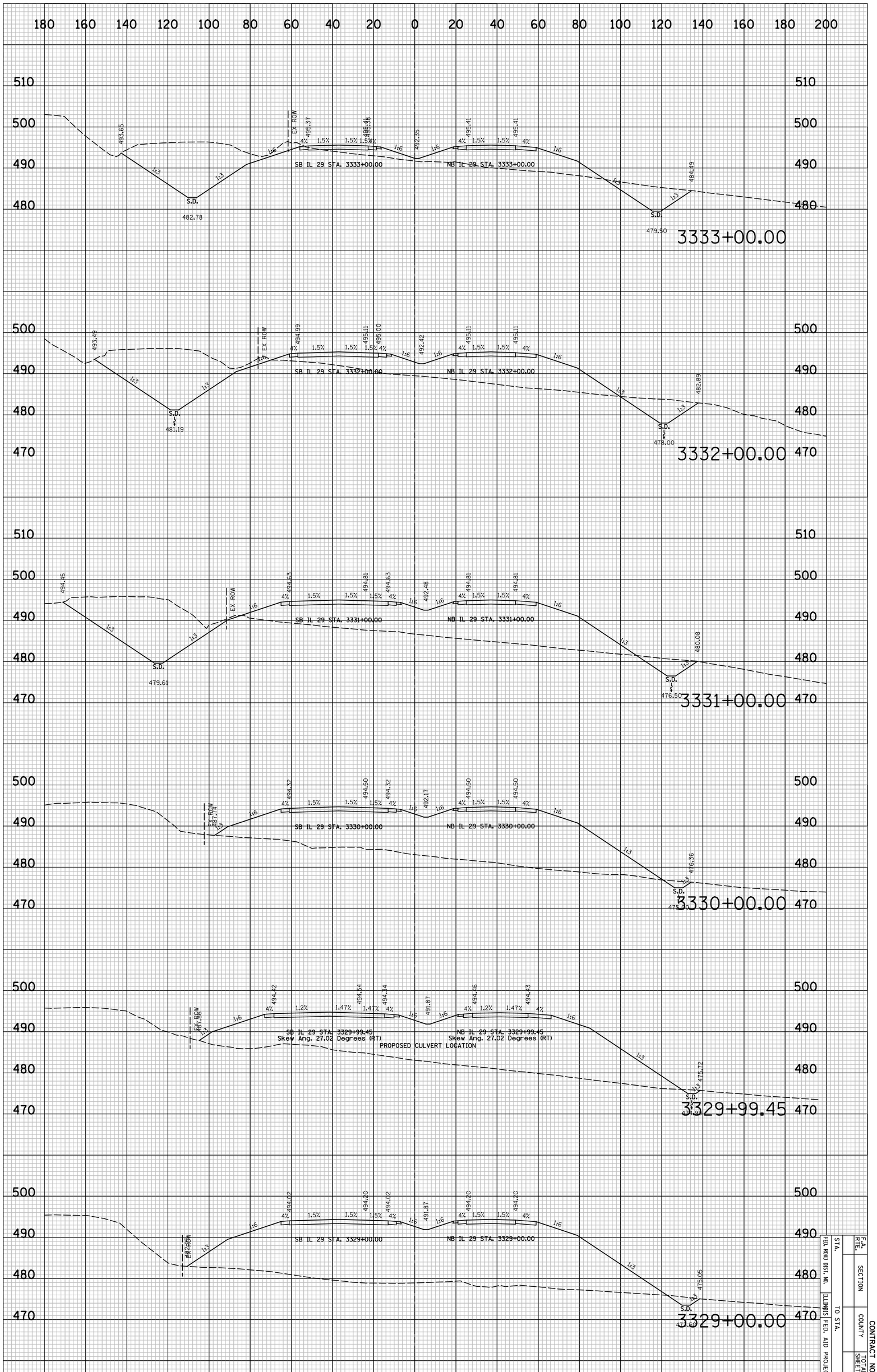

IL 29 PROPOSED CROSS SECTIONS

F.A. RTE.	SECTION	CONTRACT NO.
STA.	COUNTY	TOTAL SHEETS / SHEET NO.
FED. ROAD DIST. NO.	ILLINOIS FED. AID PROJECT	
TO STA.		

CONTRACT NO.

F.A. RTE.	SECTION	COUNTY	TOTAL SHEETS	SHEET NO.
				$XS14
STA.		TO STA.		
FED. ROAD DIST. NO.	ILLINOIS	FED. AID PROJECT		

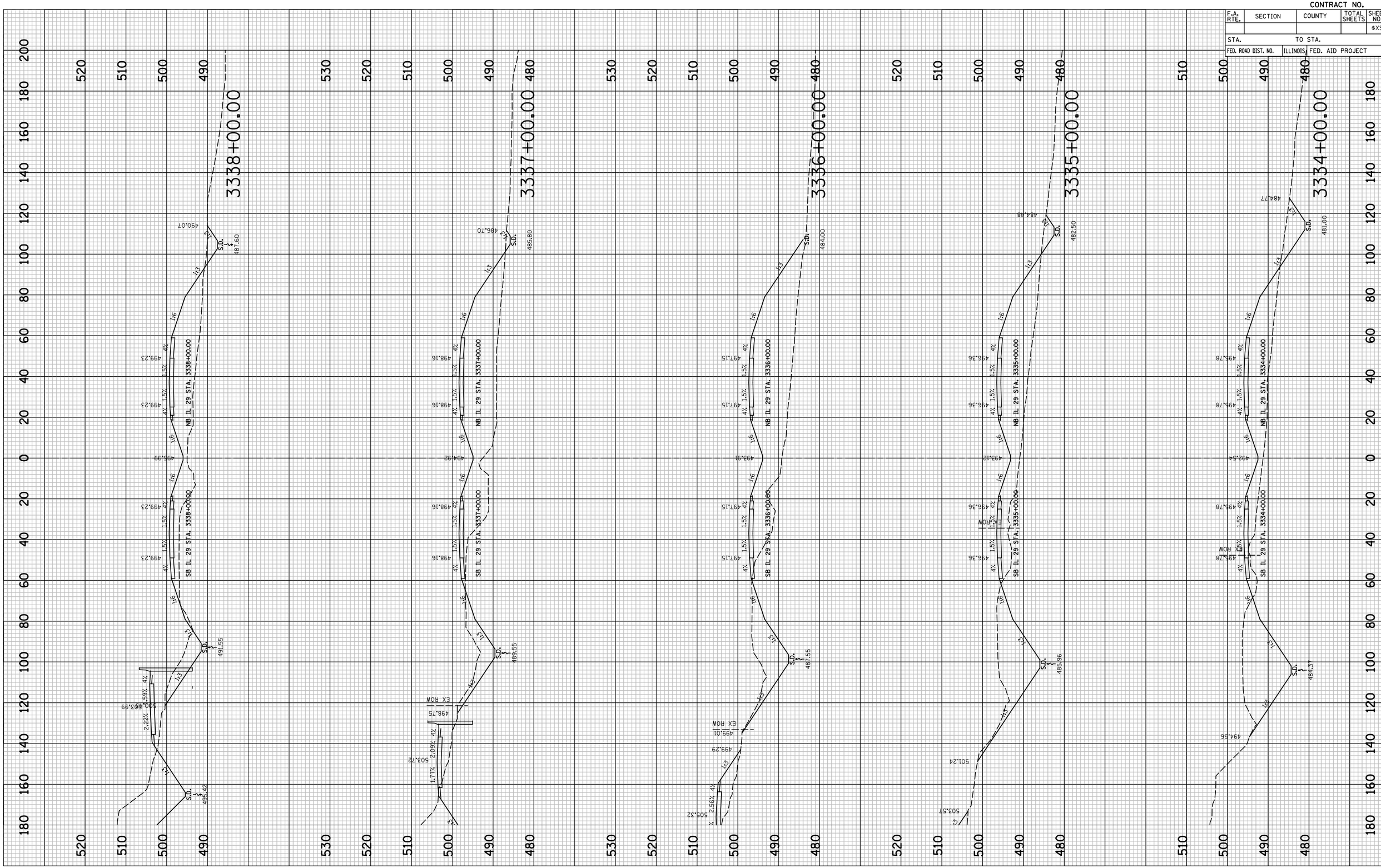

FINAL SURVEY		BY	DATE
NOTE BOOK	SURVEYED		
	PLOTTED		
	TEMPLATE		
	AREAS		
NO.	AREAS CHECKED		

ORIGINAL SURVEY		BY	DATE
NOTE BOOK	SURVEYED		
	PLOTTED		
	TEMPLATE		
	AREAS		
NO.	AREAS CHECKED		

PLOT DATE = 6/4/2010
FILE NAME = ...\8912CR334.sht
PLOT SCALE = 41.296 ' / IN.
USER NAME = Plotted by asantiag

IL 29 PROPOSED CROSS SECTIONS

CONTRACT NO.

F.A. RTE.	SECTION	COUNTY	TOTAL SHEETS	SHEET NO.
				$XS15
STA.	TO STA.			
FED. ROAD DIST. NO.	ILLINOIS	FED. AID PROJECT		

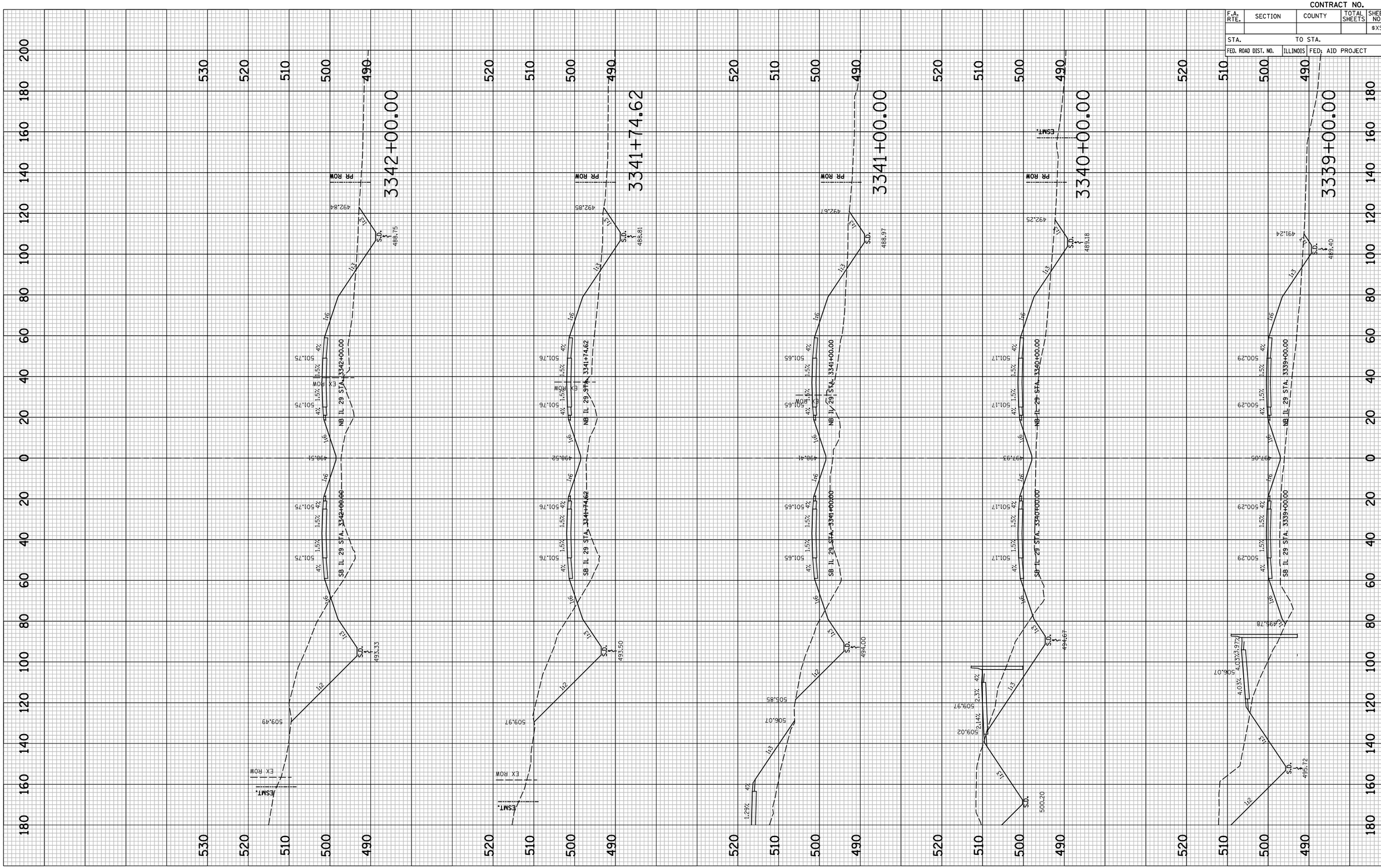

FINAL SURVEY		BY	DATE
NOTE BOOK	SURVEYED		
	PLOTTED		
	TEMPLATE		
	AREAS		
NO.	AREAS CHECKED		

ORIGINAL SURVEY		BY	DATE
NOTE BOOK	SURVEYED		
	PLOTTED		
	TEMPLATE		
	AREAS		
NO.	AREAS CHECKED		

PLOT DATE = 6/4/2010
FILE NAME = ...\8912CR334.sht
PLOT SCALE = 41.296 ' / IN.
USER NAME = Plotted by asantiag

IL 29 PROPOSED CROSS SECTIONS

CONTRACT NO.

F.A. RTE.	SECTION	COUNTY	TOTAL SHEETS	SHEET NO.
				$XS16
STA.		TO STA.		
FED. ROAD DIST. NO.	ILLINOIS	FED. AID PROJECT		

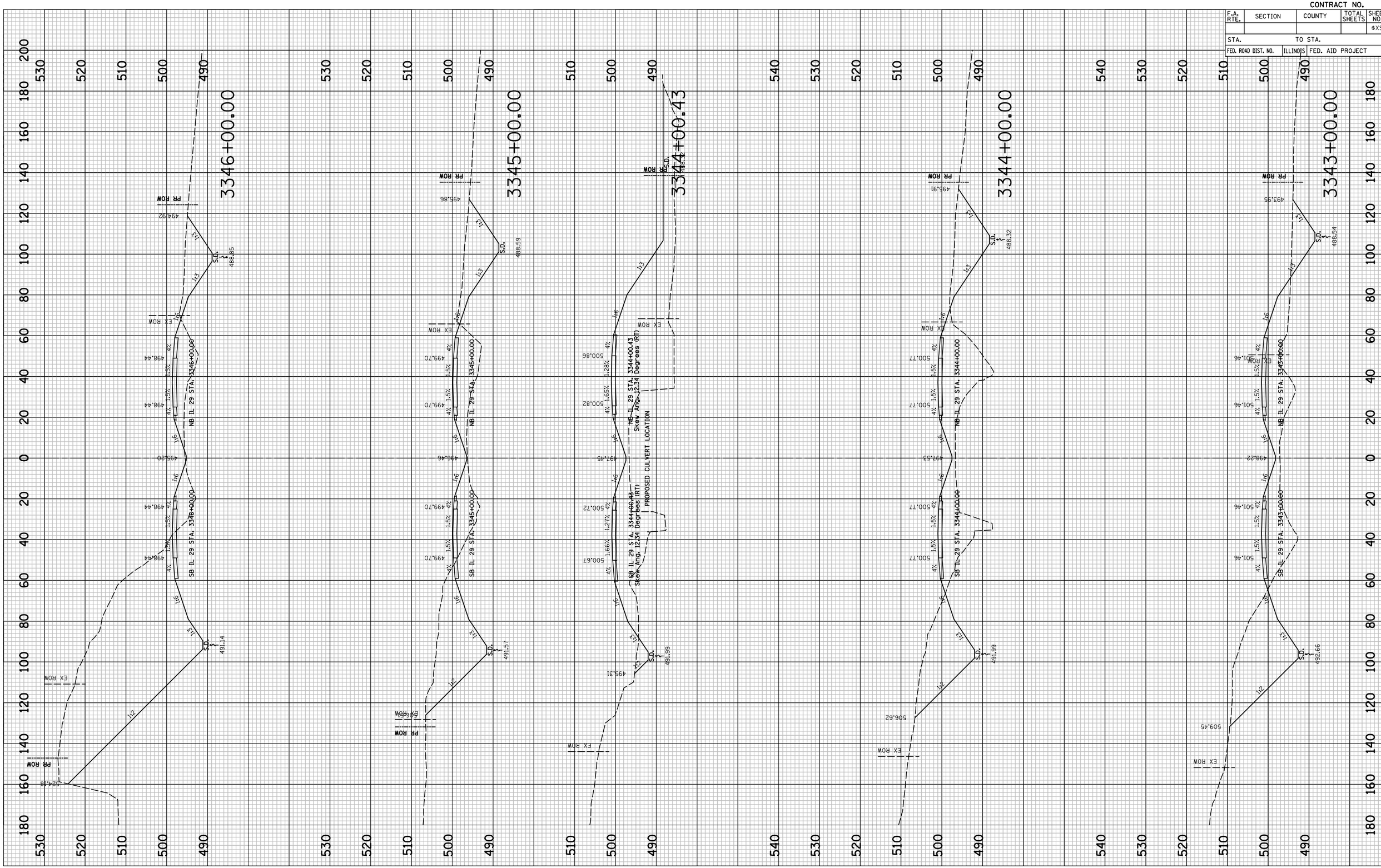

FINAL SURVEY		BY	DATE
NOTE BOOK NO.	SURVEYED		
	PLOTTED		
	TEMPLATE		
	AREAS		
	AREAS CHECKED		

ORIGINAL SURVEY		BY	DATE
NOTE BOOK NO.	SURVEYED		
	PLOTTED		
	TEMPLATE		
	AREAS		
	AREAS CHECKED		

PLOT DATE = 6/4/2010
FILE NAME = ...\8912CR334.sht
PLOT SCALE = 41.296 ' / IN.
USER NAME = Plotted by asantiag

IL 29 PROPOSED CROSS SECTIONS

CONTRACT NO.

F.A. RTE.	SECTION	COUNTY	TOTAL SHEETS	SHEET NO.
				#XS17
STA.	TO STA.			
FED. ROAD DIST. NO.	ILLINOIS	FED. AID PROJECT		

FINAL SURVEY	SURVEYED	BY	DATE
NOTE BOOK	PLOTTED		
NO.	DRAWN BY		
	AREAS		
	AREAS CHECKED		

ORIGINAL SURVEY	SURVEYED	BY	DATE
NOTE BOOK	PLOTTED		
NO.	DRAWN BY		
	AREAS		
	AREAS CHECKED		

PLOT DATE = 6/4/2010
FILE NAME = ...\8912CP3334.sht
PLOT SCALE = 41.296 ' / IN.
USER NAME = Plotted by aesntag

IL 29 PROPOSED CROSS SECTIONS

CONTRACT NO.

F.A. RTE.	SECTION	COUNTY	TOTAL SHEETS	SHEET NO.
				$XS18
STA.		TO STA.		
FED. ROAD DIST. NO.	ILLINOIS	FED. AID PROJECT		

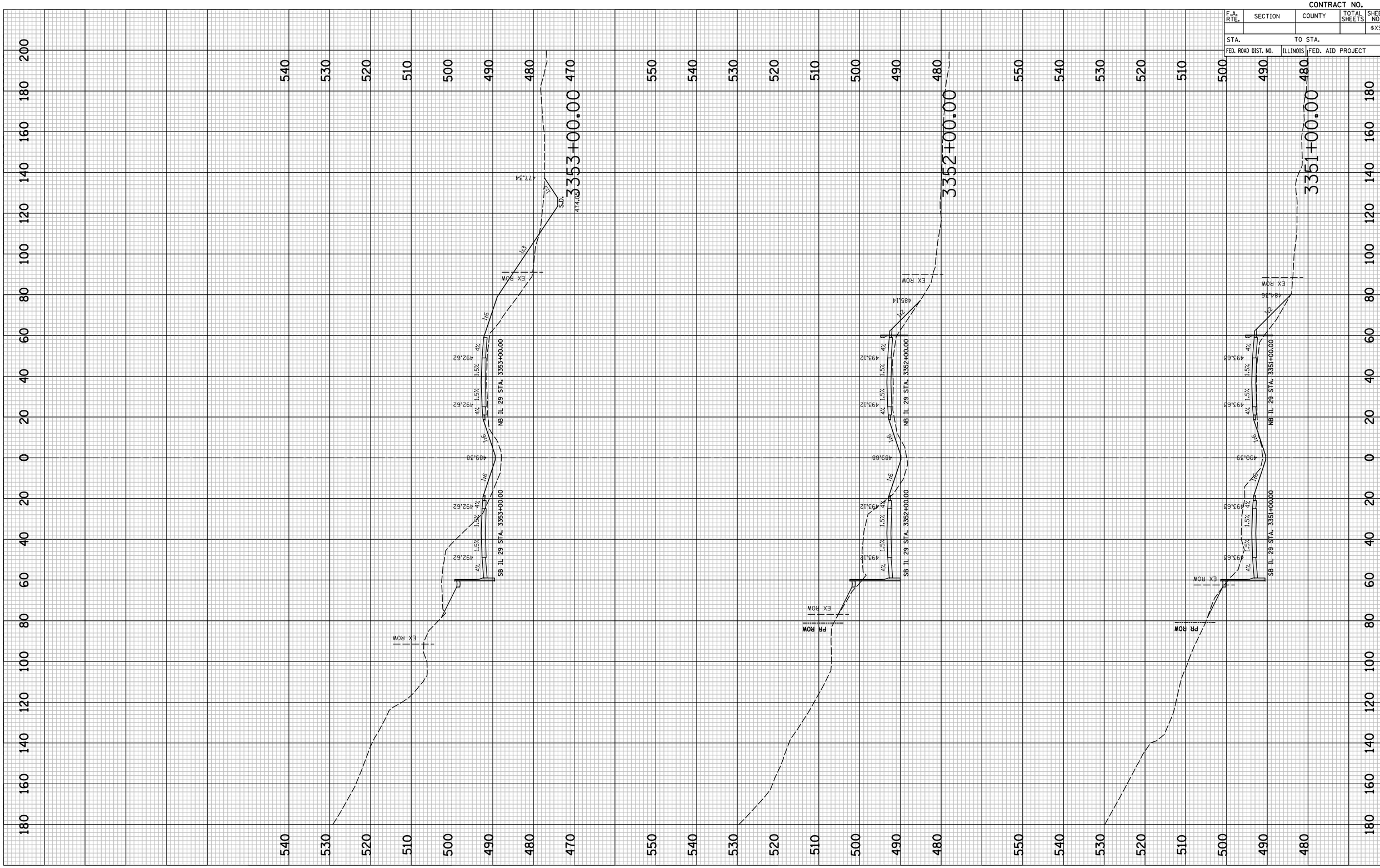

FINAL SURVEY		BY	DATE
NOTE BOOK	SURVEYED		
	PLOTTED		
	TEMPLATE		
	AREAS		
NO.	AREAS CHECKED		

ORIGINAL SURVEY		BY	DATE
NOTE BOOK	SURVEYED		
	PLOTTED		
	TEMPLATE		
	AREAS		
NO.	AREAS CHECKED		

PLOT DATE = 6/4/2010
FILE NAME = ...\8912CR334.sht
PLOT SCALE = 41.296 ' / IN.
USER NAME = Plotted by asantiag

IL 29 PROPOSED CROSS SECTIONS

CONTRACT NO.

F.A. RTE.	SECTION	COUNTY	TOTAL SHEETS	SHEET NO.
				$XS19
STA.		TO STA.		
FED. ROAD DIST. NO.	ILLINOIS	FED. AID PROJECT		

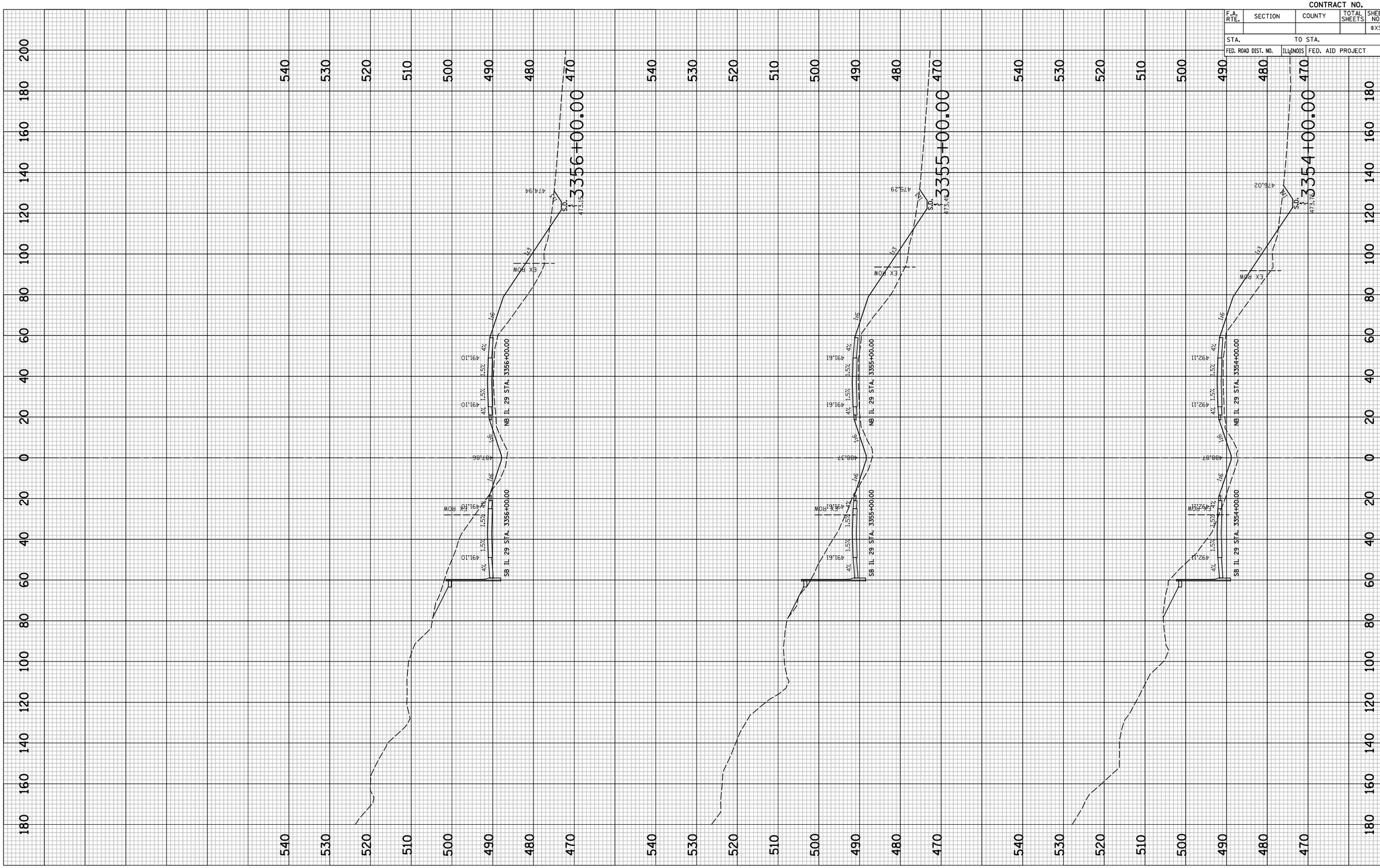

FINAL SURVEY
NOTE BOOK NO.
SURVEYED
PLOTTED
TEMPLATE
AREAS
AREAS CHECKED
BY
DATE

ORIGINAL SURVEY
NOTE BOOK NO.
SURVEYED
PLOTTED
TEMPLATE
AREAS
AREAS CHECKED
BY
DATE

PLOT DATE = 6/4/2010
FILE NAME = ...\8912CR334.sht
PLOT SCALE = 41.296 ' / IN.
USER NAME = Plotted by asantiag

IL 29 PROPOSED CROSS SECTIONS

CONTRACT NO.

F.A. RTE.	SECTION	COUNTY	TOTAL SHEETS	SHEET NO.
				$XS20
STA.		TO STA.		
FED. ROAD DIST. NO.	ILLINOIS	FED. AID PROJECT		



FINAL SURVEY		BY	DATE
NOTE BOOK	SURVEYED		
	PLOTTED		
	TEMPLATE		
	AREAS		
NO.	AREAS CHECKED		

ORIGINAL SURVEY		BY	DATE
NOTE BOOK	SURVEYED		
	PLOTTED		
	TEMPLATE		
	AREAS		
NO.	AREAS CHECKED		

PLOT DATE = 6/4/2010
FILE NAME = ...\8912CR334.sht
PLOT SCALE = 41.296 ' / IN.
USER NAME = Plotted by asantiag

IL 29 PROPOSED CROSS SECTIONS

PLOT DATE = 6/4/2010
FILE NAME = ...\8912CR335.sht
PLOT SCALE = 41.296 ' / IN.
USER NAME = Plotted by esantiag

ORIGINAL SURVEY		BY	DATE
	SURVEYED		
	PLOTTED		
NOTE BOOK	TEMPLATE		
	AREAS		
NO.	AREAS CHECKED		

FINAL SURVEY		BY	DATE
	SURVEYED		
	PLOTTED		
NOTE BOOK	TEMPLATE		
	AREAS		
NO.	AREAS CHECKED		

IL 29 PROPOSED CROSS SECTIONS

F.A. RTE.	SECTION		CONTRACT NO.
FED. ROAD DIST. NO.	COUNTY	TOTAL SHEETS	SHEET NO.
STA. TO STA.	[ILLINOIS] FED. AID PROJECT		$XS1

CONTRACT NO.

F.A. RTE.	SECTION	COUNTY	TOTAL SHEETS	SHEET NO.
				$XS2
STA.	TO STA.			
FED. ROAD DIST. NO.	ILLINOIS	FED. AID PROJECT		

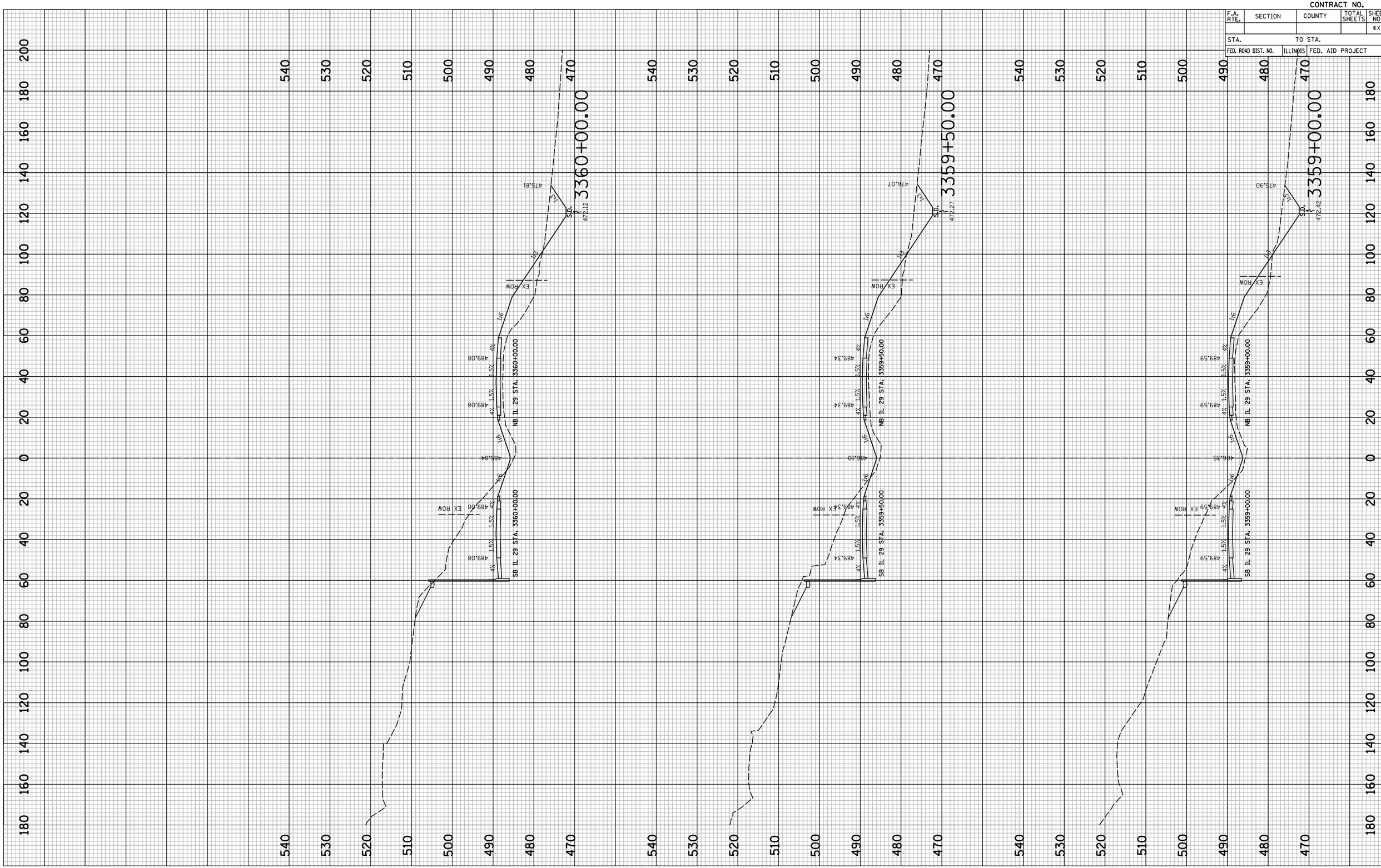

FINAL SURVEY		BY	DATE
NOTE BOOK	SURVEYED		
NO.	PLOTTED		
	TEMPLATE		
	AREAS		
	AREAS CHECKED		

ORIGINAL SURVEY		BY	DATE
NOTE BOOK	SURVEYED		
NO.	PLOTTED		
	TEMPLATE		
	AREAS		
	AREAS CHECKED		

PLOT DATE = 6/4/2010
FILE NAME = ...\8912CR335.sht
PLOT SCALE = 41.296 ' / IN.
USER NAME = Plotted by asantiag

IL 29 PROPOSED CROSS SECTIONS

CONTRACT NO.

F.A. RTE.	SECTION	COUNTY	TOTAL SHEETS	SHEET NO.
				$XS3
STA.		TO STA.		
FED. ROAD DIST. NO.	ILLINOIS	FED. AID PROJECT		

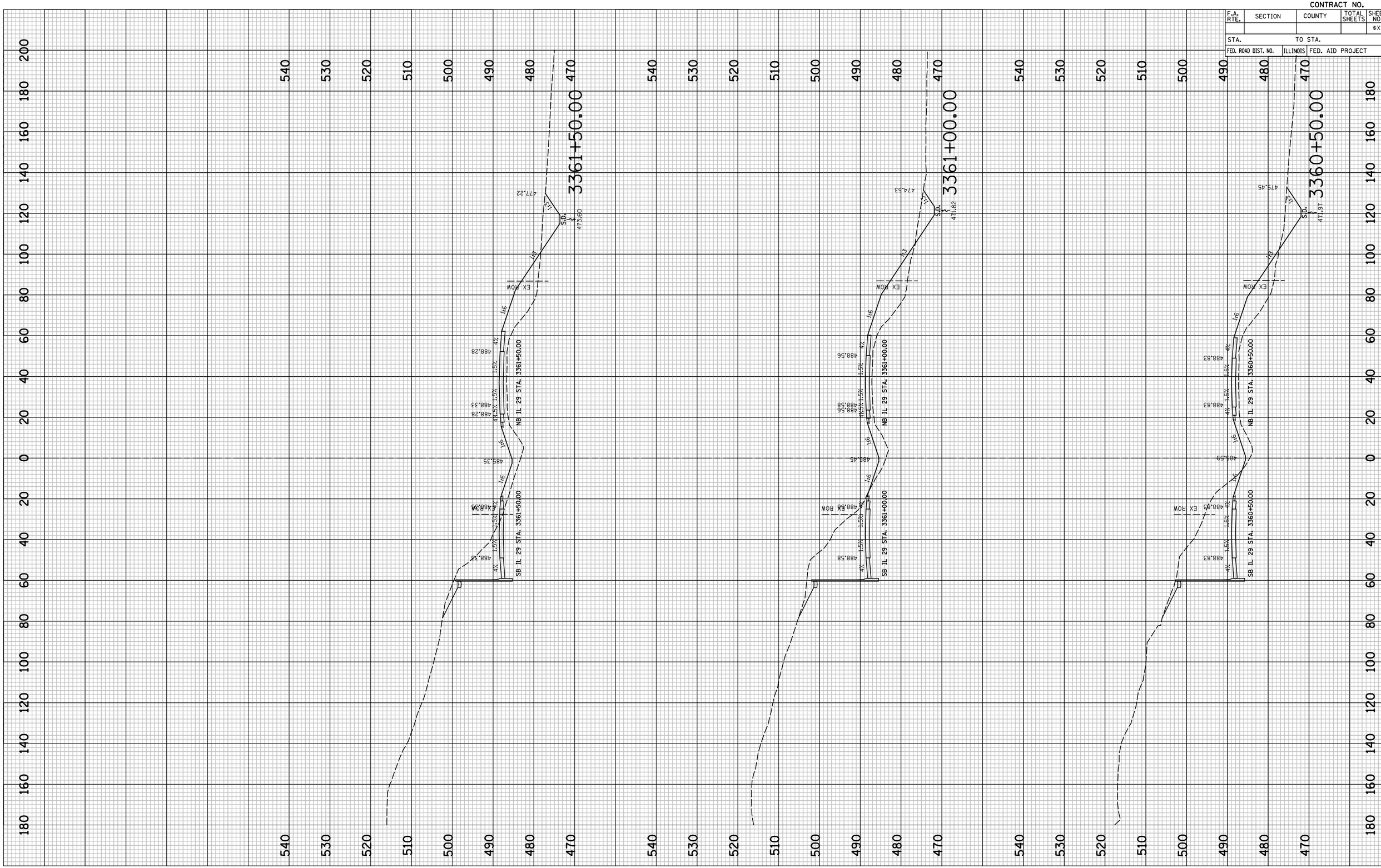

FINAL SURVEY | NOTE BOOK NO. | SURVEYED | PLOTTED | TEMPLATE | AREAS | AREAS CHECKED | BY | DATE

ORIGINAL SURVEY | NOTE BOOK NO. | SURVEYED | PLOTTED | TEMPLATE | AREAS | AREAS CHECKED | BY | DATE

PLOT DATE = 6/4/2010
FILE NAME = ...\8912CR335.sht
PLOT SCALE = 41.296 ' / IN.
USER NAME = Plotted by asantiag

IL 29 PROPOSED CROSS SECTIONS

PLOT DATE = 6/4/2010
FILE NAME = ...\8912CR335.sht
PLOT SCALE = 41.296 ' / IN.
USER NAME = Plotted by asantiag

ORIGINAL SURVEY		BY	DATE
	SURVEYED		
	PLOTTED		
NOTE BOOK	TEMPLATE		
	AREAS		
NO.	AREAS CHECKED		

FINAL SURVEY		BY	DATE
	SURVEYED		
	PLOTTED		
NOTE BOOK	TEMPLATE		
	AREAS		
NO.	AREAS CHECKED		

IL 29 PROPOSED CROSS SECTIONS

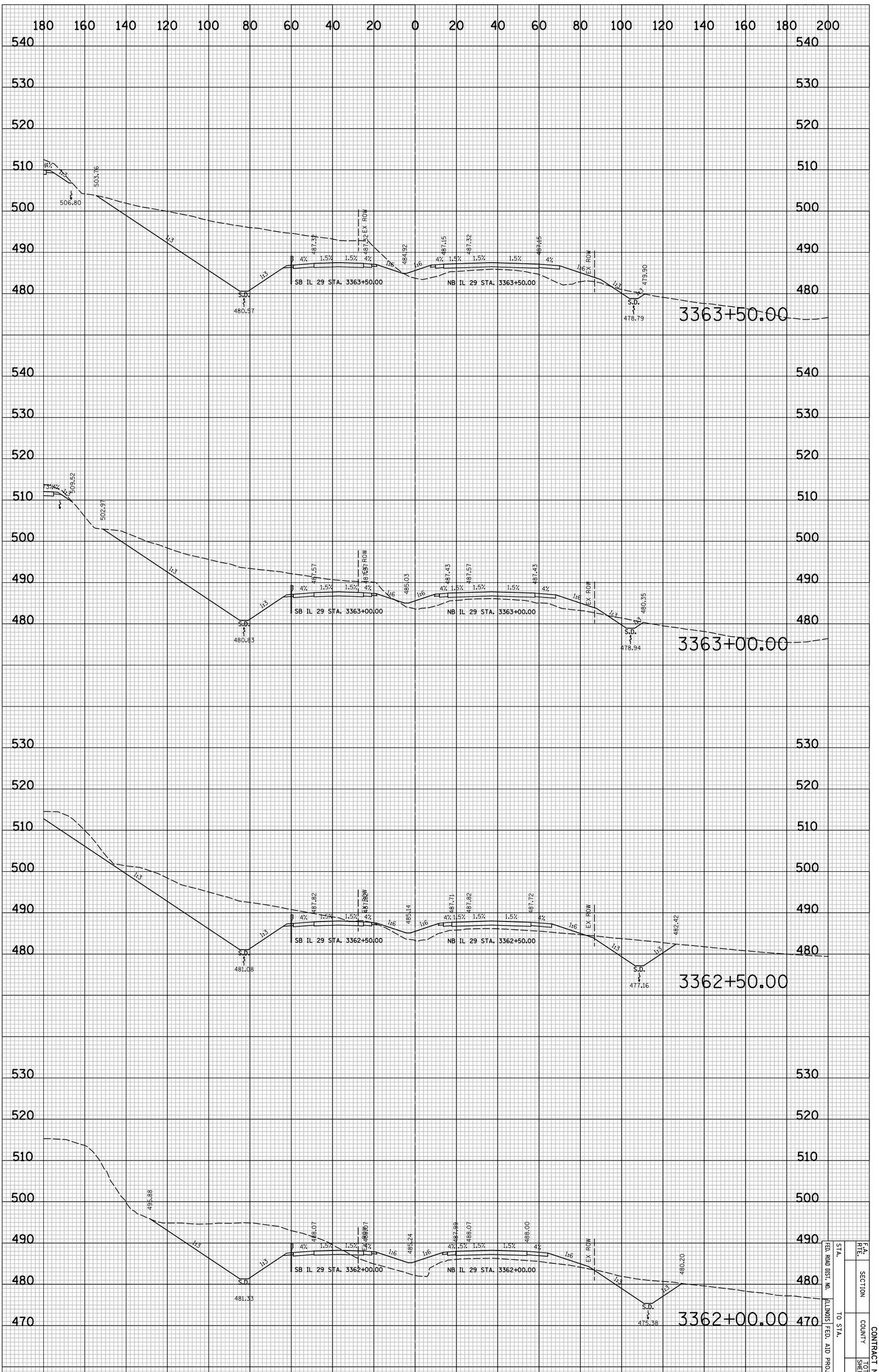

FED. ROAD DIST. NO.	ILLINOIS	FED. AID PROJECT	
STA.	TO STA.		
F.A. RTE.	SECTION	COUNTY	CONTRACT NO.
TOTAL SHEETS	SHEET NO.		
			8X54

CONTRACT NO.

F.A. RTE.	SECTION	COUNTY	TOTAL SHEETS	SHEET NO.
				$XS5
STA.		TO STA.		
FED. ROAD DIST. NO.	ILLINOIS	FED. AID PROJECT		

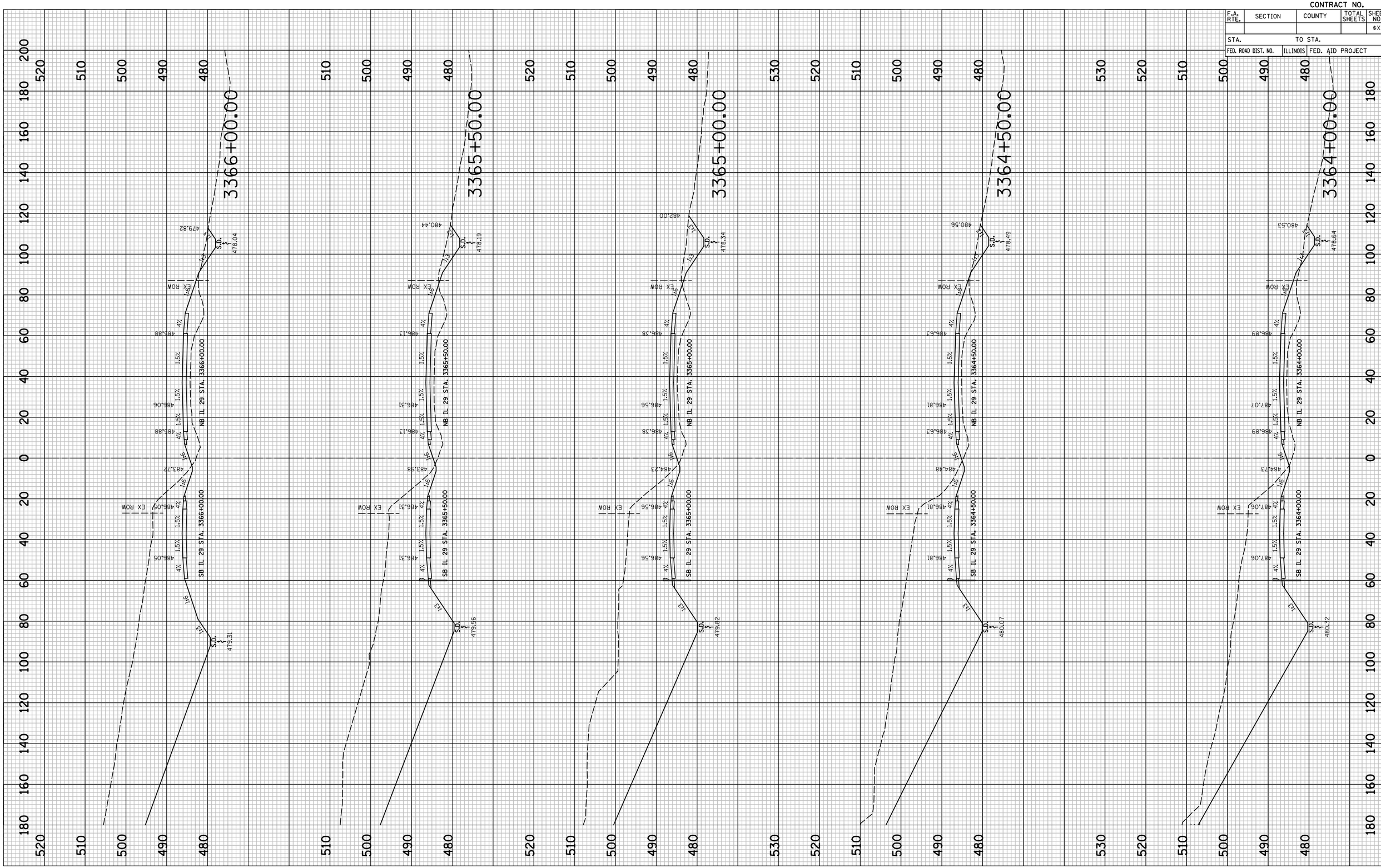

FINAL SURVEY		BY	DATE
NOTE BOOK	SURVEYED		
	PLOTTED		
	TEMPLATE		
	AREAS		
NO.	AREAS CHECKED		

ORIGINAL SURVEY		BY	DATE
NOTE BOOK	SURVEYED		
	PLOTTED		
	TEMPLATE		
	AREAS		
NO.	AREAS CHECKED		

PLOT DATE = 6/4/2010
FILE NAME = ...\8912CR335.sht
PLOT SCALE = 41.296 ' / IN.
USER NAME = Plotted by asantiag

IL 29 PROPOSED CROSS SECTIONS

PLOT DATE = 6/4/2010
FILE NAME = ...\8912CR335.sht
PLOT SCALE = 41.296 ' / IN.
USER NAME = Plotted by asantiag

ORIGINAL SURVEY		BY	DATE
	SURVEYED		
	PLOTTED		
NOTE BOOK	TEMPLATE		
	AREAS		
NO.	AREAS CHECKED		

FINAL SURVEY		BY	DATE
	SURVEYED		
	PLOTTED		
NOTE BOOK	TEMPLATE		
	AREAS		
NO.	AREAS CHECKED		

IL 29 PROPOSED CROSS SECTIONS

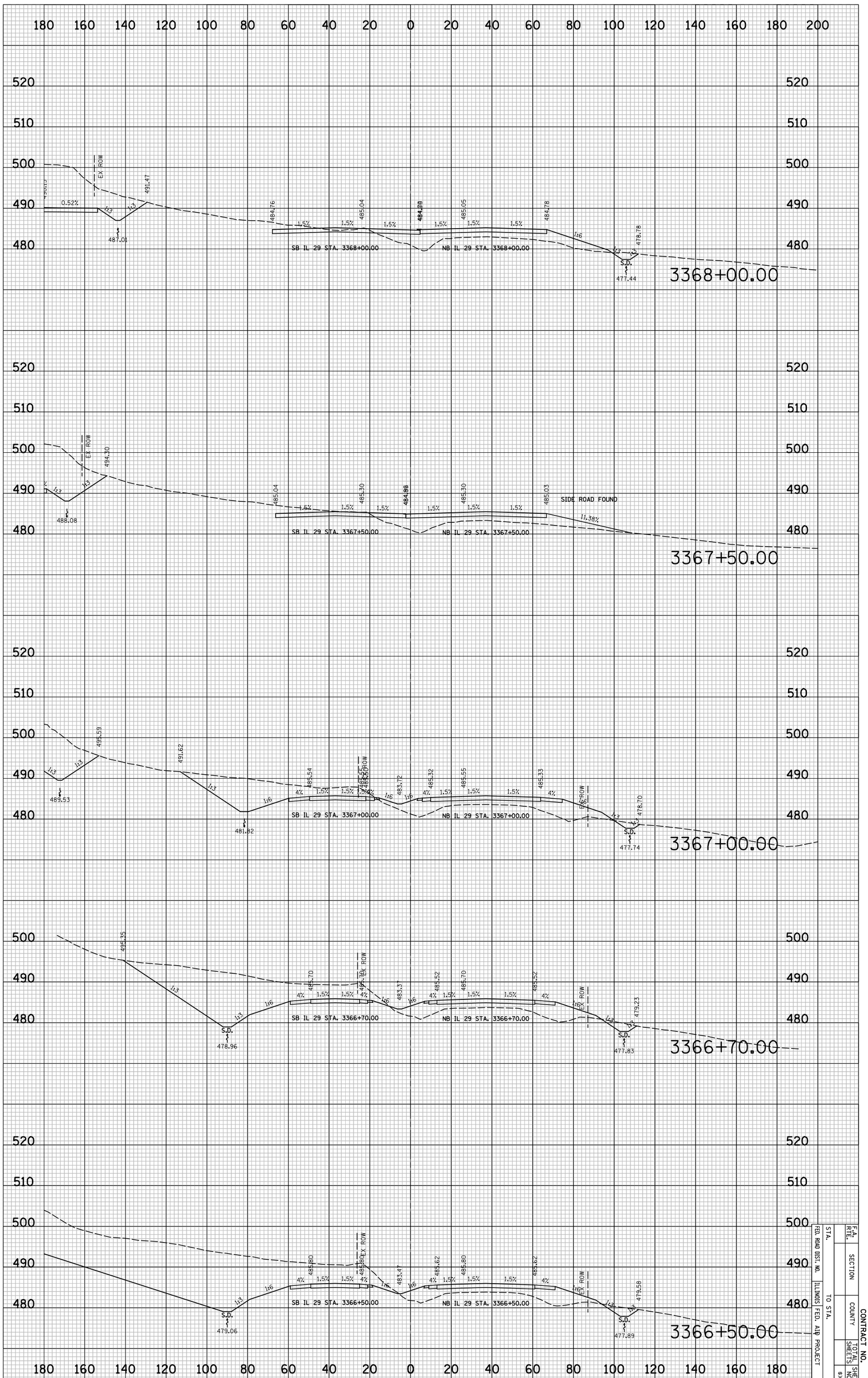

F.A. RTE.	SECTION		CONTRACT NO.
STA.		COUNTY	TOTAL SHEETS
FED. ROAD DIST. NO.			SHEET NO.
ILLINOIS FED. AID PROJECT	TO STA.		8X56

CONTRACT NO.

F.A. RTE.	SECTION	COUNTY	TOTAL SHEETS	SHEET NO.
				$XS7
STA.		TO STA.		
FED. ROAD DIST. NO.	ILLINOIS	FED. AID PROJECT		

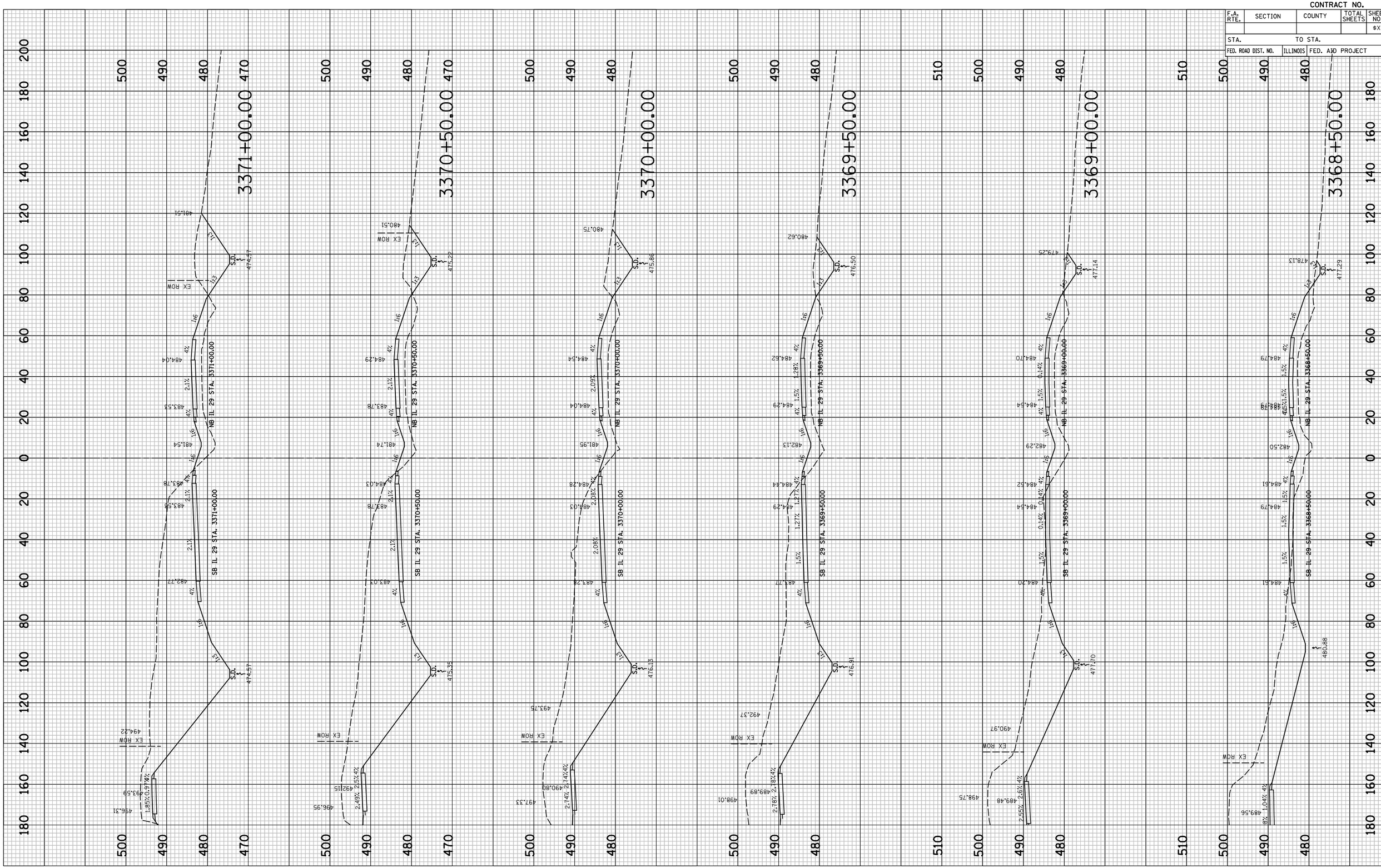

FINAL SURVEY		BY	DATE
NOTE BOOK	SURVEYED		
	PLOTTED		
	TEMPLATE		
	AREAS		
NO.	AREAS CHECKED		

ORIGINAL SURVEY		BY	DATE
NOTE BOOK	SURVEYED		
	PLOTTED		
	TEMPLATE		
	AREAS		
NO.	AREAS CHECKED		

PLOT DATE = 6/4/2010
FILE NAME = ...\8912CR335.sht
PLOT SCALE = 41.296 ' / IN.
USER NAME = Plotted by asentueg

IL 29 PROPOSED CROSS SECTIONS

PLOT DATE = 6/4/2010
FILE NAME = ...\8912CR335.sht
PLOT SCALE = 41.296 ' / IN.
USER NAME = Plotted by asantiag

ORIGINAL SURVEY		BY	DATE
	SURVEYED		
	PLOTTED		
NOTE BOOK	TEMPLATE		
	AREAS		
NO.	AREAS CHECKED		

FINAL SURVEY		BY	DATE
	SURVEYED		
	PLOTTED		
NOTE BOOK	TEMPLATE		
	AREAS		
NO.	AREAS CHECKED		

IL 29 PROPOSED CROSS SECTIONS

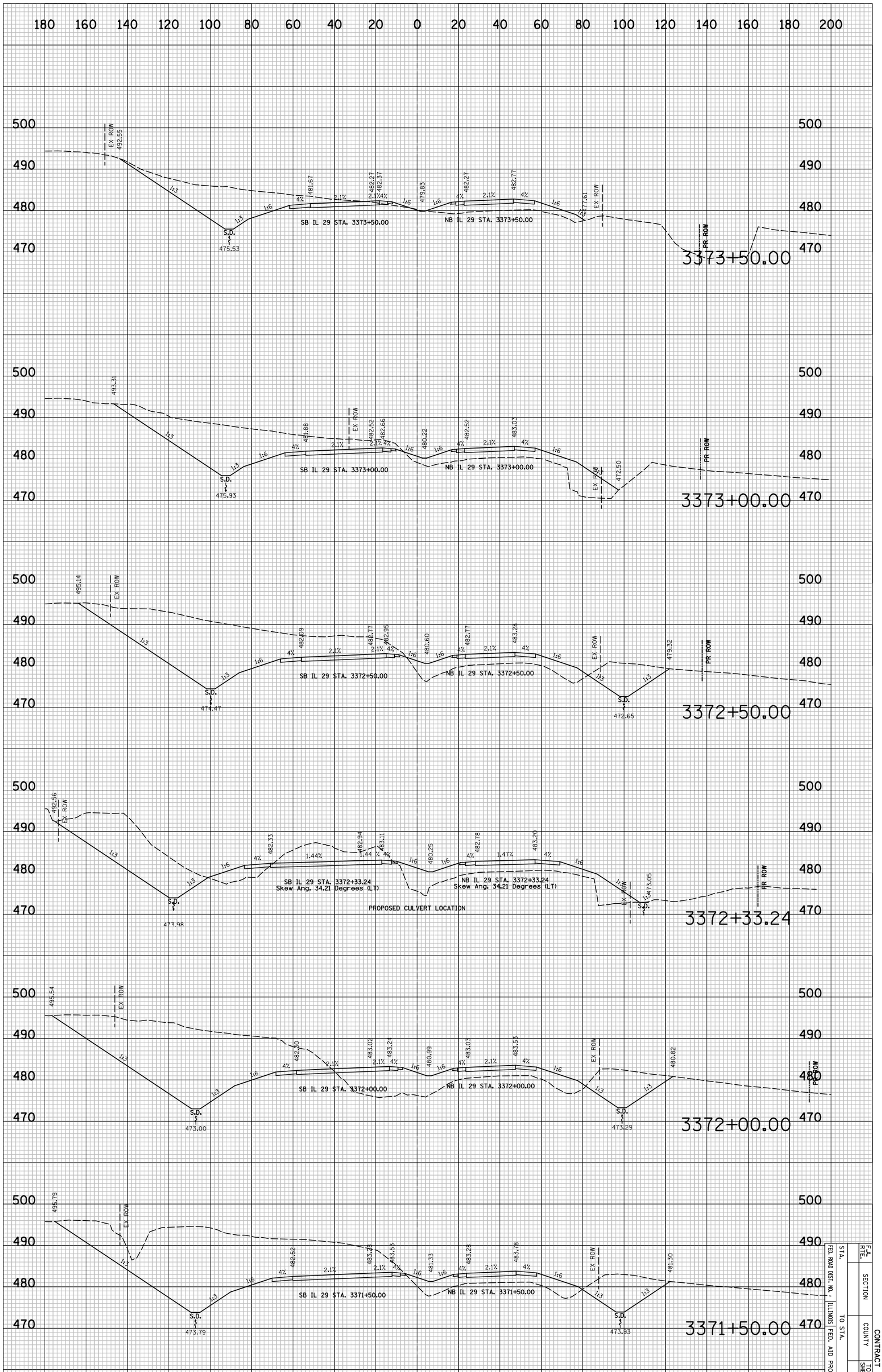

F.A. RTE.	SECTION		CONTRACT NO.
STA.		COUNTY	TOTAL SHEETS
TO STA.	ILLINOIS FED. AID PROJECT		SHEET NO.
FED. ROAD DIST. NO.			8XS8

PLOT DATE = 6/4/2010
FILE NAME = ...\8912CR335.sht
PLOT SCALE = 41.296 ' / IN.
USER NAME = Plotted by asantiag

ORIGINAL SURVEY		BY	DATE
	SURVEYED		
	PLOTTED		
NOTE BOOK	TEMPLATE		
	AREAS		
NO.	AREAS CHECKED		

FINAL SURVEY		BY	DATE
	SURVEYED		
	PLOTTED		
NOTE BOOK	TEMPLATE		
	AREAS		
NO.	AREAS CHECKED		

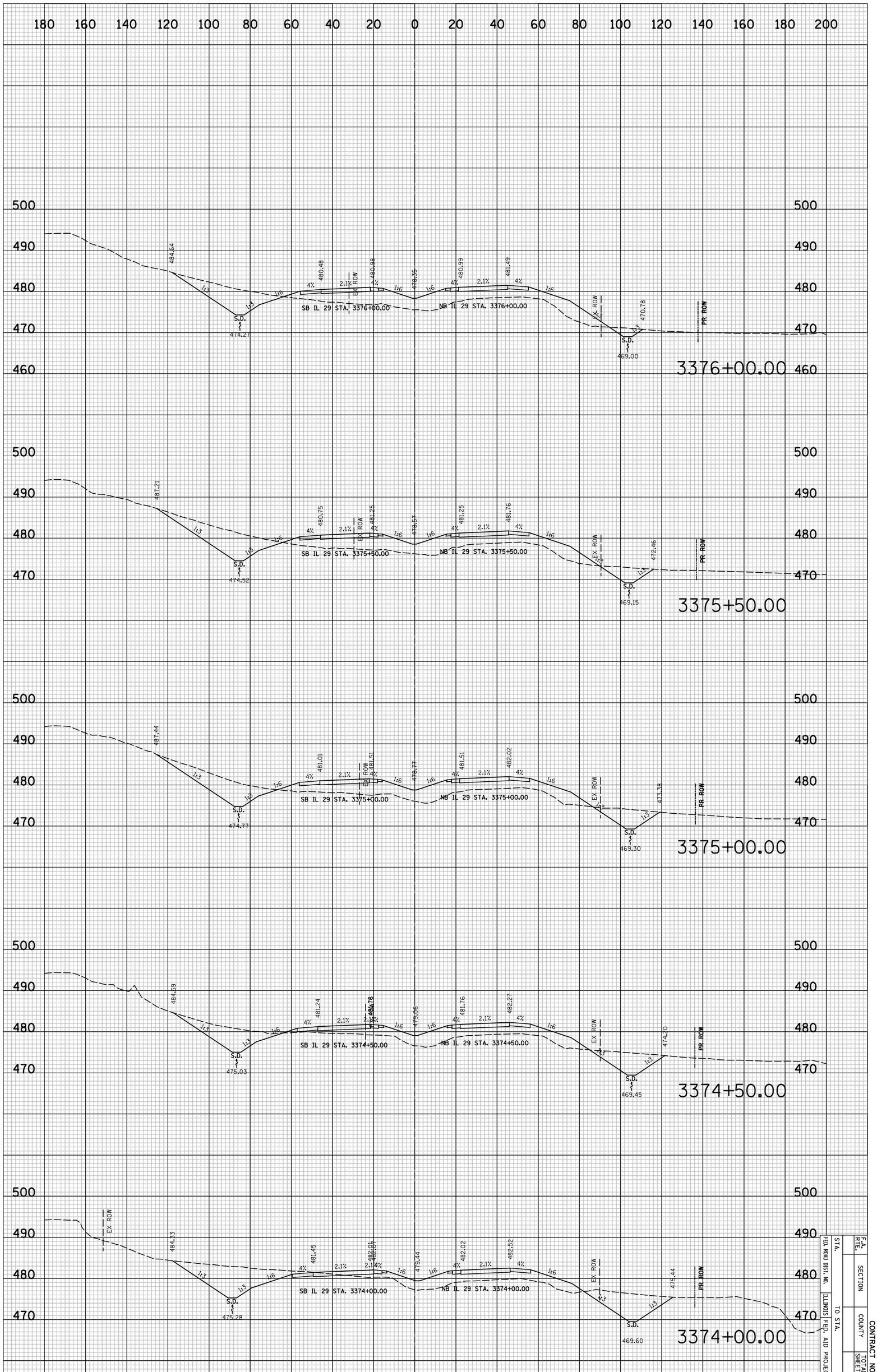

IL 29 PROPOSED CROSS SECTIONS

F.A. RTE.	SECTION		CONTRACT NO.
STA.			
FED. ROAD DIST. NO.	COUNTY	TOTAL SHEETS	SHEET NO.
ILLINOIS FED. AID PROJECT			
TO STA.			

CONTRACT NO.

F.A. RTE.	SECTION	COUNTY	TOTAL SHEETS	SHEET NO.
				$XS10
STA.		TO STA.		
FED. ROAD DIST. NO.	ILLINOIS	FED. AID PROJECT		

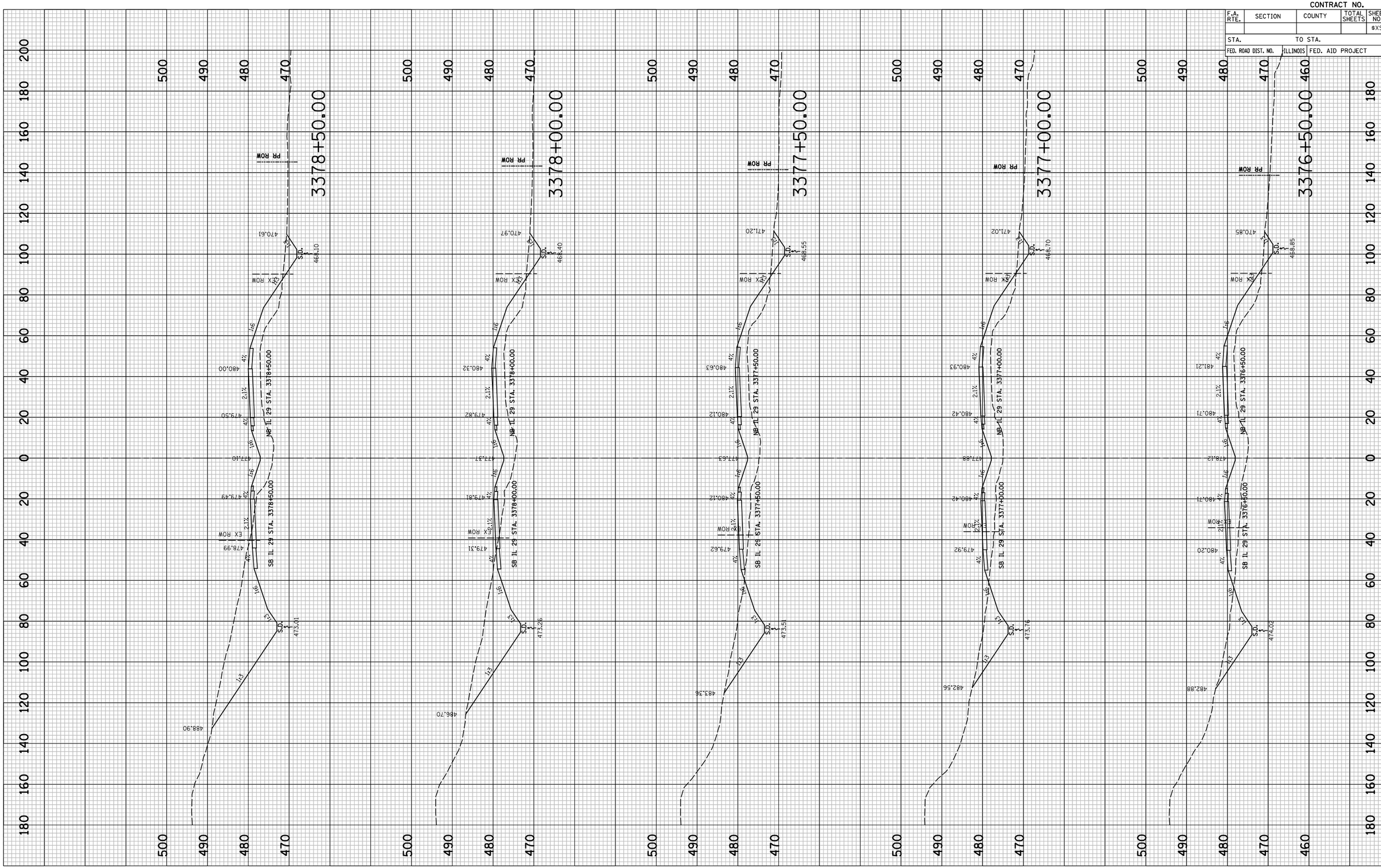

FINAL SURVEY		BY	DATE
NOTE BOOK	SURVEYED		
	PLOTTED		
	TEMPLATE		
	AREAS		
NO.	AREAS CHECKED		

ORIGINAL SURVEY		BY	DATE
NOTE BOOK	SURVEYED		
	PLOTTED		
	TEMPLATE		
	AREAS		
NO.	AREAS CHECKED		

PLOT DATE = 6/4/2010
FILE NAME = ...\8912CR335.sht
PLOT SCALE = 41.296 ' / IN.
USER NAME = Plotted by asantiag

IL 29 PROPOSED CROSS SECTIONS

CONTRACT NO.

F.A. RTE.	SECTION	COUNTY	TOTAL SHEETS	SHEET NO.
				$XS11
STA.	TO STA.			
FED. ROAD DIST. NO.	ILLINOIS	FED. AID PROJECT		

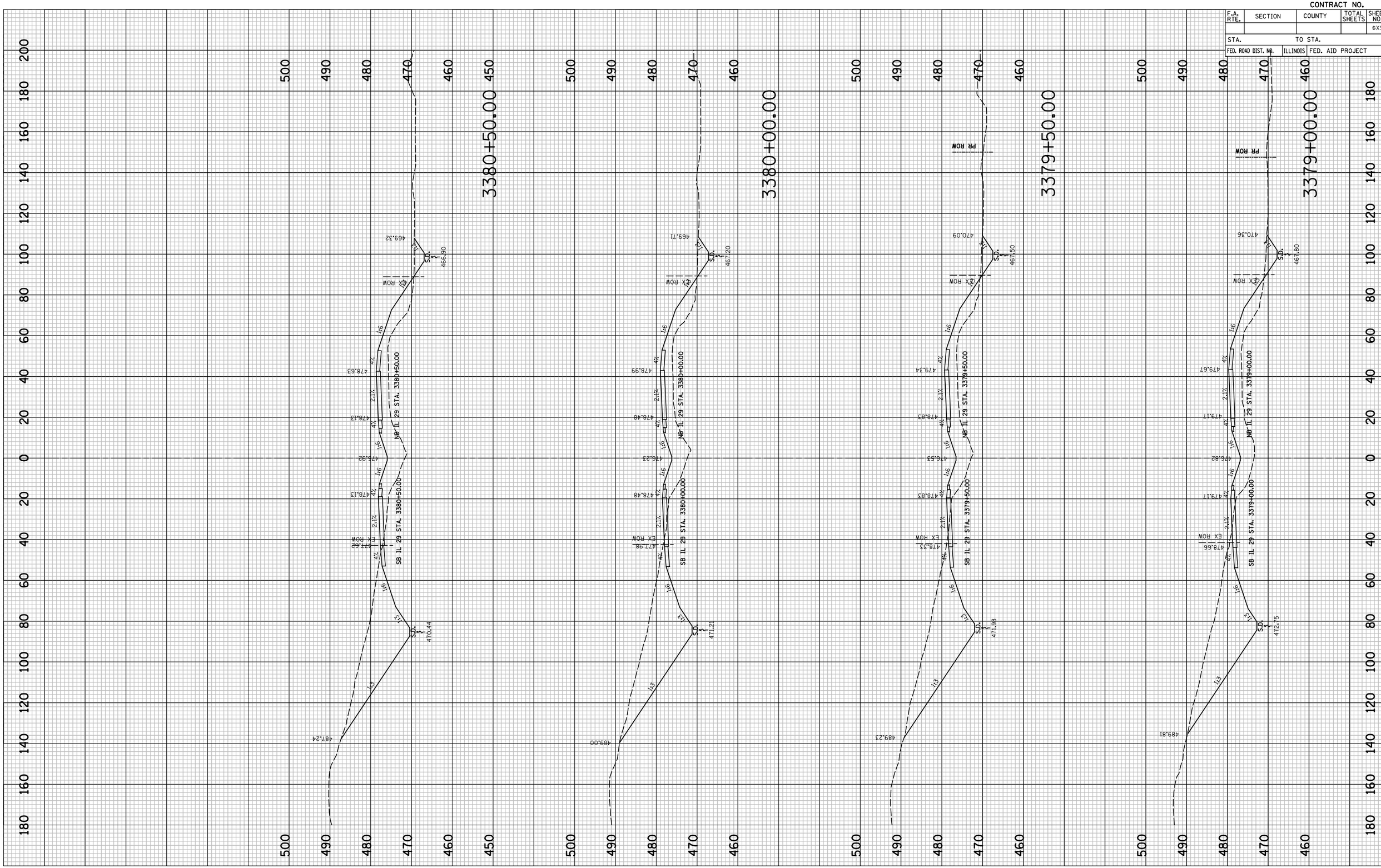

FINAL SURVEY		BY	DATE
NOTE BOOK	SURVEYED		
	PLOTTED		
	TEMPLATE		
	AREAS		
NO.	AREAS CHECKED		

ORIGINAL SURVEY		BY	DATE
NOTE BOOK	SURVEYED		
	PLOTTED		
	TEMPLATE		
	AREAS		
NO.	AREAS CHECKED		

PLOT DATE = 6/4/2010
FILE NAME = ...\8912CR335.sht
PLOT SCALE = 41.296 ' / IN.
USER NAME = Plotted by asantiag

IL 29 PROPOSED CROSS SECTIONS

PLOT DATE = 6/4/2010
FILE NAME = ...\8912CR335.sht
PLOT SCALE = 41.296 ' / IN.
USER NAME = Plotted by asantiag

ORIGINAL SURVEY		BY	DATE
	SURVEYED		
	PLOTTED		
NOTE BOOK	TEMPLATE		
	AREAS		
NO.	AREAS CHECKED		

FINAL SURVEY		BY	DATE
	SURVEYED		
	PLOTTED		
NOTE BOOK	TEMPLATE		
	AREAS		
NO.	AREAS CHECKED		

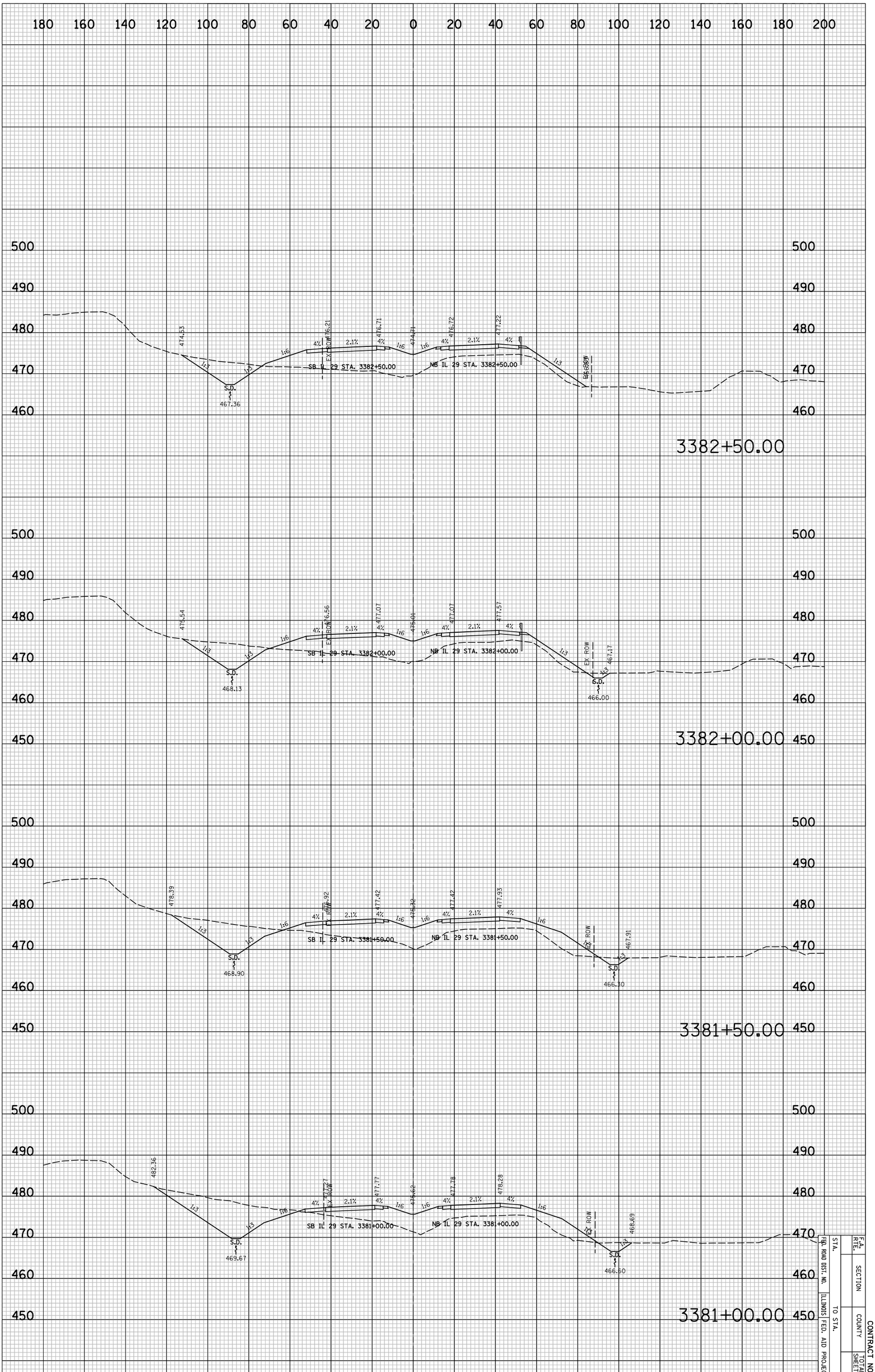

IL 29 PROPOSED CROSS SECTIONS

F.A. RTE.	SECTION		CONTRACT NO.
STA.	COUNTY		ILLINOIS FED. AID PROJECT
FED. ROAD DIST. NO.	SHEETS	SHEET NO.	
TO STA.			

8XS12

PLOT DATE = 6/4/2010
FILE NAME = ...\8912CR335.sht
PLOT SCALE = 41.296 ' / IN.
USER NAME = Plotted by asantiag

ORIGINAL SURVEY		BY	DATE
	SURVEYED		
	PLOTTED		
NOTE BOOK	TEMPLATE		
	AREAS		
NO.	AREAS CHECKED		

FINAL SURVEY		BY	DATE
	SURVEYED		
	PLOTTED		
NOTE BOOK	TEMPLATE		
	AREAS		
NO.	AREAS CHECKED		

IL 29 PROPOSED CROSS SECTIONS

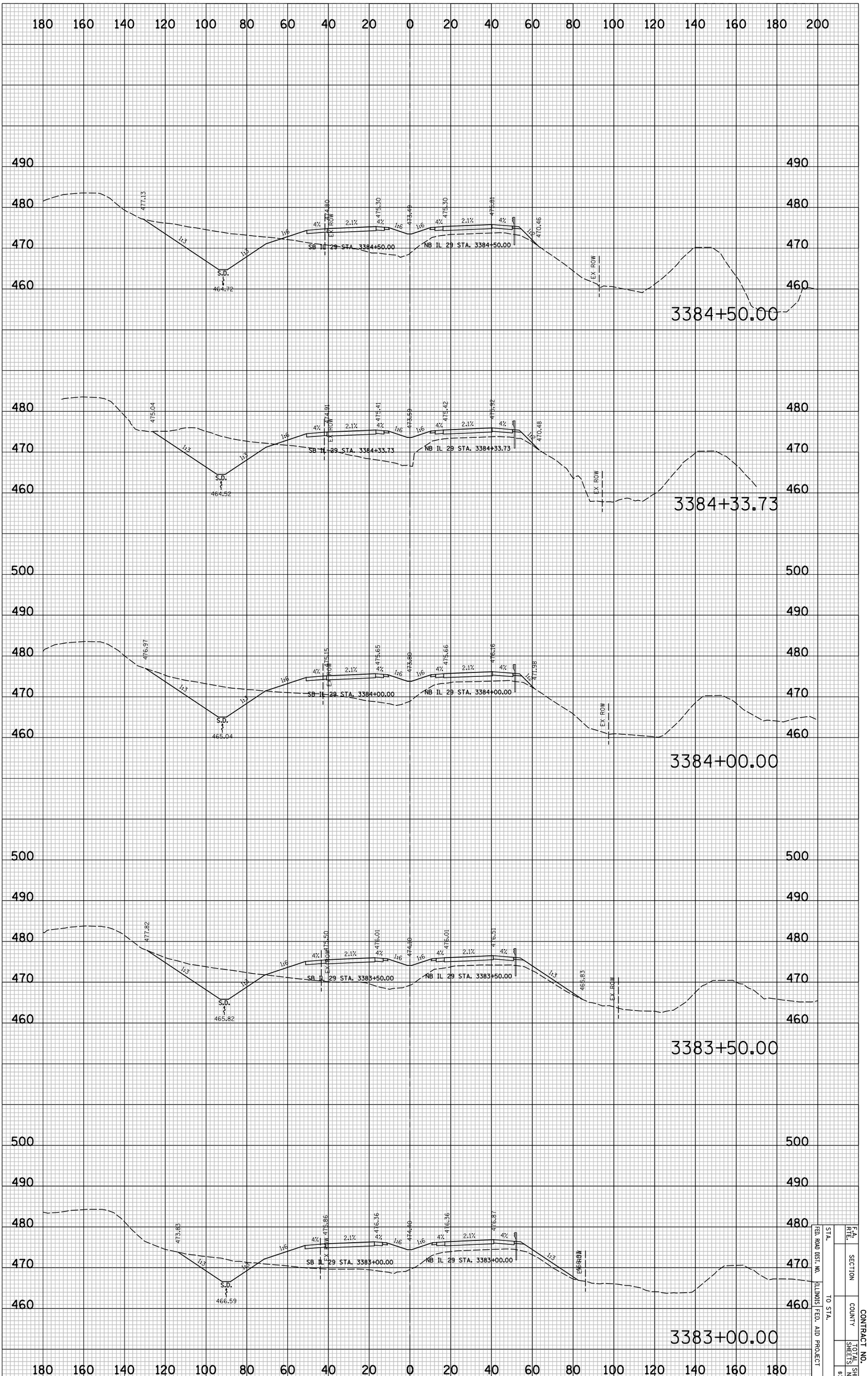

F.A. RTE.	SECTION		CONTRACT NO.
	COUNTY	TOTAL SHEETS	SHEET NO.
STA.	TO STA.	ILLINOIS FED. AID PROJECT	
FED. ROAD DIST. NO.			#XS13

CONTRACT NO.				
F.A. RTE.	SECTION	COUNTY	TOTAL SHEETS	SHEET NO.
				$XS14
STA.		TO STA.		
FED. ROAD DIST. NO.	ILLINOIS	FED. AID PROJECT		

PLOT DATE = 6/4/2010
FILE NAME = ...\8912CR335.sht
PLOT SCALE = 41.296 ' / IN.
USER NAME = Plotted by asentrag

IL 29 PROPOSED CROSS SECTIONS

CONTRACT NO.

F.A. RTE.	SECTION	COUNTY	TOTAL SHEETS	SHEET NO.
				$XS15
STA.		TO STA.		
FED. ROAD DIST. NO.	ILLINOIS	FED. AID PROJECT		

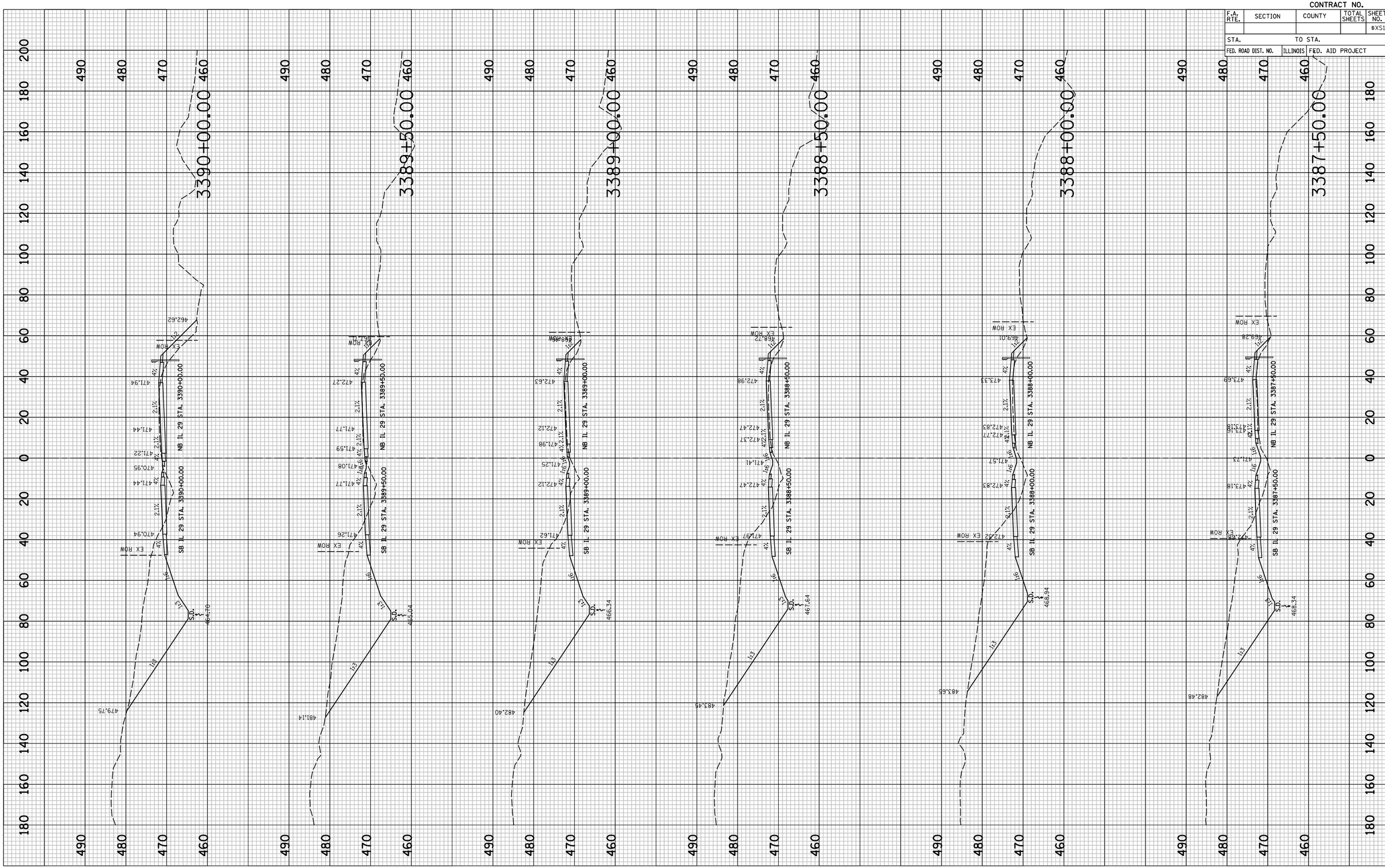

FINAL SURVEY | NOTE BOOK NO. | SURVEYED | PLOTTED | TEMPLATE | AREAS | AREAS CHECKED | BY | DATE

ORIGINAL SURVEY | NOTE BOOK NO. | SURVEYED | PLOTTED | TEMPLATE | AREAS | AREAS CHECKED | BY | DATE

PLOT DATE = 6/4/2010
FILE NAME = ...\8912CR335.sht
PLOT SCALE = 41.296 ' / IN.
USER NAME = Plotted by asentieg

IL 29 PROPOSED CROSS SECTIONS

CONTRACT NO.

F.A. RTE.	SECTION	COUNTY	TOTAL SHEETS	SHEET NO.
				$XS16
STA.	TO STA.			
FED. ROAD DIST. NO.	ILLINOIS	FED. AID PROJECT		

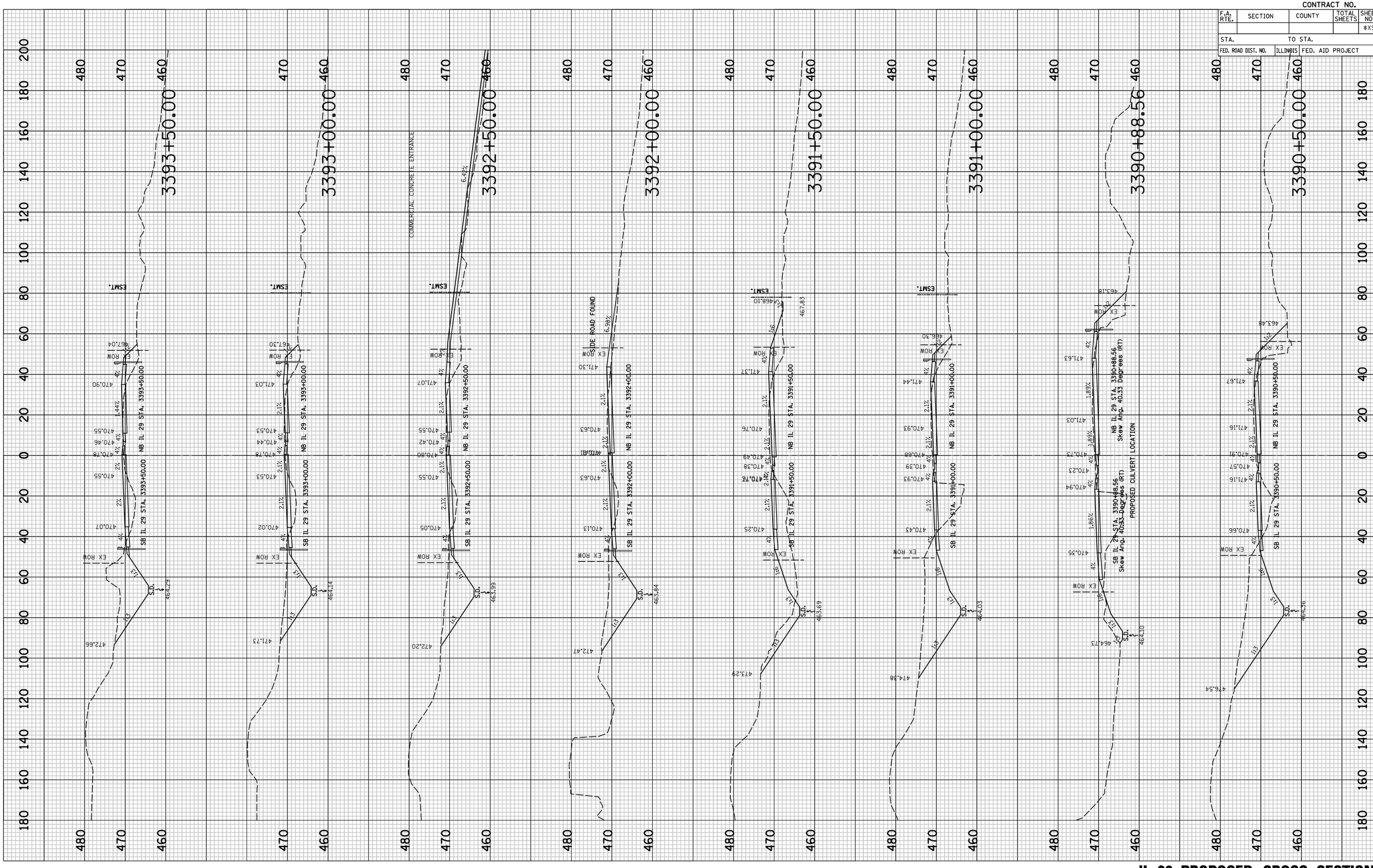

FINAL SURVEY	NOTE BOOK	NO.	SURVEYED	PLOTTED	TEMPLATE	AREAS	AREAS CHECKED	BY	DATE

ORIGINAL SURVEY	NOTE BOOK	NO.	SURVEYED	PLOTTED	TEMPLATE	AREAS	AREAS CHECKED	BY	DATE

PLOT DATE = 6/4/2010
FILE NAME = ...\8912CR335.sht
PLOT SCALE = 41.296 ' / IN.
USER NAME = Plotted by asantiag

IL 29 PROPOSED CROSS SECTIONS

CONTRACT NO.

F.A. RTE.	SECTION	COUNTY	TOTAL SHEETS	SHEET NO.
				$XS17
STA.	TO STA.			
FED. ROAD DIST. NO.	ILLINOIS	FED. AID PROJECT		

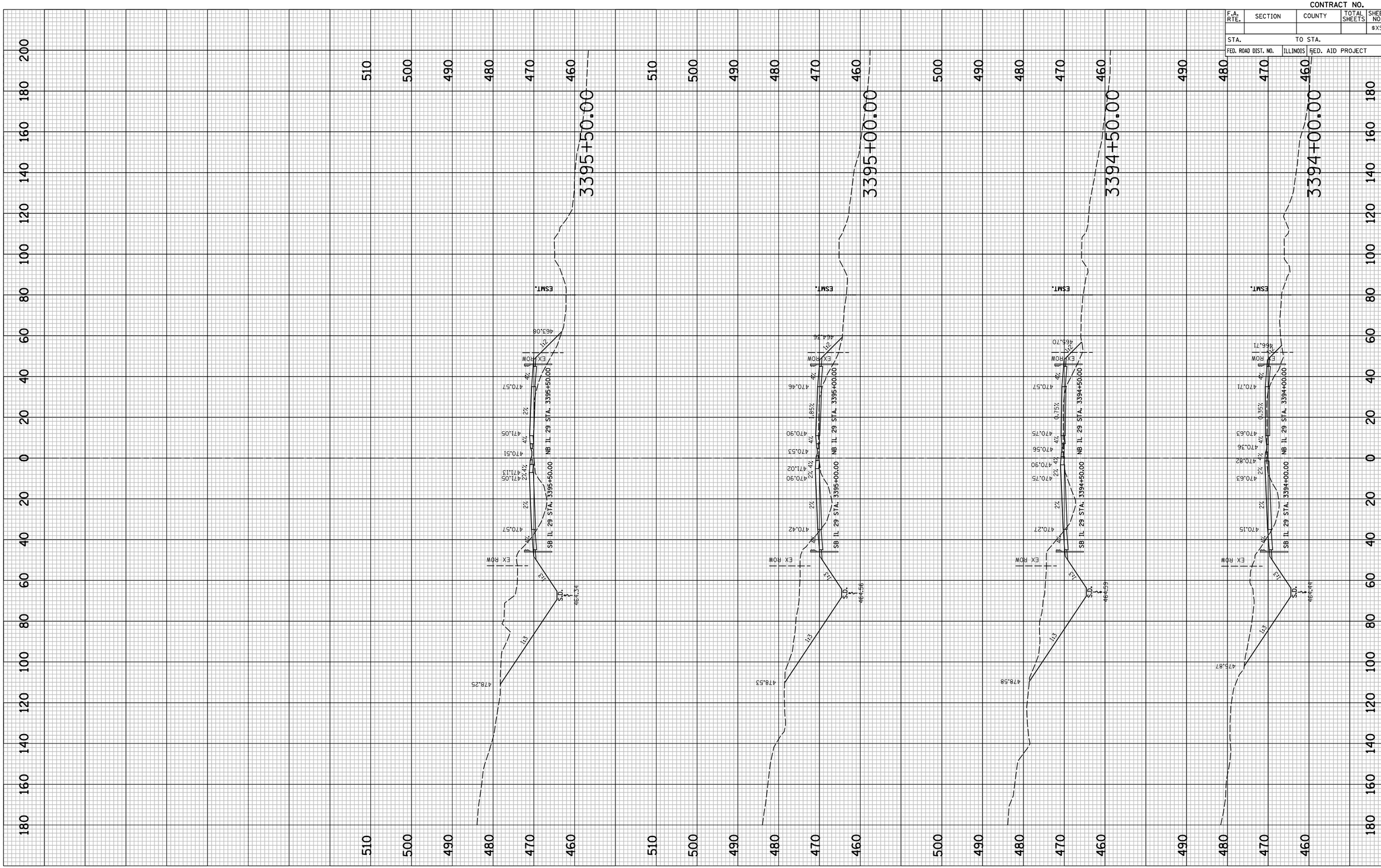

FINAL SURVEY		BY	DATE
NOTE BOOK	SURVEYED		
	PLOTTED		
	TEMPLATE		
	AREAS		
NO.	AREAS CHECKED		

ORIGINAL SURVEY		BY	DATE
NOTE BOOK	SURVEYED		
	PLOTTED		
	TEMPLATE		
	AREAS		
NO.	AREAS CHECKED		

PLOT DATE = 6/4/2010
FILE NAME = ...\8912CR335.sht
PLOT SCALE = 41.296 ' / IN.
USER NAME = Plotted by asantiag

IL 29 PROPOSED CROSS SECTIONS

CONTRACT NO.

F.A. RTE.	SECTION	COUNTY	TOTAL SHEETS	SHEET NO.
				#XS18
STA.	TO STA.			
FED. ROAD DIST. NO.	ILLINOIS	FED. AID PROJECT		

FINAL SURVEY	SURVEYED	BY	DATE
NOTE BOOK	PLOTTED		
NO.	DRAWN BY		
	AREAS		
	AREAS CHECKED		

ORIGINAL SURVEY	SURVEYED	BY	DATE
NOTE BOOK	PLOTTED		
NO.	DRAWN BY		
	AREAS		
	AREAS CHECKED		

PLOT DATE = 6/4/2010
FILE NAME = ...1812CR335.sht
PLOT SCALE = 41.296 ' / IN.
USER NAME = Plotted by asantseg

IL 29 PROPOSED CROSS SECTIONS

CONTRACT NO.

F.A. RTE.	SECTION	COUNTY	TOTAL SHEETS	SHEET NO.
				$XS19
STA.		TO STA.		
FED. ROAD DIST. NO.	ILLINOIS	FED. AID PROJECT		

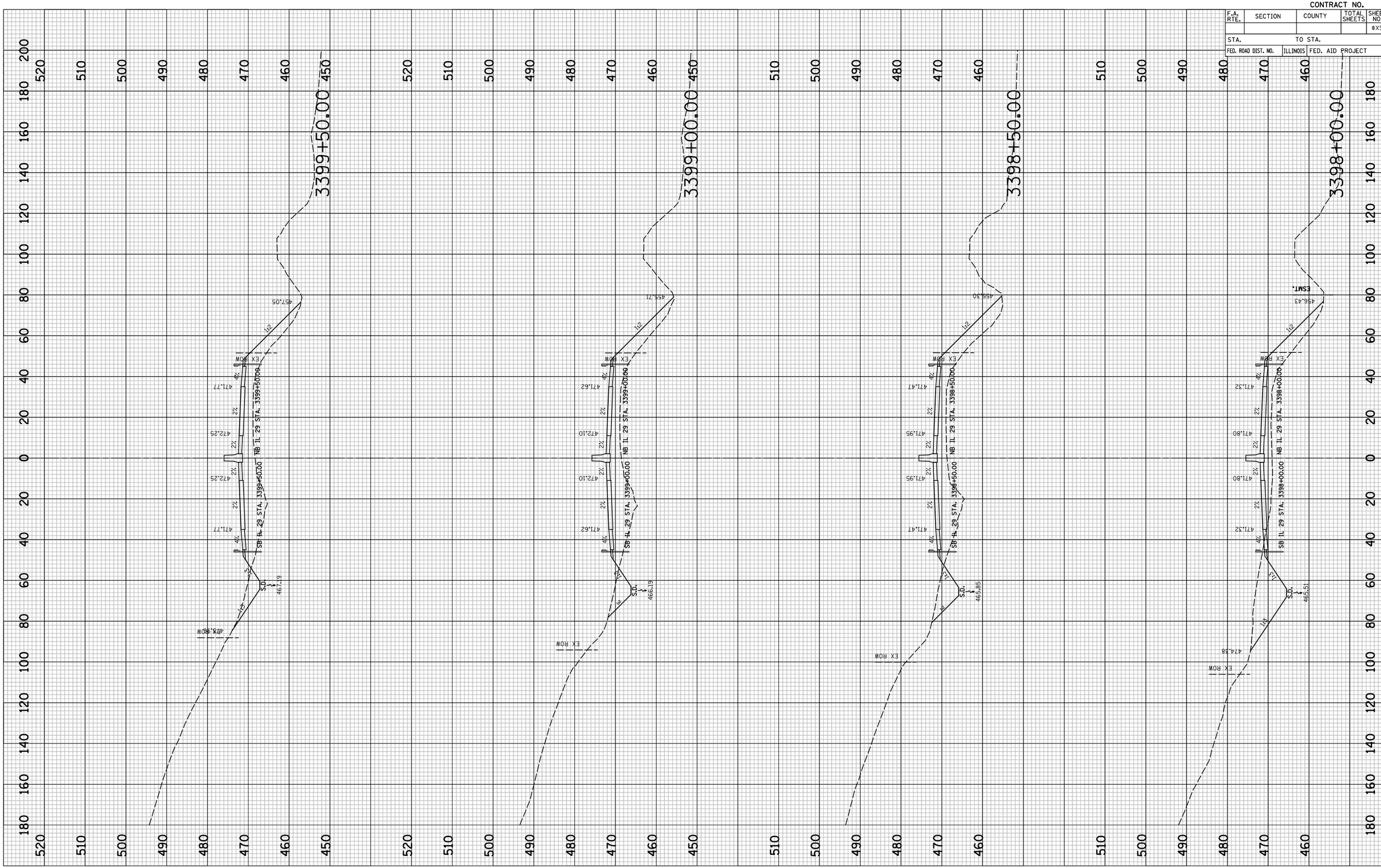

FINAL SURVEY | NOTE BOOK NO. | SURVEYED | PLOTTED | TEMPLATE | AREAS | AREAS CHECKED | BY | DATE

ORIGINAL SURVEY | NOTE BOOK NO. | SURVEYED | PLOTTED | TEMPLATE | AREAS | AREAS CHECKED | BY | DATE

PLOT DATE = 6/4/2010
FILE NAME = ...\8912CR335.sht
PLOT SCALE = 41.296 ' / IN.
USER NAME = Plotted by asantiag

IL 29 PROPOSED CROSS SECTIONS

CONTRACT NO.

F.A. RTE.	SECTION	COUNTY	TOTAL SHEETS	SHEET NO.
				$XS20
STA.		TO STA.		
FED. ROAD DIST. NO.	ILLINOIS	FED. AID PROJECT		

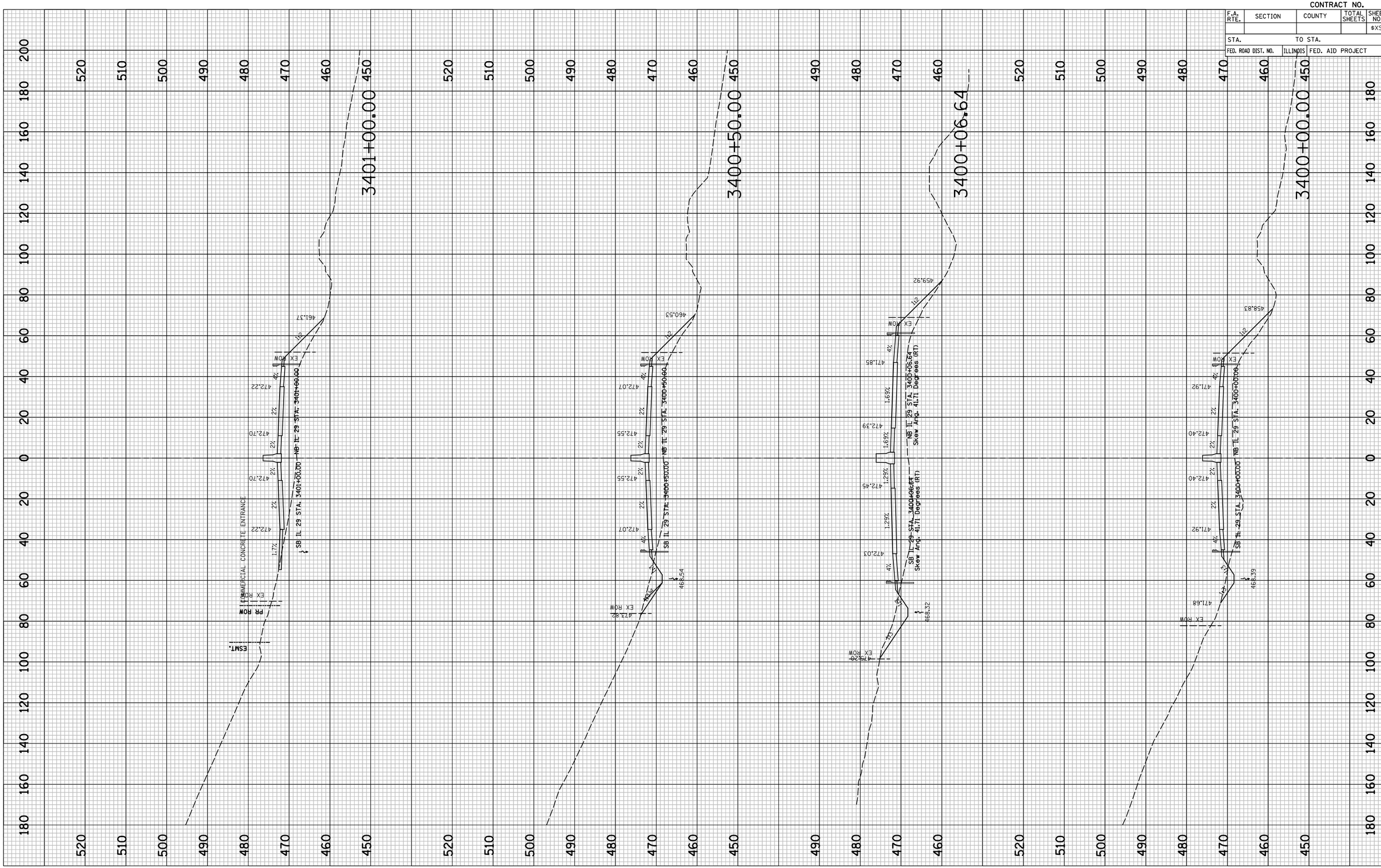

FINAL SURVEY	NOTE BOOK NO.	SURVEYED	PLOTTED	TEMPLATE	AREAS	AREAS CHECKED	BY	DATE

ORIGINAL SURVEY	NOTE BOOK NO.	SURVEYED	PLOTTED	TEMPLATE	AREAS	AREAS CHECKED	BY	DATE

PLOT DATE = 6/4/2010
FILE NAME = ...\8912CR335.sht
PLOT SCALE = 41.296 ' / IN.
USER NAME = Plotted by asantiag

IL 29 PROPOSED CROSS SECTIONS

CONTRACT NO.

F.A. RTE.	SECTION	COUNTY	TOTAL SHEETS	SHEET NO.
				#XS21
STA.	TO STA.			
FED. ROAD DIST. NO.	ILLINOIS	FED. AID PROJECT		

FINAL SURVEY	NOTE BOOK	NO.
SURVEYED		BY
PLOTTED		DATE
DRAWN		
AREAS		
AREAS CHECKED		

ORIGINAL SURVEY	NOTE BOOK	NO.
SURVEYED		BY
PLOTTED		DATE
DRAWN		
AREAS		
AREAS CHECKED		

PLOT DATE = 6/4/2010
FILE NAME = ...\B912CR335.sht
PLOT SCALE = 41.296 ' / IN.
USER NAME = Plotted by asantiag

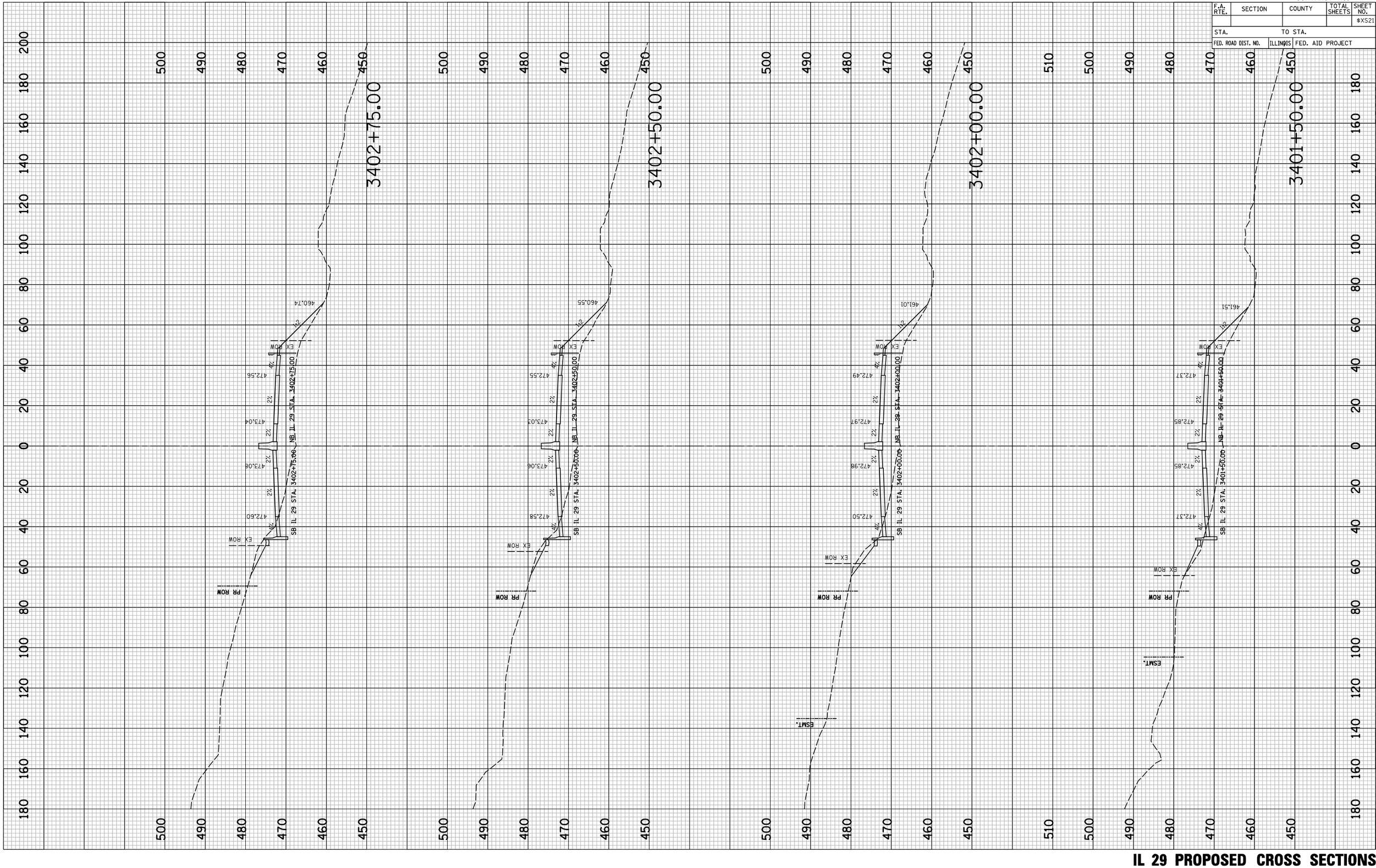

IL 29 PROPOSED CROSS SECTIONS

CONTRACT NO.

F.A. RTE.	SECTION	COUNTY	TOTAL SHEETS	SHEET NO.
				$XS22
STA.	TO STA.			
FED. ROAD DIST. NO.	ILLINOIS	FED. AID PROJECT		

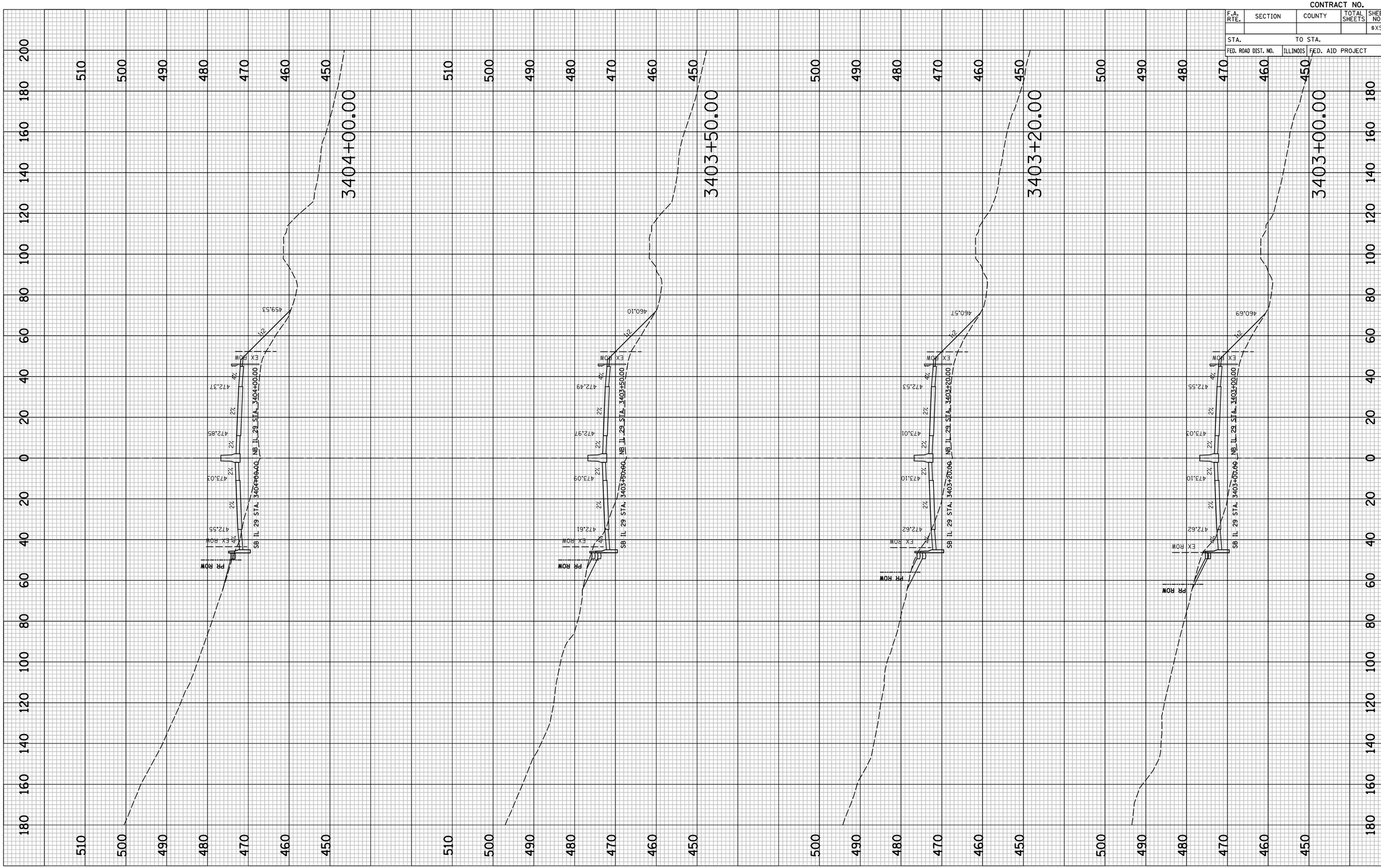

FINAL SURVEY | NOTE BOOK NO. | SURVEYED | PLOTTED | TEMPLATE | AREAS | AREAS CHECKED | BY | DATE

ORIGINAL SURVEY | NOTE BOOK NO. | SURVEYED | PLOTTED | TEMPLATE | AREAS | AREAS CHECKED | BY | DATE

PLOT DATE = 6/4/2010
FILE NAME = ...\8912CR335.sht
PLOT SCALE = 41.296 ' / IN.
USER NAME = Plotted by asantiag

IL 29 PROPOSED CROSS SECTIONS

CONTRACT NO.

F.A. RTE.	SECTION	COUNTY	TOTAL SHEETS	SHEET NO.
				$XS23
STA.		TO STA.		
FED. ROAD DIST. NO.	ILLINOIS	FED. AID PROJECT		

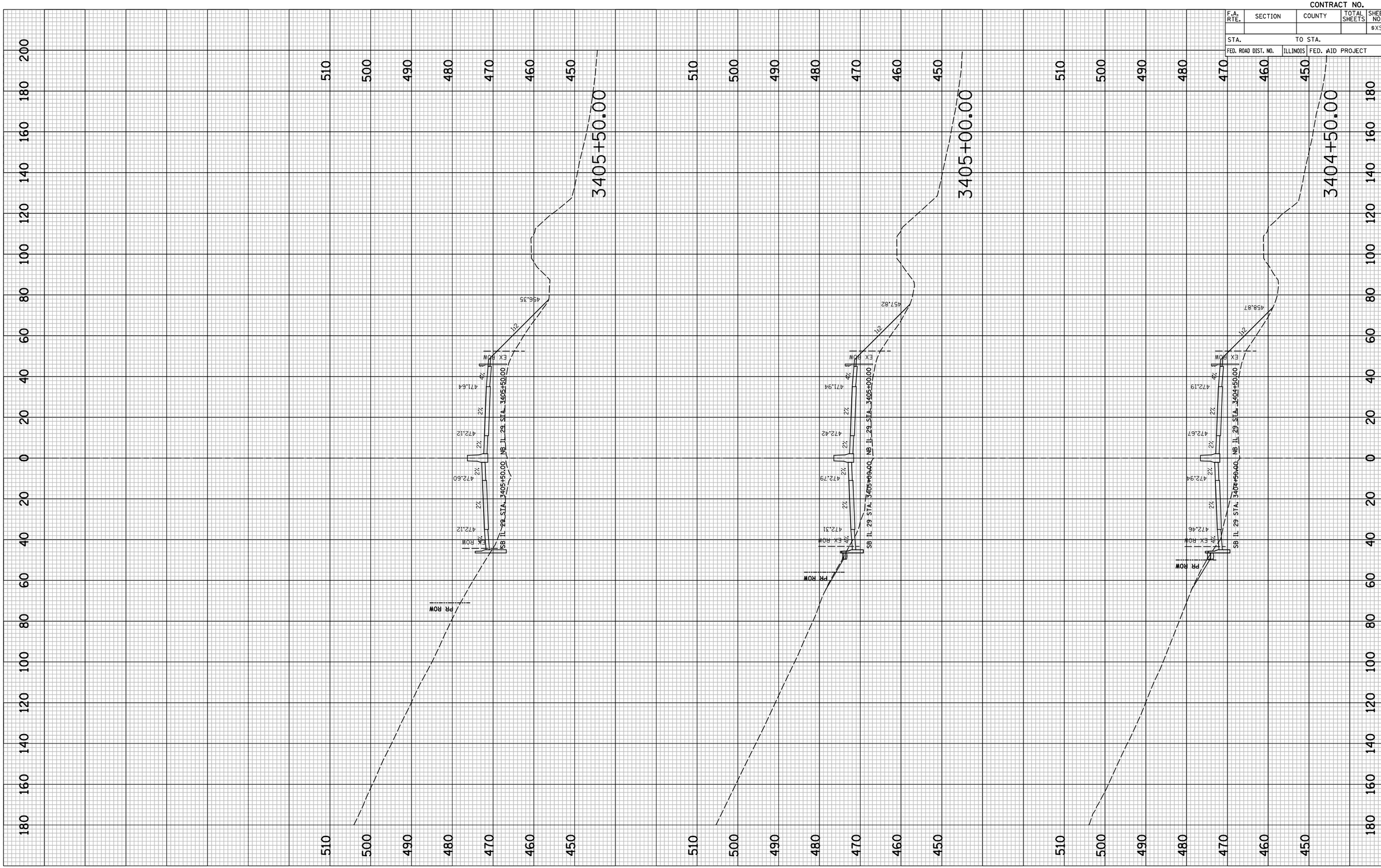

FINAL SURVEY		BY	DATE
NOTE BOOK	SURVEYED		
	PLOTTED		
	TEMPLATE		
	AREAS		
NO.	AREAS CHECKED		

ORIGINAL SURVEY		BY	DATE
NOTE BOOK	SURVEYED		
	PLOTTED		
	TEMPLATE		
	AREAS		
NO.	AREAS CHECKED		

PLOT DATE = 6/4/2010
FILE NAME = ...\8912CR335.sht
PLOT SCALE = 41.296 ' / IN.
USER NAME = Plotted by asantiag

IL 29 PROPOSED CROSS SECTIONS

CONTRACT NO.

F.A. RTE.	SECTION	COUNTY	TOTAL SHEETS	SHEET NO.
				$XS24
STA.		TO STA.		
FED. ROAD DIST. NO.	ILLINOIS	FED. AID PROJECT		

FINAL SURVEY	SURVEYED	BY	DATE
NOTE BOOK	PLOTTED		
NO.	CHECKED		
	AREAS		
	AREAS CHECKED		

ORIGINAL SURVEY	SURVEYED	BY	DATE
NOTE BOOK	PLOTTED		
NO.	CHECKED		
	AREAS		
	AREAS CHECKED		

PLOT DATE = 6/4/2010
FILE NAME = ...1812CR335.sht
PLOT SCALE = 41.296 ' / IN.
USER NAME = Plotted by asantag

IL 29 PROPOSED CROSS SECTIONS

CONTRACT NO.

F.A. RTE.	SECTION	COUNTY	TOTAL SHEETS	SHEET NO.
				$XS25
STA.		TO STA.		
FED. ROAD DIST. NO.	ILLINOIS	FED. AID PROJECT		

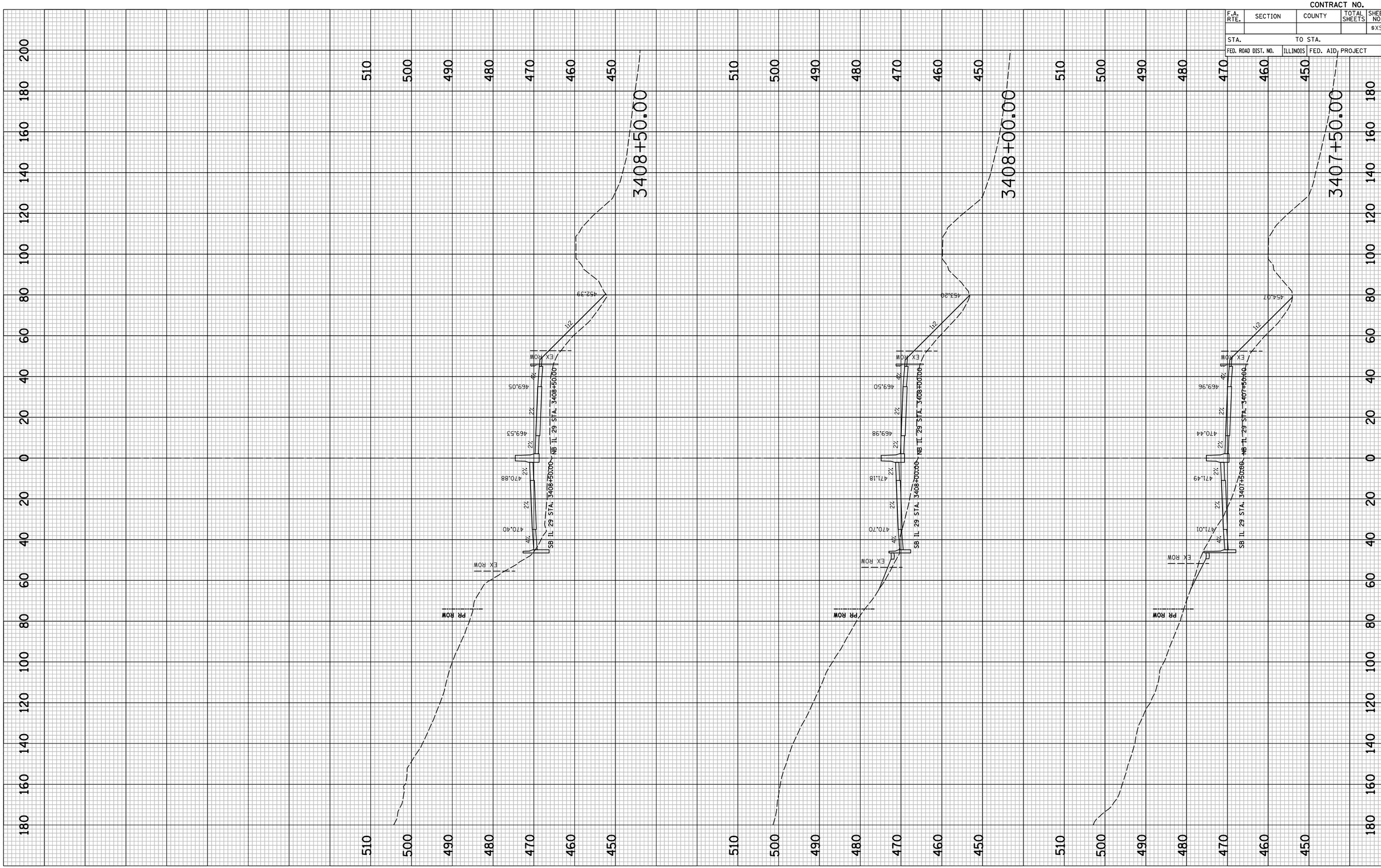

FINAL SURVEY | NOTE BOOK NO. | SURVEYED | PLOTTED | TEMPLATE | AREAS | AREAS CHECKED | BY | DATE

ORIGINAL SURVEY | NOTE BOOK NO. | SURVEYED | PLOTTED | TEMPLATE | AREAS | AREAS CHECKED | BY | DATE

PLOT DATE = 6/4/2010
FILE NAME = ...\8912CR335.sht
PLOT SCALE = 41.296 ' / IN.
USER NAME = Plotted by asantiag

IL 29 PROPOSED CROSS SECTIONS

CONTRACT NO.

F.A. RTE.	SECTION	COUNTY	TOTAL SHEETS	SHEET NO.
				$XS26
STA.		TO STA.		
FED. ROAD DIST. NO.	ILLINOIS	FED. AID PROJECT		

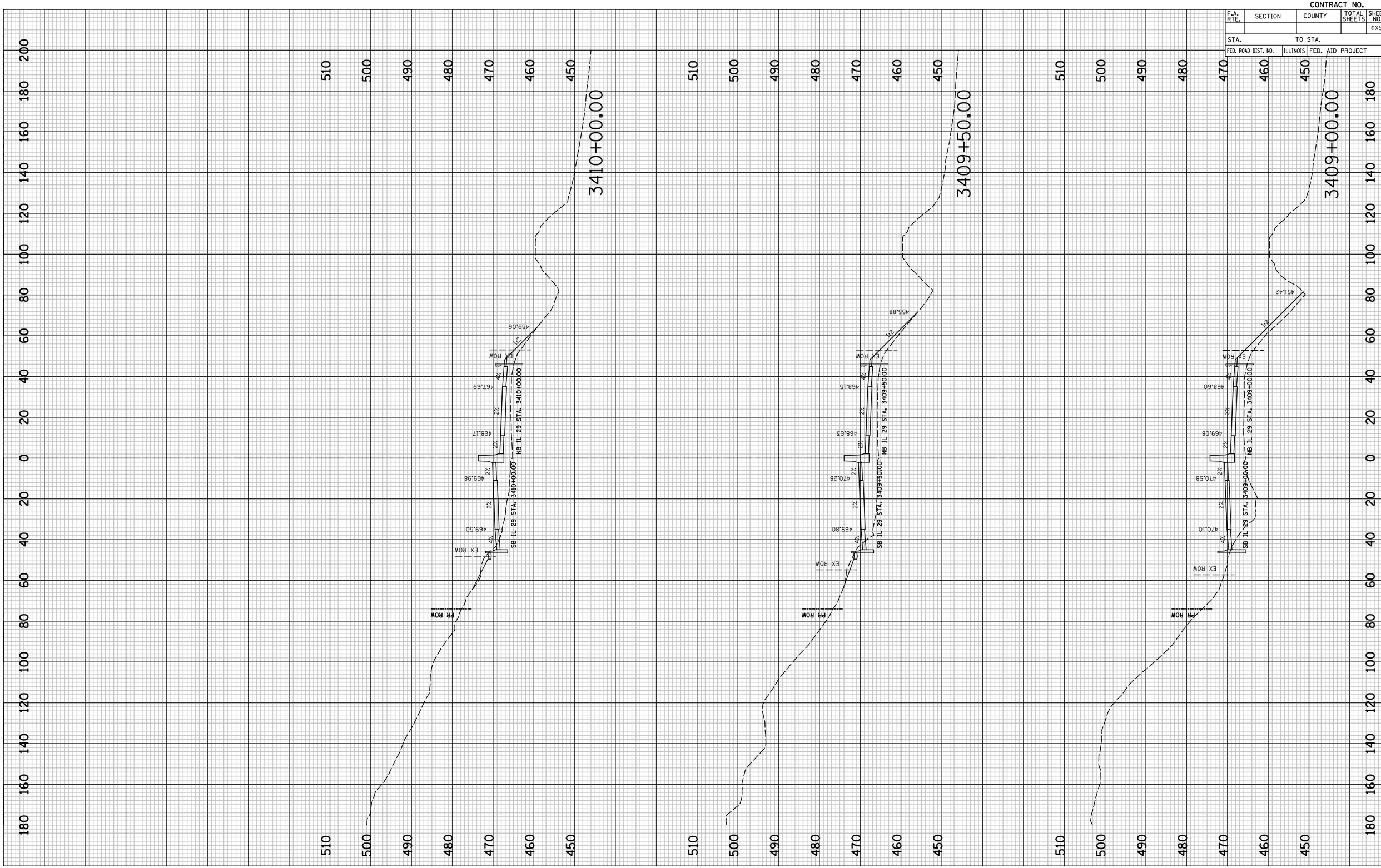

FINAL SURVEY | NOTE BOOK NO. | SURVEYED | PLOTTED | TEMPLATE | AREAS | AREAS CHECKED | BY | DATE

ORIGINAL SURVEY | NOTE BOOK NO. | SURVEYED | PLOTTED | TEMPLATE | AREAS | AREAS CHECKED | BY | DATE

PLOT DATE = 6/4/2010
FILE NAME = ...\8912CR335.sht
PLOT SCALE = 41.296 ' / IN.
USER NAME = Plotted by asantiag

IL 29 PROPOSED CROSS SECTIONS

CONTRACT NO.

F.A. RTE.	SECTION	COUNTY	TOTAL SHEETS	SHEET NO.
				$XS27
STA.	TO STA.			
FED. ROAD DIST. NO.	ILLINOIS	FED. AID PROJECT		

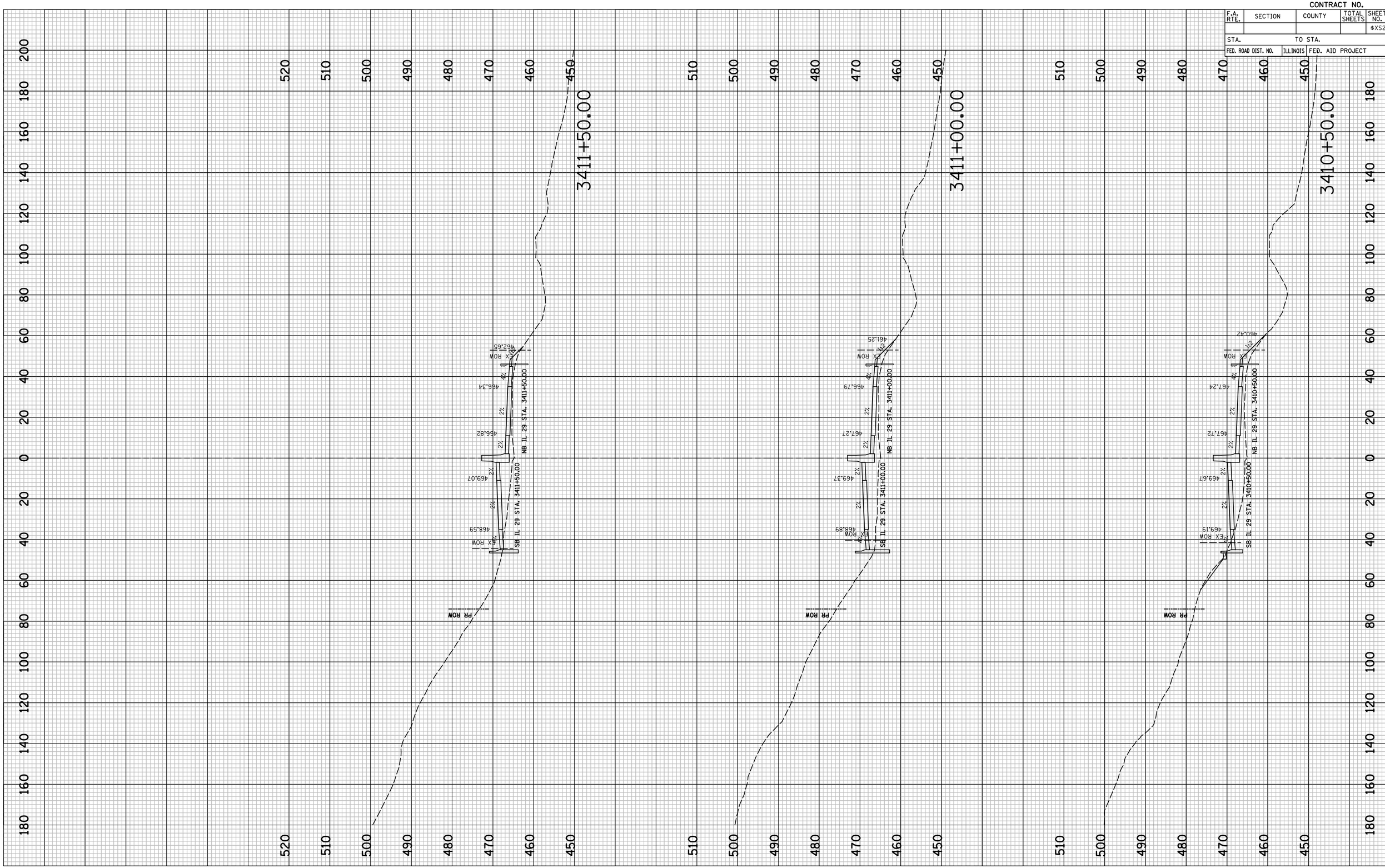

FINAL SURVEY | NOTE BOOK | NO. | SURVEYED | PLOTTED | TEMPLATE | AREAS | AREAS CHECKED | BY | DATE

ORIGINAL SURVEY | NOTE BOOK | NO. | SURVEYED | PLOTTED | TEMPLATE | AREAS | AREAS CHECKED | BY | DATE

PLOT DATE = 6/4/2010
FILE NAME = ...\8912CR335.sht
PLOT SCALE = 41.296 ' / IN.
USER NAME = Plotted by asantiag

IL 29 PROPOSED CROSS SECTIONS

CONTRACT NO.

F.A. RTE.	SECTION	COUNTY	TOTAL SHEETS	SHEET NO.
				$XS28
STA.		TO STA.		
FED. ROAD DIST. NO.	ILLINOIS	FED. AID PROJECT		

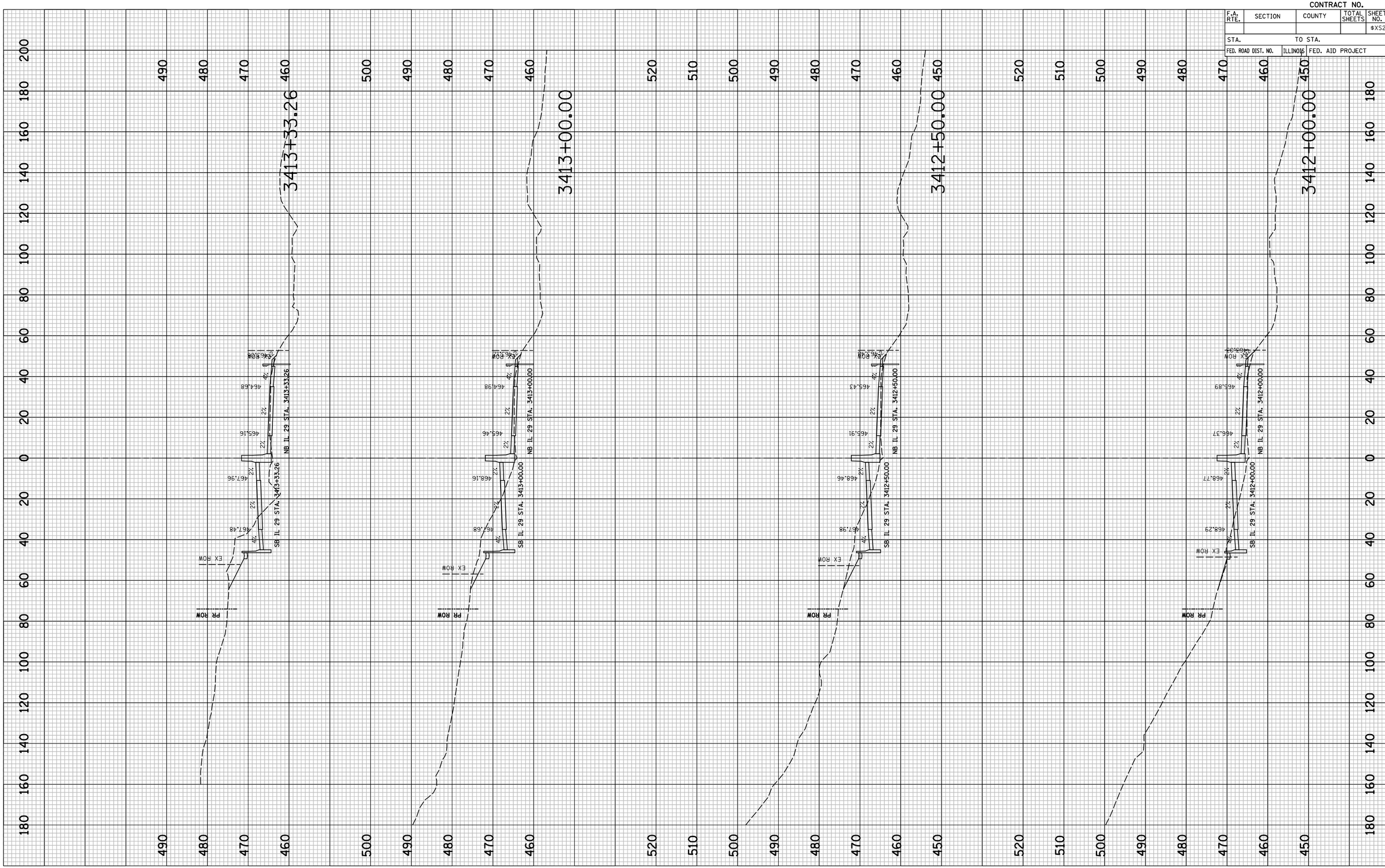

FINAL SURVEY | NOTE BOOK NO. | SURVEYED | PLOTTED | TEMPLATE | AREAS | AREAS CHECKED | BY | DATE

ORIGINAL SURVEY | NOTE BOOK NO. | SURVEYED | PLOTTED | TEMPLATE | AREAS | AREAS CHECKED | BY | DATE

PLOT DATE = 6/4/2010
FILE NAME = ...\8912CR335.sht
PLOT SCALE = 41.296 ' / IN.
USER NAME = Plotted by asantiag

IL 29 PROPOSED CROSS SECTIONS

CONTRACT NO.

F.A. RTE.	SECTION	COUNTY	TOTAL SHEETS	SHEET NO.
				$XS29
STA.		TO STA.		
FED. ROAD DIST. NO.	ILLINOIS	FED. AID PROJECT		

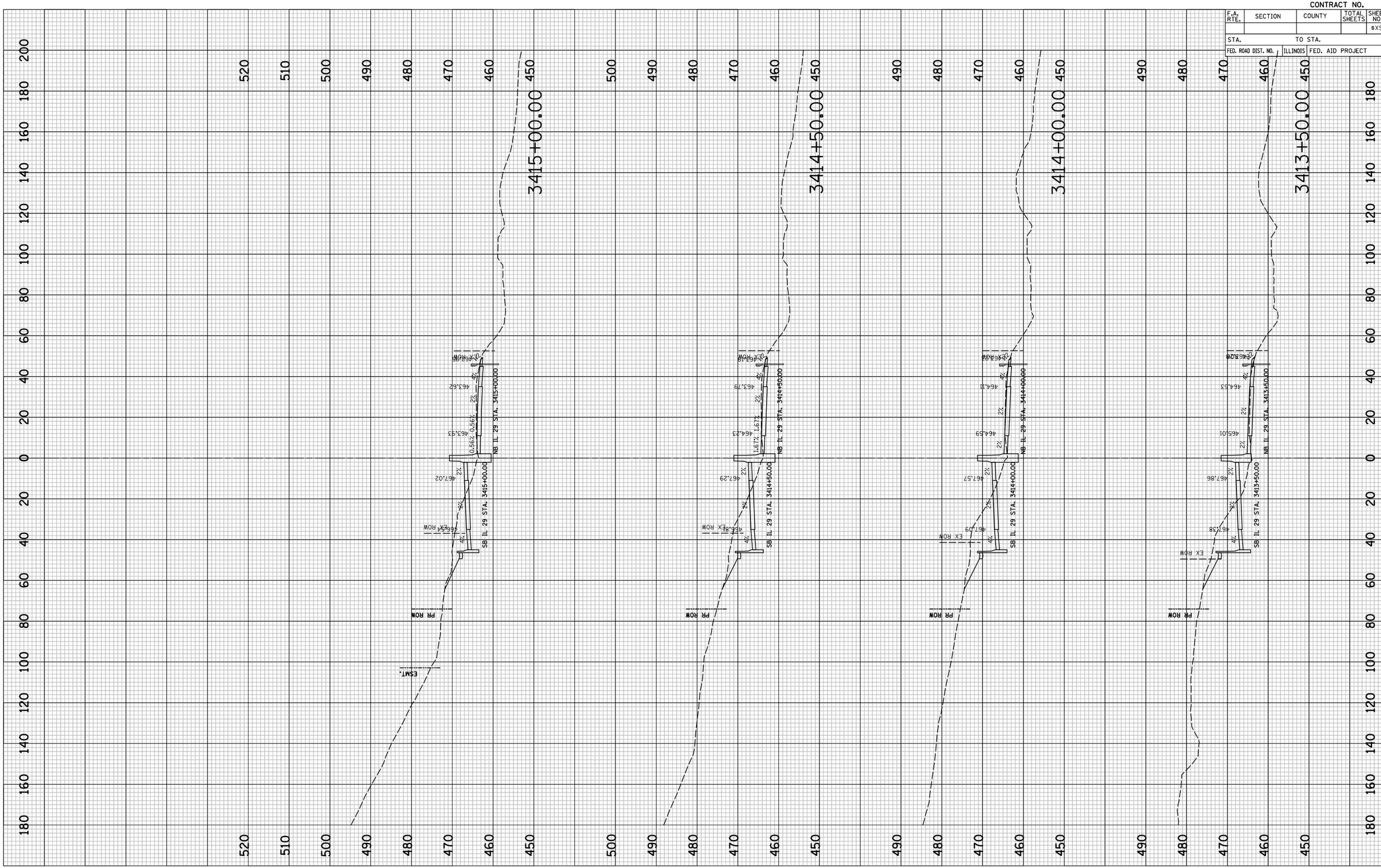

FINAL SURVEY		BY	DATE
NOTE BOOK	SURVEYED		
	PLOTTED		
	TEMPLATE		
	AREAS		
NO.	AREAS CHECKED		

ORIGINAL SURVEY		BY	DATE
NOTE BOOK	SURVEYED		
	PLOTTED		
	TEMPLATE		
	AREAS		
NO.	AREAS CHECKED		

PLOT DATE = 6/4/2010
FILE NAME = ...\8912CR335.sht
PLOT SCALE = 41.296 ' / IN.
USER NAME = Plotted by asantiag

IL 29 PROPOSED CROSS SECTIONS

CONTRACT NO.

F.A. RTE.	SECTION	COUNTY	TOTAL SHEETS	SHEET NO.
				#XS30
STA.	TO STA.			
FED. ROAD DIST. NO.	ILLINOIS	FED. AID PROJECT		

FINAL SURVEY	NOTE BOOK	NO.
SURVEYED		
PLOTTED		
TABULATE		
AREAS		
AREAS CHECKED		

BY	DATE

ORIGINAL SURVEY	NOTE BOOK	NO.
SURVEYED		
PLOTTED		
TABULATE		
AREAS		
AREAS CHECKED		

BY	DATE

PLOT DATE = 6/4/2010
FILE NAME = ...\8912CR335.sht
PLOT SCALE = 41.296 ' / IN.
USER NAME = Plotted by asantiag

IL 29 PROPOSED CROSS SECTIONS

PLOT DATE = 6/4/2010
FILE NAME = ...\8912CR335.sht
PLOT SCALE = 41.296 ' / IN.
USER NAME = Plotted by asantiag

ORIGINAL SURVEY		BY	DATE
	SURVEYED		
	PLOTTED		
NOTE BOOK	TEMPLATE		
	AREAS		
NO.	AREAS CHECKED		

FINAL SURVEY		BY	DATE
	SURVEYED		
	PLOTTED		
NOTE BOOK	TEMPLATE		
	AREAS		
NO.	AREAS CHECKED		

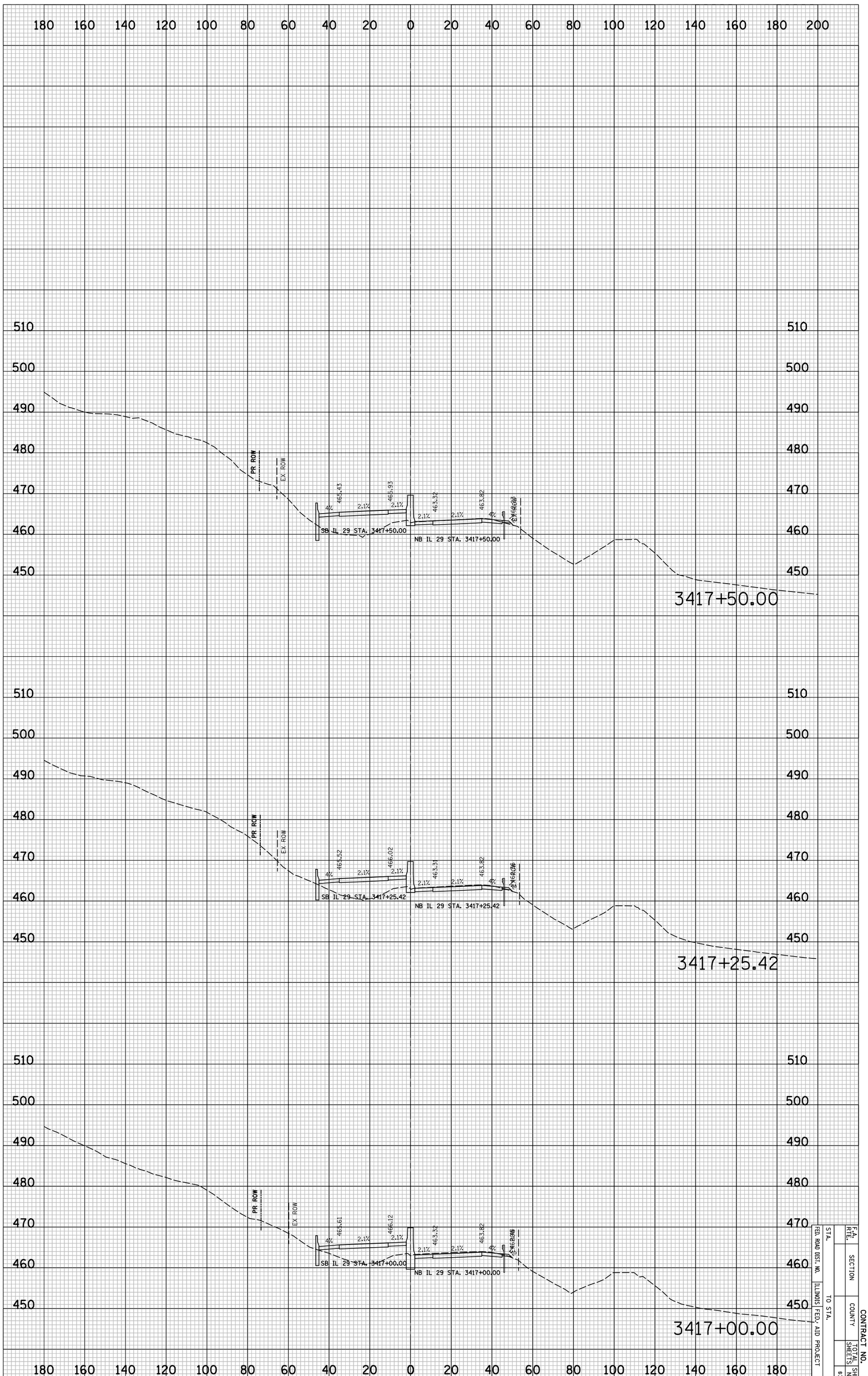

IL 29 PROPOSED CROSS SECTIONS

F.A. RTE.	SECTION		CONTRACT NO.
FED. ROAD DIST. NO.	COUNTY	TOTAL SHEETS	SHEET NO.
STA. TO STA.	ILLINOIS FED. AID PROJECT		8XS31

CONTRACT NO.

F.A. RTE.	SECTION	COUNTY	TOTAL SHEETS	SHEET NO.
				$XS32
STA.		TO STA.		
FED. ROAD DIST. NO.	ILLINOIS	FED. AID PROJECT		

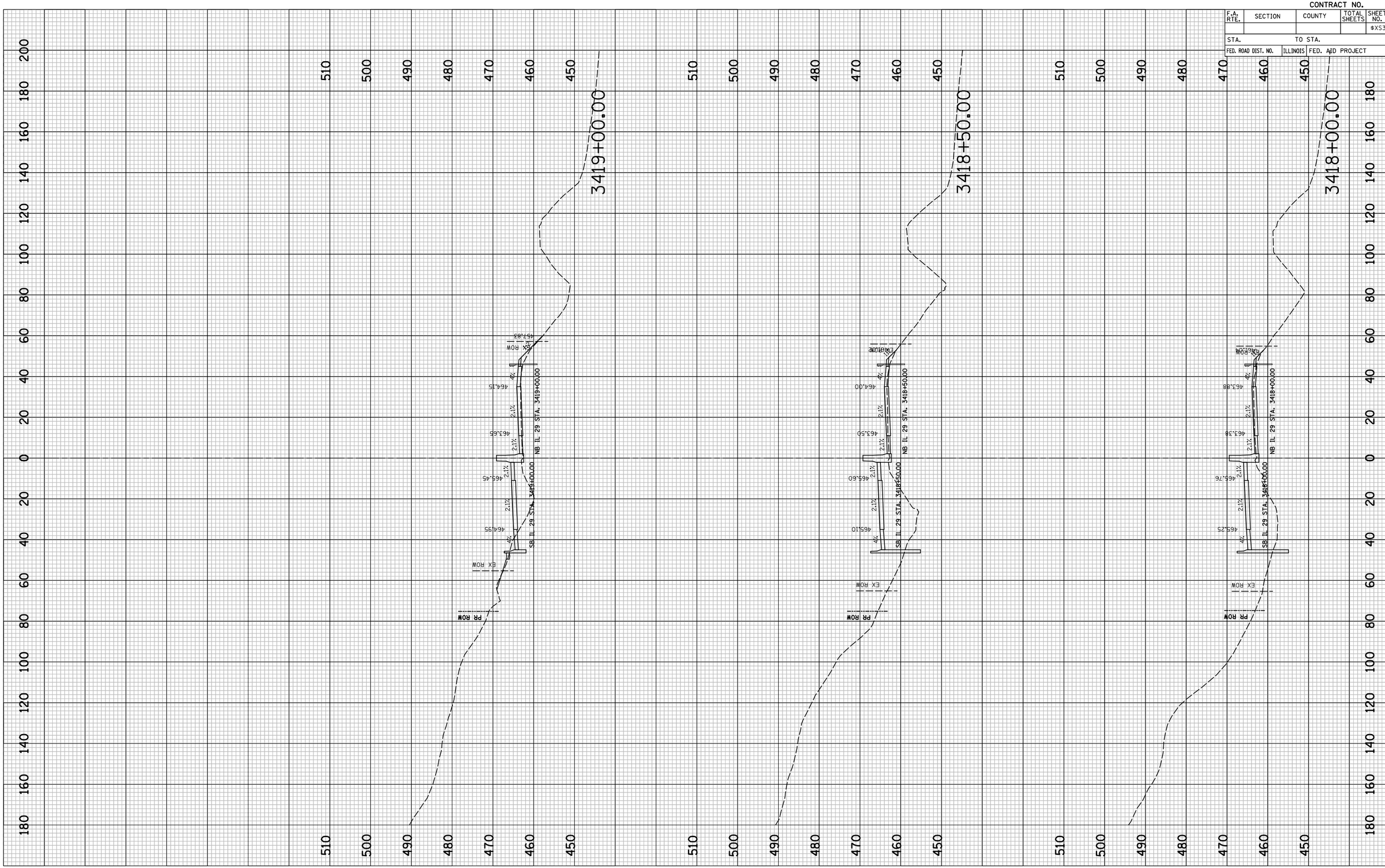

FINAL SURVEY | NOTE BOOK NO. | SURVEYED | PLOTTED | TEMPLATE | AREAS | AREAS CHECKED | BY | DATE

ORIGINAL SURVEY | NOTE BOOK NO. | SURVEYED | PLOTTED | TEMPLATE | AREAS | AREAS CHECKED | BY | DATE

PLOT DATE = 6/4/2010
FILE NAME = ...\8912CR335.sht
PLOT SCALE = 41.296 ' / IN.
USER NAME = Plotted by asantiag

IL 29 PROPOSED CROSS SECTIONS

CONTRACT NO.

F.A. RTE.	SECTION	COUNTY	TOTAL SHEETS	SHEET NO.
				$XS33
STA.	TO STA.			
FED. ROAD DIST. NO.	ILLINOIS	FED. AID PROJECT		

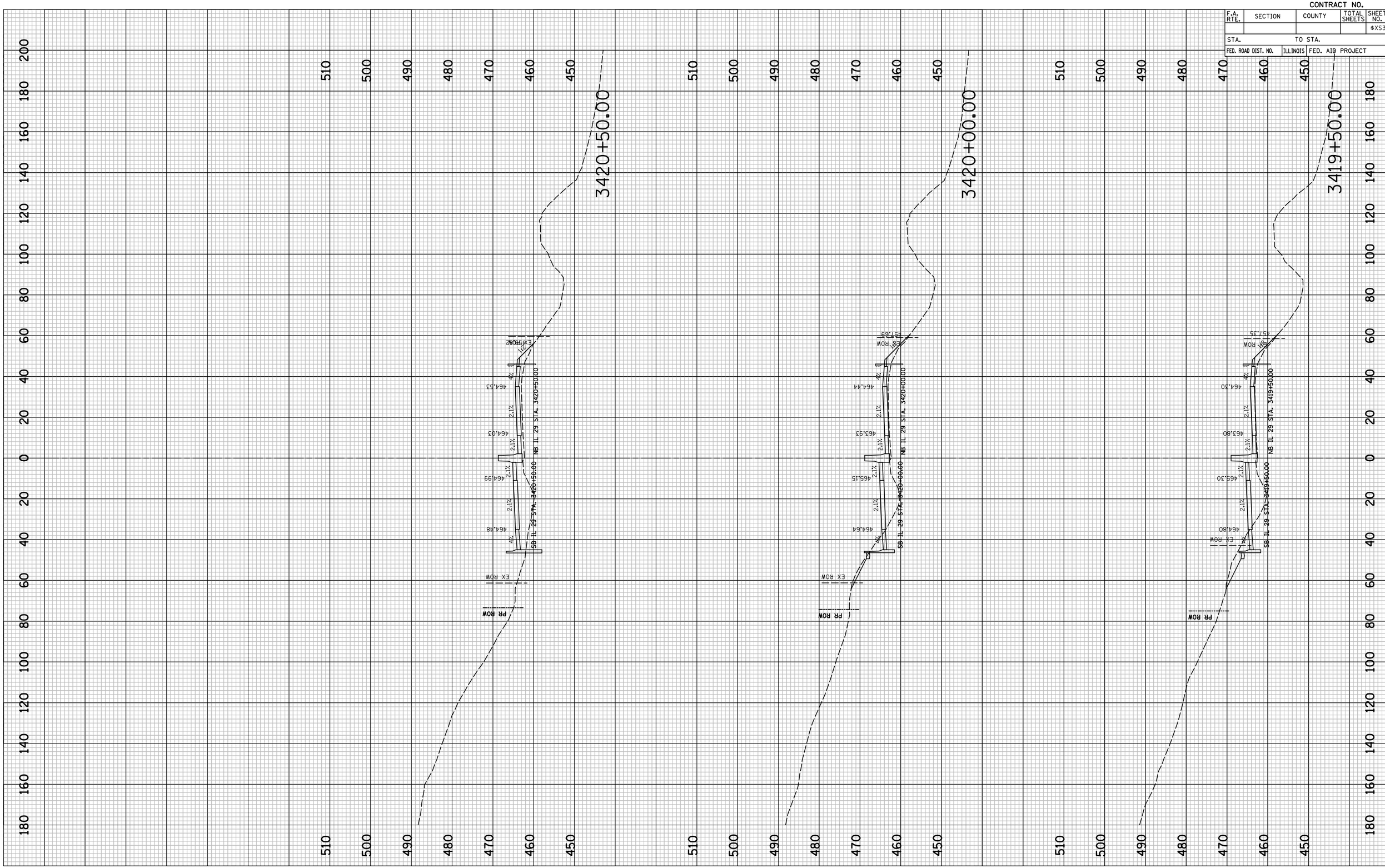

FINAL SURVEY | NOTE BOOK NO. | SURVEYED | PLOTTED | TEMPLATE | AREAS | AREAS CHECKED | BY | DATE

ORIGINAL SURVEY | NOTE BOOK NO. | SURVEYED | PLOTTED | TEMPLATE | AREAS | AREAS CHECKED | BY | DATE

PLOT DATE = 6/4/2010
FILE NAME = ...\8912CR335.sht
PLOT SCALE = 41.296 ' / IN.
USER NAME = Plotted by asantieg

IL 29 PROPOSED CROSS SECTIONS

CONTRACT NO.

F.A. RTE.	SECTION	COUNTY	TOTAL SHEETS	SHEET NO.
				$XS34
STA.		TO STA.		
FED. ROAD DIST. NO.	ILLINOIS	FED. AID PROJECT		

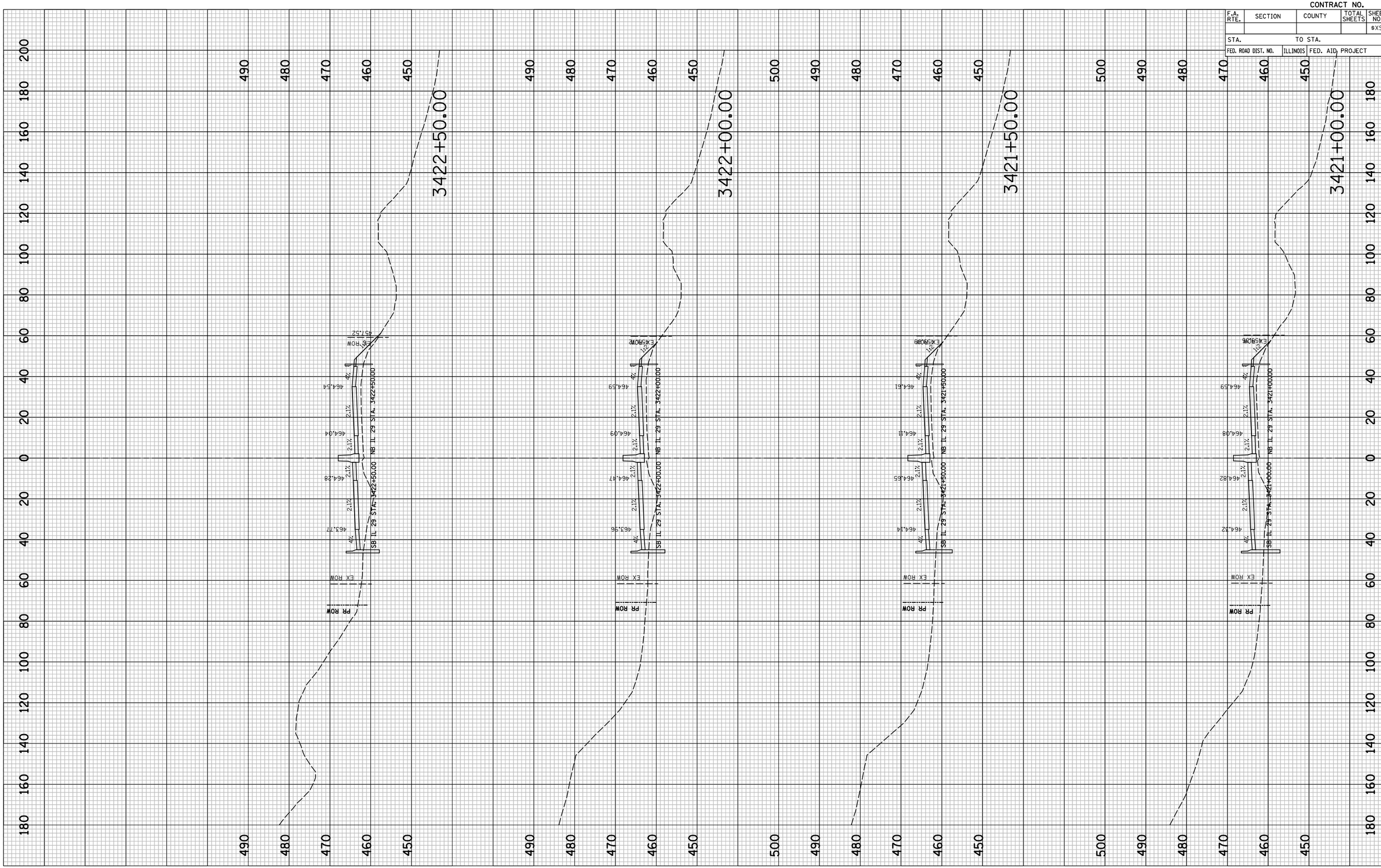

FINAL SURVEY | NOTE BOOK NO. | SURVEYED | PLOTTED | TEMPLATE | AREAS | AREAS CHECKED | BY | DATE

ORIGINAL SURVEY | NOTE BOOK NO. | SURVEYED | PLOTTED | TEMPLATE | AREAS | AREAS CHECKED | BY | DATE

PLOT DATE = 6/4/2010
FILE NAME = ...\8912CR335.sht
PLOT SCALE = 41.296 ' / IN.
USER NAME = Plotted by asantieg

IL 29 PROPOSED CROSS SECTIONS

CONTRACT NO.

F.A. RTE.	SECTION	COUNTY	TOTAL SHEETS	SHEET NO.
				$XS35
STA.		TO STA.		
FED. ROAD DIST. NO.	ILLINOIS	FED. AID PROJECT		

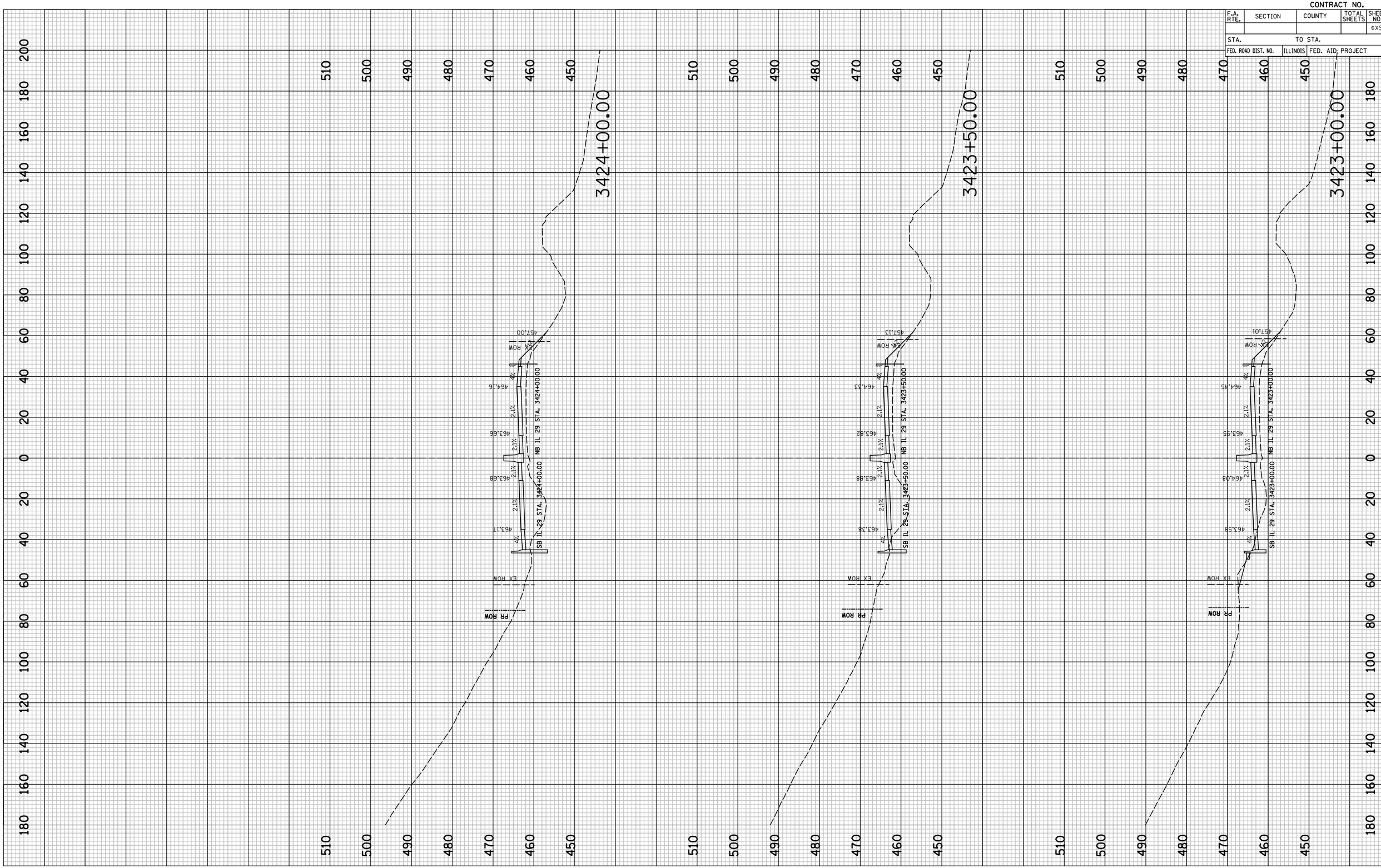

FINAL SURVEY | NOTE BOOK NO. | SURVEYED | PLOTTED | TEMPLATE | AREAS | AREAS CHECKED | BY | DATE

ORIGINAL SURVEY | NOTE BOOK NO. | SURVEYED | PLOTTED | TEMPLATE | AREAS | AREAS CHECKED | BY | DATE

PLOT DATE = 6/4/2010
FILE NAME = ...\8912CR335.sht
PLOT SCALE = 41.296 ' / IN.
USER NAME = Plotted by asantiag

IL 29 PROPOSED CROSS SECTIONS

PLOT DATE = 6/4/2010
FILE NAME = ...\8912CR335.sht
PLOT SCALE = 41.296 ' / IN.
USER NAME = Plotted by asantiag

ORIGINAL SURVEY		BY	DATE
	SURVEYED		
	PLOTTED		
NOTE BOOK	TEMPLATE		
	AREAS		
NO.	AREAS CHECKED		

FINAL SURVEY		BY	DATE
	SURVEYED		
	PLOTTED		
NOTE BOOK	TEMPLATE		
	AREAS		
NO.	AREAS CHECKED		

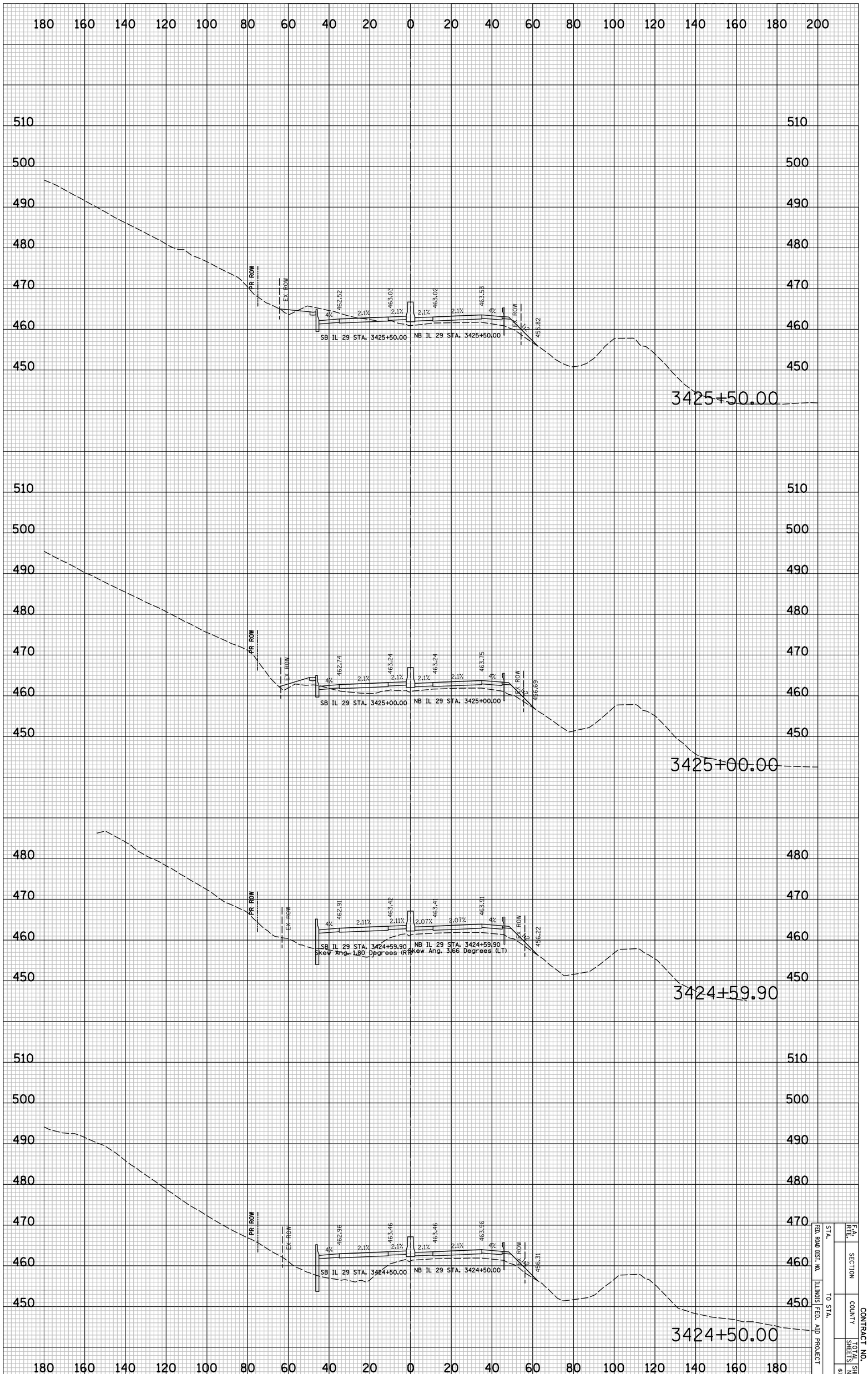

IL 29 PROPOSED CROSS SECTIONS

STA.		F.A. RTE.		CONTRACT NO.
FED. ROAD DIST. NO.		SECTION		
ILLINOIS	FED. AID PROJECT	COUNTY		
TO STA.			TOTAL SHEETS	SHEET NO.
				8X536

PLOT DATE = 6/4/2010
FILE NAME = ...\8912CR335.sht
PLOT SCALE = 41.296 ' / IN.
USER NAME = Plotted by asantiag

ORIGINAL SURVEY		BY	DATE
	SURVEYED		
	PLOTTED		
NOTE BOOK	TEMPLATE		
	AREAS		
NO.	AREAS CHECKED		

FINAL SURVEY		BY	DATE
	SURVEYED		
	PLOTTED		
NOTE BOOK	TEMPLATE		
	AREAS		
NO.	AREAS CHECKED		

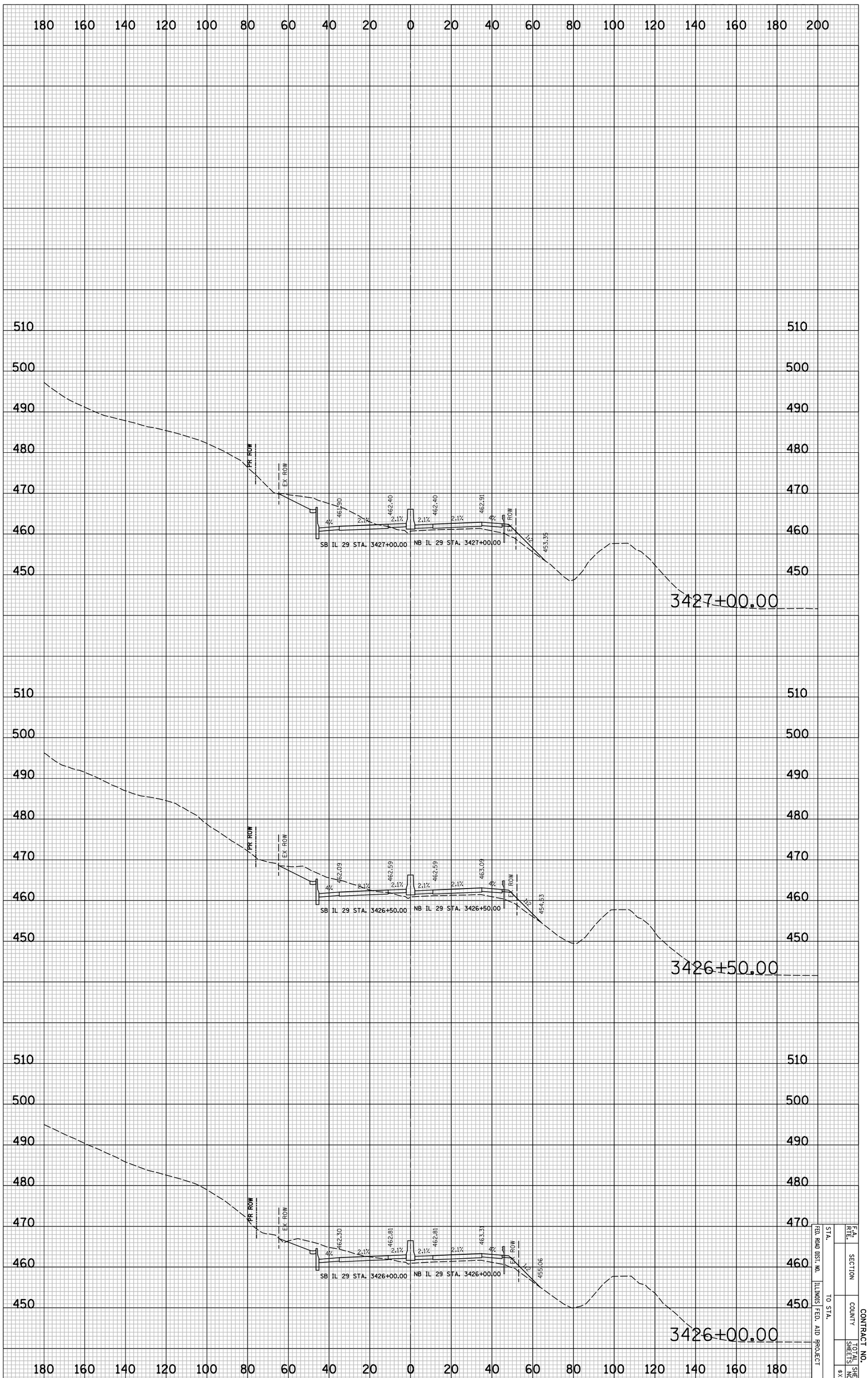

IL 29 PROPOSED CROSS SECTIONS

FED. ROAD DIST. NO.	ILLINOIS FED. AID PROJECT	F.A. RTE.	CONTRACT NO.
STA.	TO STA.	SECTION	
		COUNTY	TOTAL SHEETS
			SHEET NO.
			8X537

CONTRACT NO.

F.A. RTE.	SECTION	COUNTY	TOTAL SHEETS	SHEET NO.
				$XS38
STA.		TO STA.		
FED. ROAD DIST. NO.	ILLINOIS	FED. AID PROJECT		

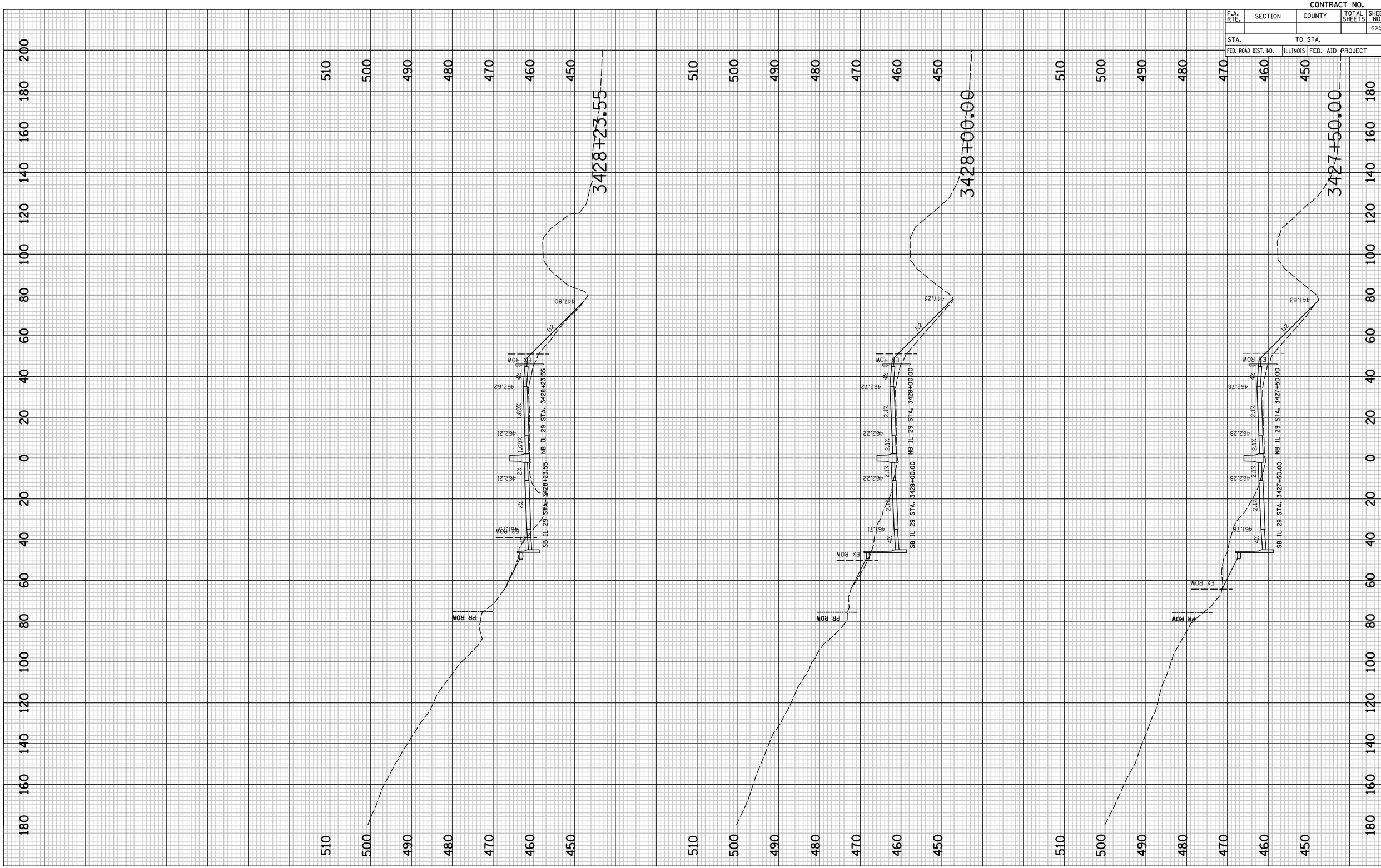

FINAL SURVEY | NOTE BOOK NO. | SURVEYED | PLOTTED | TEMPLATE | AREAS | AREAS CHECKED | BY | DATE

ORIGINAL SURVEY | NOTE BOOK NO. | SURVEYED | PLOTTED | TEMPLATE | AREAS | AREAS CHECKED | BY | DATE

PLOT DATE = 6/4/2010
FILE NAME = ...\8912CR335.sht
PLOT SCALE = 41.296 ' / IN.
USER NAME = Plotted by asantag

IL 29 PROPOSED CROSS SECTIONS

PLOT DATE = 6/4/2010
FILE NAME = ...\8912CR335.sht
PLOT SCALE = 41.296 ' / IN.
USER NAME = Plotted by asantiag

ORIGINAL SURVEY		BY	DATE
	SURVEYED		
	PLOTTED		
NOTE BOOK	TEMPLATE		
	AREAS		
NO.	AREAS CHECKED		

FINAL SURVEY		BY	DATE
	SURVEYED		
	PLOTTED		
NOTE BOOK	TEMPLATE		
	AREAS		
NO.	AREAS CHECKED		

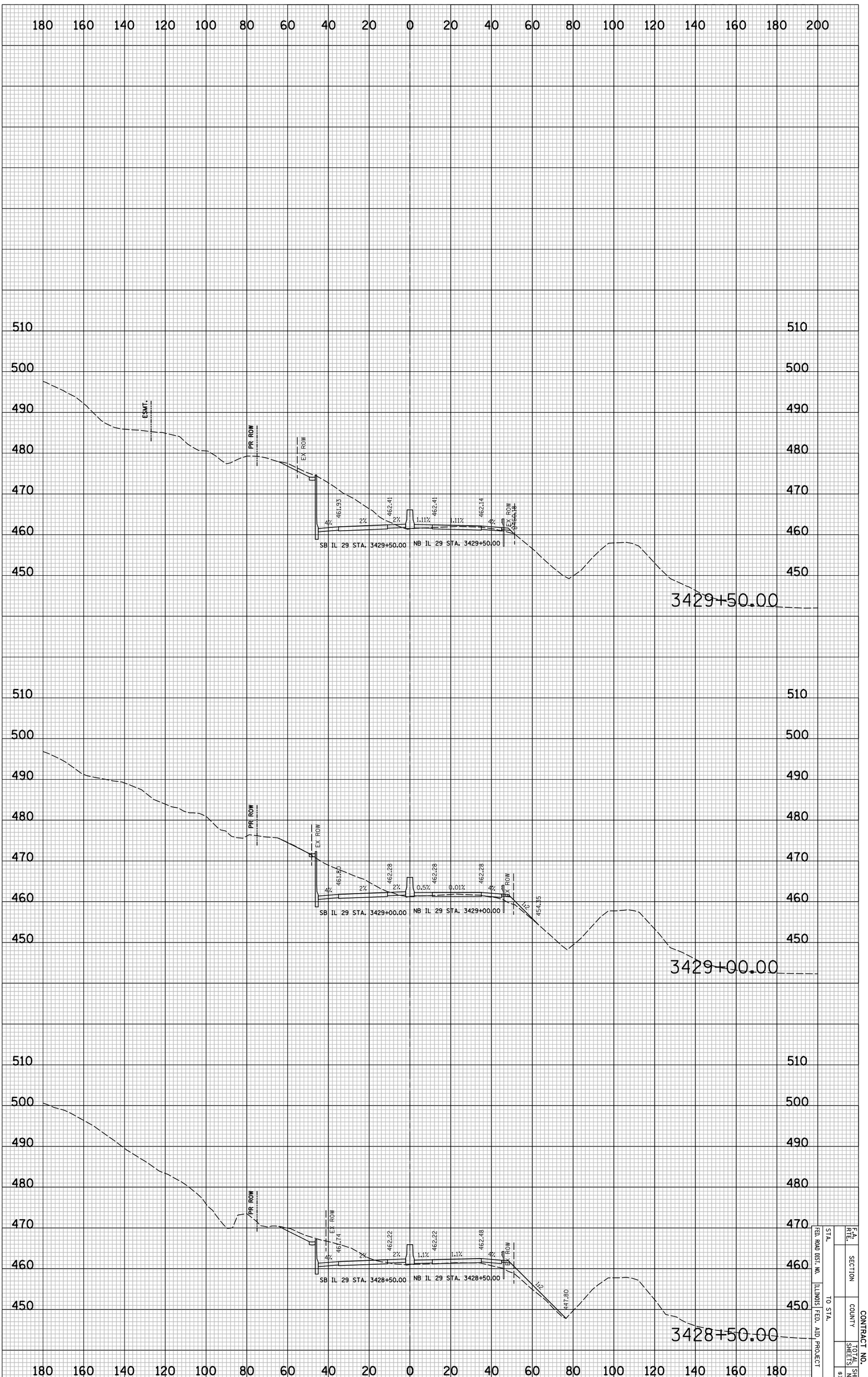

IL 29 PROPOSED CROSS SECTIONS

F.A. RTE.	SECTION		CONTRACT NO.
STA.	COUNTY		
FED. ROAD DIST. NO.	TOTAL SHEETS	SHEET NO.	
ILLINOIS FED. AID PROJECT	TO STA.		8X339

CONTRACT NO.

F.A. RTE.	SECTION	COUNTY	TOTAL SHEETS	SHEET NO.
				#XS40
STA.	TO STA.			
FED. ROAD DIST. NO.	ILLINOIS	FED. AID PROJECT		

FINAL SURVEY	SURVEYED	BY	DATE
NOTE BOOK	PLOTTED		
NO.	DRAWN BY		
	AREAS		
	AREAS CHECKED		

ORIGINAL SURVEY	SURVEYED	BY	DATE
NOTE BOOK	PLOTTED		
NO.	DRAWN BY		
	AREAS		
	AREAS CHECKED		

PLOT DATE = 6/4/2010
FILE NAME = ...\B912CR335.sht
PLOT SCALE = 41.296 ' / IN.
USER NAME = Plotted by asantag

IL 29 PROPOSED CROSS SECTIONS

CONTRACT NO.

F.A. RTE.	SECTION	COUNTY	TOTAL SHEETS	SHEET NO.
				$XS41
STA.		TO STA.		
FED. ROAD DIST. NO.	ILLINOIS	FED. AID PROJECT		

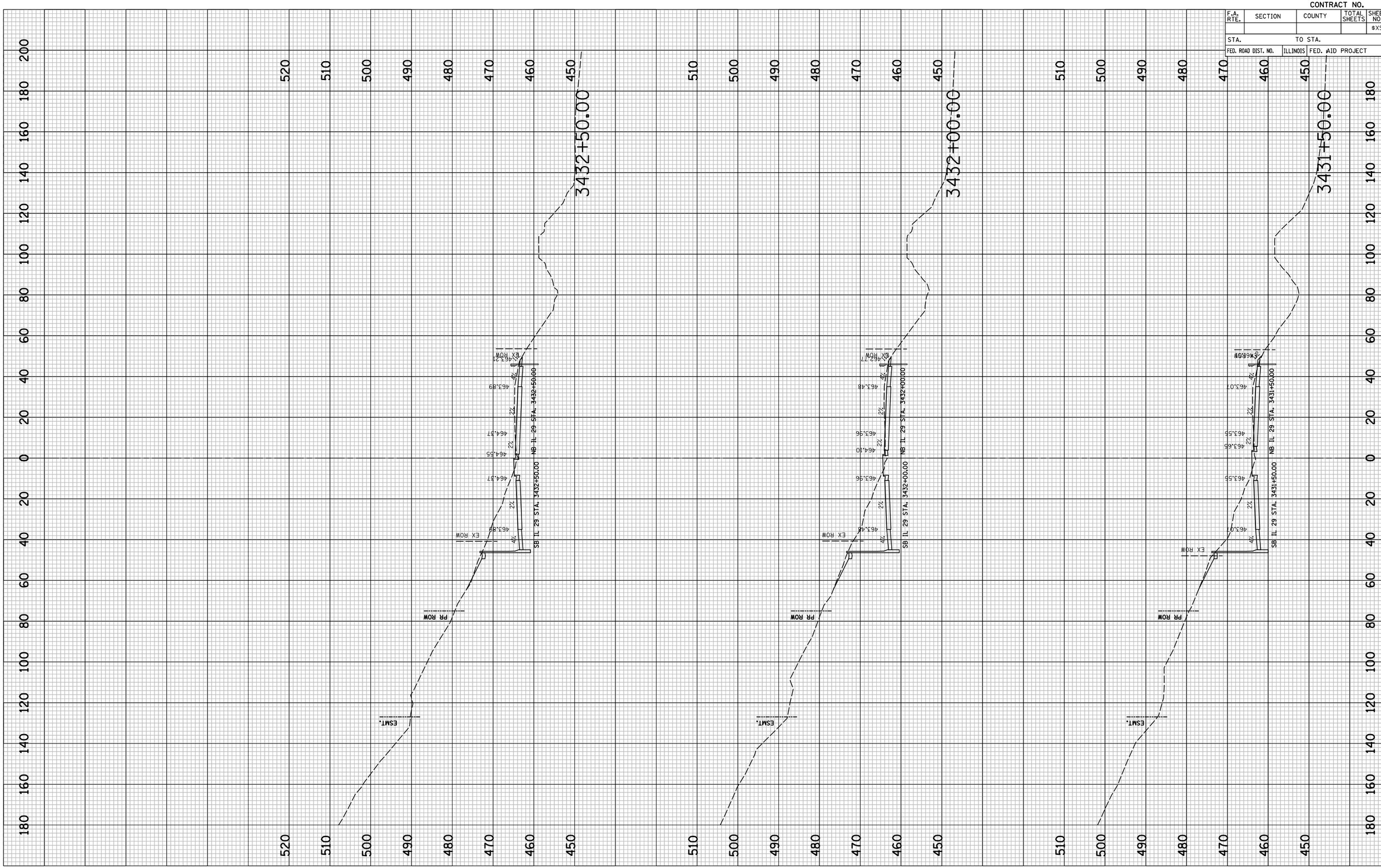

FINAL SURVEY
NOTE BOOK NO.
SURVEYED
PLOTTED
TEMPLATE
AREAS
AREAS CHECKED
BY
DATE

ORIGINAL SURVEY
NOTE BOOK NO.
SURVEYED
PLOTTED
TEMPLATE
AREAS
AREAS CHECKED
BY
DATE

PLOT DATE = 6/4/2010
FILE NAME = ...\8912CR335.sht
PLOT SCALE = 41.296 ' / IN.
USER NAME = Plotted by asantiag

IL 29 PROPOSED CROSS SECTIONS

CONTRACT NO.

F.A. RTE.	SECTION	COUNTY	TOTAL SHEETS	SHEET NO.
				$XS42
STA.		TO STA.		
FED. ROAD DIST. NO.	ILLINOIS	FED. AID PROJECT		

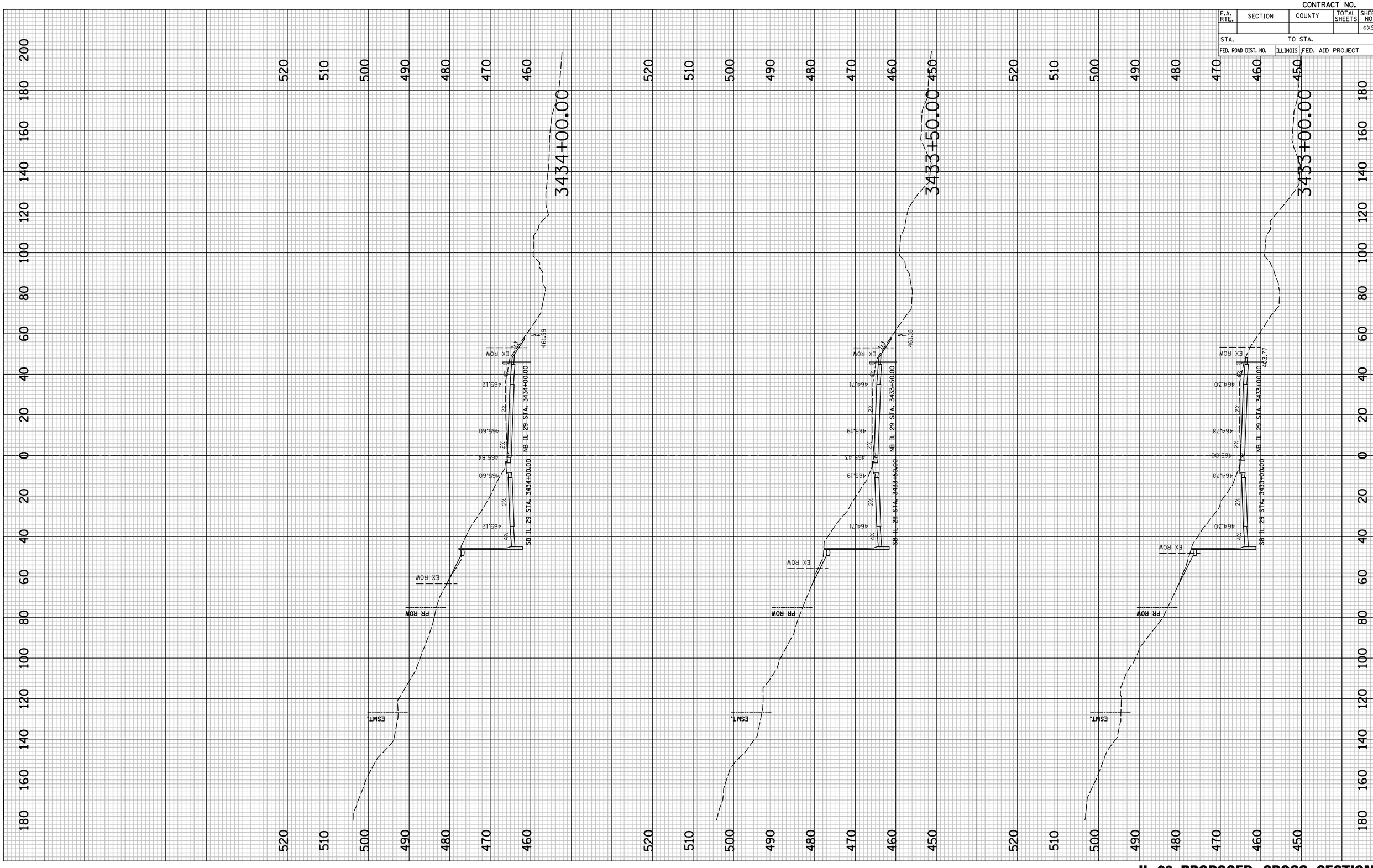

FINAL SURVEY		BY	DATE
NOTE BOOK	SURVEYED		
	PLOTTED		
	TEMPLATE		
	AREAS		
NO.	AREAS CHECKED		

ORIGINAL SURVEY		BY	DATE
NOTE BOOK	SURVEYED		
	PLOTTED		
	TEMPLATE		
	AREAS		
NO.	AREAS CHECKED		

PLOT DATE = 6/4/2010
FILE NAME = ...\8912CR335.sht
PLOT SCALE = 41.296 ' / IN.
USER NAME = Plotted by asantiag

IL 29 PROPOSED CROSS SECTIONS

CONTRACT NO.

F.A. RTE.	SECTION	COUNTY	TOTAL SHEETS	SHEET NO.
				$XS43
STA.	TO STA.			
FED. ROAD DIST. NO.	ILLINOIS	FED. AID PROJECT		

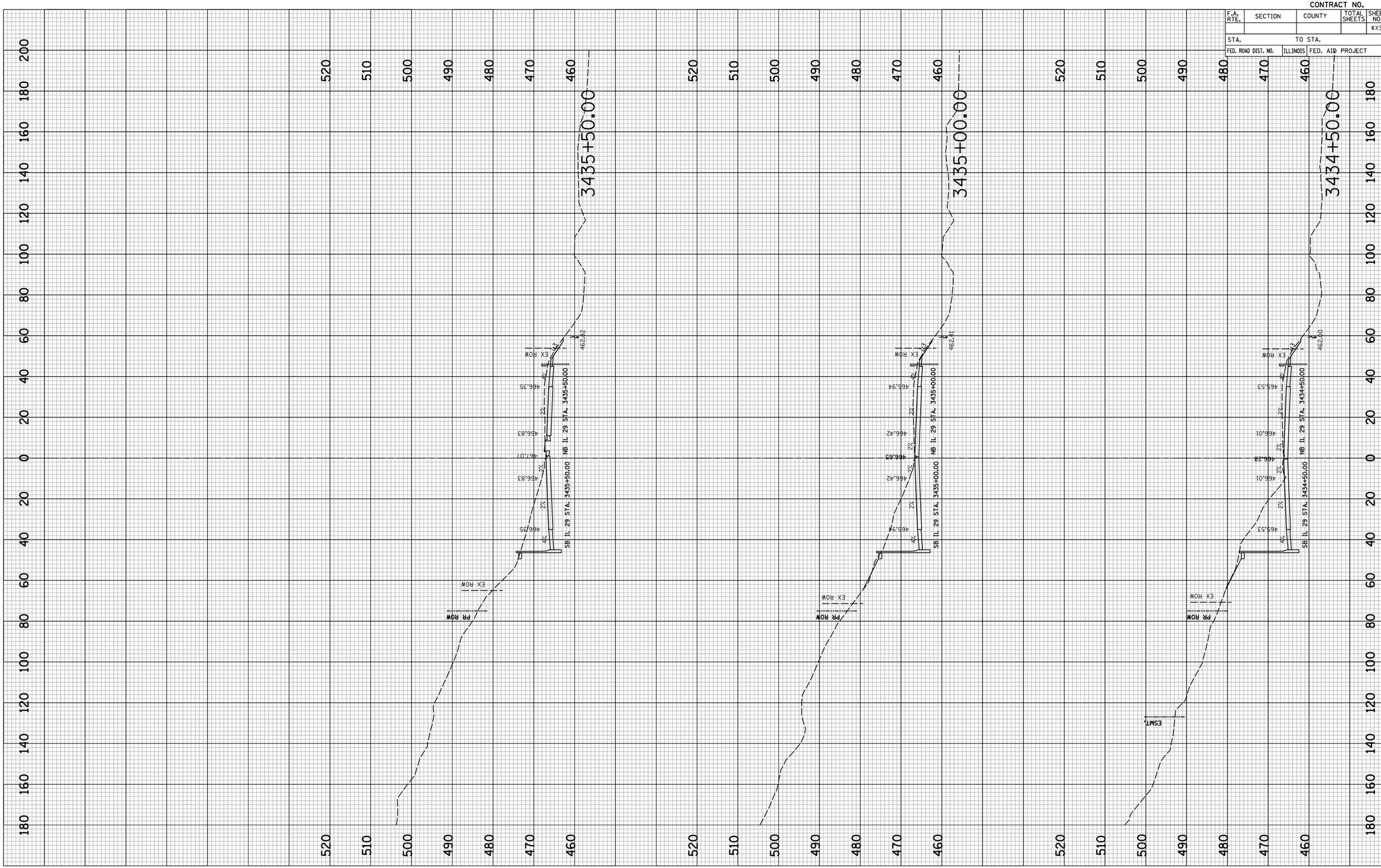

FINAL SURVEY
NOTE BOOK NO.
SURVEYED
PLOTTED
TEMPLATE
AREAS
AREAS CHECKED
BY
DATE

ORIGINAL SURVEY
NOTE BOOK NO.
SURVEYED
PLOTTED
TEMPLATE
AREAS
AREAS CHECKED
BY
DATE

PLOT DATE = 6/4/2010
FILE NAME = ...\8912CR335.sht
PLOT SCALE = 41.296 ' / IN.
USER NAME = Plotted by asantiag

IL 29 PROPOSED CROSS SECTIONS

CONTRACT NO.

F.A. RTE.	SECTION	COUNTY	TOTAL SHEETS	SHEET NO.
				$XS44
STA.		TO STA.		
FED. ROAD DIST. NO.	ILLINOIS	FED. AID PROJECT		

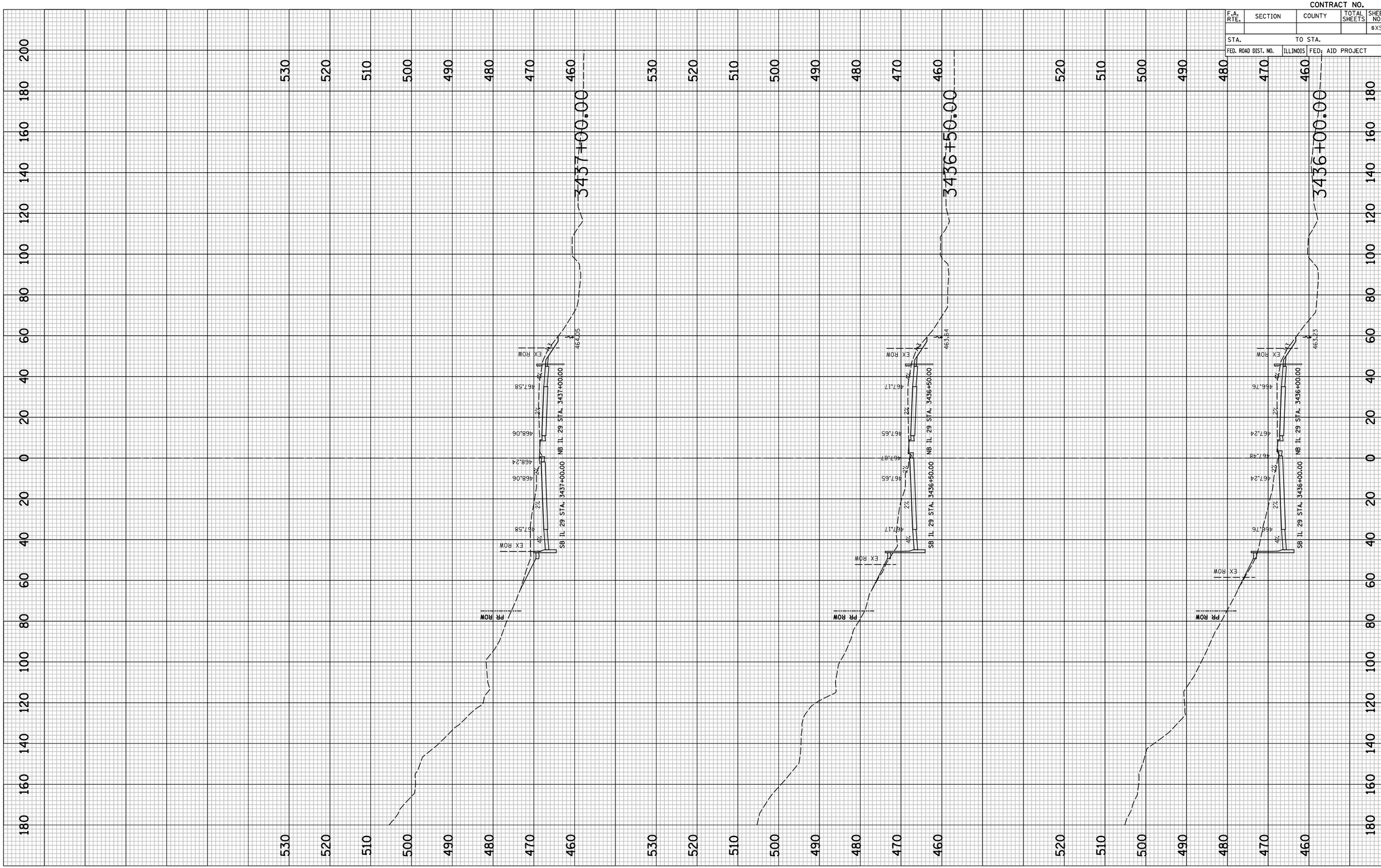

FINAL SURVEY | NOTE BOOK NO. | SURVEYED | PLOTTED | TEMPLATE | AREAS | AREAS CHECKED | BY | DATE

ORIGINAL SURVEY | NOTE BOOK NO. | SURVEYED | PLOTTED | TEMPLATE | AREAS | AREAS CHECKED | BY | DATE

PLOT DATE = 6/4/2010
FILE NAME = ...\8912CR335.sht
PLOT SCALE = 41.296 ' / IN.
USER NAME = Plotted by asantiag

IL 29 PROPOSED CROSS SECTIONS

CONTRACT NO.

F.A. RTE.	SECTION	COUNTY	TOTAL SHEETS	SHEET NO.
				$XS45
STA.	TO STA.			
FED. ROAD DIST. NO.	ILLINOIS	FED. AID PROJECT		

FINAL SURVEY	SURVEYED	BY	DATE
NOTE BOOK	PLOTTED		
	DRAWN BY		
NO.	AREAS		
	AREAS CHECKED		

ORIGINAL SURVEY	SURVEYED	BY	DATE
NOTE BOOK	PLOTTED		
	DRAWN BY		
NO.	AREAS		
	AREAS CHECKED		

PLOT DATE = 6/4/2010
FILE NAME = ...\8912CR335.sht
PLOT SCALE = 41.296 ' / IN.
USER NAME = Plotted by asantseg

IL 29 PROPOSED CROSS SECTIONS

CONTRACT NO.

F.A. RTE.	SECTION	COUNTY	TOTAL SHEETS	SHEET NO.
				#XS46
STA.	TO STA.			
FED. ROAD DIST. NO.	ILLINOIS	FED. AID PROJECT		

FINAL SURVEY	BY	DATE
NOTE BOOK	SURVEYED	
NO.	PLOTTED	
	DRAWN	
	AREAS	
	AREAS CHECKED	

ORIGINAL SURVEY	BY	DATE
NOTE BOOK	SURVEYED	
NO.	PLOTTED	
	DRAWN	
	AREAS	
	AREAS CHECKED	

PLOT DATE = 6/4/2010
FILE NAME = ...\B912CR35\sht
PLOT SCALE = 41.296 ' / IN.
USER NAME = Plotted by asantag

IL 29 PROPOSED CROSS SECTIONS

CONTRACT NO.

F.A. RTE.	SECTION	COUNTY	TOTAL SHEETS	SHEET NO.
				$XS47
STA.		TO STA.		
FED. ROAD DIST. NO.	ILLINOIS	FED. AID PROJECT		

FINAL SURVEY	SURVEYED	BY	DATE
NOTE BOOK	PLOTTED		
NO.	CHECKED		
	AREAS		
	AREAS CHECKED		

ORIGINAL SURVEY	SURVEYED	BY	DATE
NOTE BOOK	PLOTTED		
NO.	CHECKED		
	AREAS		
	AREAS CHECKED		

PLOT DATE = 6/4/2010
FILE NAME = ...1812CP335.sht
PLOT SCALE = 41.296 ' / IN.
USER NAME = Plotted by asantag

IL 29 PROPOSED CROSS SECTIONS

CONTRACT NO.

F.A. RTE.	SECTION	COUNTY	TOTAL SHEETS	SHEET NO.
				$XS48
STA.	TO STA.			
FED. ROAD DIST. NO.	ILLINOIS	FED. AID PROJECT		

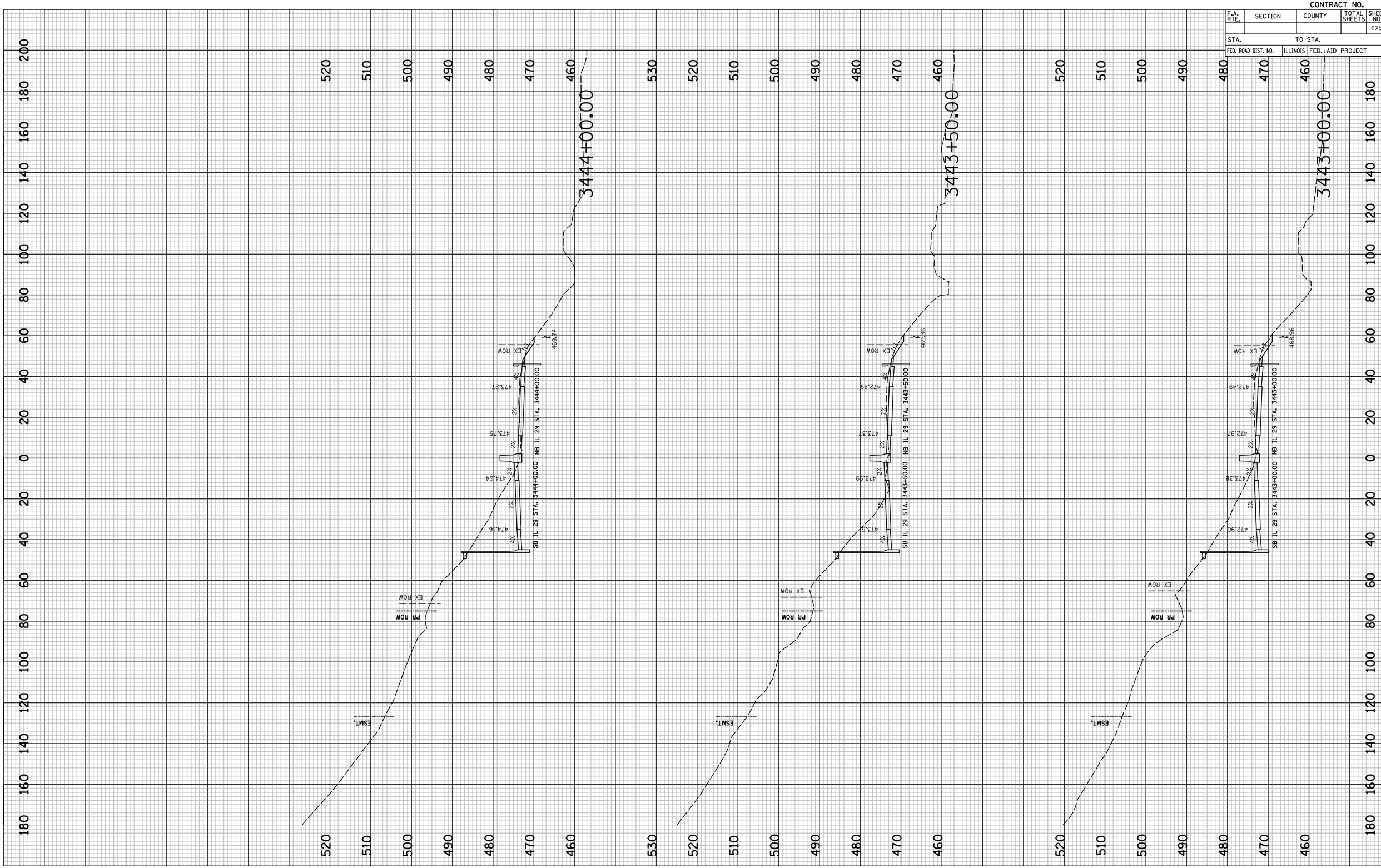

FINAL SURVEY | NOTE BOOK NO. | SURVEYED | PLOTTED | TEMPLATE | AREAS | AREAS CHECKED | BY | DATE

ORIGINAL SURVEY | NOTE BOOK NO. | SURVEYED | PLOTTED | TEMPLATE | AREAS | AREAS CHECKED | BY | DATE

PLOT DATE = 6/4/2010
FILE NAME = ...\8912CR335.sht
PLOT SCALE = 41.296 ' / IN.
USER NAME = Plotted by asantiag

IL 29 PROPOSED CROSS SECTIONS

PLOT DATE = 6/4/2010
FILE NAME = ...\8912CR335.sht
PLOT SCALE = 41.296 ' / IN.
USER NAME = Plotted by asantiag

ORIGINAL SURVEY		BY	DATE
	SURVEYED		
	PLOTTED		
NOTE BOOK	TEMPLATE		
	AREAS		
NO.	AREAS CHECKED		

FINAL SURVEY		BY	DATE
	SURVEYED		
	PLOTTED		
NOTE BOOK	TEMPLATE		
	AREAS		
NO.	AREAS CHECKED		

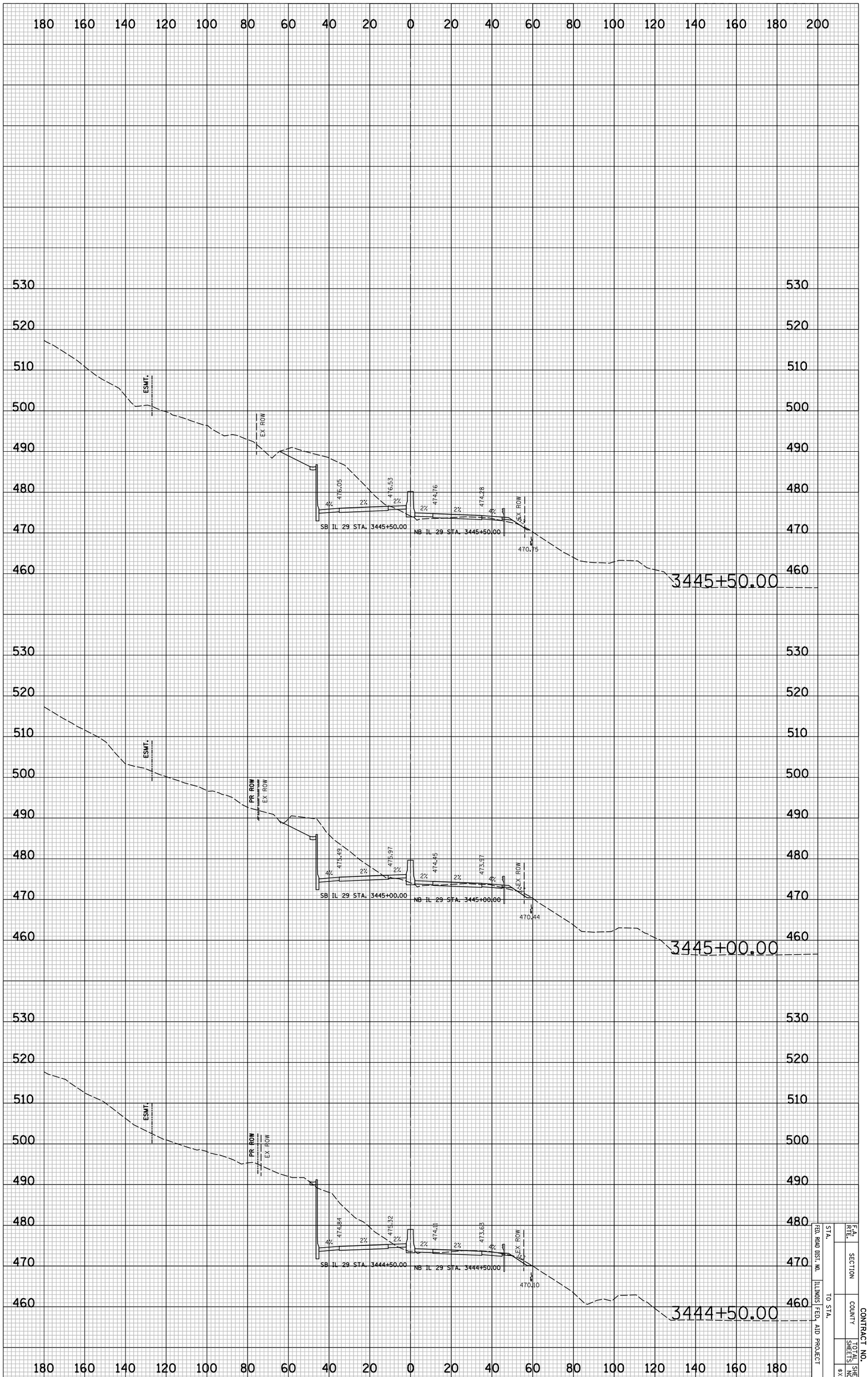

IL 29 PROPOSED CROSS SECTIONS

STA.	TO STA.	F.A. RTE.	SECTION
FED. ROAD DIST. NO.	ILLINOIS FED. AID PROJECT	COUNTY	CONTRACT NO.
		TOTAL SHEETS	SHEET NO.
			8X549

CONTRACT NO.

F.A. RTE.	SECTION	COUNTY	TOTAL SHEETS	SHEET NO.
				$XS50
STA.	TO STA.			
FED. ROAD DIST. NO.	ILLINOIS	FED. AID PROJECT		

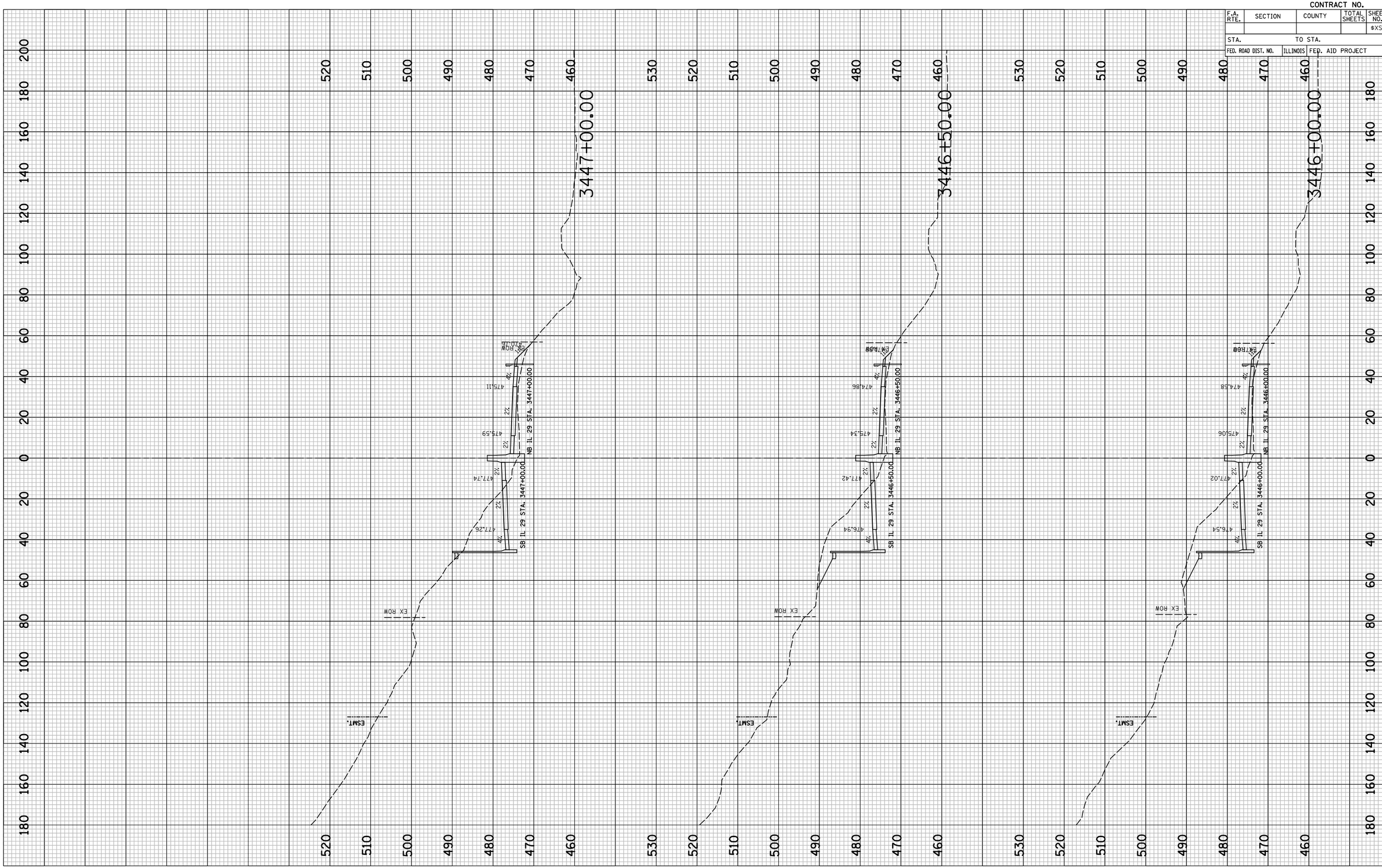

FINAL SURVEY | NOTE BOOK NO. | SURVEYED | PLOTTED | TEMPLATE | AREAS | AREAS CHECKED | BY | DATE

ORIGINAL SURVEY | NOTE BOOK NO. | SURVEYED | PLOTTED | TEMPLATE | AREAS | AREAS CHECKED | BY | DATE

PLOT DATE = 6/4/2010
FILE NAME = ...\8912CR335.sht
PLOT SCALE = 41.296 ' / IN.
USER NAME = Plotted by asantiag

IL 29 PROPOSED CROSS SECTIONS

PLOT DATE = 6/4/2010
FILE NAME = ...\8912CR335.sht
PLOT SCALE = 41.296 ' / IN.
USER NAME = Plotted by esantiag

ORIGINAL SURVEY		BY	DATE
	SURVEYED		
	PLOTTED		
NOTE BOOK	TEMPLATE		
	AREAS		
NO.	AREAS CHECKED		

FINAL SURVEY		BY	DATE
	SURVEYED		
	PLOTTED		
NOTE BOOK	TEMPLATE		
	AREAS		
NO.	AREAS CHECKED		

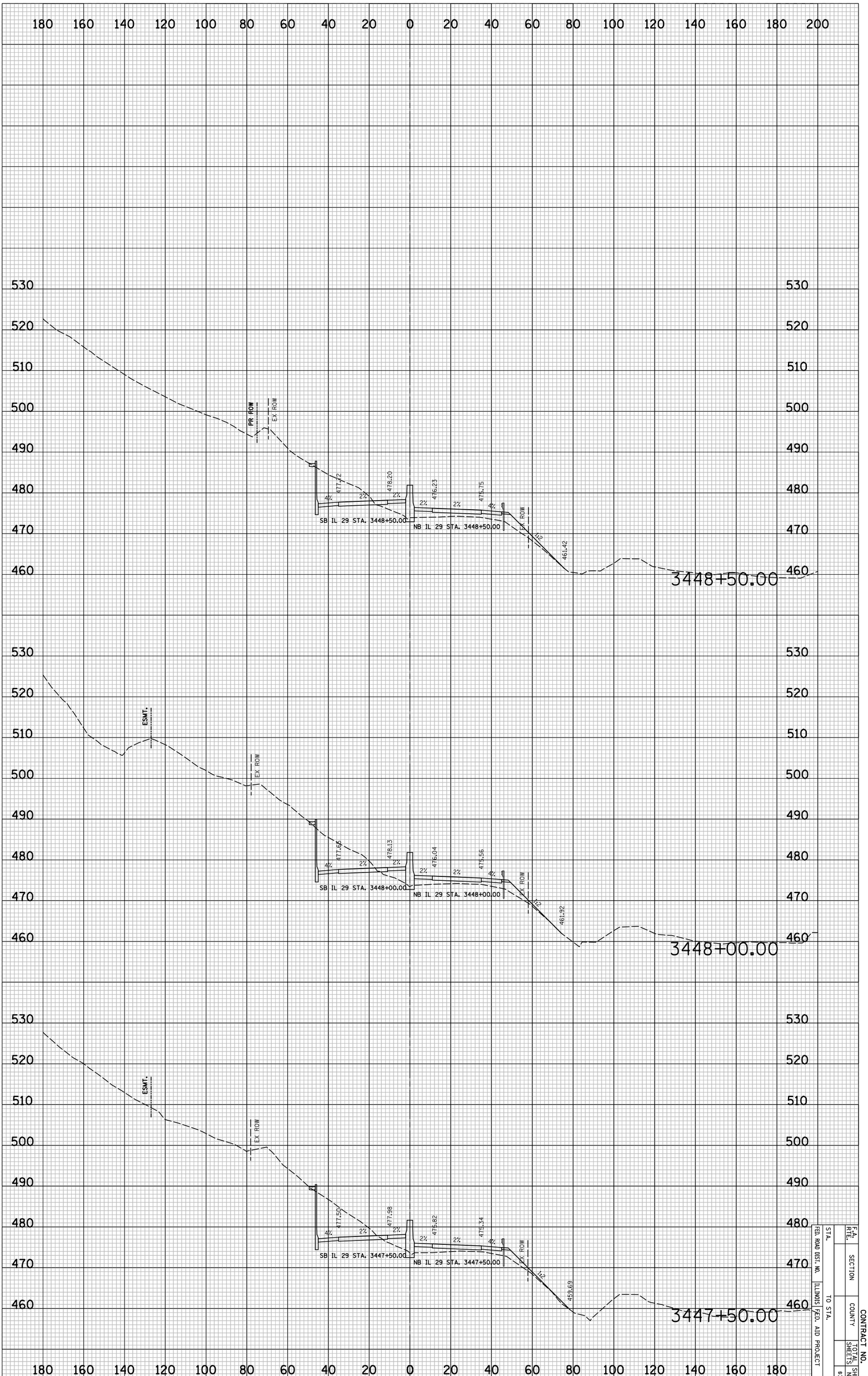

IL 29 PROPOSED CROSS SECTIONS

F.A. RTE.	
SECTION	
COUNTY	
SHEETS	SHEET NO.
STA.	
TO STA.	
FED. ROAD DIST. NO.	
ILLINOIS FED. AID PROJECT	

CONTRACT NO.
8XX51

CONTRACT NO.

F.A. RTE.	SECTION	COUNTY	TOTAL SHEETS	SHEET NO.
				$XS52
STA.	TO STA.			
FED. ROAD DIST. NO.	ILLINOIS	FED. AID PROJECT		

NO.	NOTE BOOK	ORIGINAL SURVEY
	AREAS CHECKED	
	DRAWN BY	
	PLOTTED	SURVEYED
	BY	DATE

PLOT DATE = 6/4/2010
FILE NAME = ...\B12CR33S.sht
PLOT SCALE = 41.296 ' / IN.
USER NAME = Plotted by asantiag

IL 29 PROPOSED CROSS SECTIONS

CONTRACT NO.

F.A. RTE.	SECTION	COUNTY	TOTAL SHEETS	SHEET NO.
				$XS53
STA.	TO STA.			
FED. ROAD DIST. NO.	ILLINOIS	FED. AID PROJECT		

FINAL SURVEY	SURVEYED	BY	DATE
	PLOTTED		
NOTE BOOK	DESIGNATE		
NO.	AREAS CHECKED		

ORIGINAL SURVEY	SURVEYED	BY	DATE
	PLOTTED		
NOTE BOOK	DESIGNATE		
NO.	AREAS CHECKED		

PLOT DATE = 6/4/2010
FILE NAME = ...\B912CR335.sht
PLOT SCALE = 41.296 ' / IN.
USER NAME = Plotted by asantiag

IL 29 PROPOSED CROSS SECTIONS

PLOT DATE = 6/4/2010
FILE NAME = ...\8912CR335.sht
PLOT SCALE = 41.296 ' / IN.
USER NAME = Plotted by asantiag

ORIGINAL SURVEY		BY	DATE
	SURVEYED		
	PLOTTED		
NOTE BOOK	TEMPLATE		
	AREAS		
NO.	AREAS CHECKED		

FINAL SURVEY		BY	DATE
	SURVEYED		
	PLOTTED		
NOTE BOOK	TEMPLATE		
	AREAS		
NO.	AREAS CHECKED		

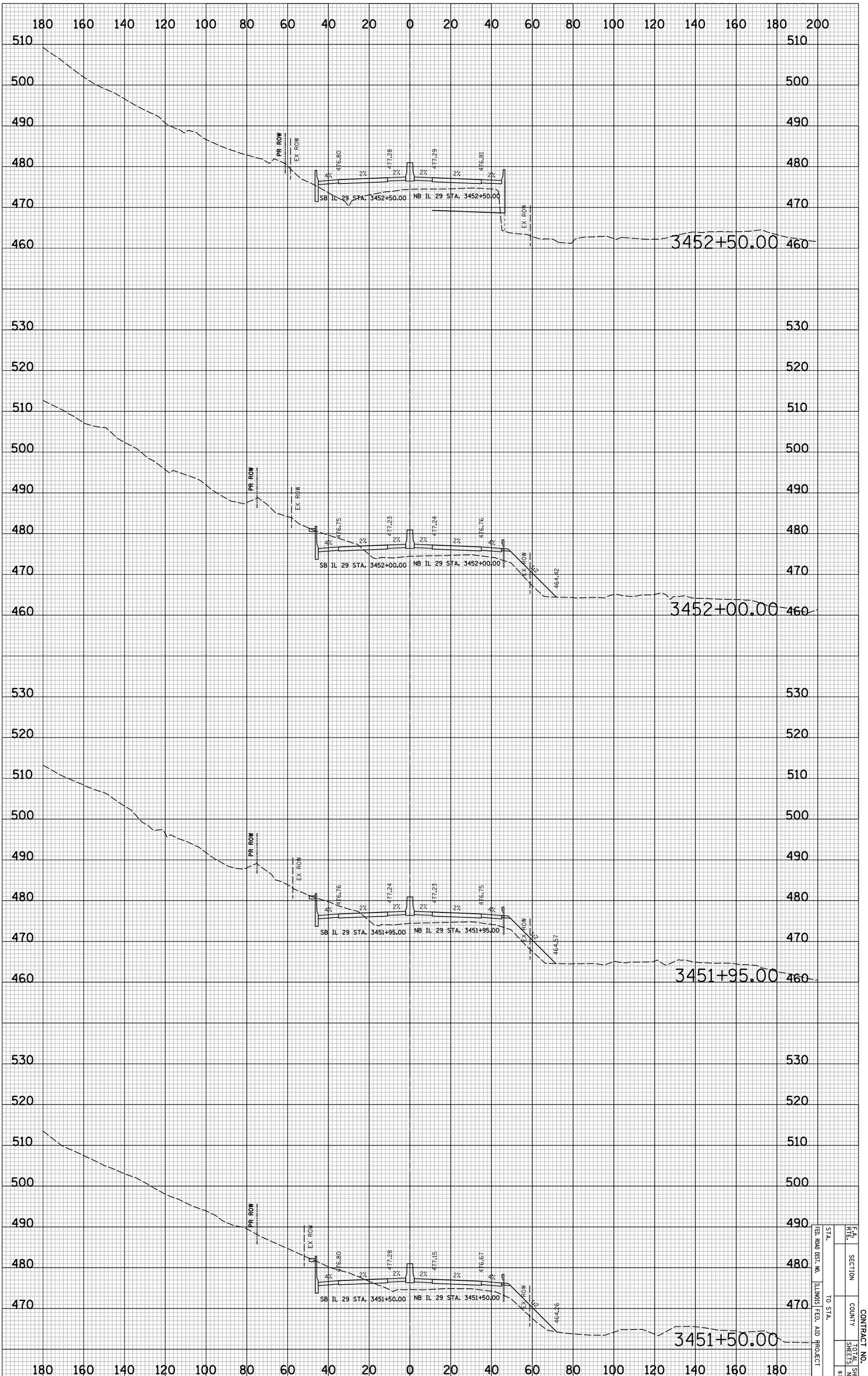

IL 29 PROPOSED CROSS SECTIONS

F.A. RTE.	SECTION	CONTRACT NO.
FED. ROAD DIST. NO.	COUNTY	TOTAL SHEETS
STA.		SHEET NO.
TO STA.	ILLINOIS FED. AID PROJECT	8X5S4

PLOT DATE = 6/4/2010
FILE NAME = ...\8912CR335.sht
PLOT SCALE = 41.296 ' / IN.
USER NAME = Plotted by asantiag

ORIGINAL SURVEY		BY	DATE
	SURVEYED		
	PLOTTED		
NOTE BOOK	TEMPLATE		
	AREAS		
NO.	AREAS CHECKED		

FINAL SURVEY		BY	DATE
	SURVEYED		
	PLOTTED		
NOTE BOOK	TEMPLATE		
	AREAS		
NO.	AREAS CHECKED		

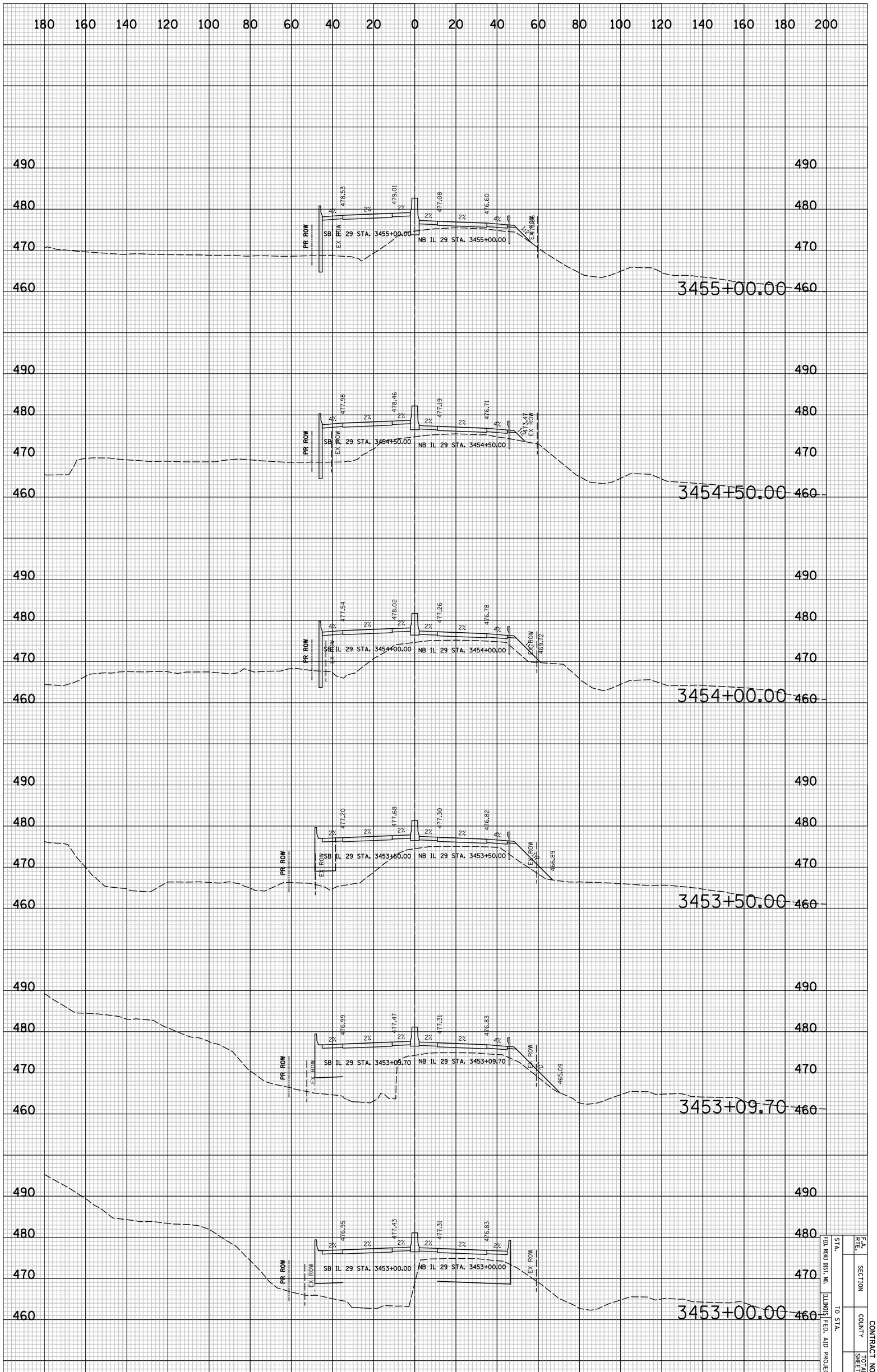

IL 29 PROPOSED CROSS SECTIONS

STA.		F.A. RTE.	
FED. ROAD DIST. NO.		SECTION	
ILLINOIS	TO STA.	COUNTY	CONTRACT NO.
FED. AID PROJECT		TOTAL SHEETS	SHEET NO.
		8X555	

PLOT DATE = 6/4/2010
FILE NAME = ...\8912CR335.sht
PLOT SCALE = 41.296 ' / IN.
USER NAME = Plotted by asantiag

ORIGINAL SURVEY		BY	DATE
	SURVEYED		
	PLOTTED		
NOTE BOOK	TEMPLATE		
	AREAS		
NO.	AREAS CHECKED		

FINAL SURVEY		BY	DATE
	SURVEYED		
	PLOTTED		
NOTE BOOK	TEMPLATE		
	AREAS		
NO.	AREAS CHECKED		

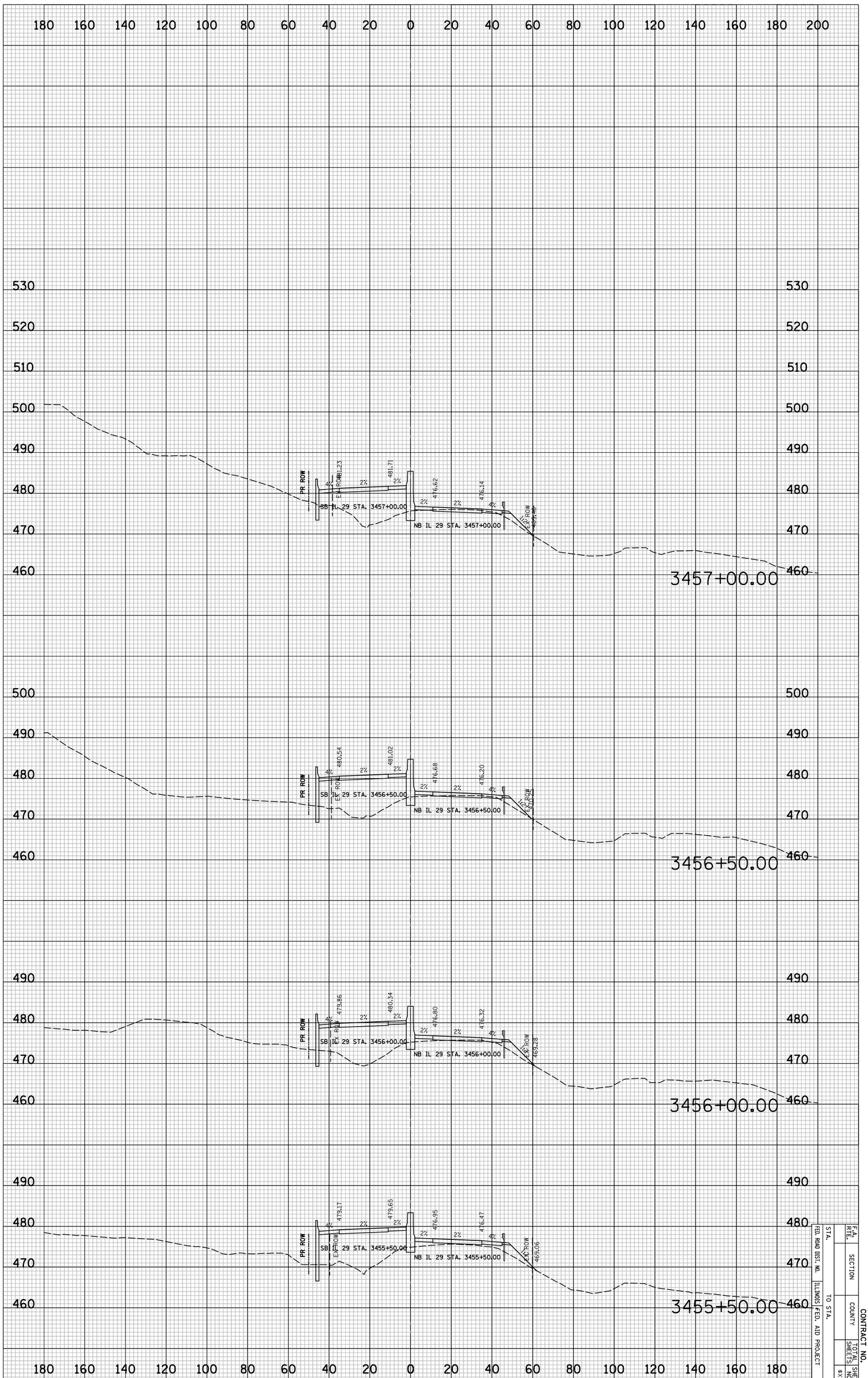

IL 29 PROPOSED CROSS SECTIONS

CONTRACT NO.

F.A. RTE.	SECTION		SHEET NO.
	COUNTY	TOTAL SHEETS	
STA.			
TO STA.			
FED. ROAD DIST. NO.	ILLINOIS FED. AID PROJECT		

8X5566

PLOT DATE = 6/4/2010
FILE NAME = ...\8912CR335.sht
PLOT SCALE = 41.296 ' / IN.
USER NAME = Plotted by asantiag

ORIGINAL SURVEY		BY	DATE
	SURVEYED		
	PLOTTED		
NOTE BOOK	TEMPLATE		
	AREAS		
NO.	AREAS CHECKED		

FINAL SURVEY		BY	DATE
	SURVEYED		
	PLOTTED		
NOTE BOOK	TEMPLATE		
	AREAS		
NO.	AREAS CHECKED		

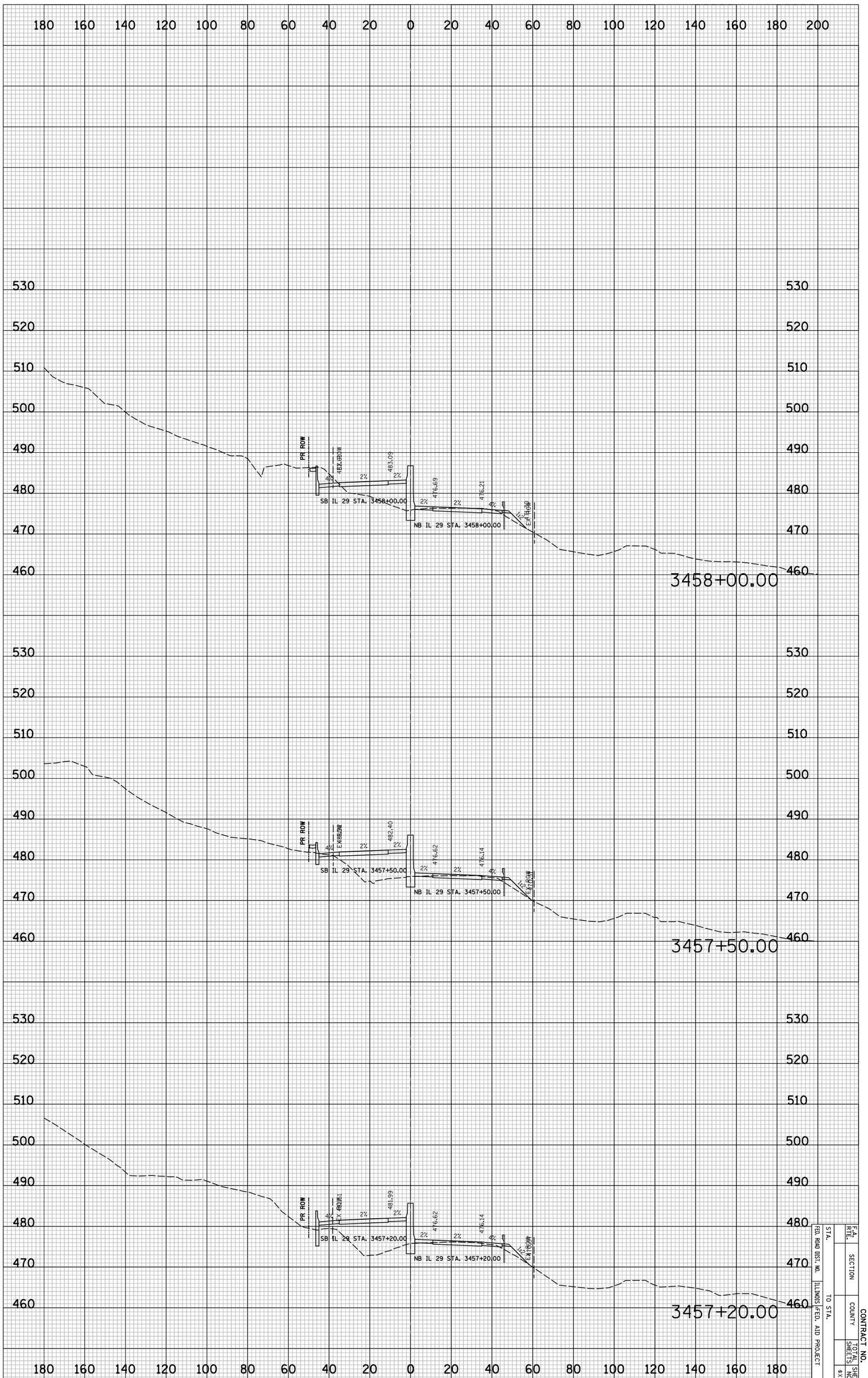

IL 29 PROPOSED CROSS SECTIONS

F.A. RTE.	SECTION	CONTRACT NO.
STA.	COUNTY	TOTAL SHEETS
FED. ROAD DIST. NO.		SHEET NO.
ILLINOIS FED. AID PROJECT	TO STA.	8X557

CONTRACT NO.

F.A. RTE.	SECTION	COUNTY	TOTAL SHEETS	SHEET NO.
				$XS58
STA.		TO STA.		
FED. ROAD DIST. NO.	ILLINOIS	FED. AID PROJECT		

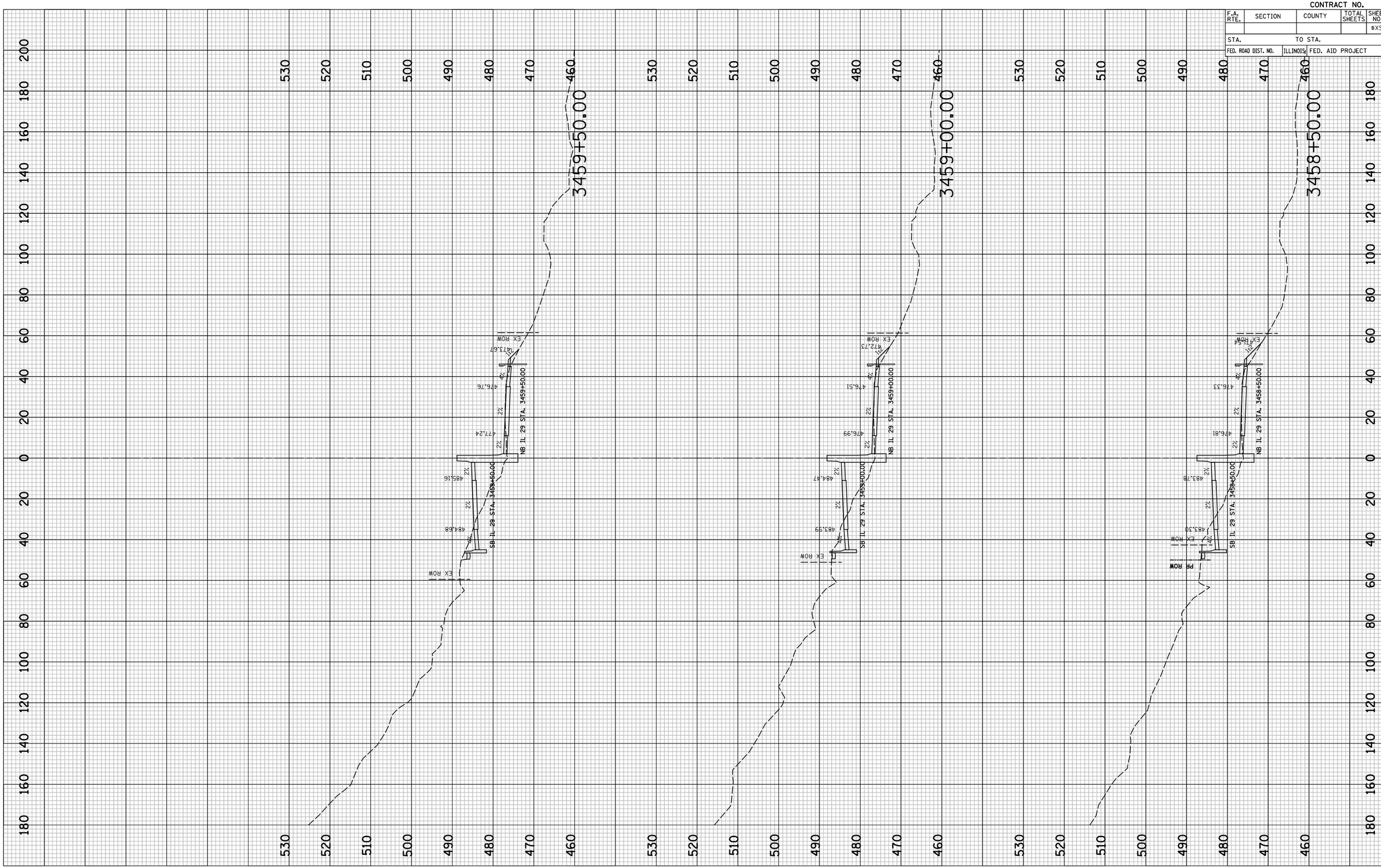

FINAL SURVEY
NOTE BOOK NO.
SURVEYED
PLOTTED
TEMPLATE
AREAS
AREAS CHECKED
BY
DATE

ORIGINAL SURVEY
NOTE BOOK NO.
SURVEYED
PLOTTED
TEMPLATE
AREAS
AREAS CHECKED
BY
DATE

PLOT DATE = 6/4/2010
FILE NAME = ...\8912CR335.sht
PLOT SCALE = 41.296 ' / IN.
USER NAME = Plotted by asantiag

IL 29 PROPOSED CROSS SECTIONS

CONTRACT NO.

F.A. RTE.	SECTION	COUNTY	TOTAL SHEETS	SHEET NO.
				$XS59
STA.		TO STA.		
FED. ROAD DIST. NO.	ILLINOIS	FED. AID PROJECT		

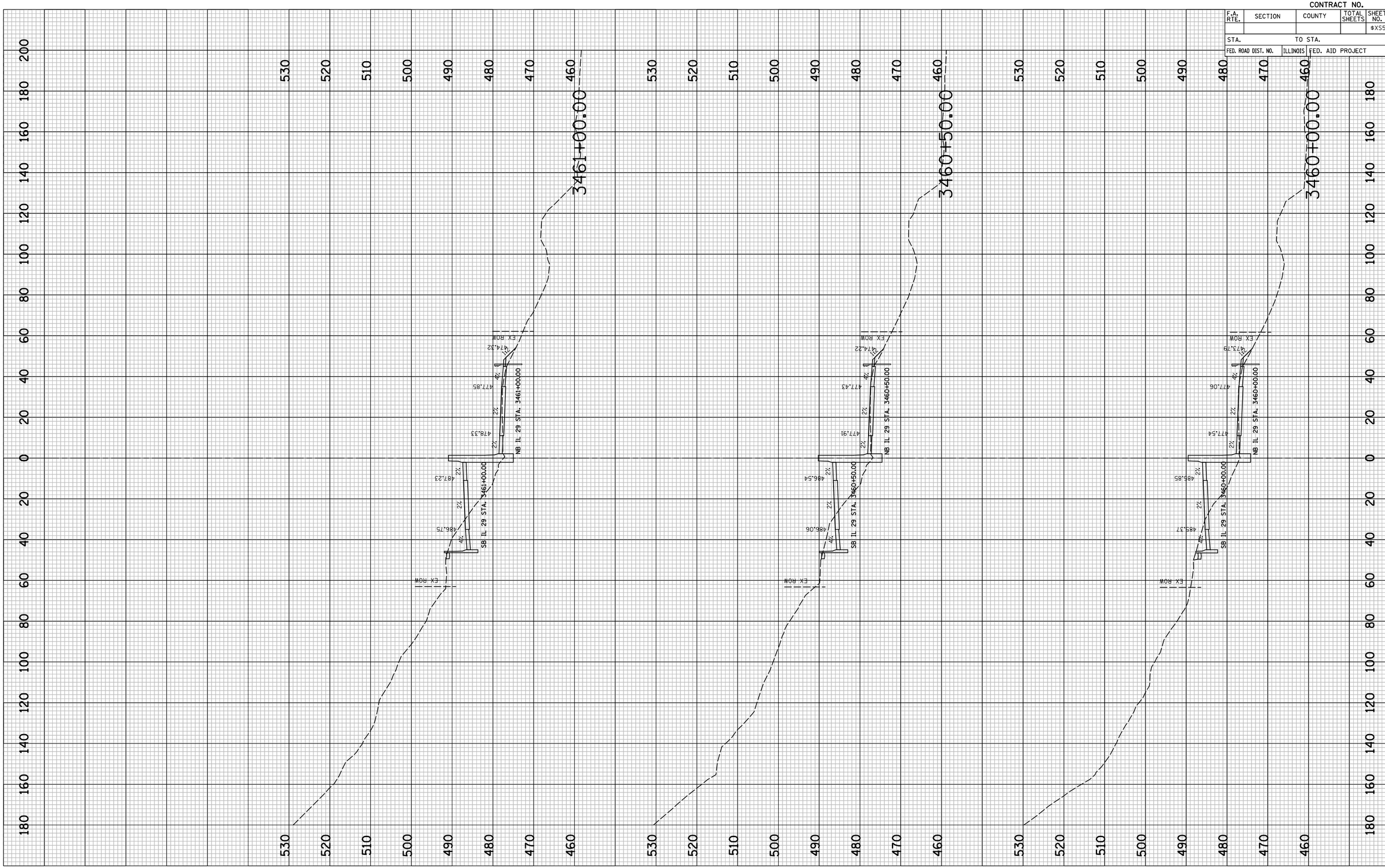

FINAL SURVEY | NOTE BOOK NO. | SURVEYED | PLOTTED | TEMPLATE | AREAS | AREAS CHECKED | BY | DATE

ORIGINAL SURVEY | NOTE BOOK NO. | SURVEYED | PLOTTED | TEMPLATE | AREAS | AREAS CHECKED | BY | DATE

PLOT DATE = 6/4/2010
FILE NAME = ...\8912CR335.sht
PLOT SCALE = 41.296 ' / IN.
USER NAME = Plotted by asantiag

IL 29 PROPOSED CROSS SECTIONS

CONTRACT NO.

F.A. RTE.	SECTION	COUNTY	TOTAL SHEETS	SHEET NO.
				#XS60
STA.	TO STA.			
FED. ROAD DIST. NO.	ILLINOIS	FED. AID PROJECT		

FINAL SURVEY	NOTE BOOK	NO.
SURVEYED		BY
PLOTTED		DATE
DRAWN	AREAS	
TRACED	AREAS CHECKED	

ORIGINAL SURVEY	NOTE BOOK	NO.
SURVEYED		BY
PLOTTED		DATE
DRAWN	AREAS	
TRACED	AREAS CHECKED	

PLOT DATE = 6/4/2010
FILE NAME = ...\B912CR335.sht
PLOT SCALE = 41.296 ' / IN.
USER NAME = Plotted by asantiag

IL 29 PROPOSED CROSS SECTIONS

CONTRACT NO.

F.A. RTE.	SECTION	COUNTY	TOTAL SHEETS	SHEET NO.
				$XS61
STA.		TO STA.		
FED. ROAD DIST. NO.	ILLINOIS	FED. AID PROJECT		

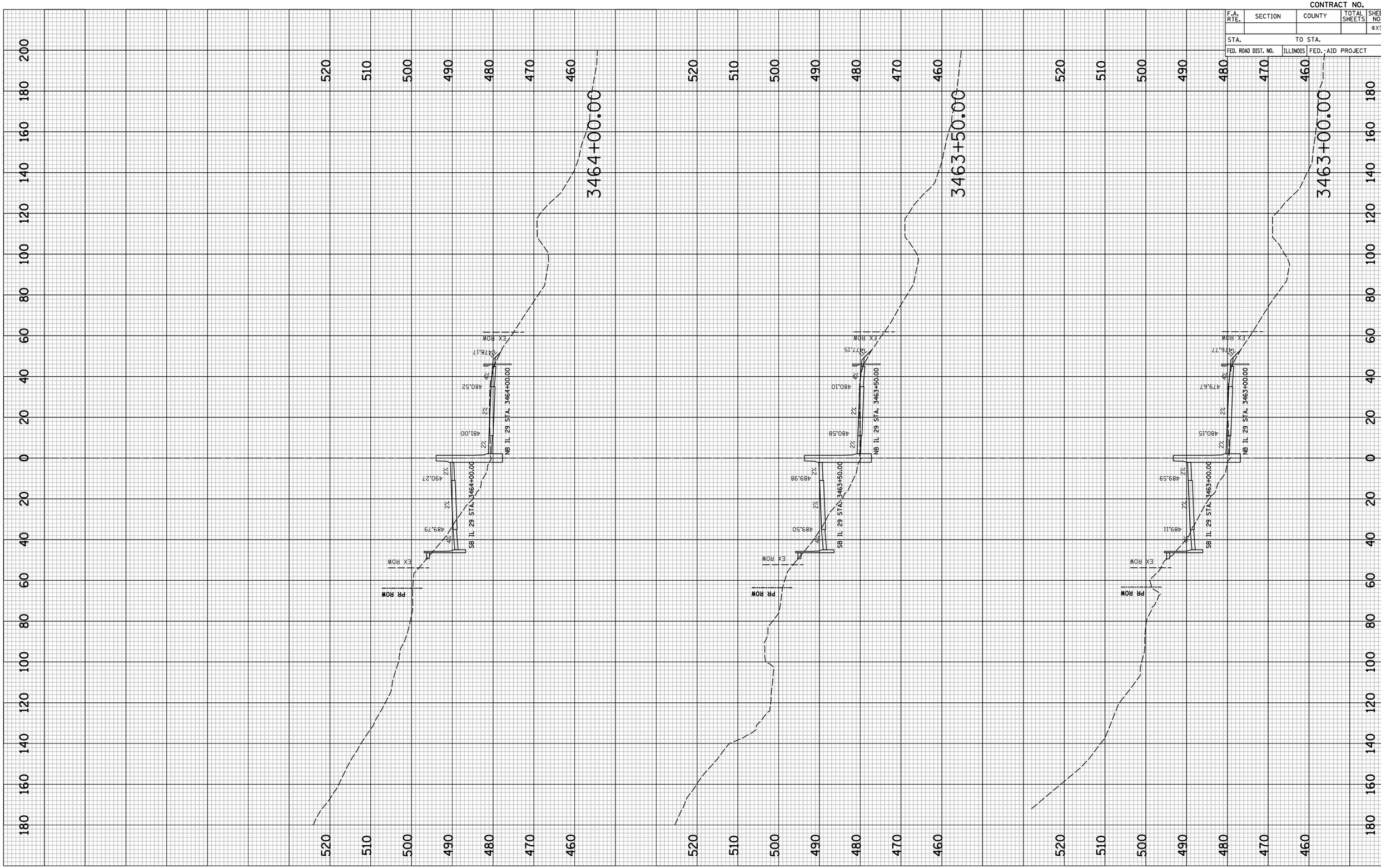

FINAL SURVEY
NOTE BOOK NO.
SURVEYED
PLOTTED
TEMPLATE
AREAS
AREAS CHECKED
BY
DATE

ORIGINAL SURVEY
NOTE BOOK NO.
SURVEYED
PLOTTED
TEMPLATE
AREAS
AREAS CHECKED
BY
DATE

PLOT DATE = 6/4/2010
FILE NAME = ...\8912CR335.sht
PLOT SCALE = 41.296 ' / IN.
USER NAME = Plotted by asantiag

IL 29 PROPOSED CROSS SECTIONS

CONTRACT NO.

F.A. RTE.	SECTION	COUNTY	TOTAL SHEETS	SHEET NO.
				$XS62
STA.	TO STA.			
FED. ROAD DIST. NO.	ILLINOIS	FED. AID PROJECT		

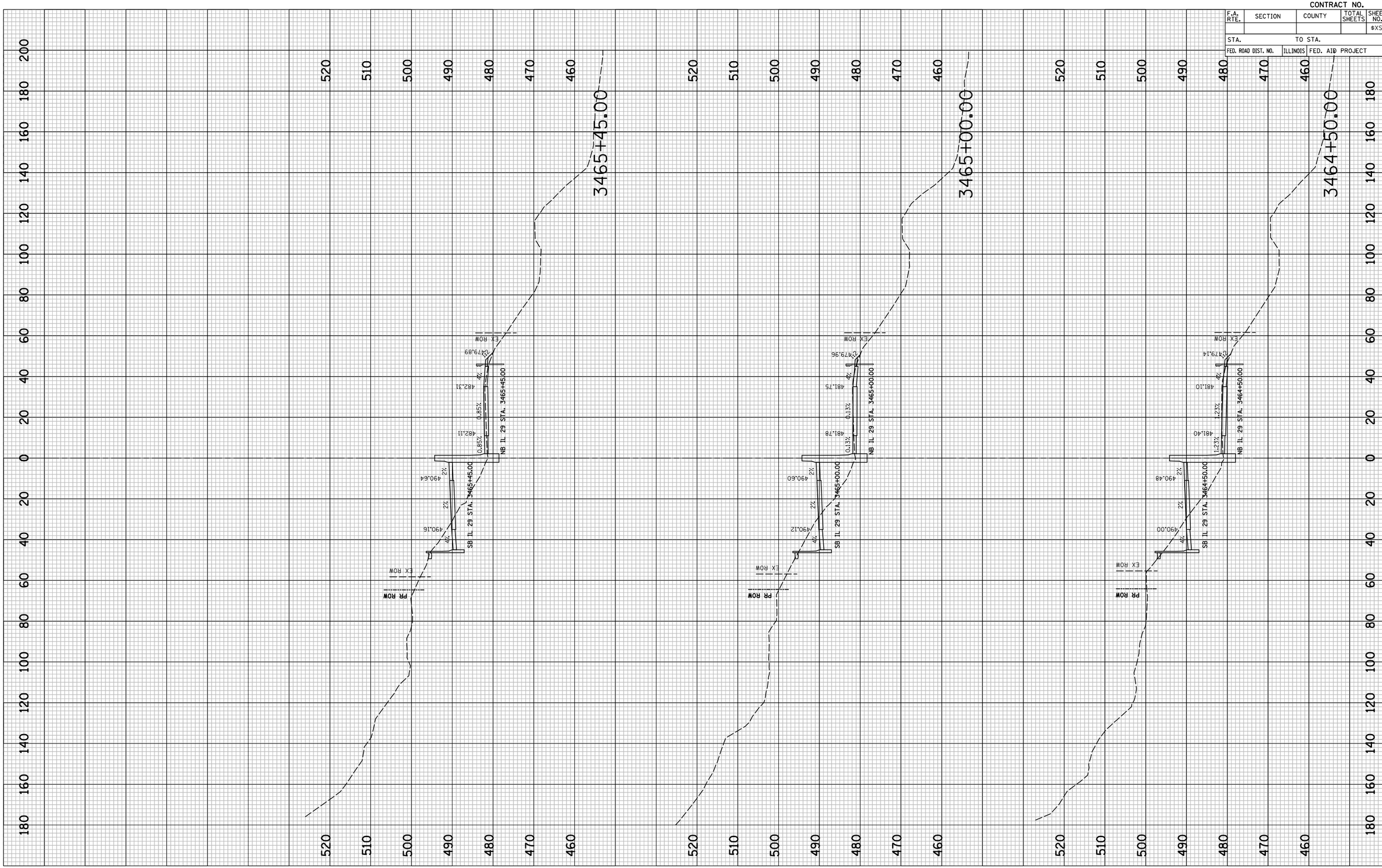

FINAL SURVEY | NOTE BOOK NO. | SURVEYED | PLOTTED | TEMPLATE | AREAS | AREAS CHECKED | BY | DATE

ORIGINAL SURVEY | NOTE BOOK NO. | SURVEYED | PLOTTED | TEMPLATE | AREAS | AREAS CHECKED | BY | DATE

PLOT DATE = 6/4/2010
FILE NAME = ...\8912CR335.sht
PLOT SCALE = 41.296 ' / IN.
USER NAME = Plotted by asantiag

IL 29 PROPOSED CROSS SECTIONS

CONTRACT NO.

F.A. RTE.	SECTION	COUNTY	TOTAL SHEETS	SHEET NO.
				$XS63
STA.	TO STA.			
FED. ROAD DIST. NO.	ILLINOIS	FED. AID PROJECT		

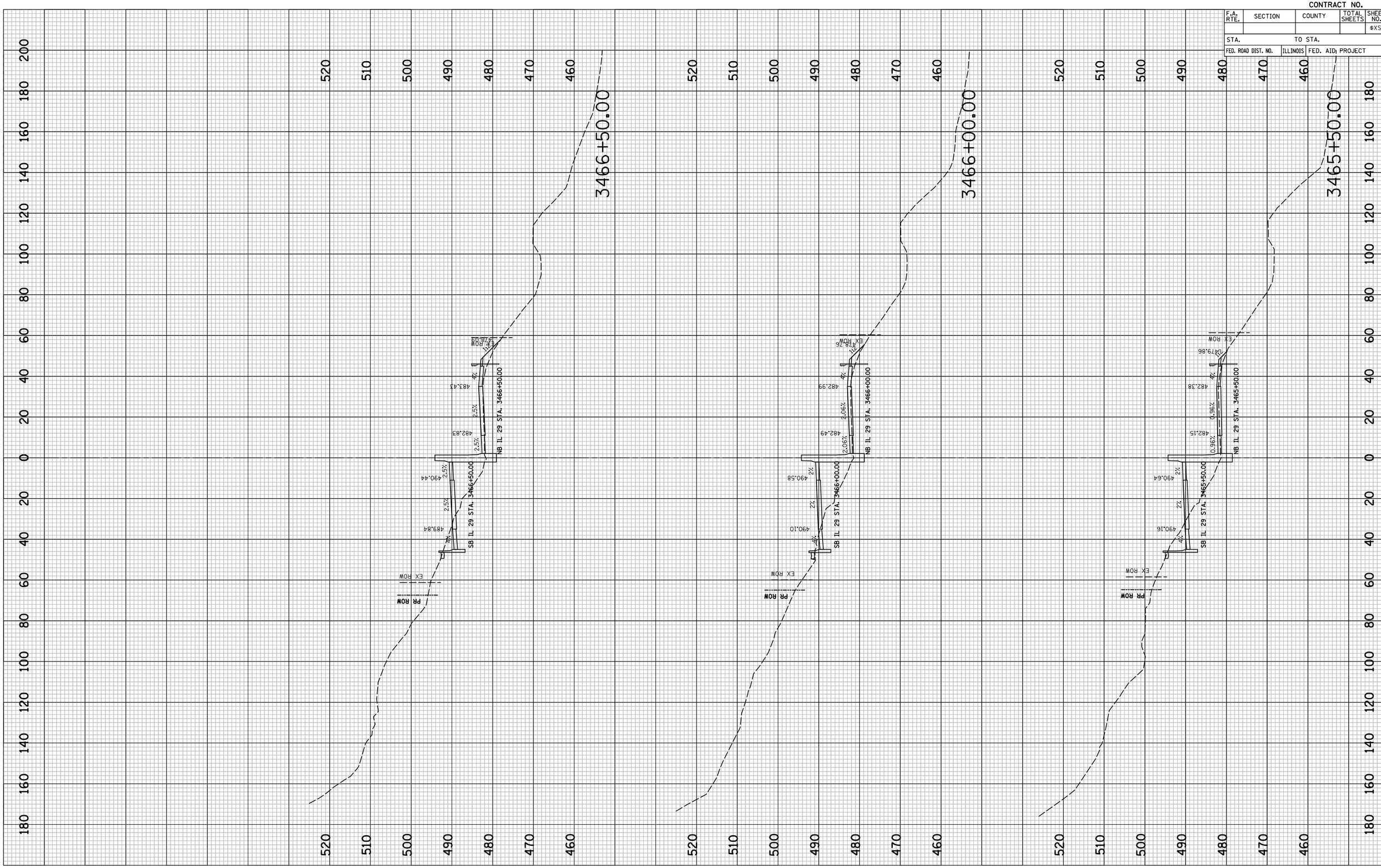

FINAL SURVEY
NOTE BOOK NO.
SURVEYED
PLOTTED
TEMPLATE
AREAS
AREAS CHECKED
BY
DATE

ORIGINAL SURVEY
NOTE BOOK NO.
SURVEYED
PLOTTED
TEMPLATE
AREAS
AREAS CHECKED
BY
DATE

PLOT DATE = 6/4/2010
FILE NAME = ...\8912CR335.sht
PLOT SCALE = 41.296 ' / IN.
USER NAME = Plotted by asantiag

IL 29 PROPOSED CROSS SECTIONS

CONTRACT NO.

F.A. RTE.	SECTION	COUNTY	TOTAL SHEETS	SHEET NO.
				$XS64
STA.	TO STA.			
FED. ROAD DIST. NO.	ILLINOIS	FED. AID PROJECT		

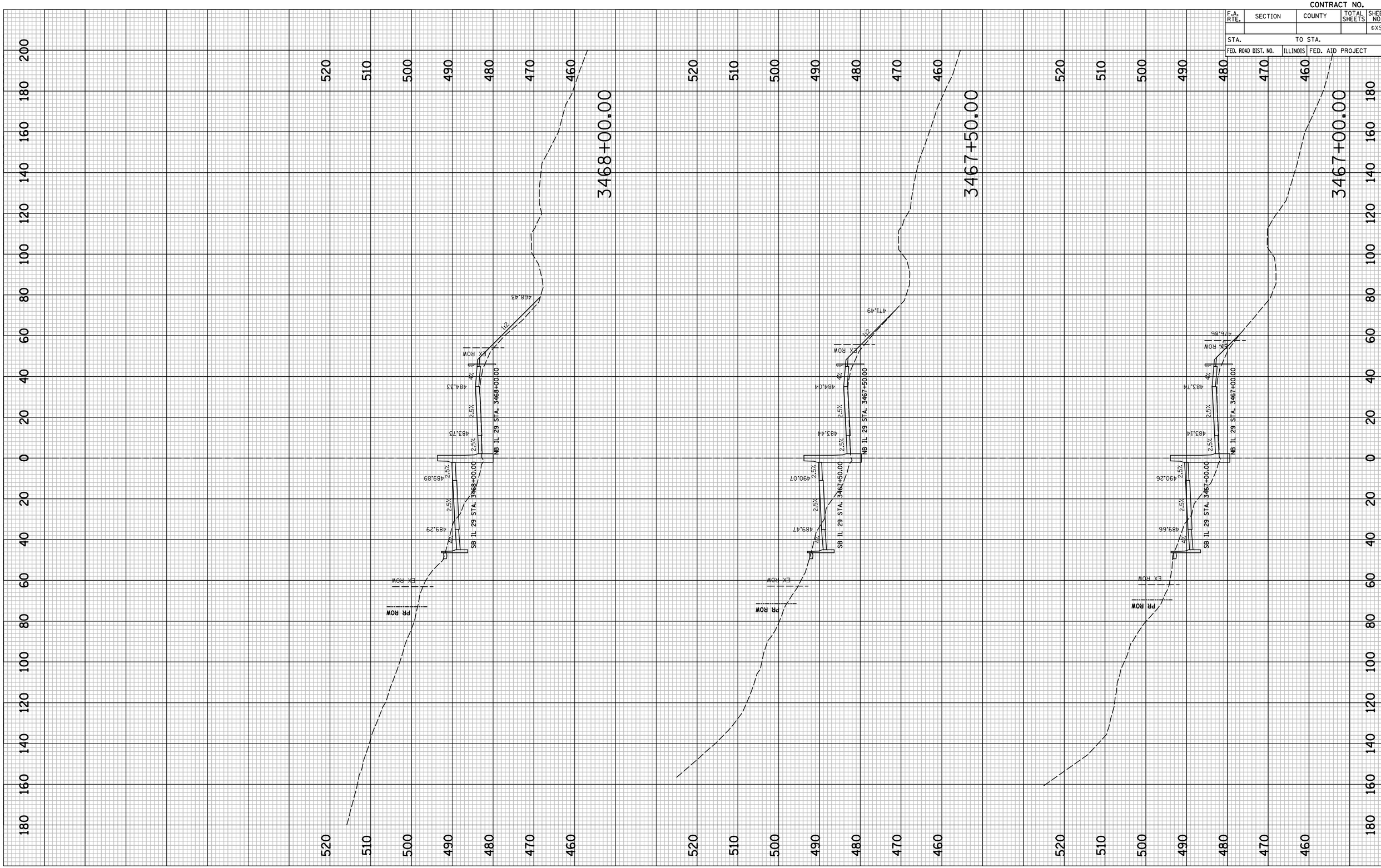

FINAL SURVEY
NOTE BOOK NO.
SURVEYED
PLOTTED
TEMPLATE
AREAS
AREAS CHECKED
BY
DATE

ORIGINAL SURVEY
NOTE BOOK NO.
SURVEYED
PLOTTED
TEMPLATE
AREAS
AREAS CHECKED
BY
DATE

PLOT DATE = 6/4/2010
FILE NAME = ...\8912CR335.sht
PLOT SCALE = 41.296 ' / IN.
USER NAME = Plotted by asantiag

IL 29 PROPOSED CROSS SECTIONS

CONTRACT NO.

F.A. RTE.	SECTION	COUNTY	TOTAL SHEETS	SHEET NO.
				$XS65
STA.		TO STA.		
FED. ROAD DIST. NO.	ILLINOIS	FED. AID PROJECT		

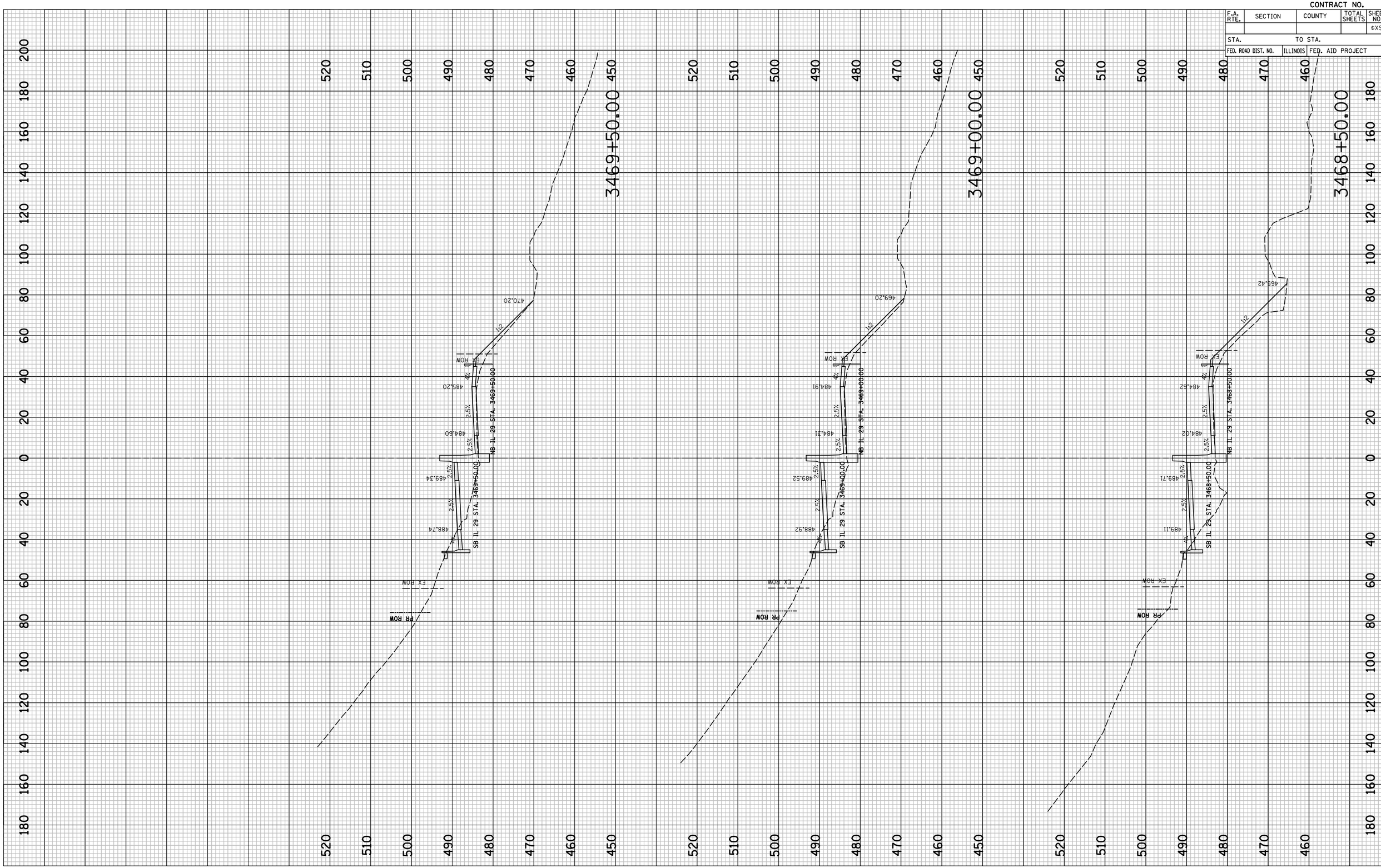

FINAL SURVEY
NOTE BOOK NO.
SURVEYED
PLOTTED
TEMPLATE
AREAS
AREAS CHECKED
BY
DATE

ORIGINAL SURVEY
NOTE BOOK NO.
SURVEYED
PLOTTED
TEMPLATE
AREAS
AREAS CHECKED
BY
DATE

PLOT DATE = 6/4/2010
FILE NAME = ...\8912CR335.sht
PLOT SCALE = 41.296 ' / IN.
USER NAME = Plotted by asantiag

IL 29 PROPOSED CROSS SECTIONS

CONTRACT NO.

F.A. RTE.	SECTION	COUNTY	TOTAL SHEETS	SHEET NO.
				$XS66
STA.	TO STA.			
FED. ROAD DIST. NO.	ILLINOIS	FED. AID PROJECT		

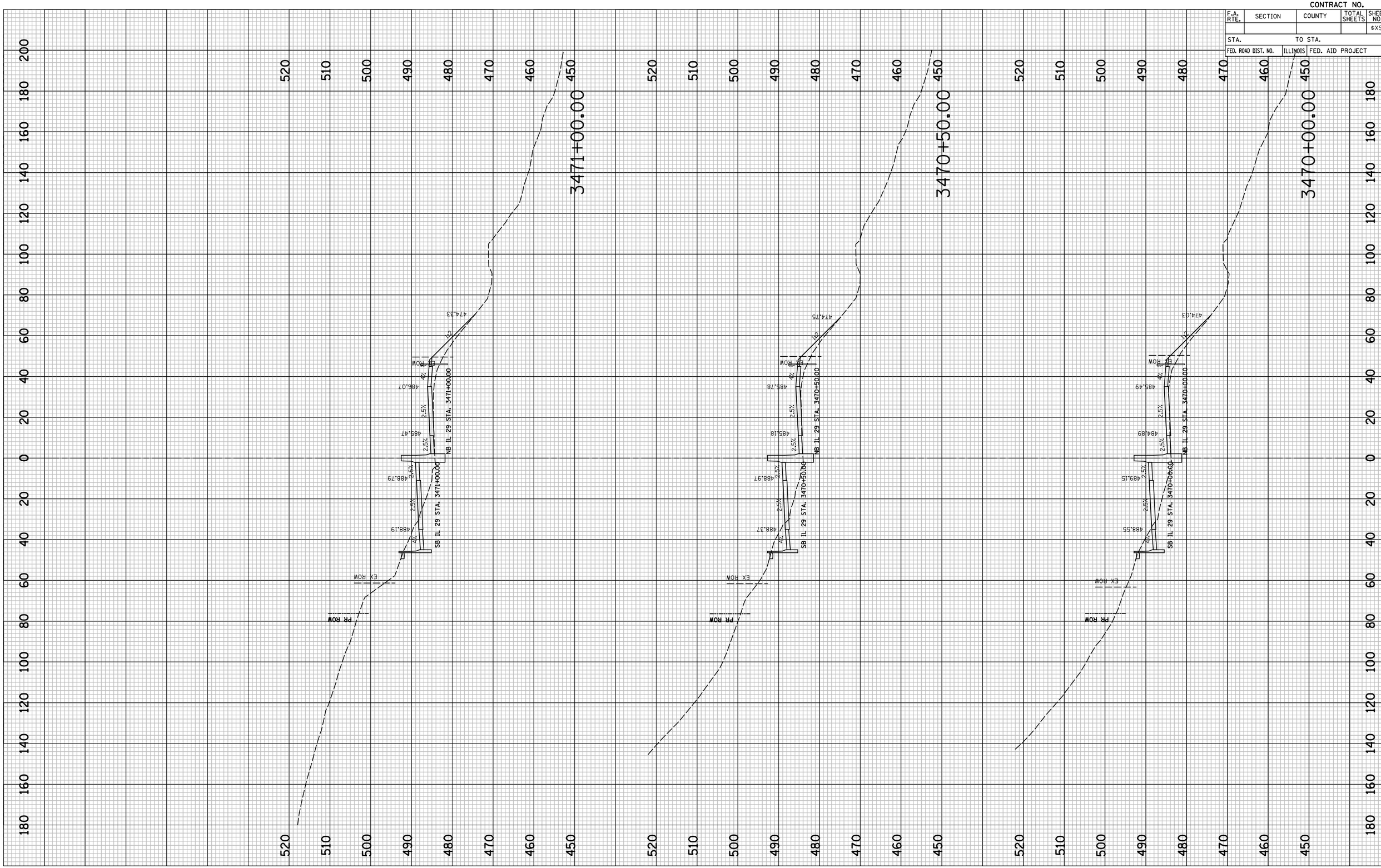

FINAL SURVEY | NOTE BOOK NO. | SURVEYED | PLOTTED | TEMPLATE | AREAS | AREAS CHECKED | BY | DATE

ORIGINAL SURVEY | NOTE BOOK NO. | SURVEYED | PLOTTED | TEMPLATE | AREAS | AREAS CHECKED | BY | DATE

PLOT DATE = 6/4/2010
FILE NAME = ...\8912CR335.sht
PLOT SCALE = 41.296 ' / IN.
USER NAME = Plotted by asantiag

IL 29 PROPOSED CROSS SECTIONS

PLOT DATE = 6/4/2010
FILE NAME = ...\8912CR335.sht
PLOT SCALE = 41.296 ' / IN.
USER NAME = Plotted by esantiag

ORIGINAL SURVEY		BY	DATE
	SURVEYED		
	PLOTTED		
NOTE BOOK	TEMPLATE		
	AREAS		
NO.	AREAS CHECKED		

FINAL SURVEY		BY	DATE
	SURVEYED		
	PLOTTED		
NOTE BOOK	TEMPLATE		
	AREAS		
NO.	AREAS CHECKED		

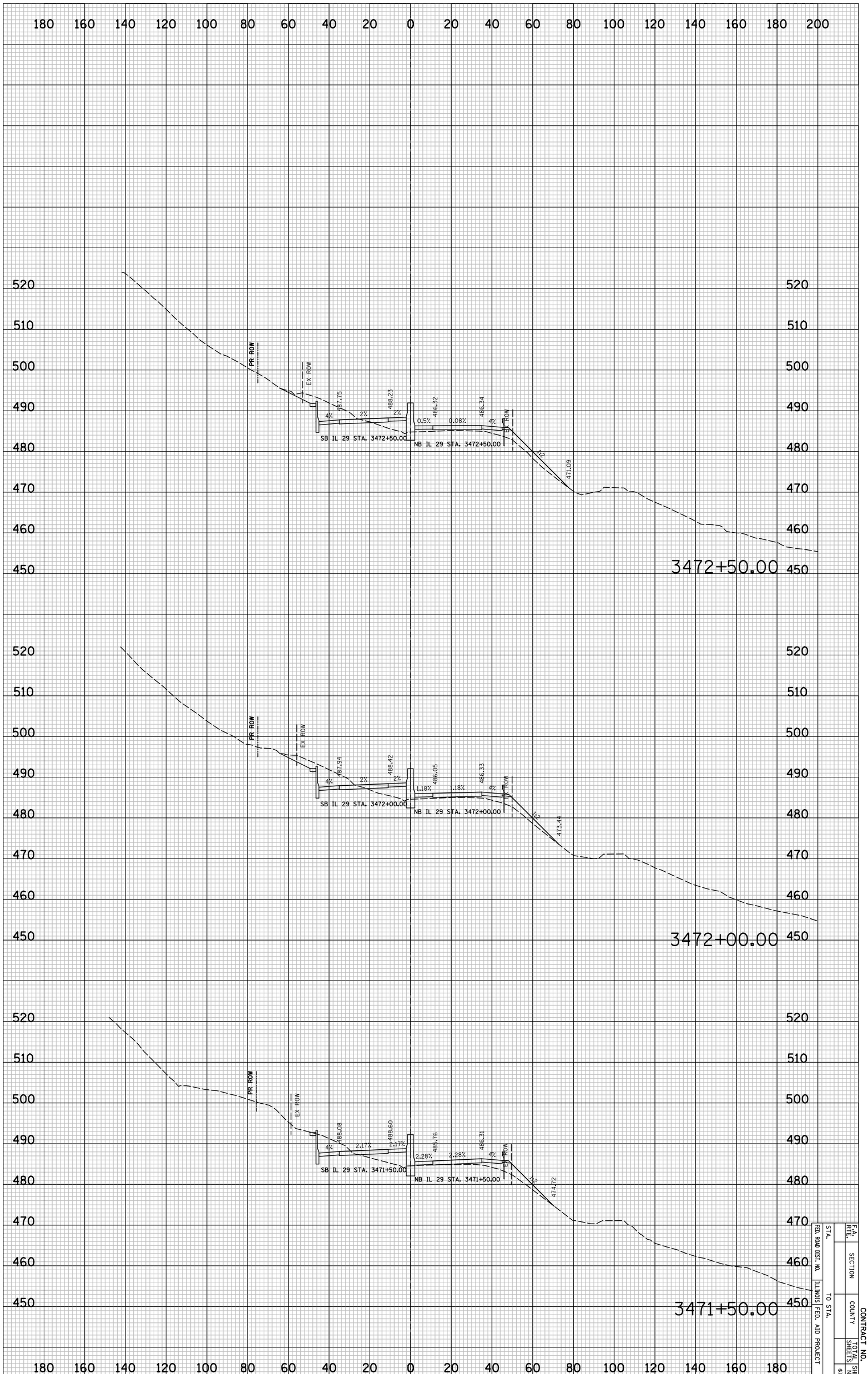

IL 29 PROPOSED CROSS SECTIONS

F.A. RTE.	SECTION		CONTRACT NO.
STA.	COUNTY		
FED. ROAD DIST. NO.	TOTAL SHEETS	SHEET NO.	
ILLINOIS FED. AID PROJECT			
TO STA.			8X5E7

PLOT DATE = 6/4/2010
FILE NAME = ...\8912CR335.sht
PLOT SCALE = 41.296 ' / IN.
USER NAME = Plotted by asantiag

ORIGINAL SURVEY		BY	DATE
	SURVEYED		
	PLOTTED		
NOTE BOOK	TEMPLATE		
	AREAS		
NO.	AREAS CHECKED		

FINAL SURVEY		BY	DATE
	SURVEYED		
	PLOTTED		
NOTE BOOK	TEMPLATE		
	AREAS		
NO.	AREAS CHECKED		

IL 29 PROPOSED CROSS SECTIONS

F.A. RTE.	SECTION		CONTRACT NO.
FED. ROAD DIST. NO.	COUNTY		TOTAL SHEETS
STA. TO STA.	ILLINOIS FED. AID PROJECT		SHEET NO.

8X5S8

CONTRACT NO.

F.A. RTE.	SECTION	COUNTY	TOTAL SHEETS	SHEET NO.
				$XS69
STA.		TO STA.		
FED. ROAD DIST. NO.	ILLINOIS	FED. AID PROJECT		

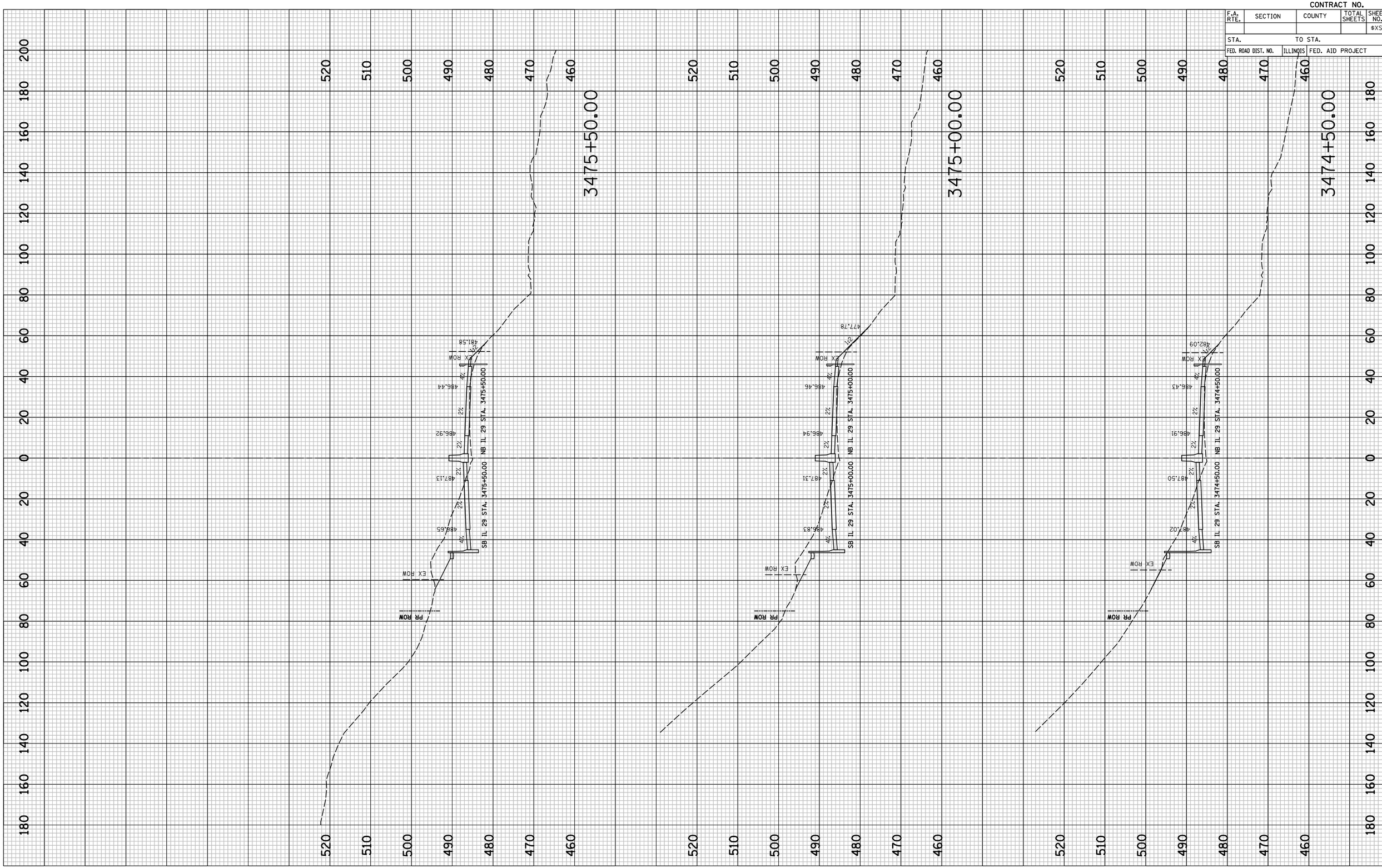

FINAL SURVEY
NOTE BOOK NO.
SURVEYED
PLOTTED
TEMPLATE
AREAS
AREAS CHECKED
BY
DATE

ORIGINAL SURVEY
NOTE BOOK NO.
SURVEYED
PLOTTED
TEMPLATE
AREAS
AREAS CHECKED
BY
DATE

PLOT DATE = 6/4/2010
FILE NAME = ...\8912CR335.sht
PLOT SCALE = 41.296 ' / IN.
USER NAME = Plotted by asantiag

IL 29 PROPOSED CROSS SECTIONS

CONTRACT NO.

F.A. RTE.	SECTION	COUNTY	TOTAL SHEETS	SHEET NO.
				$XS70
STA.	TO STA.			
FED. ROAD DIST. NO.	ILLINOIS	FED. AID PROJECT		

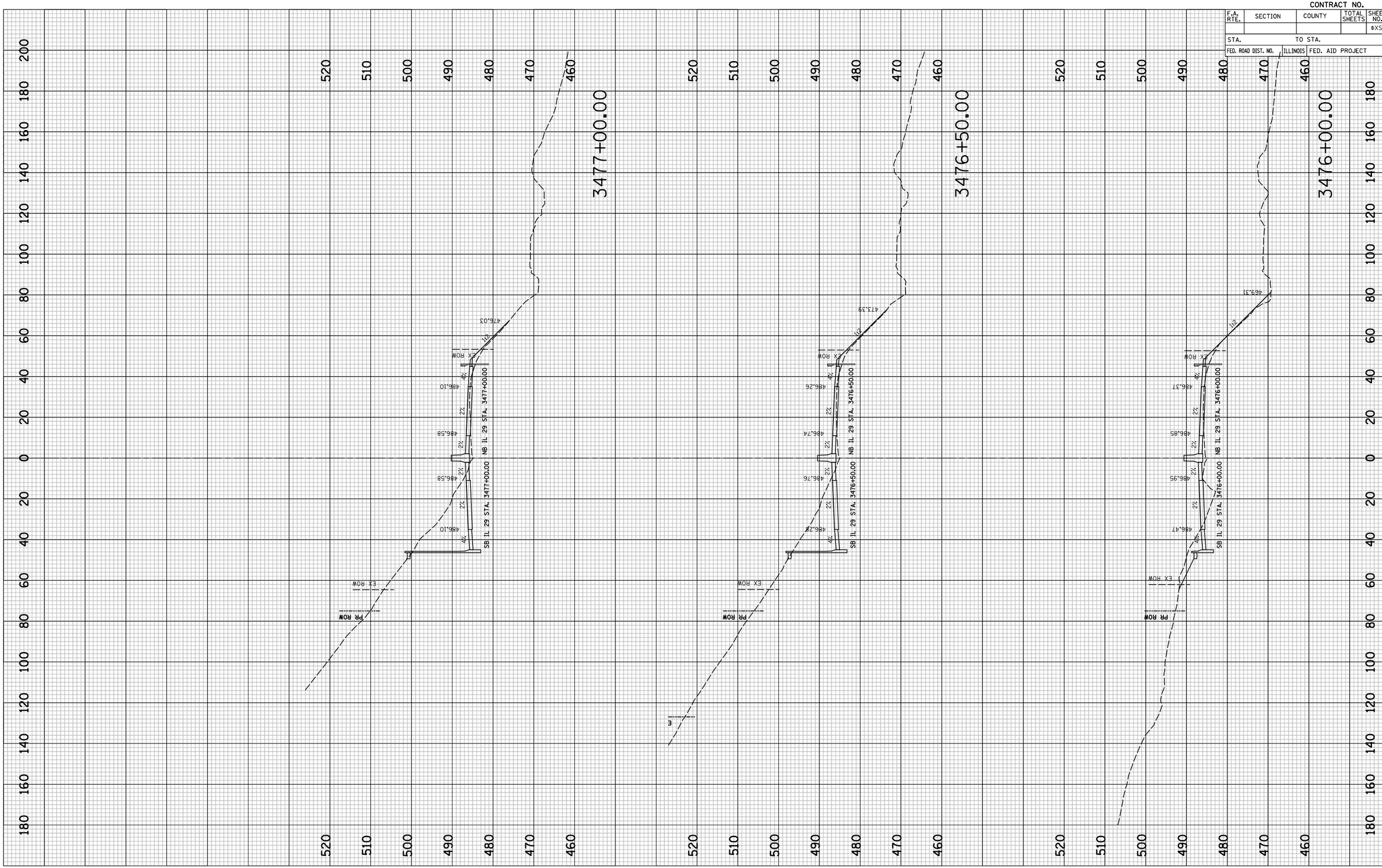

FINAL SURVEY | NOTE BOOK NO. | SURVEYED | PLOTTED | TEMPLATE | AREAS | AREAS CHECKED | BY | DATE

ORIGINAL SURVEY | NOTE BOOK NO. | SURVEYED | PLOTTED | TEMPLATE | AREAS | AREAS CHECKED | BY | DATE

PLOT DATE = 6/4/2010
FILE NAME = ...\8912CR335.sht
PLOT SCALE = 41.296 ' / IN.
USER NAME = Plotted by asantiag

IL 29 PROPOSED CROSS SECTIONS

PLOT DATE = 6/4/2010
FILE NAME = ...\8912CR335.sht
PLOT SCALE = 41.296 ' / IN.
USER NAME = Plotted by asantiag

ORIGINAL SURVEY		BY	DATE
	SURVEYED		
	PLOTTED		
NOTE BOOK	TEMPLATE		
	AREAS		
NO.	AREAS CHECKED		

FINAL SURVEY		BY	DATE
	SURVEYED		
	PLOTTED		
NOTE BOOK	TEMPLATE		
	AREAS		
NO.	AREAS CHECKED		

IL 29 PROPOSED CROSS SECTIONS

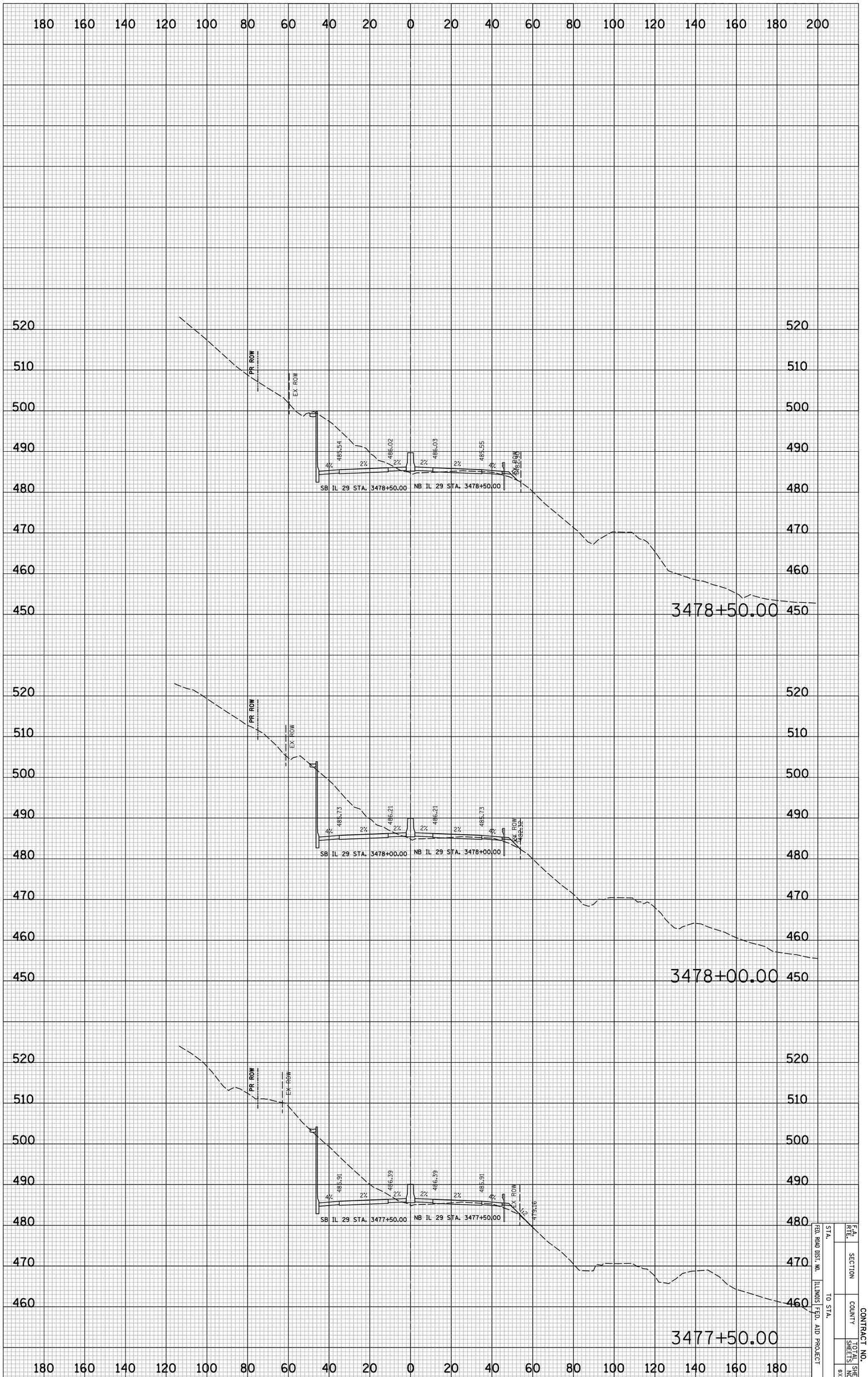

FED. ROAD DIST. NO.	ILLINOIS	FED. AID PROJECT	
STA.	TO STA.		
F.A. RTE.	SECTION	COUNTY	CONTRACT NO.
		TOTAL SHEETS	SHEET NO.
			8X571

CONTRACT NO.

F.A. RTE.	SECTION	COUNTY	TOTAL SHEETS	SHEET NO.
				$XS72
STA.		TO STA.		
FED. ROAD DIST. NO.	ILLINOIS	FED. AID PROJECT		

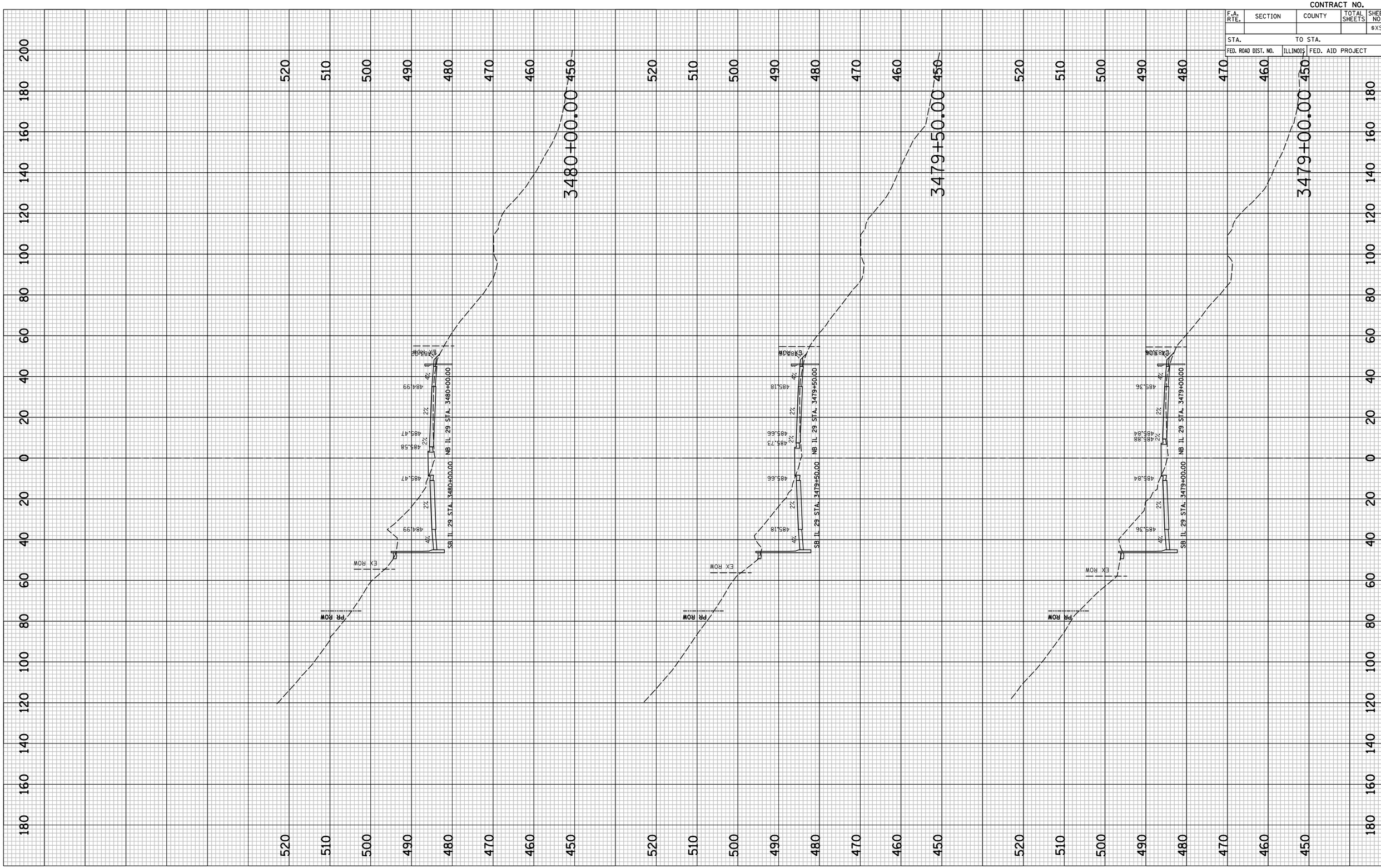

FINAL SURVEY
NOTE BOOK NO.
SURVEYED
PLOTTED
TEMPLATE
AREAS
AREAS CHECKED
BY
DATE

ORIGINAL SURVEY
NOTE BOOK NO.
SURVEYED
PLOTTED
TEMPLATE
AREAS
AREAS CHECKED
BY
DATE

PLOT DATE = 6/4/2010
FILE NAME = ...\8912CR335.sht
PLOT SCALE = 41.296 ' / IN.
USER NAME = Plotted by asantiag

IL 29 PROPOSED CROSS SECTIONS

CONTRACT NO.

F.A. RTE.	SECTION	COUNTY	TOTAL SHEETS	SHEET NO.
				$XS73
STA.		TO STA.		
FED. ROAD DIST. NO.	ILLINOIS	FED. AID PROJECT		

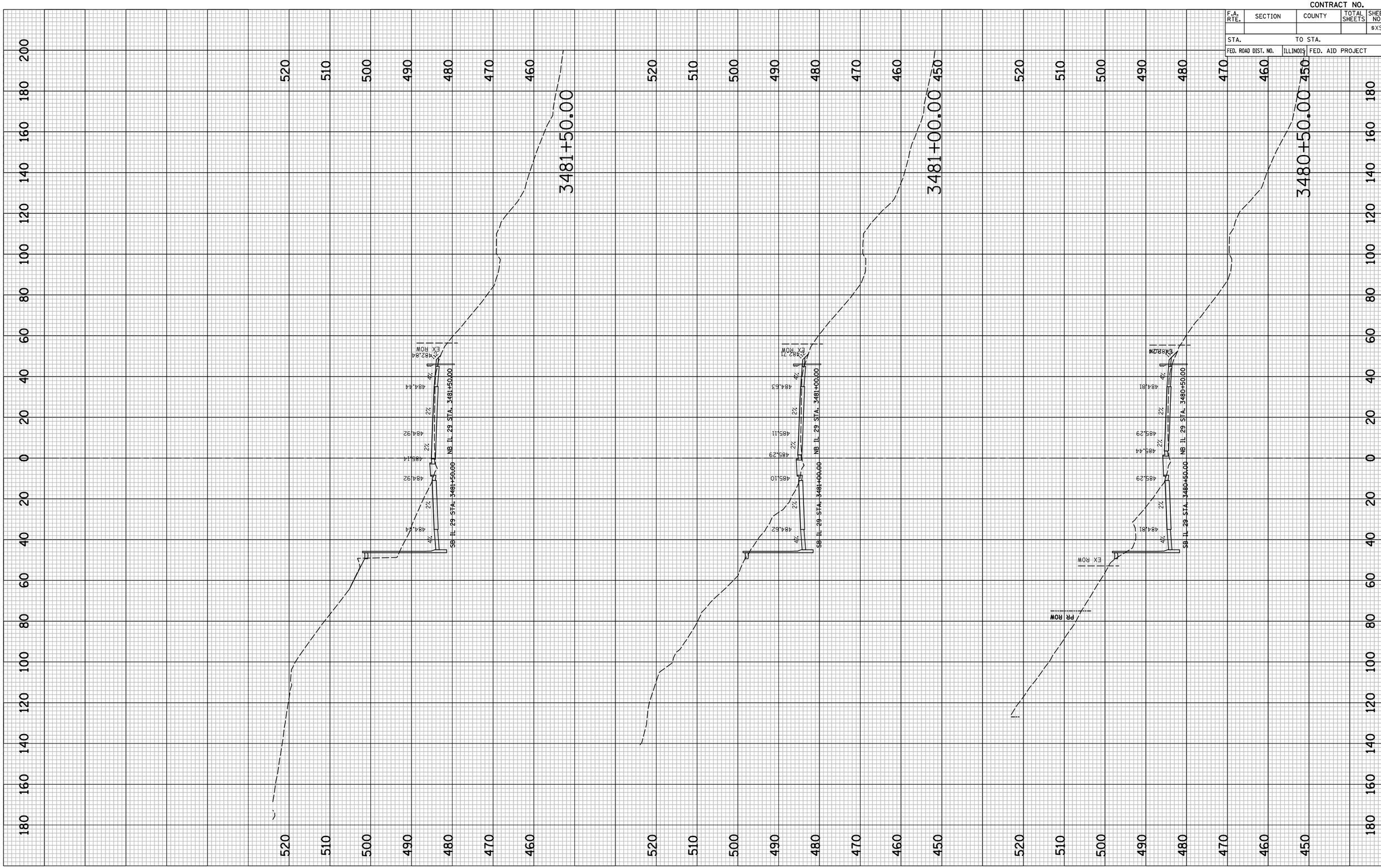

FINAL SURVEY
NOTE BOOK NO.
SURVEYED
PLOTTED
TEMPLATE
AREAS
AREAS CHECKED
BY
DATE

ORIGINAL SURVEY
NOTE BOOK NO.
SURVEYED
PLOTTED
TEMPLATE
AREAS
AREAS CHECKED
BY
DATE

PLOT DATE = 6/4/2010
FILE NAME = ...\8912CR335.sht
PLOT SCALE = 41.296 ' / IN.
USER NAME = Plotted by asantiag

IL 29 PROPOSED CROSS SECTIONS

PLOT DATE = 6/4/2010
FILE NAME = ...\8912CR335.sht
PLOT SCALE = 41.296 ' / IN.
USER NAME = Plotted by asantiag

ORIGINAL SURVEY		BY	DATE
	SURVEYED		
	PLOTTED		
NOTE BOOK	TEMPLATE		
	AREAS		
NO.	AREAS CHECKED		

FINAL SURVEY		BY	DATE
	SURVEYED		
	PLOTTED		
NOTE BOOK	TEMPLATE		
	AREAS		
NO.	AREAS CHECKED		

IL 29 PROPOSED CROSS SECTIONS

FED. ROAD DIST. NO.	ILLINOIS	FED. AID PROJECT	
STA.	TO STA.		
F.A. RTE.	SECTION	COUNTY	CONTRACT NO.
TOTAL SHEETS	SHEET NO.		

8X5.74

PLOT DATE = 6/4/2010
FILE NAME = ...\8912CR335.sht
PLOT SCALE = 41.296 ' / IN.
USER NAME = Plotted by esantiag

ORIGINAL SURVEY		BY	DATE
	SURVEYED		
	PLOTTED		
NOTE BOOK	TEMPLATE		
	AREAS		
NO.	AREAS CHECKED		

FINAL SURVEY		BY	DATE
	SURVEYED		
	PLOTTED		
NOTE BOOK	TEMPLATE		
	AREAS		
NO.	AREAS CHECKED		

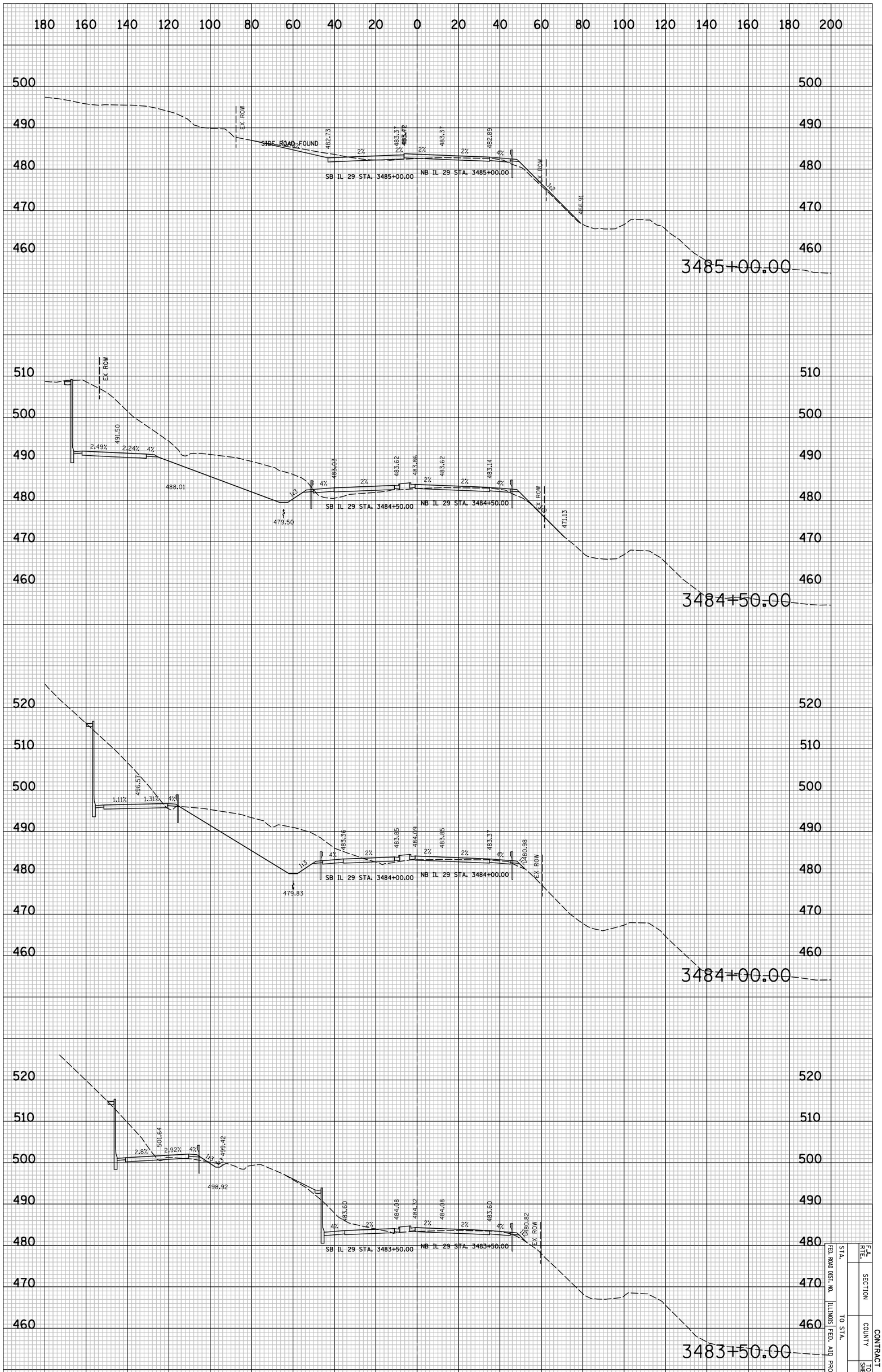

IL 29 PROPOSED CROSS SECTIONS

F.A. RTE.	SECTION		CONTRACT NO.
FED. ROAD DIST. NO.	COUNTY	TOTAL SHEETS	SHEET NO.
STA. TO STA.	ILLINOIS FED. AID PROJECT		8X5.75

CONTRACT NO.

F.A. RTE.	SECTION	COUNTY	TOTAL SHEETS	SHEET NO.
				$XS76
STA.	TO STA.			
FED. ROAD DIST. NO.	ILLINOIS	FED. AID PROJECT		

FINAL SURVEY	SURVEYED	BY	DATE
	PLOTTED		
NOTE BOOK	TURNED IN		
NO.	AREAS		
	AREAS CHECKED		

ORIGINAL SURVEY	SURVEYED	BY	DATE
	PLOTTED		
NOTE BOOK	TURNED IN		
NO.	AREAS		
	AREAS CHECKED		

PLOT DATE = 6/4/2010
FILE NAME = ...\891201335.sht
PLOT SCALE = 41.296 ' / IN.
USER NAME = Plotted by asantiag

IL 29 PROPOSED CROSS SECTIONS

CONTRACT NO.

F.A. RTE.	SECTION	COUNTY	TOTAL SHEETS	SHEET NO.
				$XS77
STA.		TO STA.		
FED. ROAD DIST. NO.	ILLINOIS	FED. AID PROJECT		

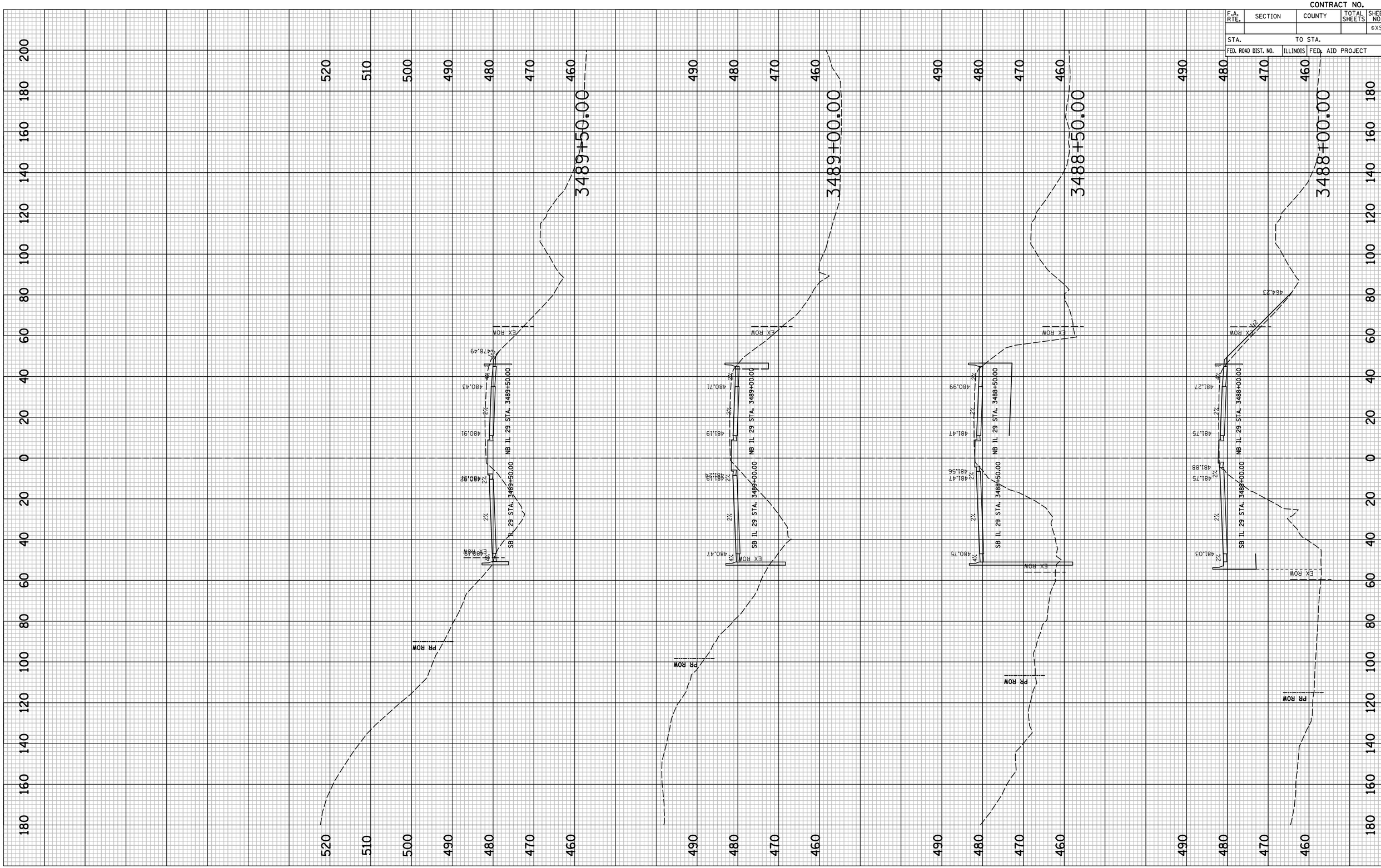

FINAL SURVEY | NOTE BOOK NO. | SURVEYED | PLOTTED | TEMPLATE | AREAS | AREAS CHECKED | BY | DATE

ORIGINAL SURVEY | NOTE BOOK NO. | SURVEYED | PLOTTED | TEMPLATE | AREAS | AREAS CHECKED | BY | DATE

PLOT DATE = 6/4/2010
FILE NAME = ...\8912CR335.sht
PLOT SCALE = 41.296 ' / IN.
USER NAME = Plotted by asantiag

IL 29 PROPOSED CROSS SECTIONS

CONTRACT NO.

F.A. RTE.	SECTION	COUNTY	TOTAL SHEETS	SHEET NO.
				$XS78
STA.	TO STA.			
FED. ROAD DIST. NO.	ILLINOIS	FED. AID PROJECT		

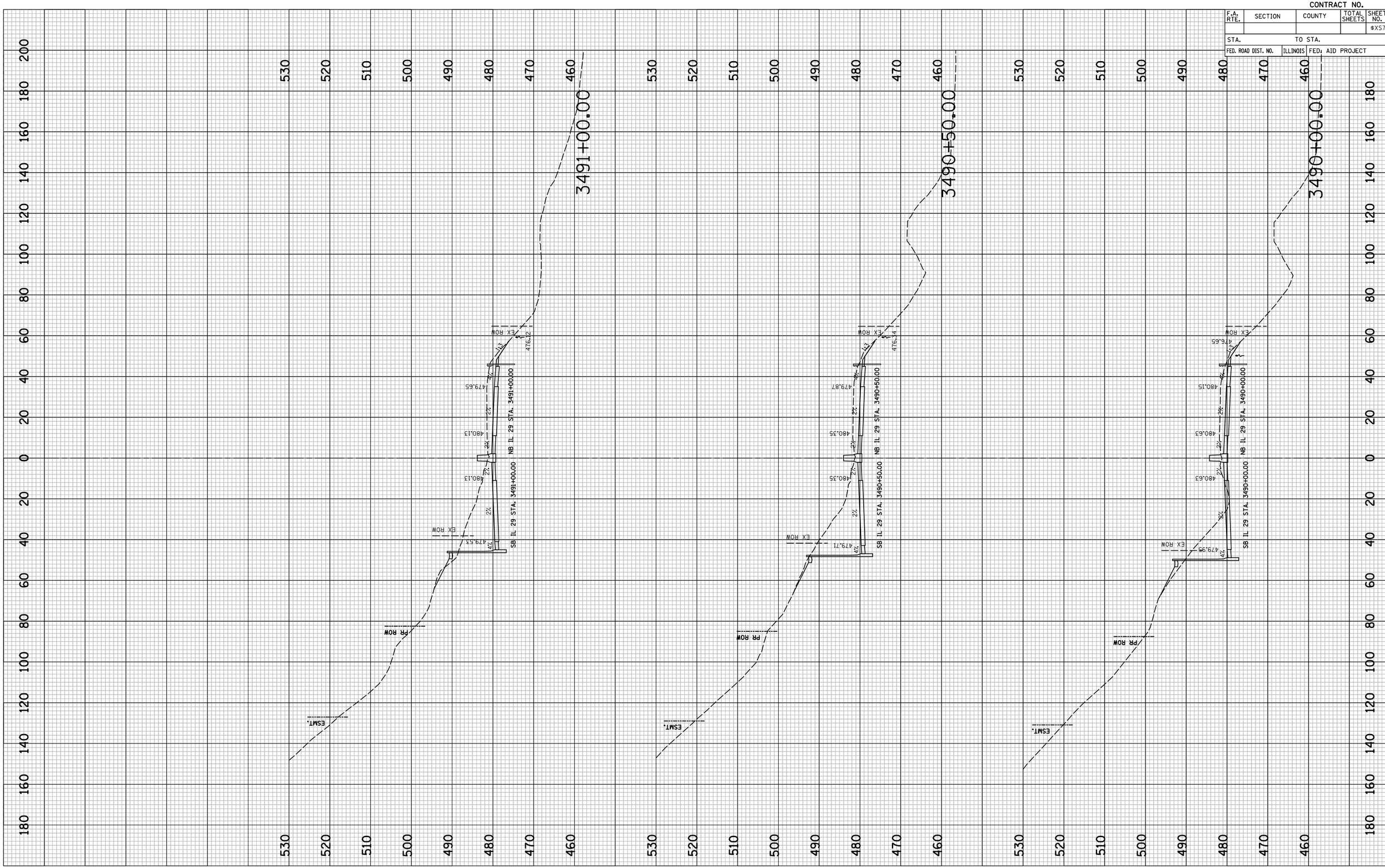

FINAL SURVEY | NOTE BOOK | NO. | SURVEYED | PLOTTED | TEMPLATE | AREAS | AREAS CHECKED | BY | DATE

ORIGINAL SURVEY | NOTE BOOK | NO. | SURVEYED | PLOTTED | TEMPLATE | AREAS | AREAS CHECKED | BY | DATE

PLOT DATE = 6/4/2010
FILE NAME = ...\8912CR335.sht
PLOT SCALE = 41.296 ' / IN.
USER NAME = Plotted by asantiag

IL 29 PROPOSED CROSS SECTIONS

CONTRACT NO.

F.A. RTE.	SECTION	COUNTY	TOTAL SHEETS	SHEET NO.
				$XS79
STA.	TO STA.			
FED. ROAD DIST. NO.	ILLINOIS	FED. AID PROJECT		

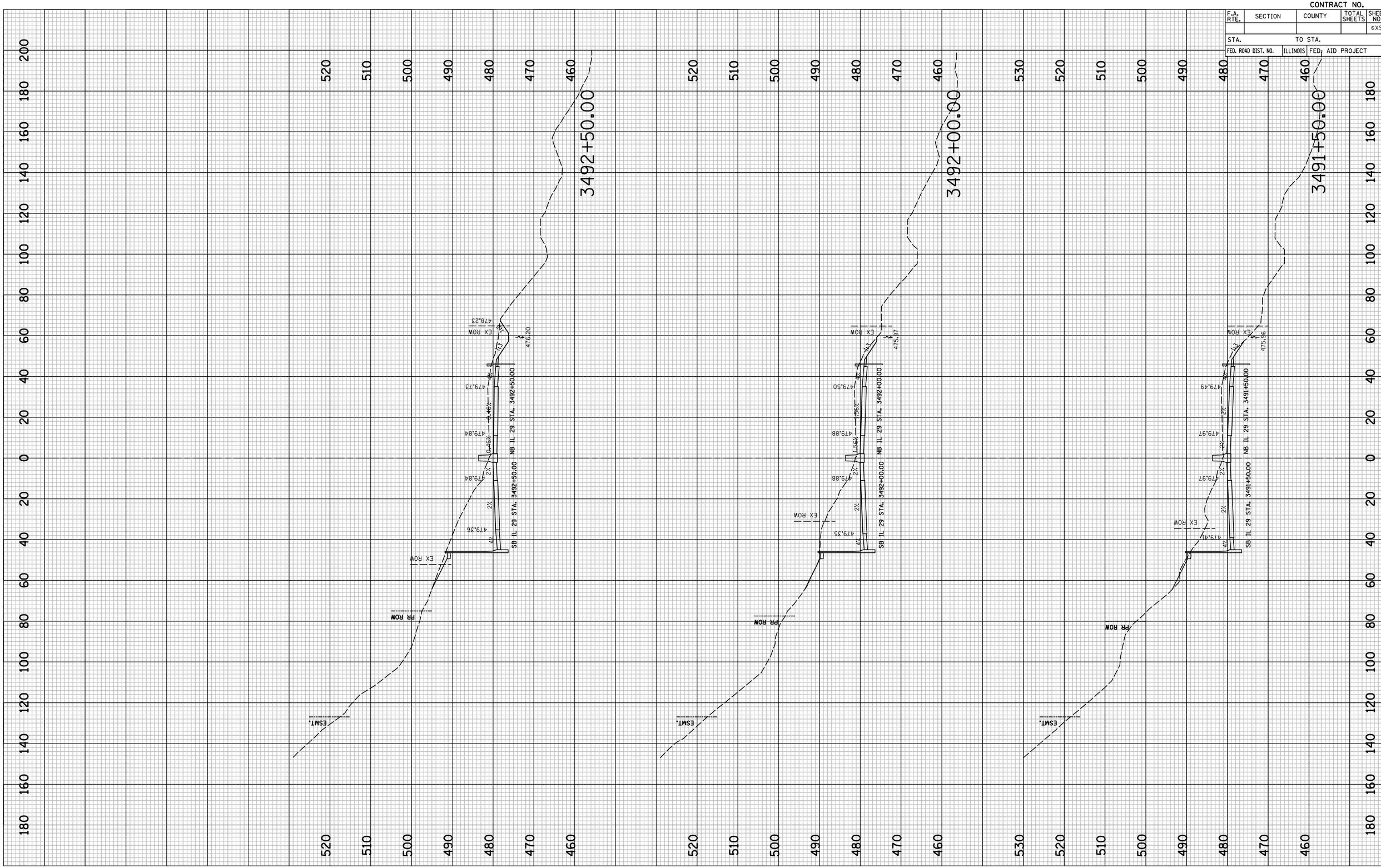

FINAL SURVEY		BY	DATE
NOTE BOOK	SURVEYED		
	PLOTTED		
	TEMPLATE		
	AREAS		
NO.	AREAS CHECKED		

ORIGINAL SURVEY		BY	DATE
NOTE BOOK	SURVEYED		
	PLOTTED		
	TEMPLATE		
	AREAS		
NO.	AREAS CHECKED		

PLOT DATE = 6/4/2010
FILE NAME = ...\8912CR335.sht
PLOT SCALE = 41.296 ' / IN.
USER NAME = Plotted by asantiag

IL 29 PROPOSED CROSS SECTIONS

CONTRACT NO.

F.A. RTE.	SECTION	COUNTY	TOTAL SHEETS	SHEET NO.
				$XS80
STA.	TO STA.			
FED. ROAD DIST. NO.	ILLINOIS	FED. AID PROJECT		

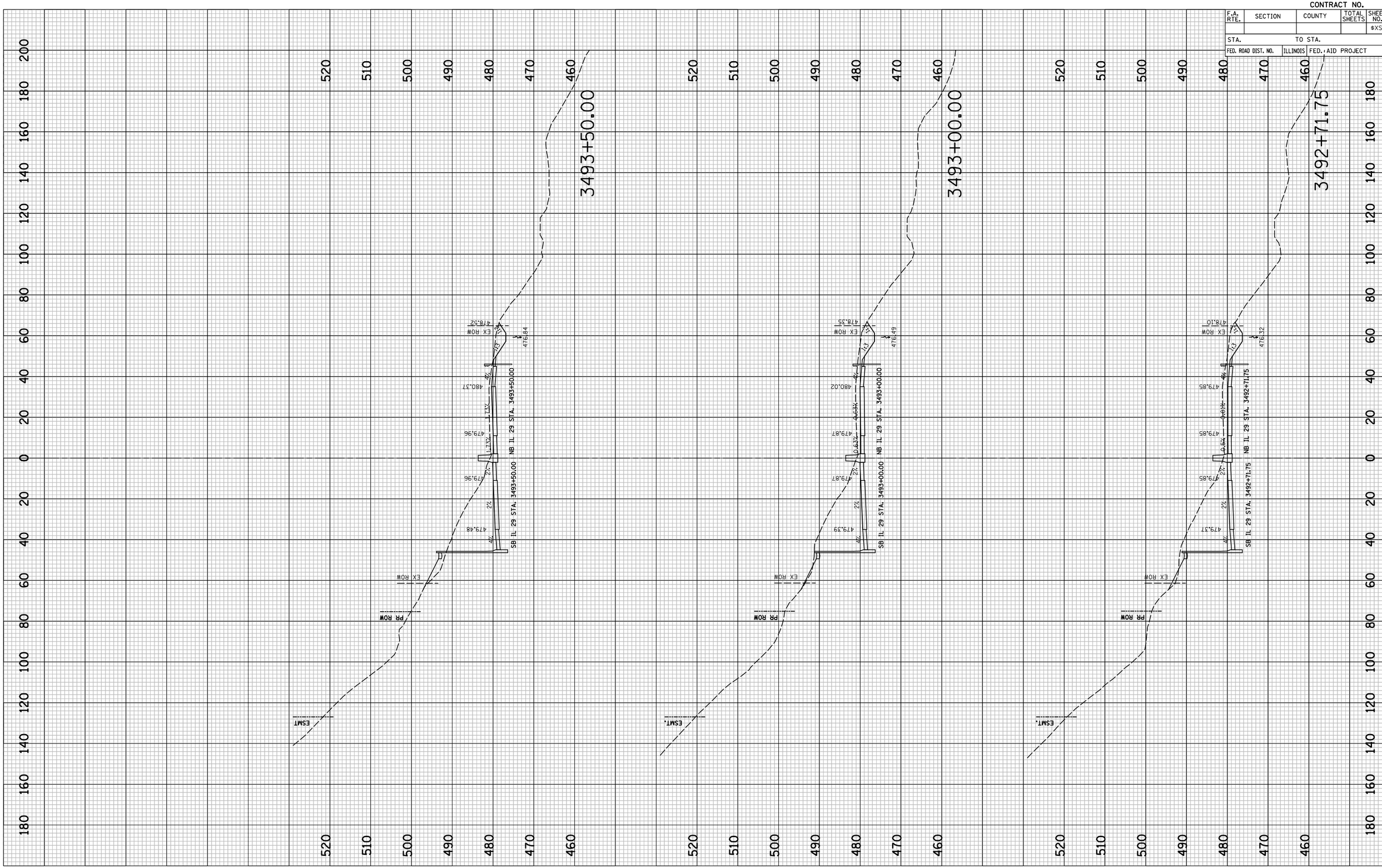

FINAL SURVEY | NOTE BOOK NO. | SURVEYED | PLOTTED | TEMPLATE | AREAS | AREAS CHECKED | BY | DATE

ORIGINAL SURVEY | NOTE BOOK NO. | SURVEYED | PLOTTED | TEMPLATE | AREAS | AREAS CHECKED | BY | DATE

PLOT DATE = 6/4/2010
FILE NAME = ...\8912CR335.sht
PLOT SCALE = 41.296 ' / IN.
USER NAME = Plotted by asantiag

IL 29 PROPOSED CROSS SECTIONS

CONTRACT NO.

F.A. RTE.	SECTION	COUNTY	TOTAL SHEETS	SHEET NO.
				$XS81
STA.		TO STA.		
FED. ROAD DIST. NO.	ILLINOIS	FED. AID PROJECT		

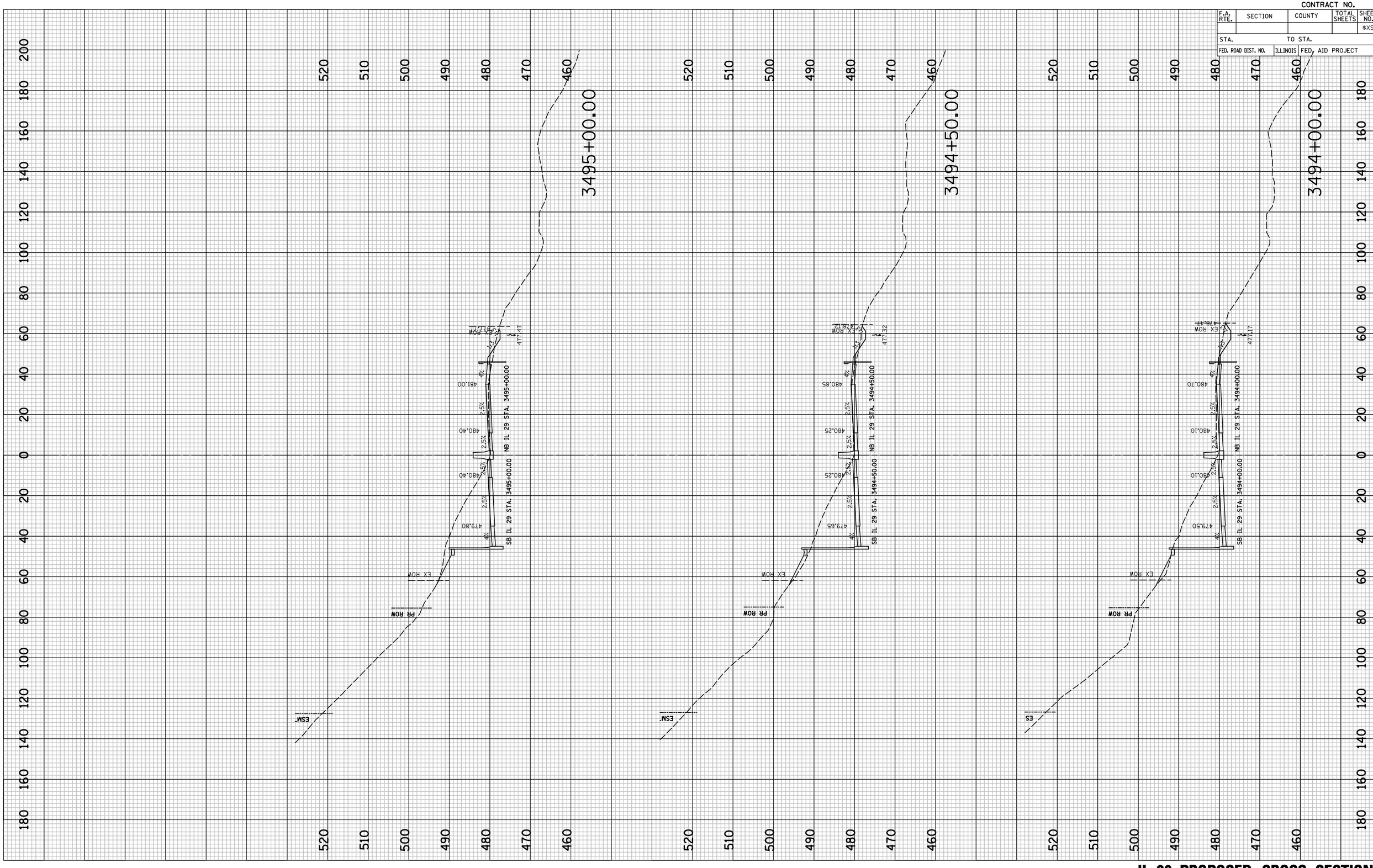

FINAL SURVEY | NOTE BOOK NO. | SURVEYED | PLOTTED | TEMPLATE | AREAS | AREAS CHECKED | BY | DATE

ORIGINAL SURVEY | NOTE BOOK NO. | SURVEYED | PLOTTED | TEMPLATE | AREAS | AREAS CHECKED | BY | DATE

PLOT DATE = 6/4/2010
FILE NAME = ...\8912CR335.sht
PLOT SCALE = 41.296 ' / IN.
USER NAME = Plotted by asantiag

IL 29 PROPOSED CROSS SECTIONS

CONTRACT NO.

F.A. RTE.	SECTION	COUNTY	TOTAL SHEETS	SHEET NO.
				$XS82
STA.		TO STA.		
FED. ROAD DIST. NO.	ILLINOIS	FED. AID PROJECT		

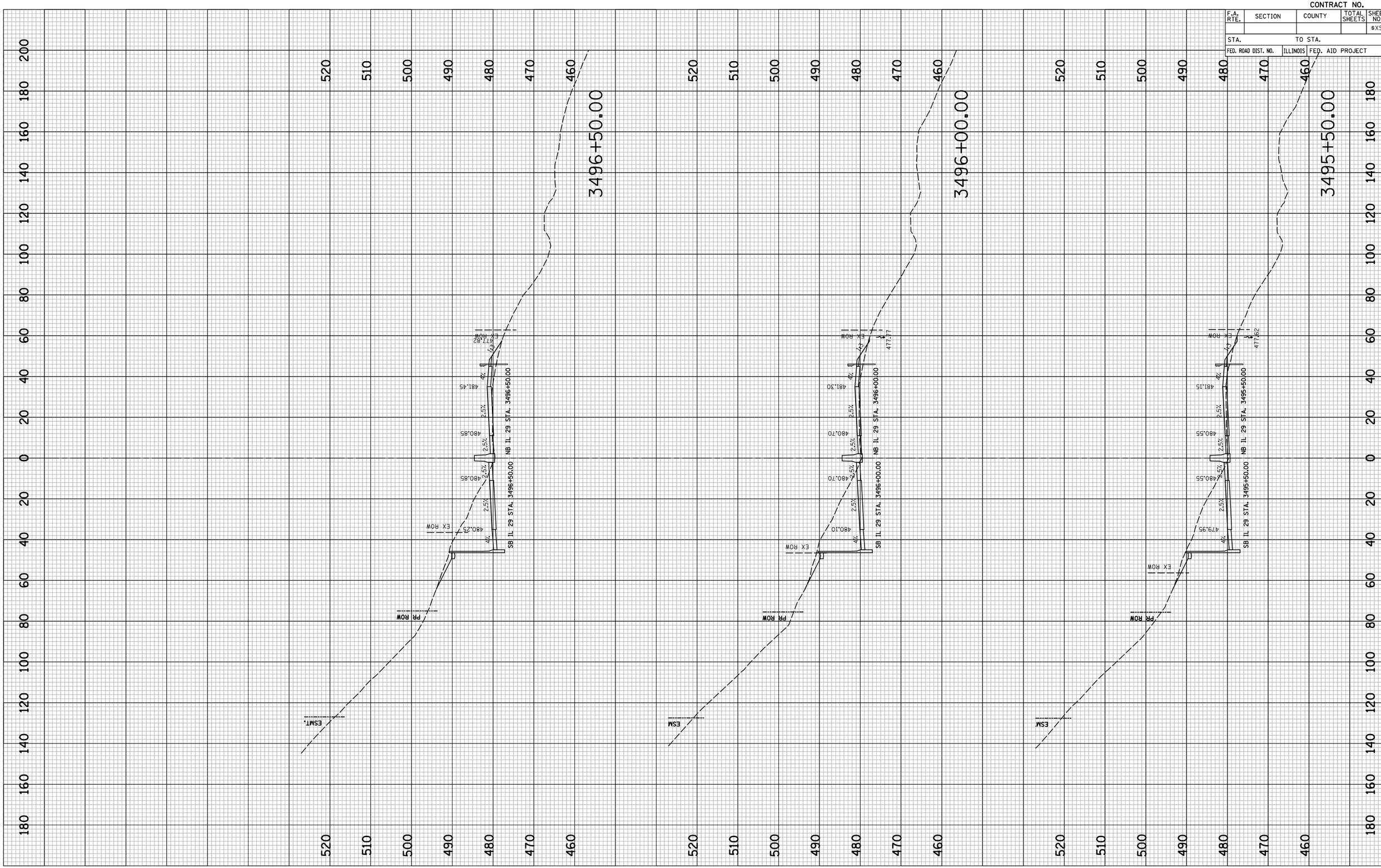

FINAL SURVEY | NOTE BOOK NO. | SURVEYED | PLOTTED | TEMPLATE | AREAS | AREAS CHECKED | BY | DATE

ORIGINAL SURVEY | NOTE BOOK NO. | SURVEYED | PLOTTED | TEMPLATE | AREAS | AREAS CHECKED | BY | DATE

PLOT DATE = 6/4/2010
FILE NAME = ...\8912CR335.sht
PLOT SCALE = 41.296 ' / IN.
USER NAME = Plotted by asantiag

IL 29 PROPOSED CROSS SECTIONS

CONTRACT NO.

F.A. RTE.	SECTION	COUNTY	TOTAL SHEETS	SHEET NO.
				$XS83
STA.	TO STA.			
FED. ROAD DIST. NO.	ILLINOIS	FED. AID PROJECT		

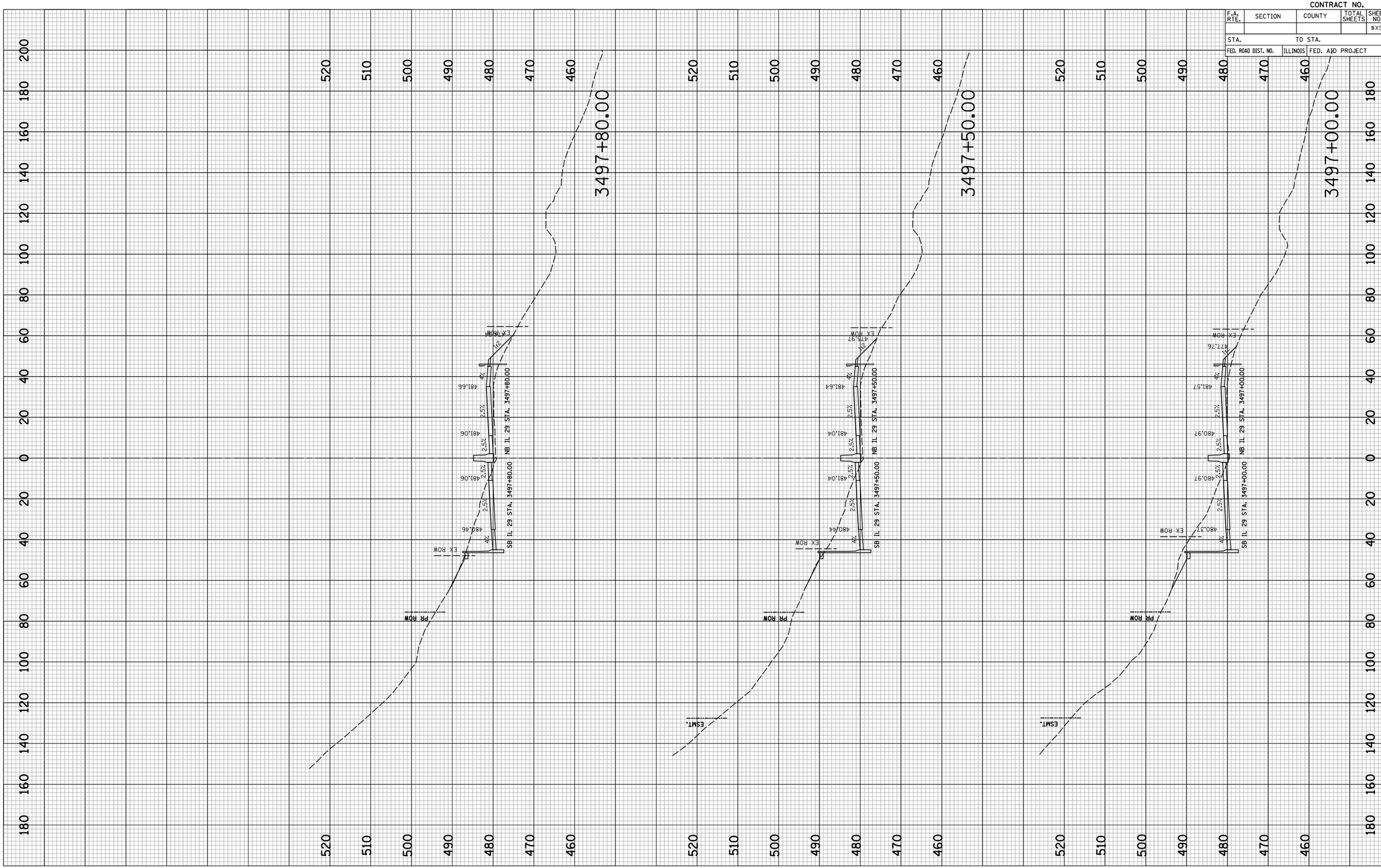

FINAL SURVEY | NOTE BOOK NO. | SURVEYED | PLOTTED | TEMPLATE | AREAS | AREAS CHECKED | BY | DATE

ORIGINAL SURVEY | NOTE BOOK NO. | SURVEYED | PLOTTED | TEMPLATE | AREAS | AREAS CHECKED | BY | DATE

PLOT DATE = 6/4/2010
FILE NAME = ...\8912CR335.sht
PLOT SCALE = 41.296 ' / IN.
USER NAME = Plotted by asantiag

IL 29 PROPOSED CROSS SECTIONS

CONTRACT NO.

F.A. RTE.	SECTION	COUNTY	TOTAL SHEETS	SHEET NO.
				$XS84
STA.	TO STA.			
FED. ROAD DIST. NO.	ILLINOIS	FED. AID PROJECT		

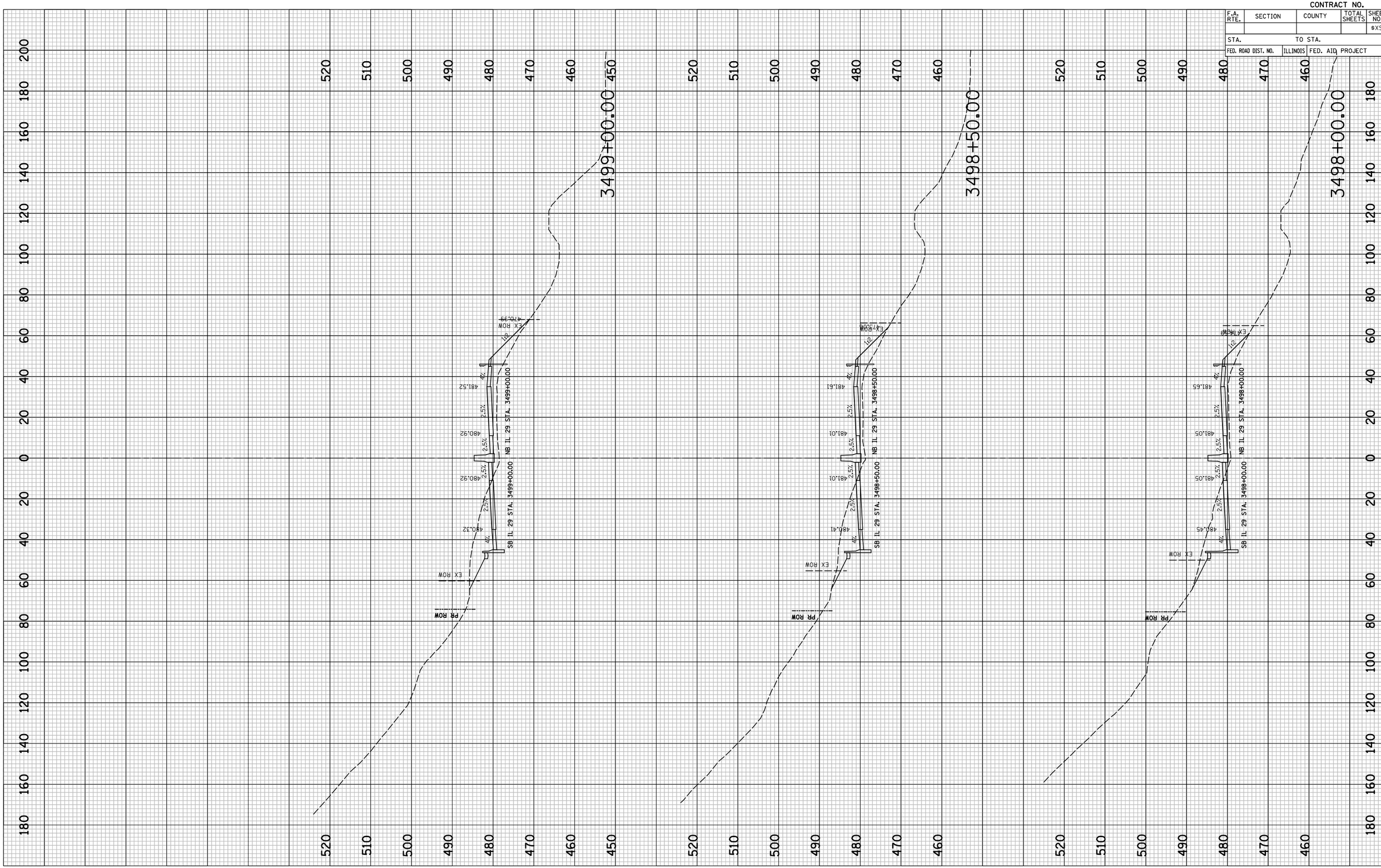

FINAL SURVEY | NOTE BOOK NO. | SURVEYED | PLOTTED | TEMPLATE | AREAS | AREAS CHECKED | BY | DATE

ORIGINAL SURVEY | NOTE BOOK NO. | SURVEYED | PLOTTED | TEMPLATE | AREAS | AREAS CHECKED | BY | DATE

PLOT DATE = 6/4/2010
FILE NAME = ...\8912CR335.sht
PLOT SCALE = 41.296 ' / IN.
USER NAME = Plotted by asantiag

IL 29 PROPOSED CROSS SECTIONS

CONTRACT NO.

F.A. RTE.	SECTION	COUNTY	TOTAL SHEETS	SHEET NO.
				$XS85
STA.	TO STA.			
FED. ROAD DIST. NO.	ILLINOIS	FED. AID PROJECT		

ORIGINAL SURVEY	SURVEYED	BY	DATE
	PLOTTED		
NOTE BOOK	DRAWN		
	AREAS		
NO.	AREAS CHECKED		

FINAL SURVEY	SURVEYED	BY	DATE
	PLOTTED		
NOTE BOOK	DRAWN		
	AREAS		
NO.	AREAS CHECKED		

PLOT DATE = 6/4/2010
FILE NAME = ...\8912CR335.sht
PLOT SCALE = 41.296 ' / IN.
USER NAME = Plotted by asantseg

IL 29 PROPOSED CROSS SECTIONS

CONTRACT NO.

F.A. RTE.	SECTION	COUNTY	TOTAL SHEETS	SHEET NO.
				$XS86
STA.	TO STA.			
FED. ROAD DIST. NO.	ILLINOIS	FED. AID PROJECT		

FINAL SURVEY	SURVEYED	BY	DATE
NOTE BOOK	PLOTTED		
NO.	TURNOUTS		
	AREAS		
	AREAS CHECKED		

ORIGINAL SURVEY	SURVEYED	BY	DATE
NOTE BOOK	PLOTTED		
NO.	TURNOUTS		
	AREAS		
	AREAS CHECKED		

PLOT DATE = 6/4/2018
FILE NAME = ...\891207335.sht
PLOT SCALE = 41.296 ' / IN.
USER NAME = Plotted by asantiag

IL 29 PROPOSED CROSS SECTIONS

CONTRACT NO.

F.A. RTE.	SECTION	COUNTY	TOTAL SHEETS	SHEET NO.
				$XS87
STA.	TO STA.			
FED. ROAD DIST. NO.	ILLINOIS	FED. AID PROJECT		

FINAL SURVEY	SURVEYED	BY	DATE
NOTE BOOK	PLOTTED		
	CHECKED		
NO.	AREAS		
	AREAS CHECKED		

ORIGINAL SURVEY	SURVEYED	BY	DATE
NOTE BOOK	PLOTTED		
	CHECKED		
NO.	AREAS		
	AREAS CHECKED		

PLOT DATE = 6/4/2010
FILE NAME = ...\8912CR335.sht
PLOT SCALE = 41.296 ' / IN.
USER NAME = Plotted by asantag

IL 29 PROPOSED CROSS SECTIONS

CONTRACT NO.

F.A. RTE.	SECTION	COUNTY	TOTAL SHEETS	SHEET NO.
				$XS88
STA.	TO STA.			
FED. ROAD DIST. NO.	ILLINOIS	FED. AID PROJECT		

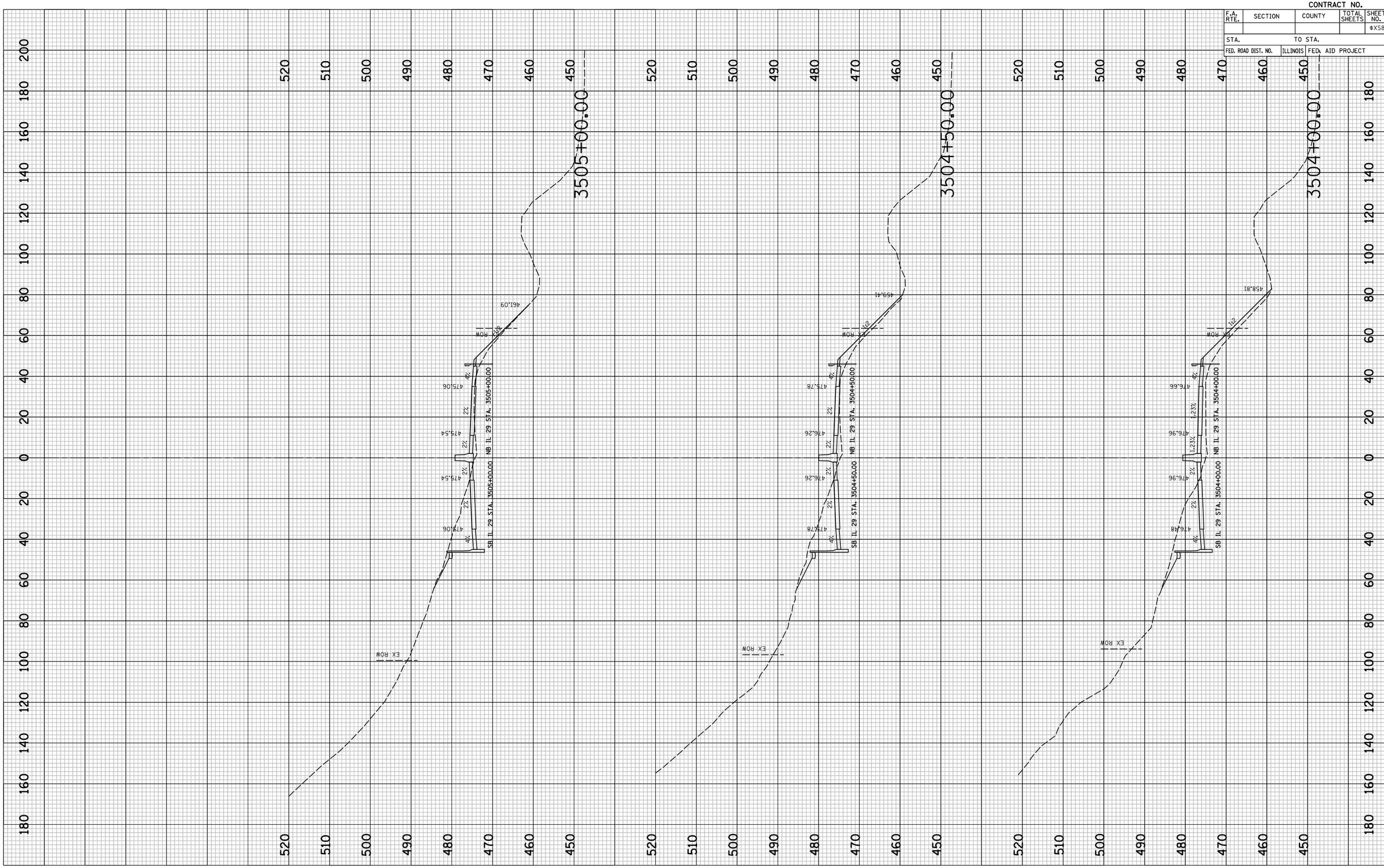

FINAL SURVEY
NOTE BOOK NO.
SURVEYED
PLOTTED
TEMPLATE
AREAS
AREAS CHECKED
BY
DATE

ORIGINAL SURVEY
NOTE BOOK NO.
SURVEYED
PLOTTED
TEMPLATE
AREAS
AREAS CHECKED
BY
DATE

PLOT DATE = 6/4/2010
FILE NAME = ...\8912CR335.sht
PLOT SCALE = 41.296 ' / IN.
USER NAME = Plotted by asantiag

IL 29 PROPOSED CROSS SECTIONS

CONTRACT NO.

F.A. RTE.	SECTION	COUNTY	TOTAL SHEETS	SHEET NO.
				$XS89
STA.	TO STA.			
FED. ROAD DIST. NO.	ILLINOIS	FED. AID PROJECT		

FINAL SURVEY	SURVEYED	BY	DATE
NOTE BOOK	PLOTTED		
NO.	CHECKED		
	AREAS		
	AREAS CHECKED		

ORIGINAL SURVEY	SURVEYED	BY	DATE
NOTE BOOK	PLOTTED		
NO.	CHECKED		
	AREAS		
	AREAS CHECKED		

PLOT DATE = 6/4/2010
FILE NAME = ...\8912CR335.sht
PLOT SCALE = 41.296 ' / IN.
USER NAME = Plotted by asantseg

IL 29 PROPOSED CROSS SECTIONS

CONTRACT NO.

F.A. RTE.	SECTION	COUNTY	TOTAL SHEETS	SHEET NO.
				#XS90
STA.	TO STA.			
FED. ROAD DIST. NO.	ILLINOIS	FED. AID PROJECT		

FINAL SURVEY	NO.	NOTE BOOK	SURVEYED	PLOTTED	CHECKED	AREAS	AREAS CHECKED	BY	DATE

ORIGINAL SURVEY	NO.	NOTE BOOK	SURVEYED	PLOTTED	CHECKED	AREAS	AREAS CHECKED	BY	DATE

PLOT DATE = 6/4/2010
FILE NAME = ...\8912CR335.sht
PLOT SCALE = 41.296 ' / IN.
USER NAME = Plotted by asantseg

IL 29 PROPOSED CROSS SECTIONS

CONTRACT NO.

F.A. RTE.	SECTION	COUNTY	TOTAL SHEETS	SHEET NO.
				$XS91
STA.	TO STA.			
FED. ROAD DIST. NO.	ILLINOIS	FED. AID PROJECT		

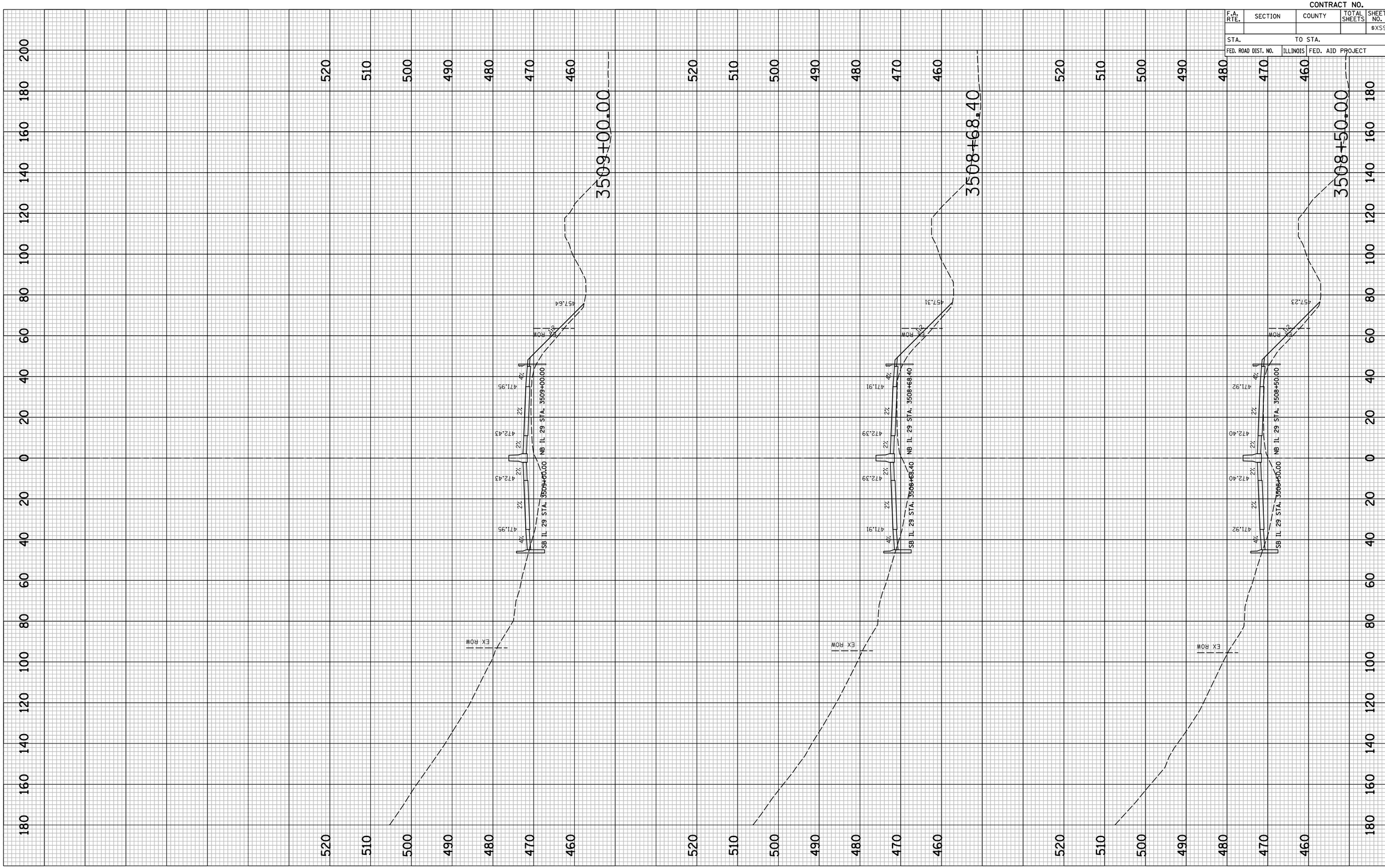

FINAL SURVEY		BY	DATE
NOTE BOOK	SURVEYED		
NO.	PLOTTED		
	TEMPLATE		
	AREAS		
	AREAS CHECKED		

ORIGINAL SURVEY		BY	DATE
NOTE BOOK	SURVEYED		
NO.	PLOTTED		
	TEMPLATE		
	AREAS		
	AREAS CHECKED		

PLOT DATE = 6/4/2010
FILE NAME = ...\8912CR335.sht
PLOT SCALE = 41.296 ' / IN.
USER NAME = Plotted by asantiag

IL 29 PROPOSED CROSS SECTIONS

CONTRACT NO.

F.A. RTE.	SECTION	COUNTY	TOTAL SHEETS	SHEET NO.
				$XS92
STA.	TO STA.			
FED. ROAD DIST. NO.	ILLINOIS	FED. AID PROJECT		

FINAL SURVEY	SURVEYED	BY	DATE
NOTE BOOK	PLOTTED		
NO.	DRAWN AT		
	AREAS		
	AREAS CHECKED		

ORIGINAL SURVEY	SURVEYED	BY	DATE
NOTE BOOK	PLOTTED		
NO.	DRAWN AT		
	AREAS		
	AREAS CHECKED		

PLOT DATE = 6/4/2010
FILE NAME = ...\891CR35\sht
PLOT SCALE = 41.296 ' / IN.
USER NAME = Plotted by asantiag

IL 29 PROPOSED CROSS SECTIONS

CONTRACT NO.

F.A. RTE.	SECTION	COUNTY	TOTAL SHEETS	SHEET NO.
				$XS93
STA.	TO STA.			
FED. ROAD DIST. NO.	ILLINOIS	FED. AID PROJECT		

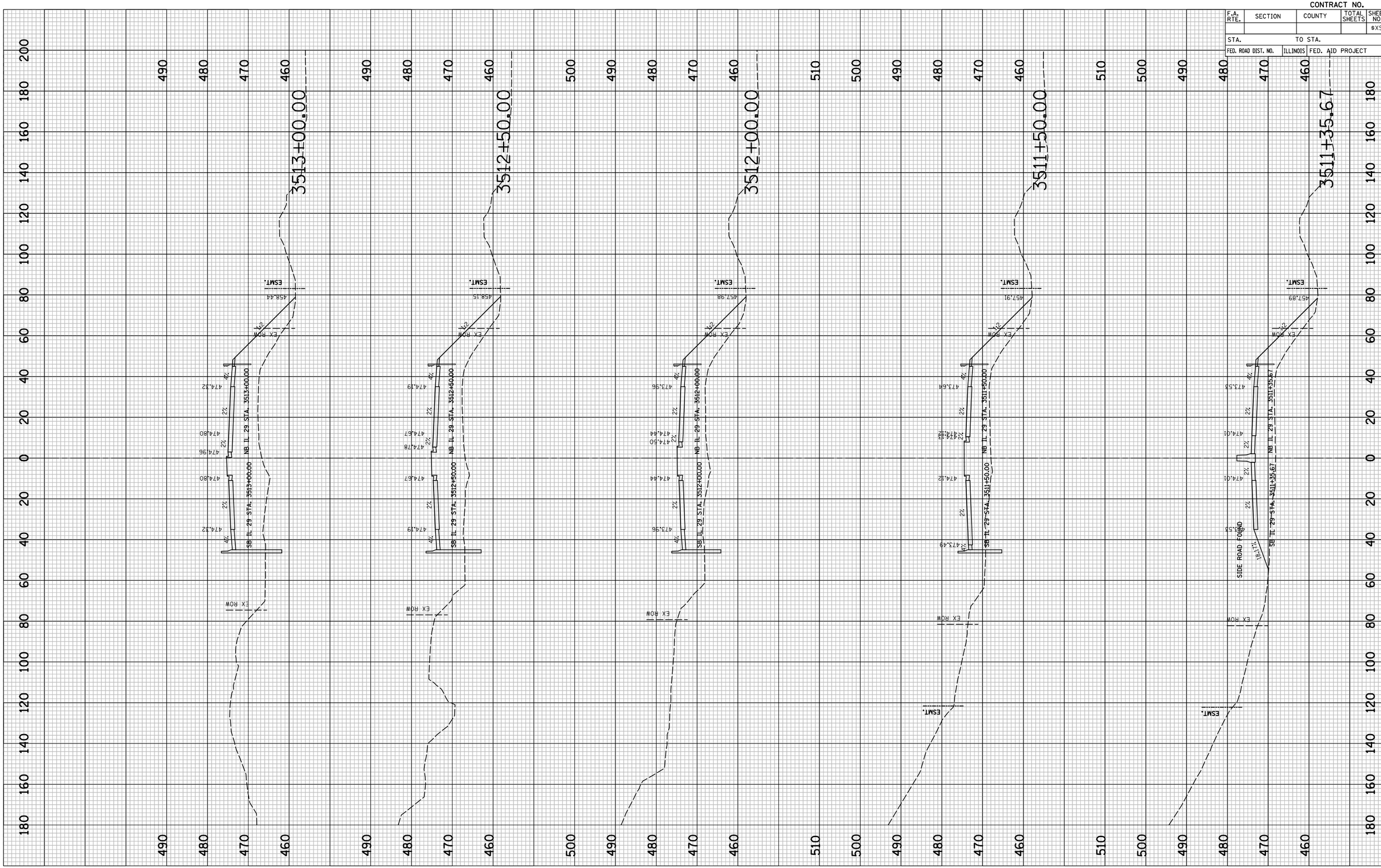

FINAL SURVEY
NOTE BOOK NO.
SURVEYED
PLOTTED
TEMPLATE
AREAS
AREAS CHECKED
BY
DATE

ORIGINAL SURVEY
NOTE BOOK NO.
SURVEYED
PLOTTED
TEMPLATE
AREAS
AREAS CHECKED
BY
DATE

PLOT DATE = 6/4/2010
FILE NAME = ...\8912CR335.sht
PLOT SCALE = 41.296 ' / IN.
USER NAME = Plotted by asantiag

IL 29 PROPOSED CROSS SECTIONS

CONTRACT NO.

F.A. RTE.	SECTION	COUNTY	TOTAL SHEETS	SHEET NO.
				$XS94
STA.		TO STA.		
FED. ROAD DIST. NO.	ILLINOIS	FED. AID PROJECT		

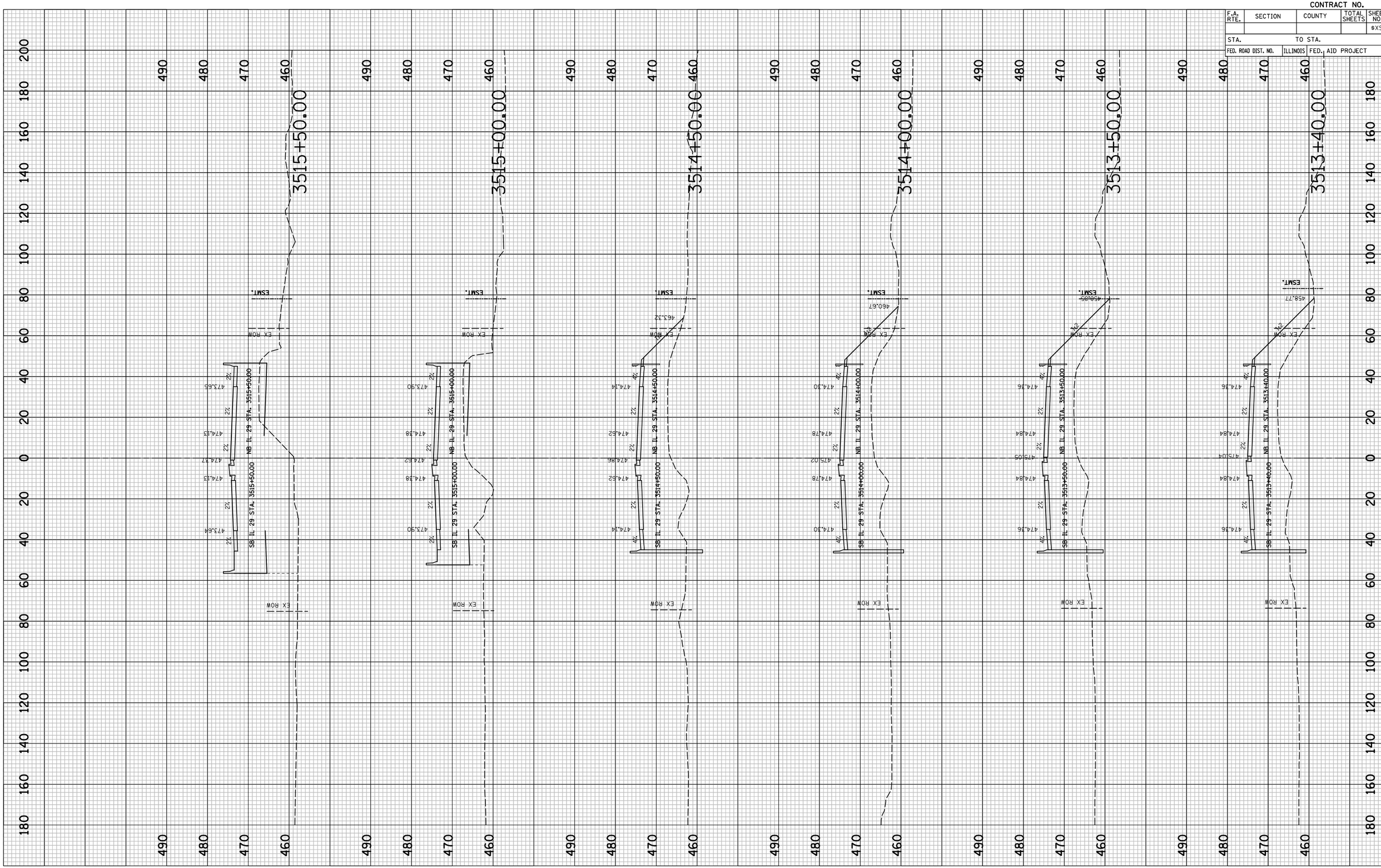

FINAL SURVEY | NOTE BOOK NO. | SURVEYED | PLOTTED | TEMPLATE | AREAS | AREAS CHECKED | BY | DATE

ORIGINAL SURVEY | NOTE BOOK NO. | SURVEYED | PLOTTED | TEMPLATE | AREAS | AREAS CHECKED | BY | DATE

PLOT DATE = 6/4/2010
FILE NAME = ...\8912CR335.sht
PLOT SCALE = 41.296 ' / IN.
USER NAME = Plotted by asantiag

IL 29 PROPOSED CROSS SECTIONS

PLOT DATE = 6/4/2010
FILE NAME = ...\8912CR335.sht
PLOT SCALE = 41.296 ' / IN.
USER NAME = Plotted by esantiag

ORIGINAL SURVEY		BY	DATE
	SURVEYED		
	PLOTTED		
NOTE BOOK	TEMPLATE		
	AREAS		
NO.	AREAS CHECKED		

FINAL SURVEY		BY	DATE
	SURVEYED		
	PLOTTED		
NOTE BOOK	TEMPLATE		
	AREAS		
NO.	AREAS CHECKED		

IL 29 PROPOSED CROSS SECTIONS

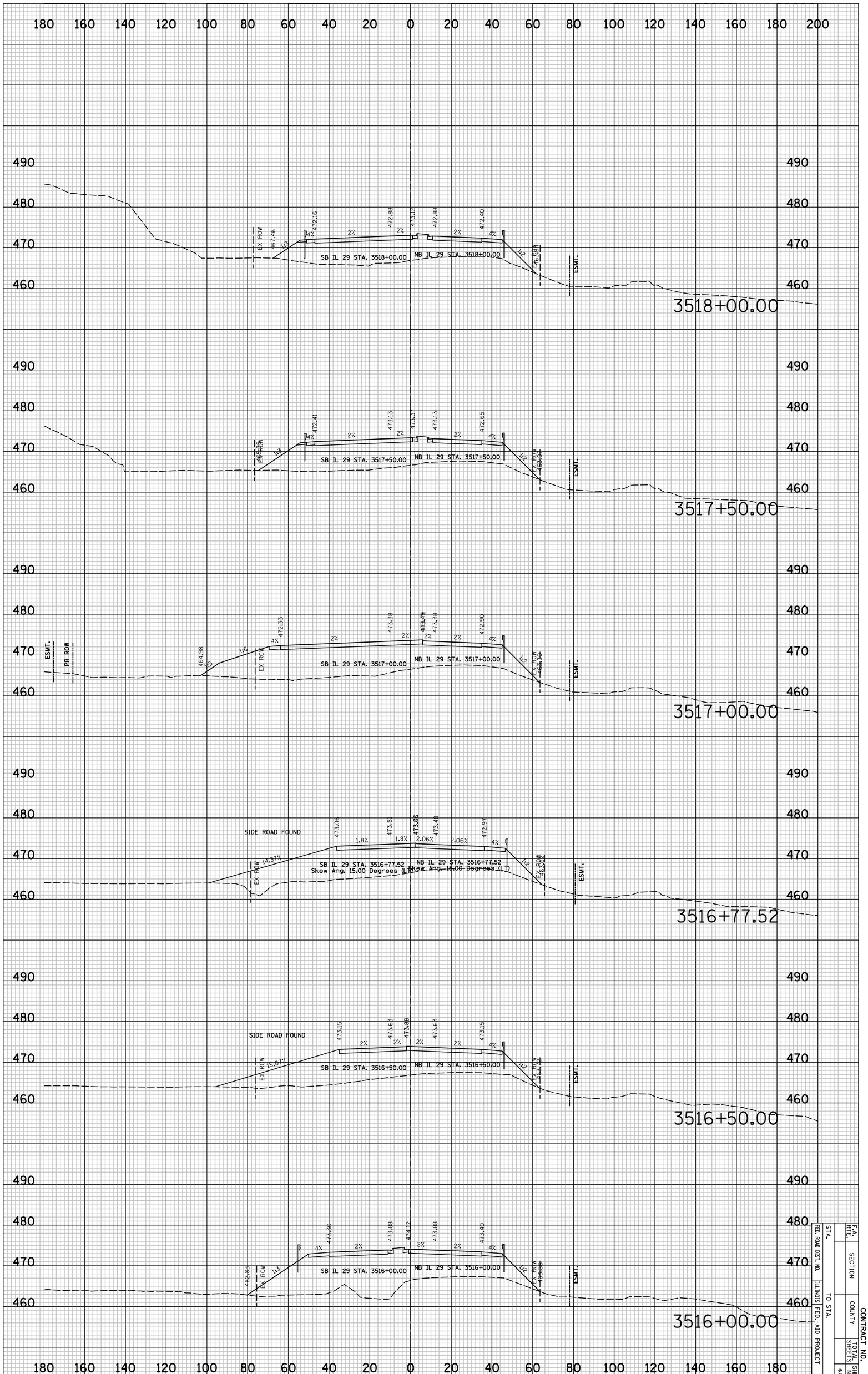

F.A. RTE.	SECTION		CONTRACT NO.
FED. ROAD DIST. NO.	COUNTY		
STA. TO STA.	TOTAL SHEETS	SHEET NO.	
ILLINOIS FED.-AID PROJECT			8X595

PLOT DATE = 6/4/2010
FILE NAME = ...\8912CR335.sht
PLOT SCALE = 41.296 ' / IN.
USER NAME = Plotted by asantiag

ORIGINAL SURVEY		BY	DATE
	SURVEYED		
	PLOTTED		
NOTE BOOK	TEMPLATE		
	AREAS		
NO.	AREAS CHECKED		

FINAL SURVEY		BY	DATE
	SURVEYED		
	PLOTTED		
NOTE BOOK	TEMPLATE		
	AREAS		
NO.	AREAS CHECKED		

IL 29 PROPOSED CROSS SECTIONS

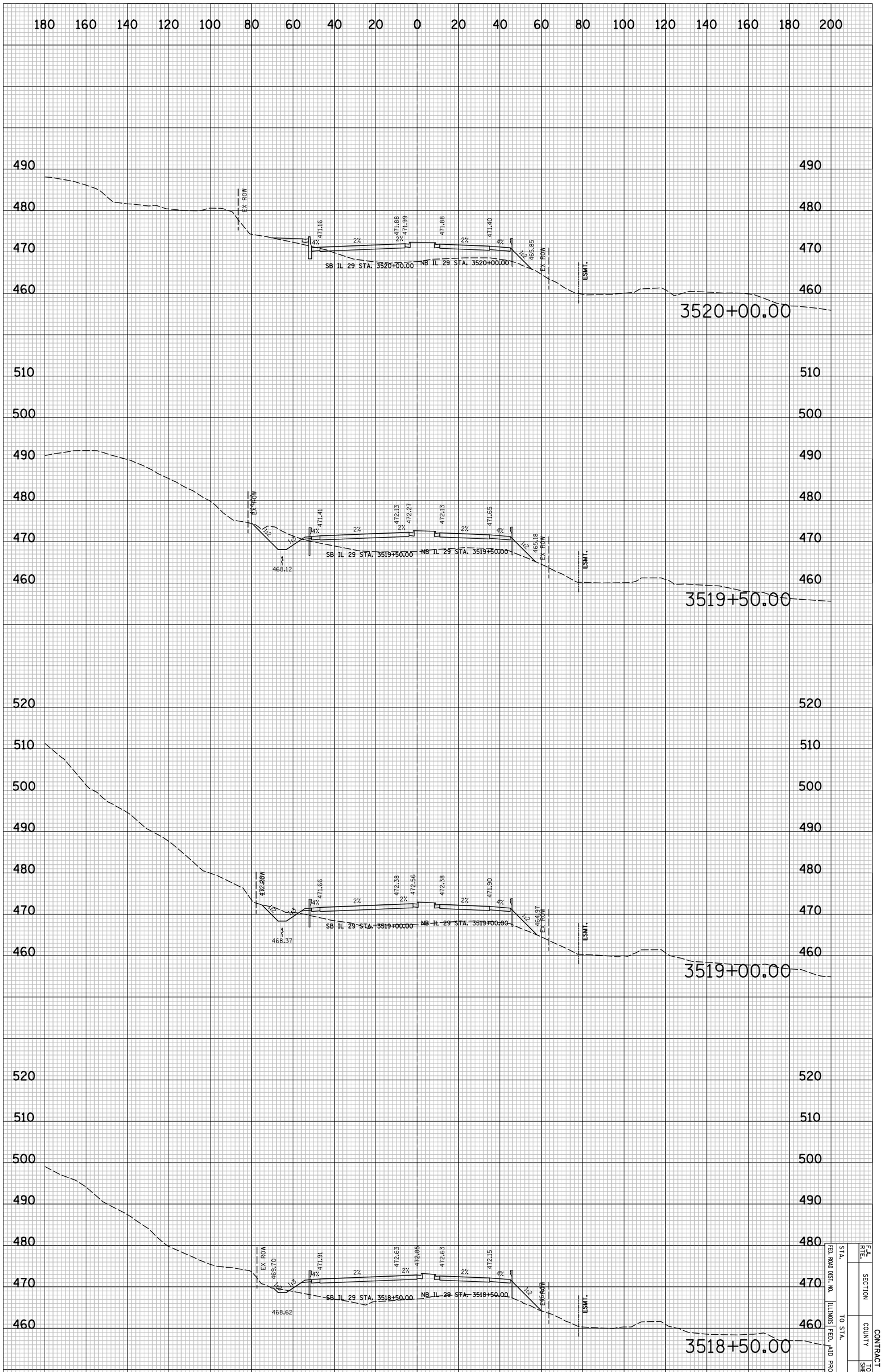

F.A. RTE.	SECTION		CONTRACT NO.
	COUNTY	TOTAL SHEETS	SHEET NO.
STA.			
FED. ROAD DIST. NO.	ILLINOIS	FED. AID PROJECT	
TO STA.			

8X5596

CONTRACT NO.

F.A. RTE.	SECTION	COUNTY	TOTAL SHEETS	SHEET NO.
				$XS97
STA.	TO STA.			
FED. ROAD DIST. NO.	ILLINOIS	FED. AID PROJECT		

ORIGINAL SURVEY	SURVEYED
	PLOTTED
NOTE BOOK	TRAVERSE
	AREAS
NO.	AREAS CHECKED

BY	DATE

PLOT DATE = 6/4/2010
FILE NAME = ...\8912CH33S.sht
PLOT SCALE = 41.296 ' / IN.
USER NAME = Plotted by asantiag

IL 29 PROPOSED CROSS SECTIONS

CONTRACT NO.

F.A. RTE.	SECTION	COUNTY	TOTAL SHEETS	SHEET NO.
				$XS98
STA.		TO STA.		
FED. ROAD DIST. NO.	ILLINOIS	FED. AID PROJECT		

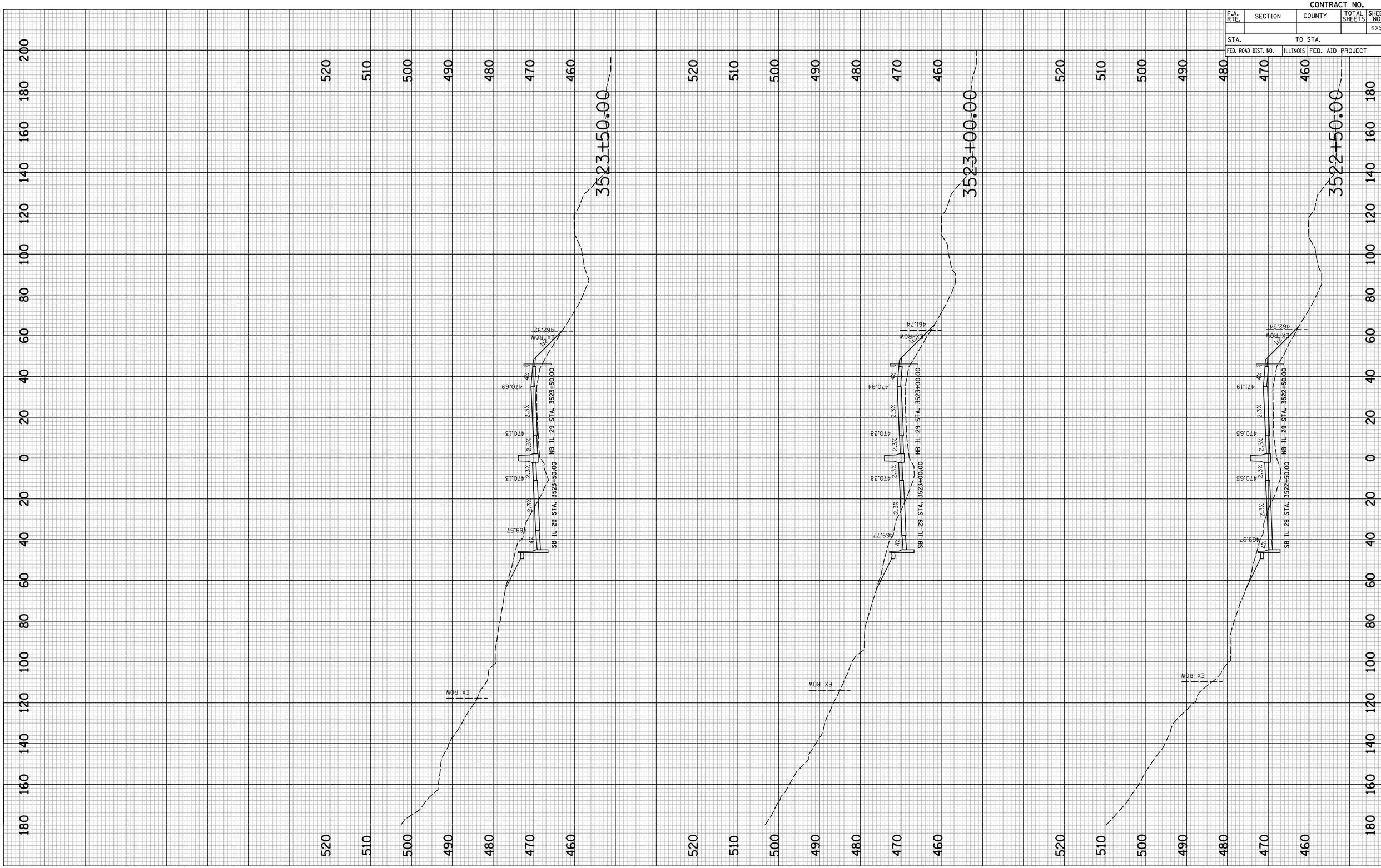

FINAL SURVEY | NOTE BOOK NO. | SURVEYED | PLOTTED | TEMPLATE | AREAS | AREAS CHECKED | BY | DATE

ORIGINAL SURVEY | NOTE BOOK NO. | SURVEYED | PLOTTED | TEMPLATE | AREAS | AREAS CHECKED | BY | DATE

PLOT DATE = 6/4/2010
FILE NAME = ...\8912CR335.sht
PLOT SCALE = 41.296 ' / IN.
USER NAME = Plotted by asantiag

IL 29 PROPOSED CROSS SECTIONS

CONTRACT NO.

F.A. RTE.	SECTION	COUNTY	TOTAL SHEETS	SHEET NO.
				$XS99
STA.	TO STA.			
FED. ROAD DIST. NO.	ILLINOIS	FED. AID PROJECT		

FINAL SURVEY	SURVEYED	BY	DATE
NOTE BOOK	PLOTTED		
	CHECKED		
NO.	AREAS		
	AREAS CHECKED		

ORIGINAL SURVEY	SURVEYED	BY	DATE
NOTE BOOK	PLOTTED		
	CHECKED		
NO.	AREAS		
	AREAS CHECKED		

PLOT DATE = 6/4/2010
FILE NAME = ...\8912CR335.sht
PLOT SCALE = 41.296 ' / IN.
USER NAME = Plotted by asantag

IL 29 PROPOSED CROSS SECTIONS

CONTRACT NO.

F.A. RTE.	SECTION	COUNTY	TOTAL SHEETS	SHEET NO.
				$XS100
STA.		TO STA.		
FED. ROAD DIST. NO.	ILLINOIS	FED. AID PROJECT		

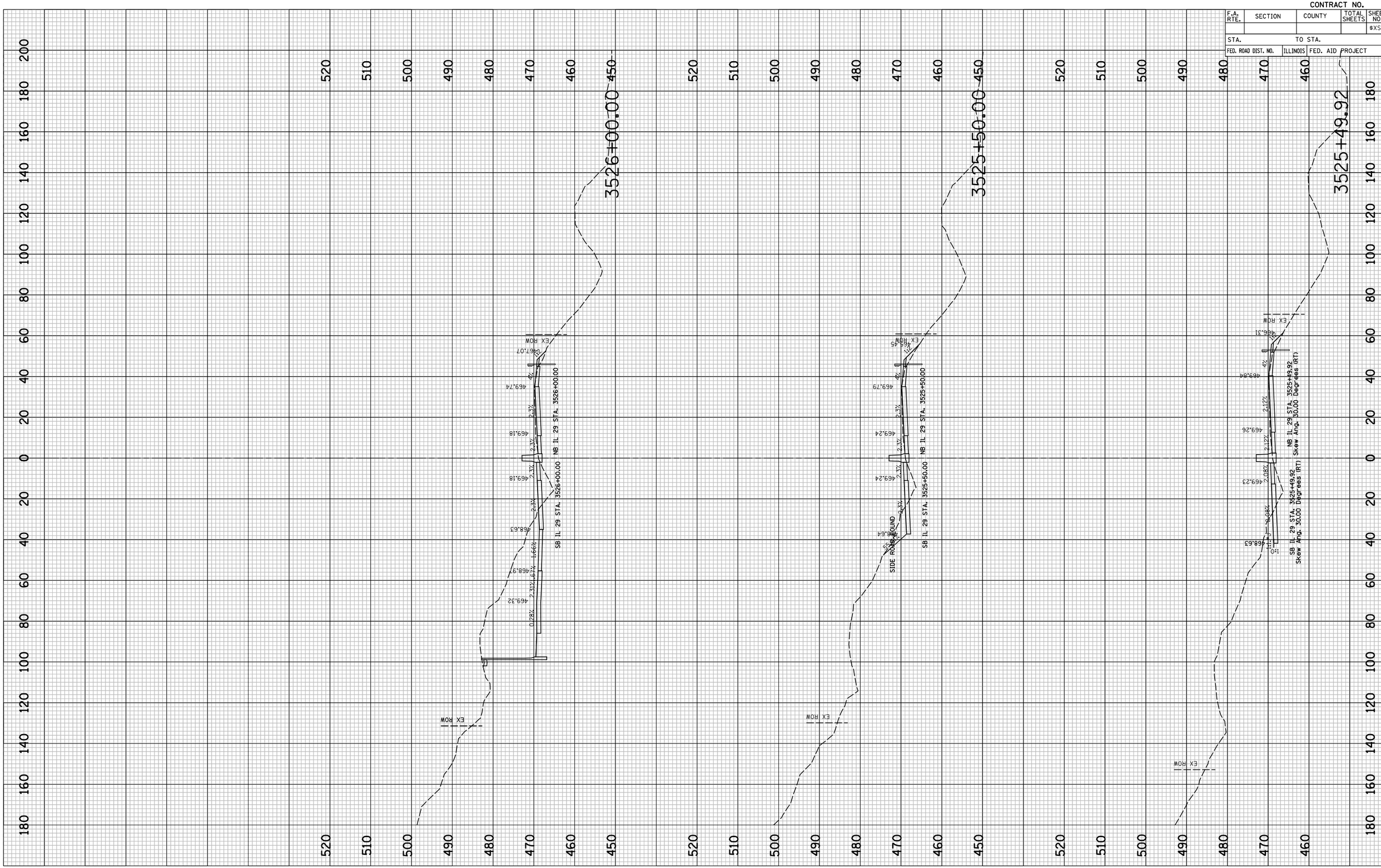

FINAL SURVEY | NOTE BOOK NO. | SURVEYED | PLOTTED | TEMPLATE | AREAS | AREAS CHECKED | BY | DATE

ORIGINAL SURVEY | NOTE BOOK NO. | SURVEYED | PLOTTED | TEMPLATE | AREAS | AREAS CHECKED | BY | DATE

PLOT DATE = 6/4/2010
FILE NAME = ...\8912CR335.sht
PLOT SCALE = 41.296 ' / IN.
USER NAME = Plotted by asantiag

IL 29 PROPOSED CROSS SECTIONS

CONTRACT NO.

F.A. RTE.	SECTION	COUNTY	TOTAL SHEETS	SHEET NO.
				$XS101
STA.		TO STA.		
FED. ROAD DIST. NO.	ILLINOIS	FED. AID PROJECT		

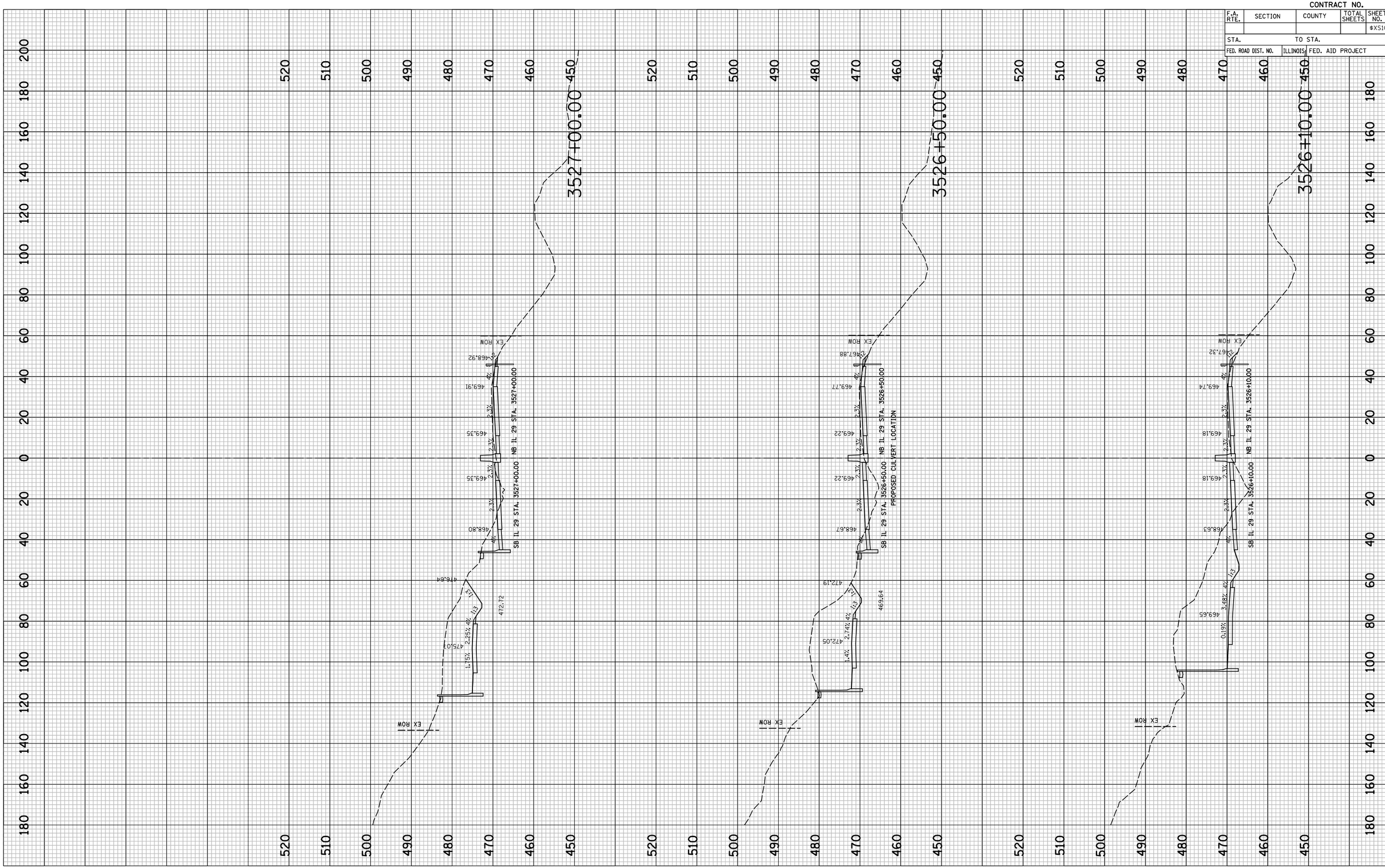

FINAL SURVEY | NOTE BOOK NO. | SURVEYED | PLOTTED | TEMPLATE | AREAS | AREAS CHECKED | BY | DATE

ORIGINAL SURVEY | NOTE BOOK NO. | SURVEYED | PLOTTED | TEMPLATE | AREAS | AREAS CHECKED | BY | DATE

PLOT DATE = 6/4/2010
FILE NAME = ...\8912CR335.sht
PLOT SCALE = 41.296 ' / IN.
USER NAME = Plotted by asantiag

IL 29 PROPOSED CROSS SECTIONS

CONTRACT NO.

F.A. RTE.	SECTION	COUNTY	TOTAL SHEETS	SHEET NO.
				#XS102
STA.	TO STA.			
FED. ROAD DIST. NO.	ILLINOIS	FED. AID PROJECT		

FINAL SURVEY	SURVEYED	BY	DATE
NOTE BOOK	PLOTTED		
NO.	TABULATE		
	AREAS		
	AREAS CHECKED		

ORIGINAL SURVEY	SURVEYED	BY	DATE
NOTE BOOK	PLOTTED		
NO.	TABULATE		
	AREAS		
	AREAS CHECKED		

PLOT DATE = 6/4/2010
FILE NAME = ...\8912CP335.sht
PLOT SCALE = 41.296 ' / IN.
USER NAME = Plotted by asantseg

IL 29 PROPOSED CROSS SECTIONS

CONTRACT NO.

F.A. RTE.	SECTION	COUNTY	TOTAL SHEETS	SHEET NO.
				$XS103
STA.		TO STA.		
FED. ROAD DIST. NO.	ILLINOIS	FED. AID PROJECT		

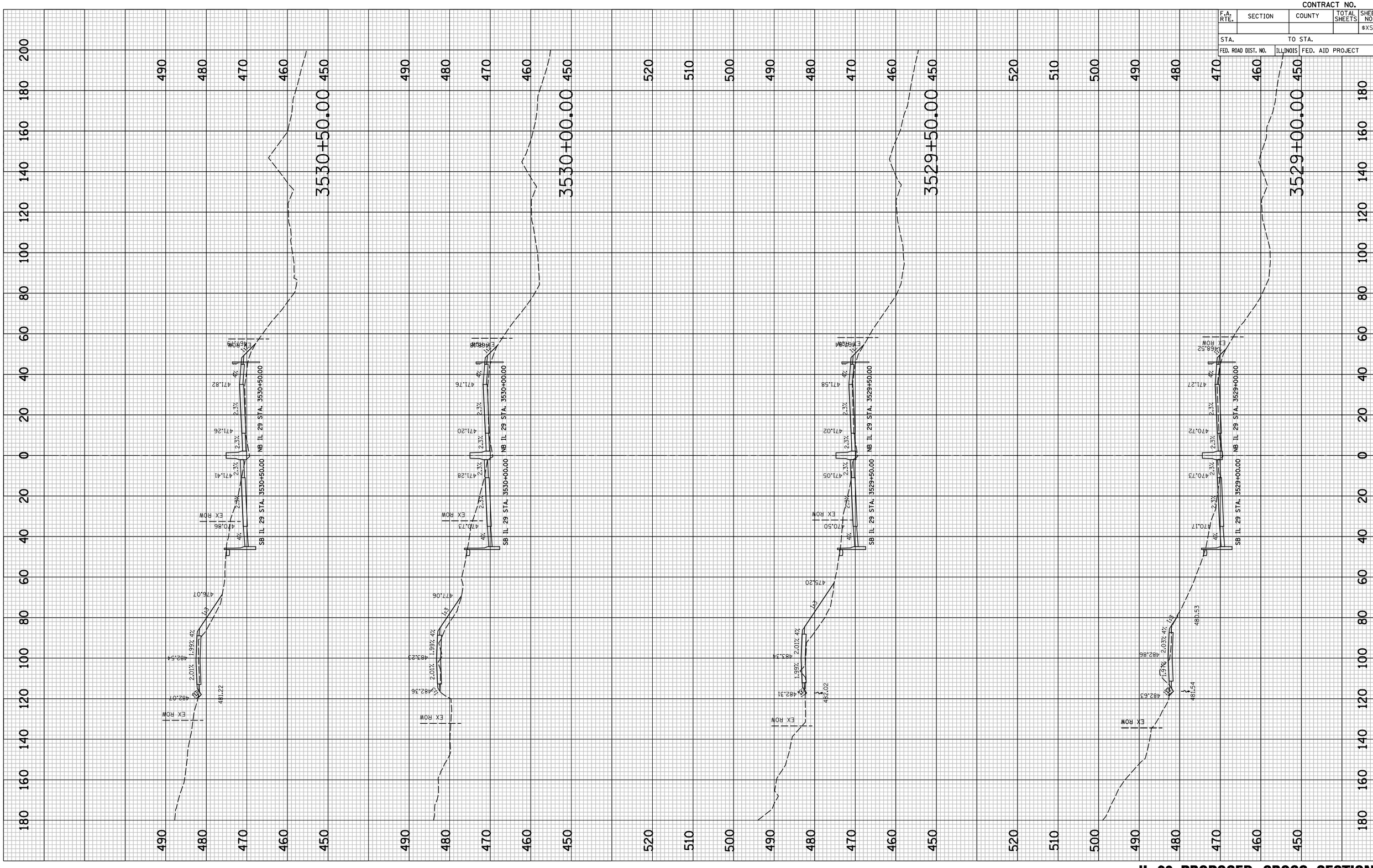

FINAL SURVEY | NOTE BOOK NO. | SURVEYED | PLOTTED | TEMPLATE | AREAS | AREAS CHECKED | BY | DATE

ORIGINAL SURVEY | NOTE BOOK NO. | SURVEYED | PLOTTED | TEMPLATE | AREAS | AREAS CHECKED | BY | DATE

PLOT DATE = 6/4/2010
FILE NAME = ...\8912CR335.sht
PLOT SCALE = 41.296 ' / IN.
USER NAME = Plotted by asantiag

IL 29 PROPOSED CROSS SECTIONS

CONTRACT NO.

F.A. RTE.	SECTION	COUNTY	TOTAL SHEETS	SHEET NO.
				#XS104
STA.	TO STA.			
FED. ROAD DIST. NO.	ILLINOIS	FED. AID PROJECT		

FINAL SURVEY	SURVEYED	BY	DATE
NOTE BOOK	PLOTTED		
NO.	DRAWN AT		
	AREAS		
	AREAS CHECKED		

ORIGINAL SURVEY	SURVEYED	BY	DATE
NOTE BOOK	PLOTTED		
NO.	DRAWN AT		
	AREAS		
	AREAS CHECKED		

PLOT DATE = 6/4/2010
FILE NAME = ...\B912CR35\sht
PLOT SCALE = 41.296 ' / IN.
USER NAME = Plotted by asantiag

IL 29 PROPOSED CROSS SECTIONS

CONTRACT NO.

F.A. RTE.	SECTION	COUNTY	TOTAL SHEETS	SHEET NO.
				#XS105
STA.	TO STA.			
FED. ROAD DIST. NO.	ILLINOIS	FED. AID PROJECT		

FINAL SURVEY	SURVEYED	BY	DATE
NOTE BOOK	PLOTTED		
NO.	TABULATED		
	AREAS		
	AREAS CHECKED		

ORIGINAL SURVEY	SURVEYED	BY	DATE
NOTE BOOK	PLOTTED		
NO.	TABULATED		
	AREAS		
	AREAS CHECKED		

PLOT DATE = 6/4/2010
FILE NAME = ...\8912CR335.sht
PLOT SCALE = 41.296 ' / IN.
USER NAME = Plotted by asantseg

IL 29 PROPOSED CROSS SECTIONS

PLOT DATE = 6/4/2010
FILE NAME = ...\8912CR335.sht
PLOT SCALE = 41.296 ' / IN.
USER NAME = Plotted by asantiag

ORIGINAL SURVEY		BY	DATE
	SURVEYED		
	PLOTTED		
NOTE BOOK	TEMPLATE		
	AREAS		
NO.	AREAS CHECKED		

FINAL SURVEY		BY	DATE
	SURVEYED		
	PLOTTED		
NOTE BOOK	TEMPLATE		
	AREAS		
NO.	AREAS CHECKED		

IL 29 PROPOSED CROSS SECTIONS

F.A. RTE.	SECTION		CONTRACT NO.
FED. ROAD DIST. NO.	COUNTY	TOTAL SHEETS	SHEET NO.
STA. TO STA.	ILLINOIS FED. AID PROJECT		#XS106

PLOT DATE = 6/4/2010
FILE NAME = ...\8912CR335.sht
PLOT SCALE = 41.296 ' / IN.
USER NAME = Plotted by asantiag

ORIGINAL SURVEY		BY	DATE
	SURVEYED		
	PLOTTED		
NOTE BOOK	TEMPLATE		
	AREAS		
NO.	AREAS CHECKED		

FINAL SURVEY		BY	DATE
	SURVEYED		
	PLOTTED		
NOTE BOOK	TEMPLATE		
	AREAS		
NO.	AREAS CHECKED		

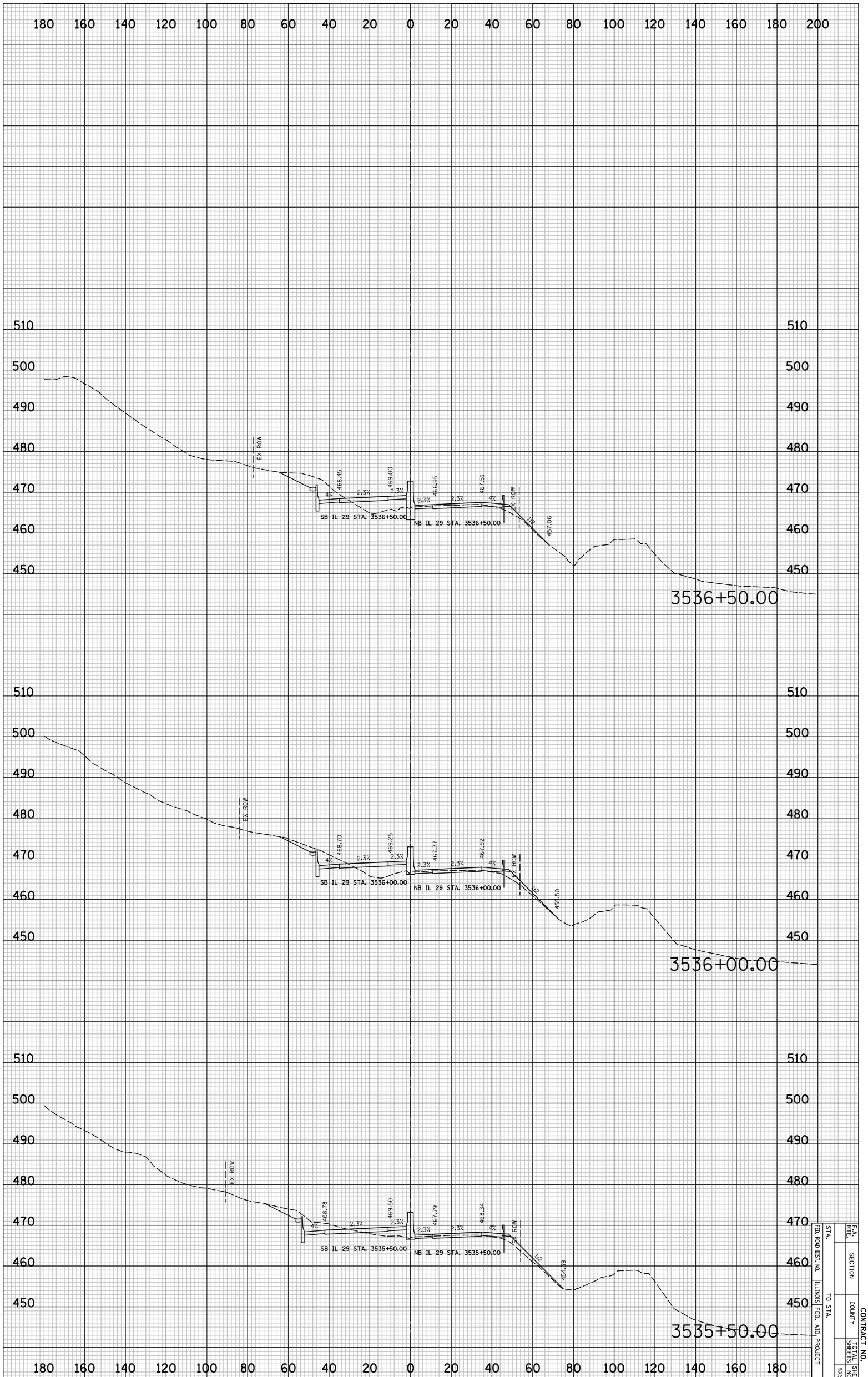

IL 29 PROPOSED CROSS SECTIONS

F.A. RTE.	SECTION		CONTRACT NO.
FED. ROAD DIST. NO.	COUNTY		TOTAL SHEETS
STA. TO STA.	ILLINOIS FED. AID PROJECT		SHEET NO.
			#XS10

PLOT DATE = 6/4/2010
FILE NAME = ...\8912CR335.sht
PLOT SCALE = 41.296 ' / IN.
USER NAME = Plotted by asantiag

ORIGINAL SURVEY		BY	DATE
	SURVEYED		
	PLOTTED		
NOTE BOOK	TEMPLATE		
	AREAS		
NO.	AREAS CHECKED		

FINAL SURVEY		BY	DATE
	SURVEYED		
	PLOTTED		
NOTE BOOK	TEMPLATE		
	AREAS		
NO.	AREAS CHECKED		

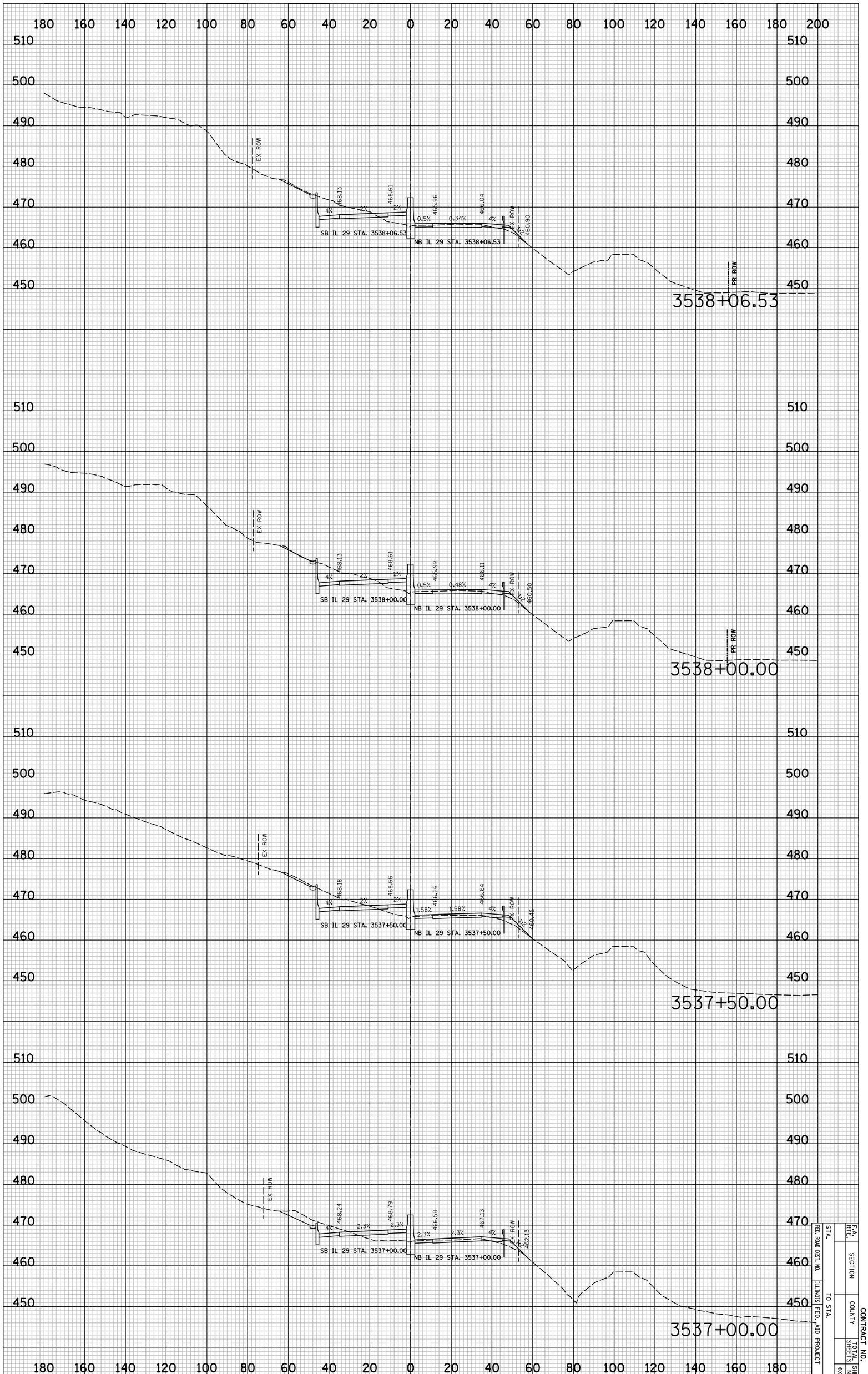

IL 29 PROPOSED CROSS SECTIONS

STA.		F.A. RTE.	
FED. ROAD DIST. NO.		SECTION	
ILLINOIS FED. AID PROJECT	TO STA.	COUNTY	CONTRACT NO.
		SHEETS	SHEET NO.
			#XS108

PLOT DATE = 6/4/2010
FILE NAME = ...\8912CR335.sht
PLOT SCALE = 41.296 ' / IN.
USER NAME = Plotted by asantiag

ORIGINAL SURVEY		BY	DATE
NOTE BOOK	SURVEYED		
NO.	PLOTTED		
	TEMPLATE		
	AREAS		
	AREAS CHECKED		

FINAL SURVEY		BY	DATE
NOTE BOOK	SURVEYED		
NO.	PLOTTED		
	TEMPLATE		
	AREAS		
	AREAS CHECKED		

IL 29 PROPOSED CROSS SECTIONS

CONTRACT NO.
F.A. RTE.
SECTION
COUNTY
SHEET NO.
SHEETS
FED. ROAD DIST. NO.
STA.
TO STA.
ILLINOIS FED. AID PROJECT

PLOT DATE = 6/4/2010
FILE NAME = ...\8912CR335.sht
PLOT SCALE = 41.296 ' / IN.
USER NAME = Plotted by esantiag

ORIGINAL SURVEY		BY	DATE
	SURVEYED		
NOTE BOOK	PLOTTED		
	TEMPLATE		
NO.	AREAS		
	AREAS CHECKED		

FINAL SURVEY		BY	DATE
	SURVEYED		
NOTE BOOK	PLOTTED		
	TEMPLATE		
NO.	AREAS		
	AREAS CHECKED		

IL 29 PROPOSED CROSS SECTIONS

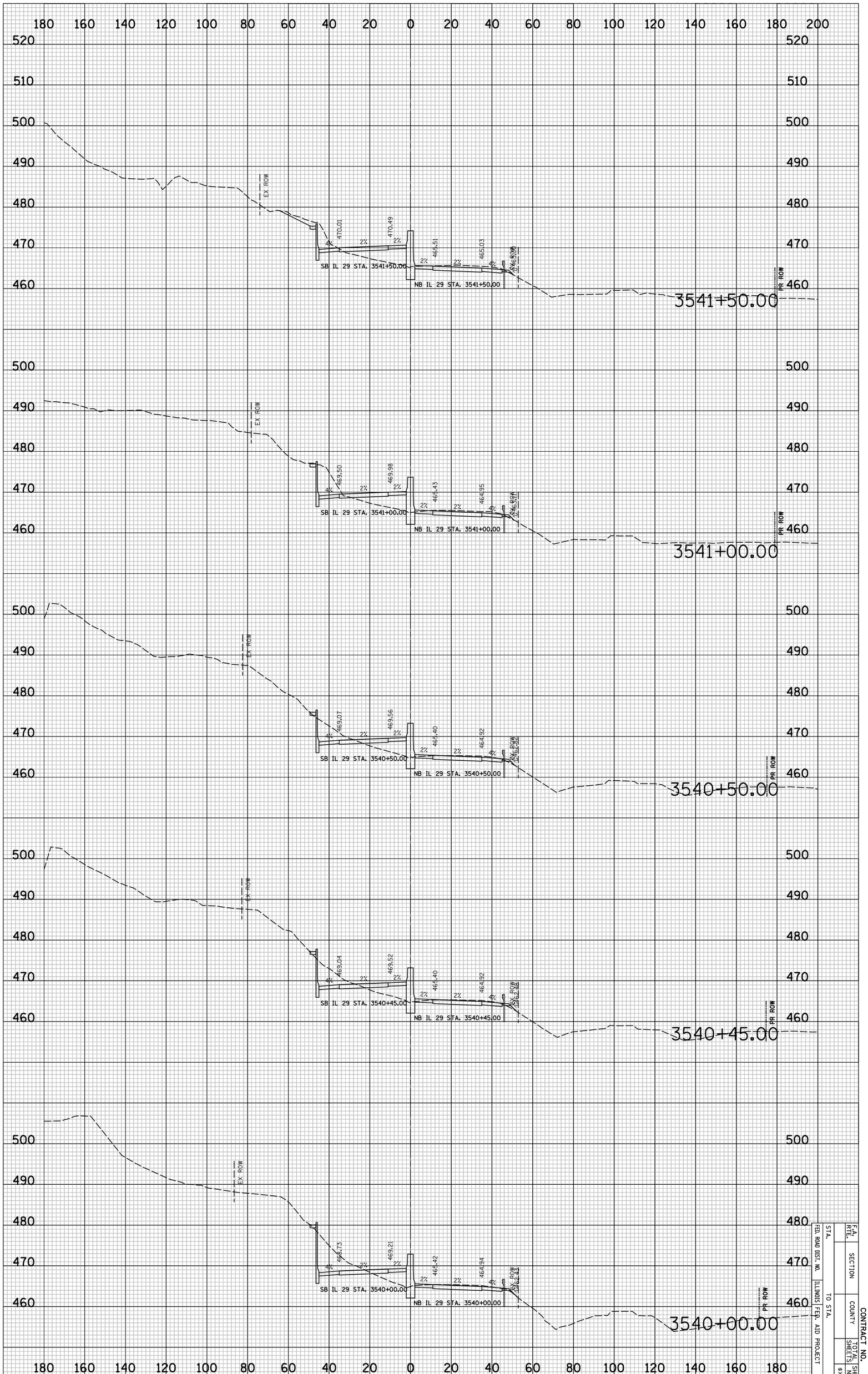

F.A. RTE.	SECTION		SHEET NO.
FED. ROAD DIST. NO.	COUNTY		TOTAL SHEETS
ILLINOIS FED. AID PROJECT	STA. TO STA.		CONTRACT NO.

8"X11"

PLOT DATE = 6/4/2010
FILE NAME = ...\8912CR335.sht
PLOT SCALE = 41.296 ' / IN.
USER NAME = Plotted by asantiag

ORIGINAL SURVEY		BY	DATE
	SURVEYED		
	PLOTTED		
NOTE BOOK	TEMPLATE		
	AREAS		
NO.	AREAS CHECKED		

FINAL SURVEY		BY	DATE
	SURVEYED		
	PLOTTED		
NOTE BOOK	TEMPLATE		
	AREAS		
NO.	AREAS CHECKED		

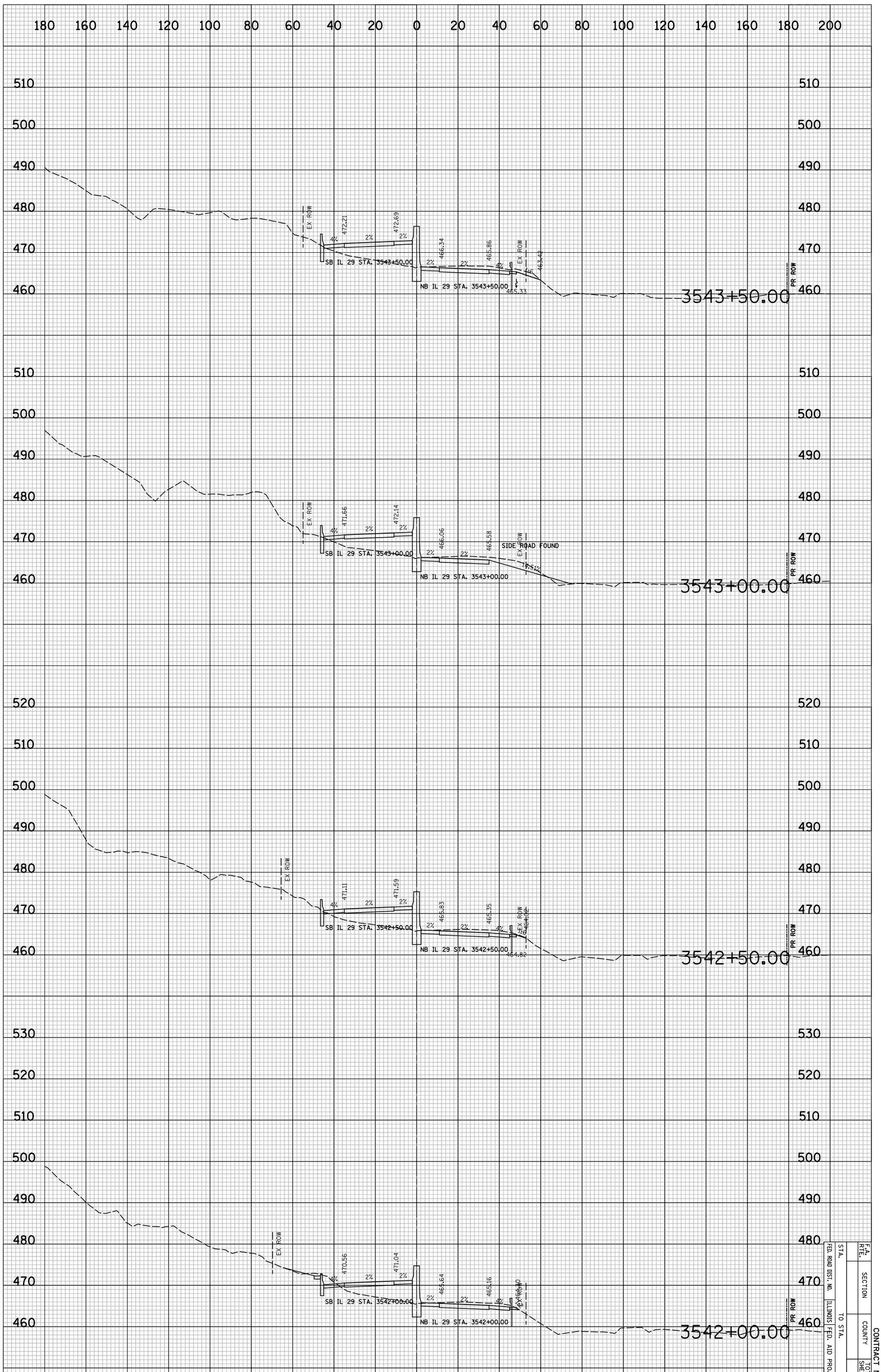

IL 29 PROPOSED CROSS SECTIONS

F.A. RTE.	SECTION		CONTRACT NO.
FED. ROAD DIST. NO.	COUNTY		SHEET NO.
STA.	TO STA.	SHEETS	
ILLINOIS FED. AID PROJECT			8'X11'

CONTRACT NO.

F.A. RTE.	SECTION	COUNTY	TOTAL SHEETS	SHEET NO.
				$XS112
STA.		TO STA.		
FED. ROAD DIST. NO.	ILLINOIS	FED. AID PROJECT		

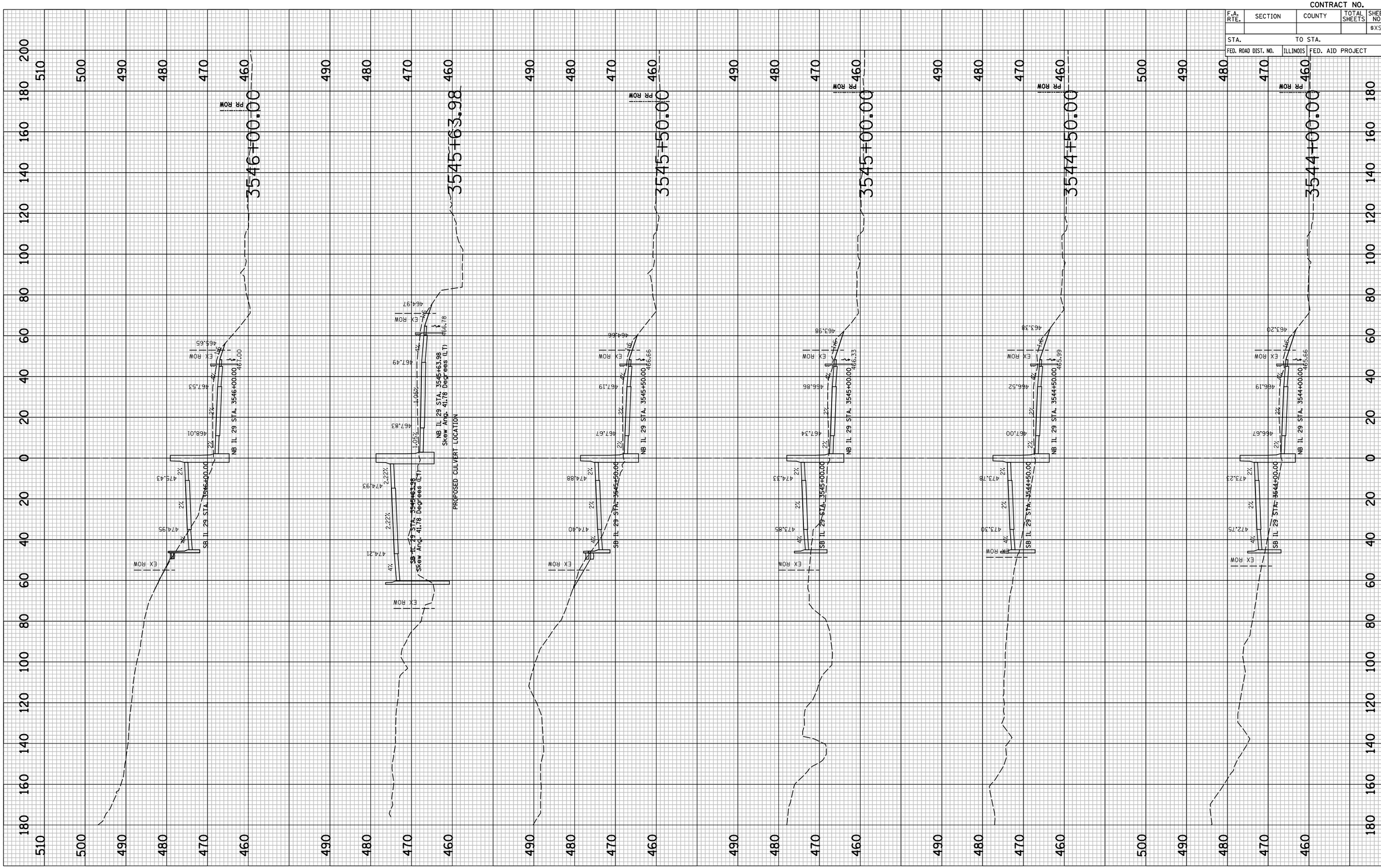

FINAL SURVEY | NOTE BOOK NO. | SURVEYED | PLOTTED | TEMPLATE | AREAS | AREAS CHECKED | BY | DATE

ORIGINAL SURVEY | NOTE BOOK NO. | SURVEYED | PLOTTED | TEMPLATE | AREAS | AREAS CHECKED | BY | DATE

PLOT DATE = 6/4/2010
FILE NAME = ...\8912CR335.sht
PLOT SCALE = 41.296 ' / IN.
USER NAME = Plotted by asantiag

IL 29 PROPOSED CROSS SECTIONS

CONTRACT NO.

F.A. RTE.	SECTION	COUNTY	TOTAL SHEETS	SHEET NO.
				$XS113
STA.	TO STA.			
FED. ROAD DIST. NO.	ILLINOIS	FED. AID PROJECT		

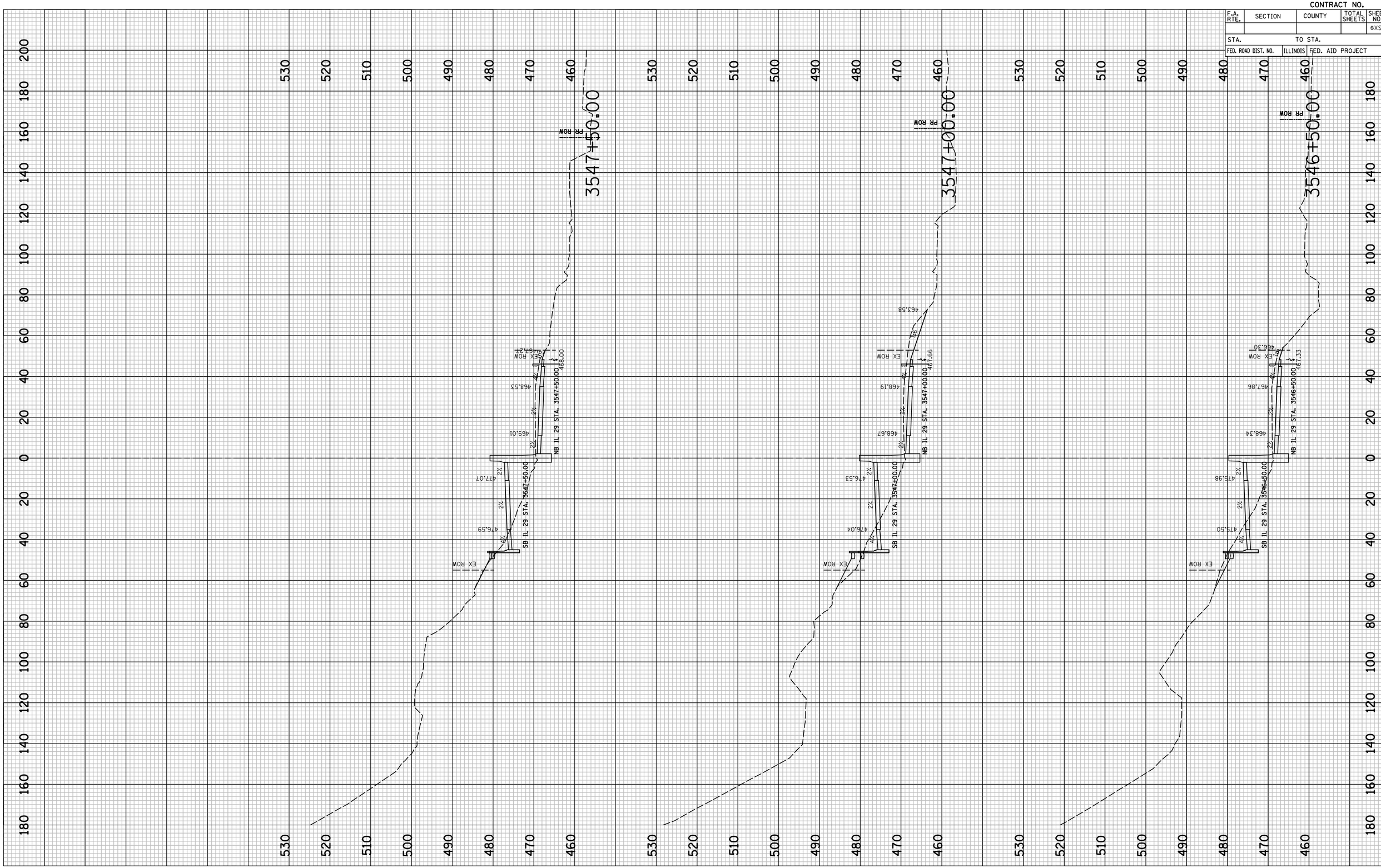

FINAL SURVEY
NOTE BOOK NO.
SURVEYED
PLOTTED
TEMPLATE
AREAS
AREAS CHECKED
BY
DATE

ORIGINAL SURVEY
NOTE BOOK NO.
SURVEYED
PLOTTED
TEMPLATE
AREAS
AREAS CHECKED
BY
DATE

PLOT DATE = 6/4/2010
FILE NAME = ...\8912CR335.sht
PLOT SCALE = 41.296 ' / IN.
USER NAME = Plotted by asantiag

IL 29 PROPOSED CROSS SECTIONS

CONTRACT NO.

F.A. RTE.	SECTION	COUNTY	TOTAL SHEETS	SHEET NO.
				$XS114
STA.		TO STA.		
FED. ROAD DIST. NO.	ILLINOIS	FED. AID PROJECT		

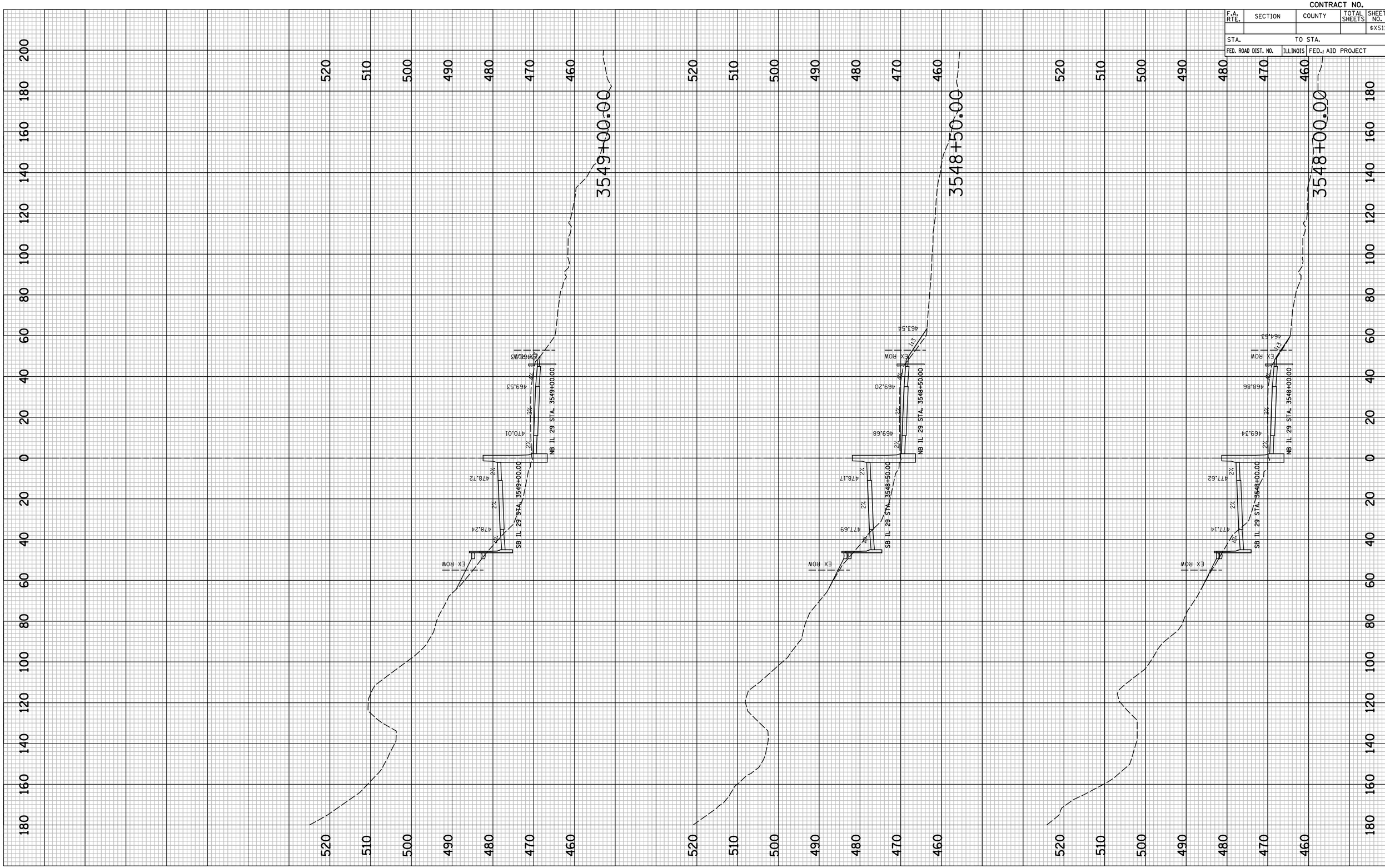

FINAL SURVEY		BY	DATE
NOTE BOOK	SURVEYED		
NO.	PLOTTED		
	TEMPLATE		
	AREAS		
	AREAS CHECKED		

ORIGINAL SURVEY		BY	DATE
NOTE BOOK	SURVEYED		
NO.	PLOTTED		
	TEMPLATE		
	AREAS		
	AREAS CHECKED		

PLOT DATE = 6/4/2010
FILE NAME = ...\8912CR335.sht
PLOT SCALE = 41.296 ' / IN.
USER NAME = Plotted by asantiag

IL 29 PROPOSED CROSS SECTIONS

CONTRACT NO.

F.A. RTE.	SECTION	COUNTY	TOTAL SHEETS	SHEET NO.
				#XS115
STA.	TO STA.			
FED. ROAD DIST. NO.	ILLINOIS	FED. AID PROJECT		

FINAL SURVEY	SURVEYED	BY	DATE
NOTE BOOK	PLOTTED		
	CHECKED		
NO.	AREAS		
	AREAS CHECKED		

ORIGINAL SURVEY	SURVEYED	BY	DATE
NOTE BOOK	PLOTTED		
NO.	CHECKED		
	AREAS		
	AREAS CHECKED		

PLOT DATE = 6/4/2010
FILE NAME = ...\8912CR335.sht
PLOT SCALE = 41.296 ' / IN.
USER NAME = Plotted by asantag

IL 29 PROPOSED CROSS SECTIONS

CONTRACT NO.

F.A. RTE.	SECTION	COUNTY	TOTAL SHEETS	SHEET NO.
				$XS116
STA.		TO STA.		
FED. ROAD DIST. NO.	ILLINOIS	FED. AID PROJECT		

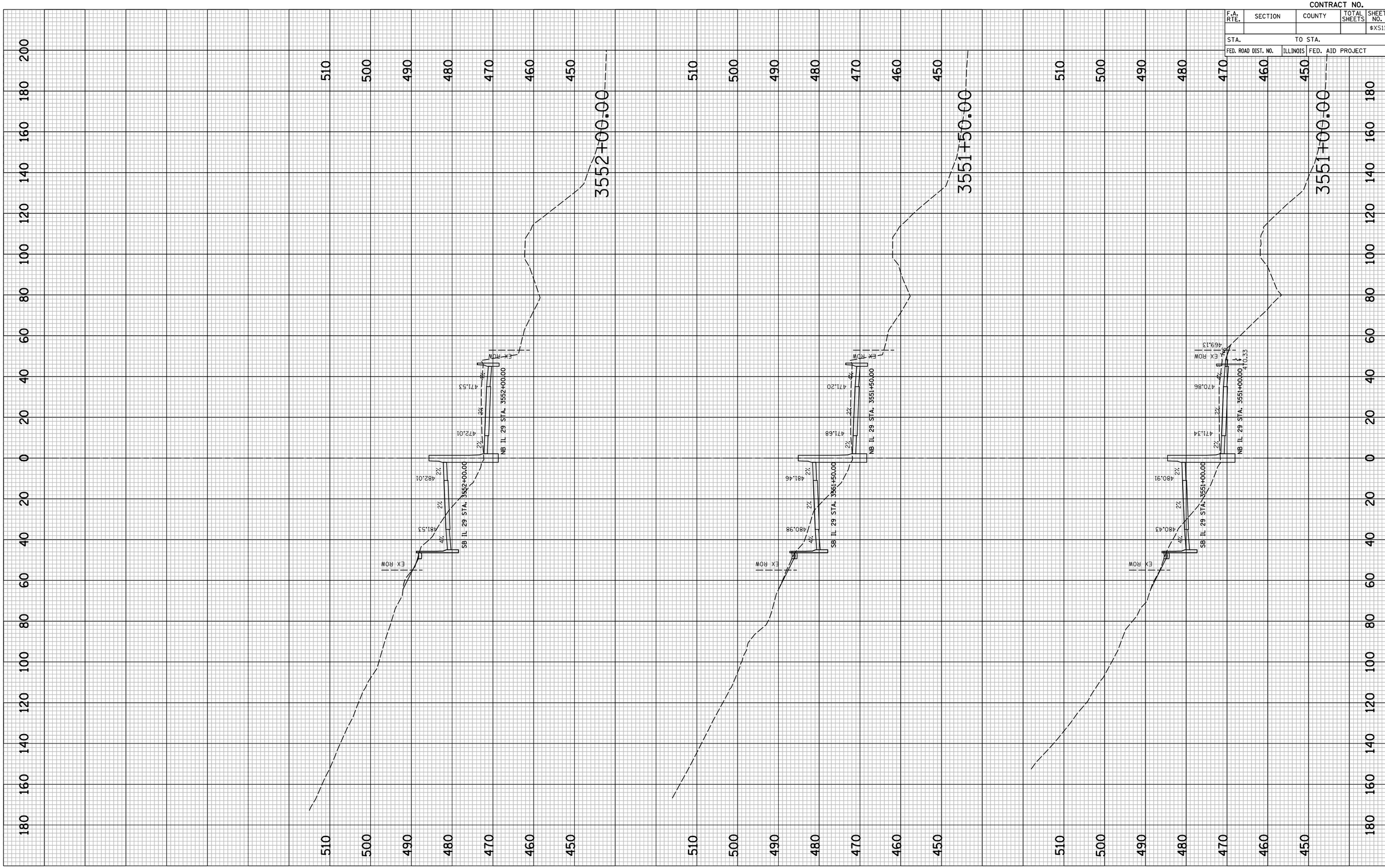

FINAL SURVEY | NOTE BOOK NO. | SURVEYED | PLOTTED | TEMPLATE | AREAS | AREAS CHECKED | BY | DATE

ORIGINAL SURVEY | NOTE BOOK NO. | SURVEYED | PLOTTED | TEMPLATE | AREAS | AREAS CHECKED | BY | DATE

PLOT DATE = 6/4/2010
FILE NAME = ...\8912CR335.sht
PLOT SCALE = 41.296 ' / IN.
USER NAME = Plotted by asantiag

IL 29 PROPOSED CROSS SECTIONS

CONTRACT NO.

F.A. RTE.	SECTION	COUNTY	TOTAL SHEETS	SHEET NO.
				#XS117
STA.	TO STA.			
FED. ROAD DIST. NO.	ILLINOIS	FED. AID PROJECT		

FINAL SURVEY	SURVEYED	BY	DATE
NOTE BOOK	PLOTTED		
NO.	DIGITIZE		
	AREAS		
	AREAS CHECKED		

ORIGINAL SURVEY	SURVEYED	BY	DATE
NOTE BOOK	PLOTTED		
NO.	DIGITIZE		
	AREAS		
	AREAS CHECKED		

PLOT DATE = 6/4/2010
FILE NAME = ...\8912CR335.sht
PLOT SCALE = 41.296 ' / IN.
USER NAME = Plotted by asantseg

IL 29 PROPOSED CROSS SECTIONS

CONTRACT NO.

F.A. RTE.	SECTION	COUNTY	TOTAL SHEETS	SHEET NO.
				$XS118
STA.	TO STA.			
FED. ROAD DIST. NO.	ILLINOIS	FED. AID PROJECT		

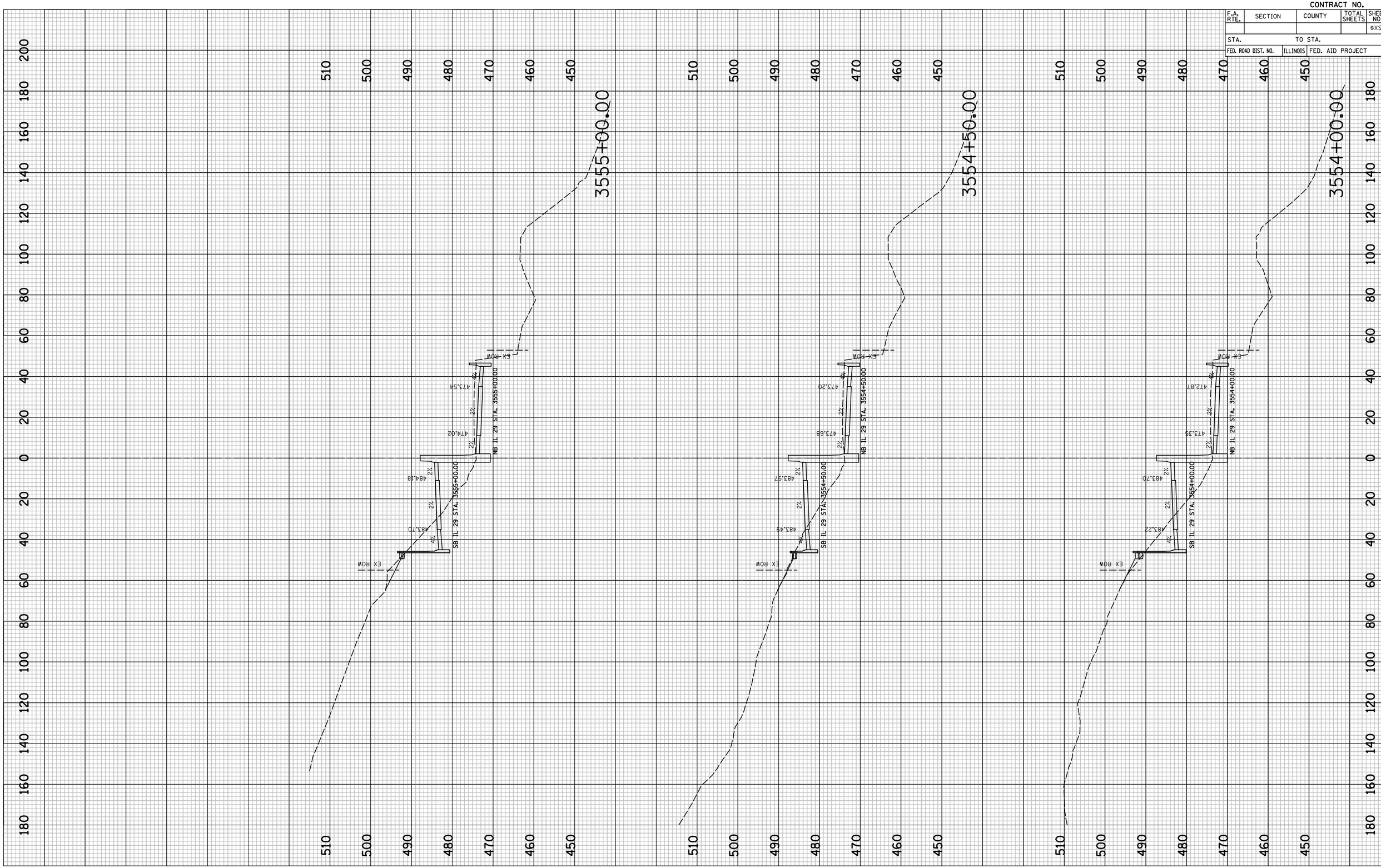

FINAL SURVEY
NOTE BOOK NO.
SURVEYED
PLOTTED
TEMPLATE
AREAS
AREAS CHECKED
BY
DATE

ORIGINAL SURVEY
NOTE BOOK NO.
SURVEYED
PLOTTED
TEMPLATE
AREAS
AREAS CHECKED
BY
DATE

PLOT DATE = 6/4/2010
FILE NAME = ...\8912CR335.sht
PLOT SCALE = 41.296 ' / IN.
USER NAME = Plotted by asantiag

IL 29 PROPOSED CROSS SECTIONS

CONTRACT NO.

F.A. RTE.	SECTION	COUNTY	TOTAL SHEETS	SHEET NO.
				$XS119
STA.	TO STA.			
FED. ROAD DIST. NO.	ILLINOIS	FED. AID PROJECT		

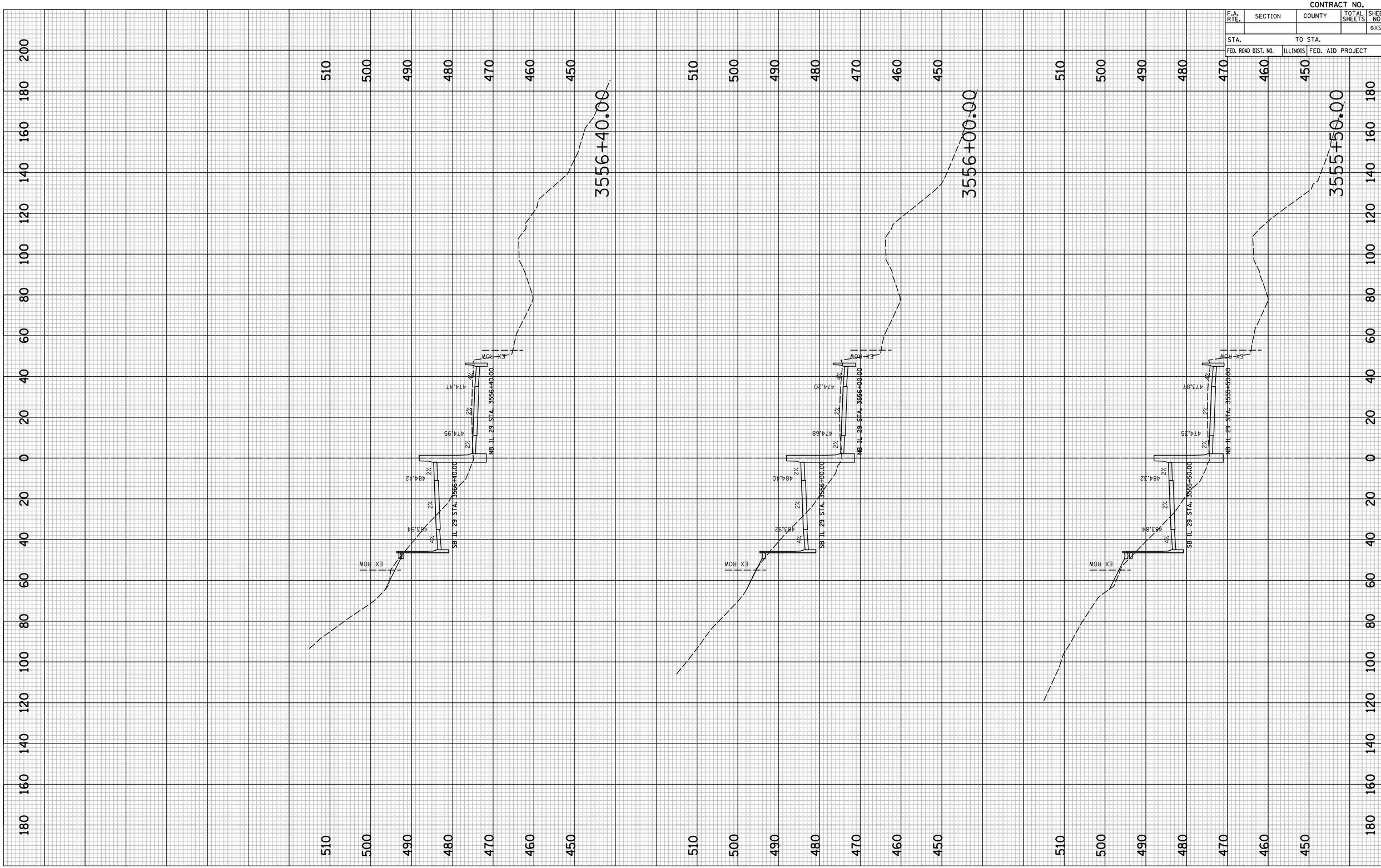

FINAL SURVEY
NOTE BOOK NO.
SURVEYED
PLOTTED
TEMPLATE
AREAS
AREAS CHECKED
BY
DATE

ORIGINAL SURVEY
NOTE BOOK NO.
SURVEYED
PLOTTED
TEMPLATE
AREAS
AREAS CHECKED
BY
DATE

PLOT DATE = 6/4/2010
FILE NAME = ...\8912CR335.sht
PLOT SCALE = 41.296 ' / IN.
USER NAME = Plotted by asantiag

IL 29 PROPOSED CROSS SECTIONS

CONTRACT NO.

F.A. RTE.	SECTION	COUNTY	TOTAL SHEETS	SHEET NO.
				$XS120
STA.	TO STA.			
FED. ROAD DIST. NO.	ILLINOIS	FED. AID PROJECT		

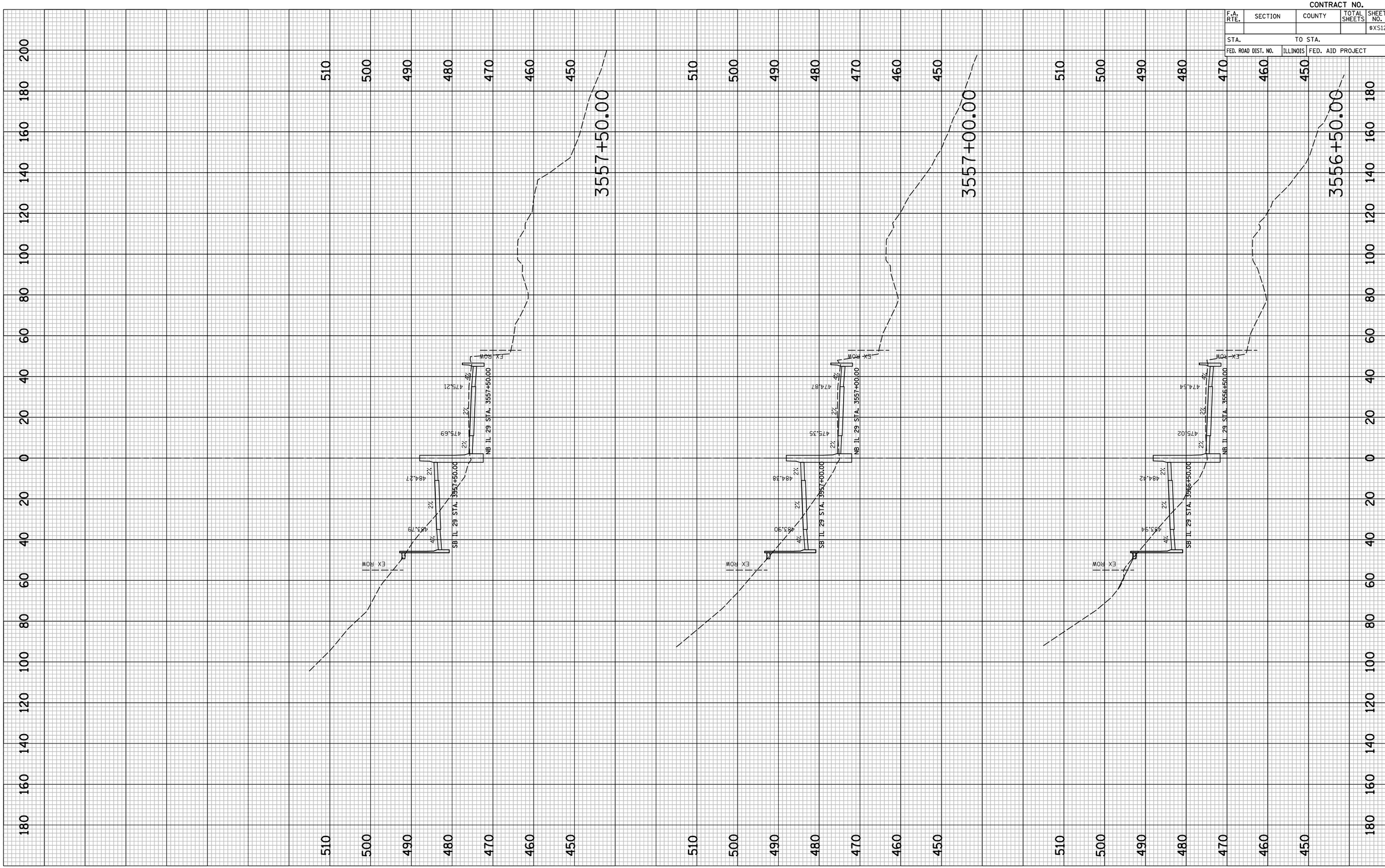

FINAL SURVEY
NOTE BOOK NO.
SURVEYED
PLOTTED
TEMPLATE
AREAS
AREAS CHECKED
BY
DATE

ORIGINAL SURVEY
NOTE BOOK NO.
SURVEYED
PLOTTED
TEMPLATE
AREAS
AREAS CHECKED
BY
DATE

PLOT DATE = 6/4/2010
FILE NAME = ...\8912CR335.sht
PLOT SCALE = 41.296 ' / IN.
USER NAME = Plotted by asantiag

IL 29 PROPOSED CROSS SECTIONS

PLOT DATE = 6/4/2010
FILE NAME = ...\8912CR335.sht
PLOT SCALE = 41.296 ' / IN.
USER NAME = Plotted by asantiag

ORIGINAL SURVEY		BY	DATE
	SURVEYED		
	PLOTTED		
NOTE BOOK	TEMPLATE		
	AREAS		
NO.	AREAS CHECKED		

FINAL SURVEY		BY	DATE
	SURVEYED		
	PLOTTED		
NOTE BOOK	TEMPLATE		
	AREAS		
NO.	AREAS CHECKED		

IL 29 PROPOSED CROSS SECTIONS

STA.	TO STA.	F.A. RTE.	
FED. ROAD DIST. NO.	ILLINOIS FED. AID PROJECT	SECTION	
		COUNTY	CONTRACT NO.
		TOTAL SHEETS	SHEET NO.

8"X5123

CONTRACT NO.

F.A. RTE.	SECTION	COUNTY	TOTAL SHEETS	SHEET NO.
				#XS122
STA.	TO STA.			
FED. ROAD DIST. NO.	ILLINOIS	FED. AID PROJECT		

FINAL SURVEY	SURVEYED	BY	DATE
NOTE BOOK	PLOTTED		
NO.	CHECKED		
	AREAS		
	AREAS CHECKED		

ORIGINAL SURVEY	SURVEYED	BY	DATE
NOTE BOOK	PLOTTED		
NO.	CHECKED		
	AREAS		
	AREAS CHECKED		

PLOT DATE = 6/4/2010
FILE NAME = ...\8912CR335.sht
PLOT SCALE = 41.296 ' / IN.
USER NAME = Plotted by asantseg

IL 29 PROPOSED CROSS SECTIONS

CONTRACT NO.

F.A. RTE.	SECTION	COUNTY	TOTAL SHEETS	SHEET NO.
				$XS123
STA.		TO STA.		
FED. ROAD DIST. NO.	ILLINOIS	FED. AID PROJECT		

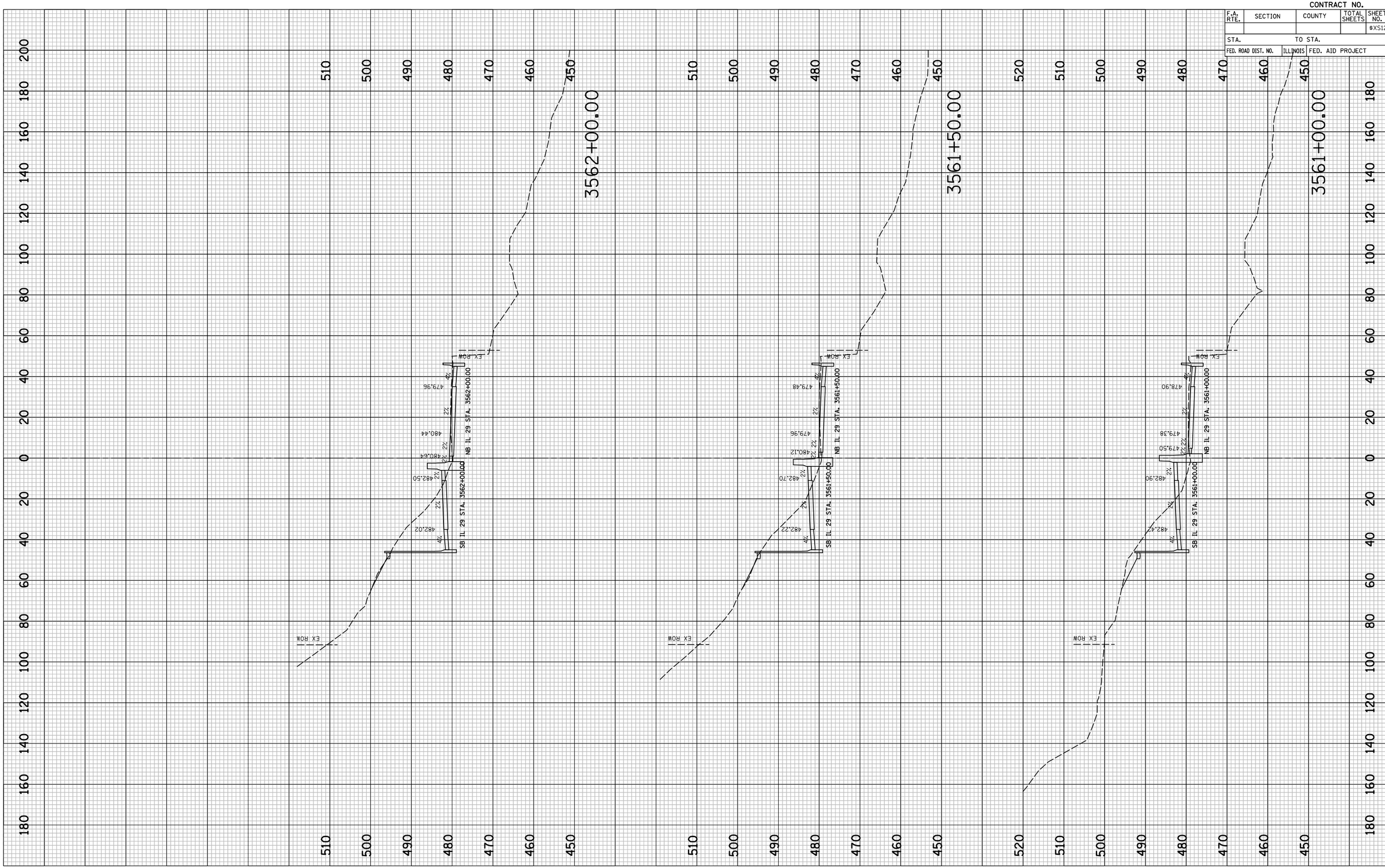

FINAL SURVEY
NOTE BOOK NO.
SURVEYED
PLOTTED
TEMPLATE
AREAS
AREAS CHECKED
BY
DATE

ORIGINAL SURVEY
NOTE BOOK NO.
SURVEYED
PLOTTED
TEMPLATE
AREAS
AREAS CHECKED
BY
DATE

PLOT DATE = 6/4/2010
FILE NAME = ...\8912CR335.sht
PLOT SCALE = 41.296 ' / IN.
USER NAME = Plotted by asantiag

IL 29 PROPOSED CROSS SECTIONS

CONTRACT NO.

F.A. RTE.	SECTION	COUNTY	TOTAL SHEETS	SHEET NO.
				$XS124
STA.		TO STA.		
FED. ROAD DIST. NO.	ILLINOIS	FED. AID PROJECT		

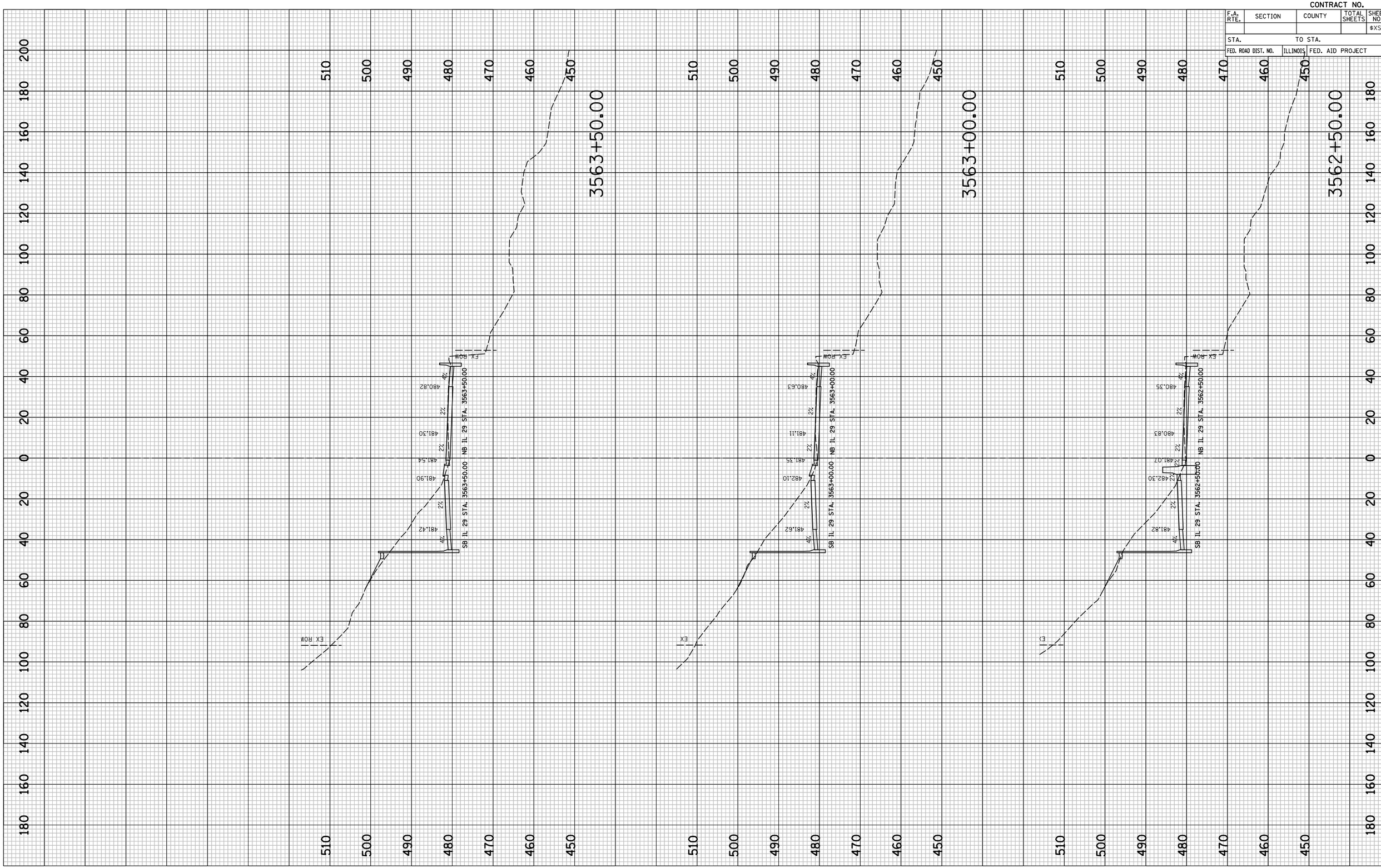

FINAL SURVEY
NOTE BOOK NO.
SURVEYED
PLOTTED
TEMPLATE
AREAS
AREAS CHECKED
BY
DATE

ORIGINAL SURVEY
NOTE BOOK NO.
SURVEYED
PLOTTED
TEMPLATE
AREAS
AREAS CHECKED
BY
DATE

PLOT DATE = 6/4/2010
FILE NAME = ...\8912CR335.sht
PLOT SCALE = 41.296 ' / IN.
USER NAME = Plotted by asantiag

IL 29 PROPOSED CROSS SECTIONS

PLOT DATE = 6/4/2010
FILE NAME = ...\8912CR335.sht
PLOT SCALE = 41.296 ' / IN.
USER NAME = Plotted by asantiag

ORIGINAL SURVEY		BY	DATE
	SURVEYED		
	PLOTTED		
NOTE BOOK	TEMPLATE		
	AREAS		
NO.	AREAS CHECKED		

FINAL SURVEY		BY	DATE
	SURVEYED		
	PLOTTED		
NOTE BOOK	TEMPLATE		
	AREAS		
NO.	AREAS CHECKED		

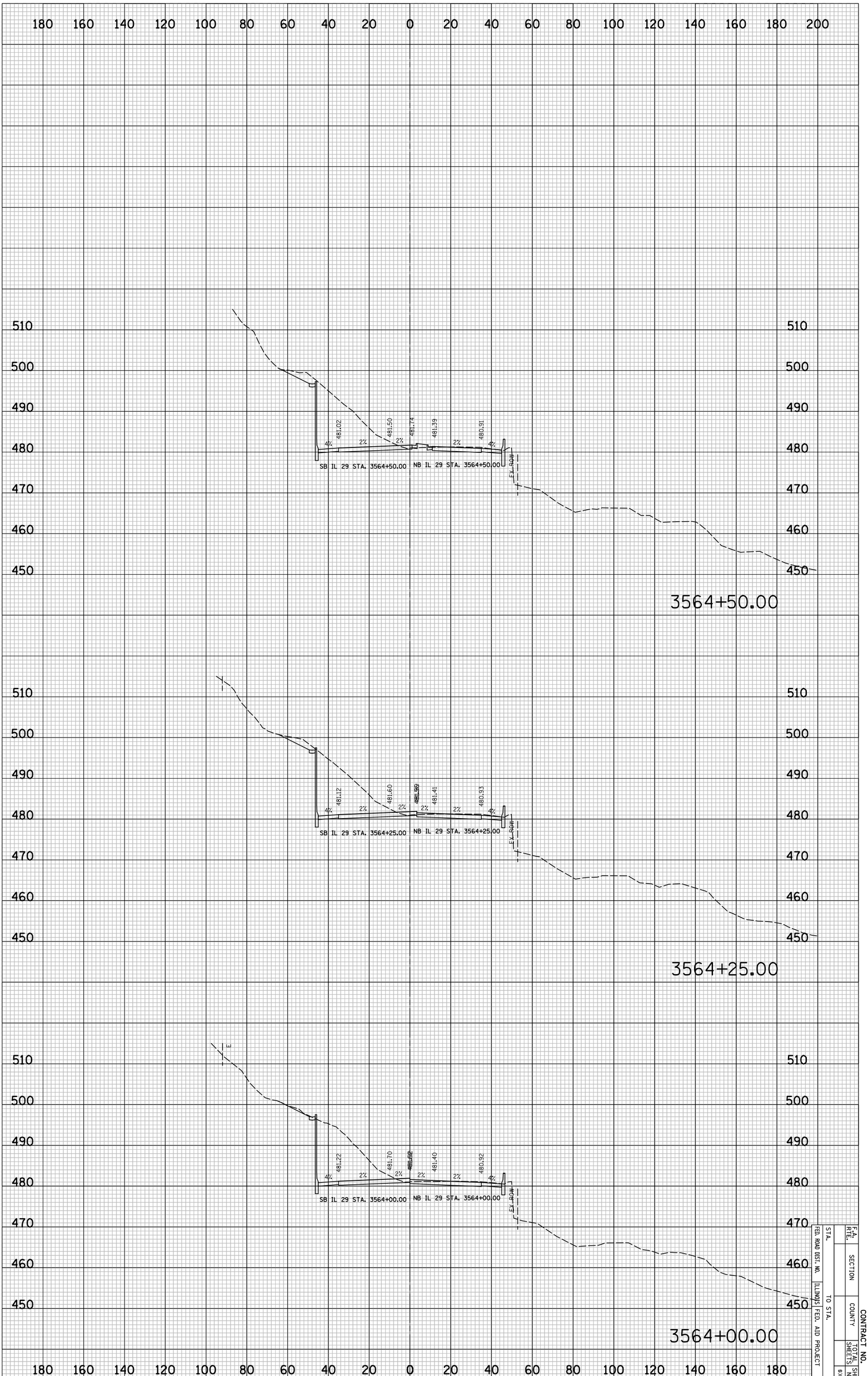

IL 29 PROPOSED CROSS SECTIONS

F.A. RTE.	SECTION		CONTRACT NO.
STA.		COUNTY	TOTAL SHEETS
FED. ROAD DIST. NO.	TO STA.		SHEET NO.
[ILLINOIS] FED. AID PROJECT			#XS125

PLOT DATE = 6/4/2010
FILE NAME = ...\8912CR335.sht
PLOT SCALE = 41.296 ' / IN.
USER NAME = Plotted by asantiag

ORIGINAL SURVEY		BY	DATE
	SURVEYED		
	PLOTTED		
NOTE BOOK	TEMPLATE		
	AREAS		
NO.	AREAS CHECKED		

FINAL SURVEY		BY	DATE
	SURVEYED		
	PLOTTED		
NOTE BOOK	TEMPLATE		
	AREAS		
NO.	AREAS CHECKED		

IL 29 PROPOSED CROSS SECTIONS

F.A. RTE.	SECTION	COUNTY	CONTRACT NO.
STA.			TOTAL SHEETS
FED. ROAD DIST. NO.			SHEET NO.
ILLINOIS FED. AID PROJECT	TO STA.		#XS126

CONTRACT NO.

F.A. RTE.	SECTION	COUNTY	TOTAL SHEETS	SHEET NO.
				#XS127
STA.	TO STA.			
FED. ROAD DIST. NO.	ILLINOIS	FED. AID PROJECT		

FINAL SURVEY	SURVEYED	BY	DATE
	PLOTTED		
NOTE BOOK	TRAVERSE		
NO.	AREAS		
	AREAS CHECKED		

ORIGINAL SURVEY	SURVEYED	BY	DATE
	PLOTTED		
NOTE BOOK	TRAVERSE		
NO.	AREAS		
	AREAS CHECKED		

PLOT DATE = 6/4/2010
FILE NAME = ...\891201335.sht
PLOT SCALE = 41.296 ' / IN.
USER NAME = Plotted by asantiag

IL 29 PROPOSED CROSS SECTIONS

CONTRACT NO.

F.A. RTE.	SECTION	COUNTY	TOTAL SHEETS	SHEET NO.
				$XSI28
STA.	TO STA.			
FED. ROAD DIST. NO.	ILLINOIS	FED. AID PROJECT		

FINAL SURVEY	SURVEYED	BY	DATE
NOTE BOOK	PLOTTED		
NO.	CHECKED		
	AREAS		
	AREAS CHECKED		

ORIGINAL SURVEY	SURVEYED	BY	DATE
NOTE BOOK	PLOTTED		
NO.	CHECKED		
	AREAS		
	AREAS CHECKED		

PLOT DATE = 6/4/2010
FILE NAME = ...1812CP335.sht
PLOT SCALE = 41.296 ' / IN.
USER NAME = Plotted by asantseg

IL 29 PROPOSED CROSS SECTIONS

CONTRACT NO.

F.A. RTE.	SECTION	COUNTY	TOTAL SHEETS	SHEET NO.
				$XS129
STA.	TO STA.			
FED. ROAD DIST. NO.	ILLINOIS	FED. AID PROJECT		

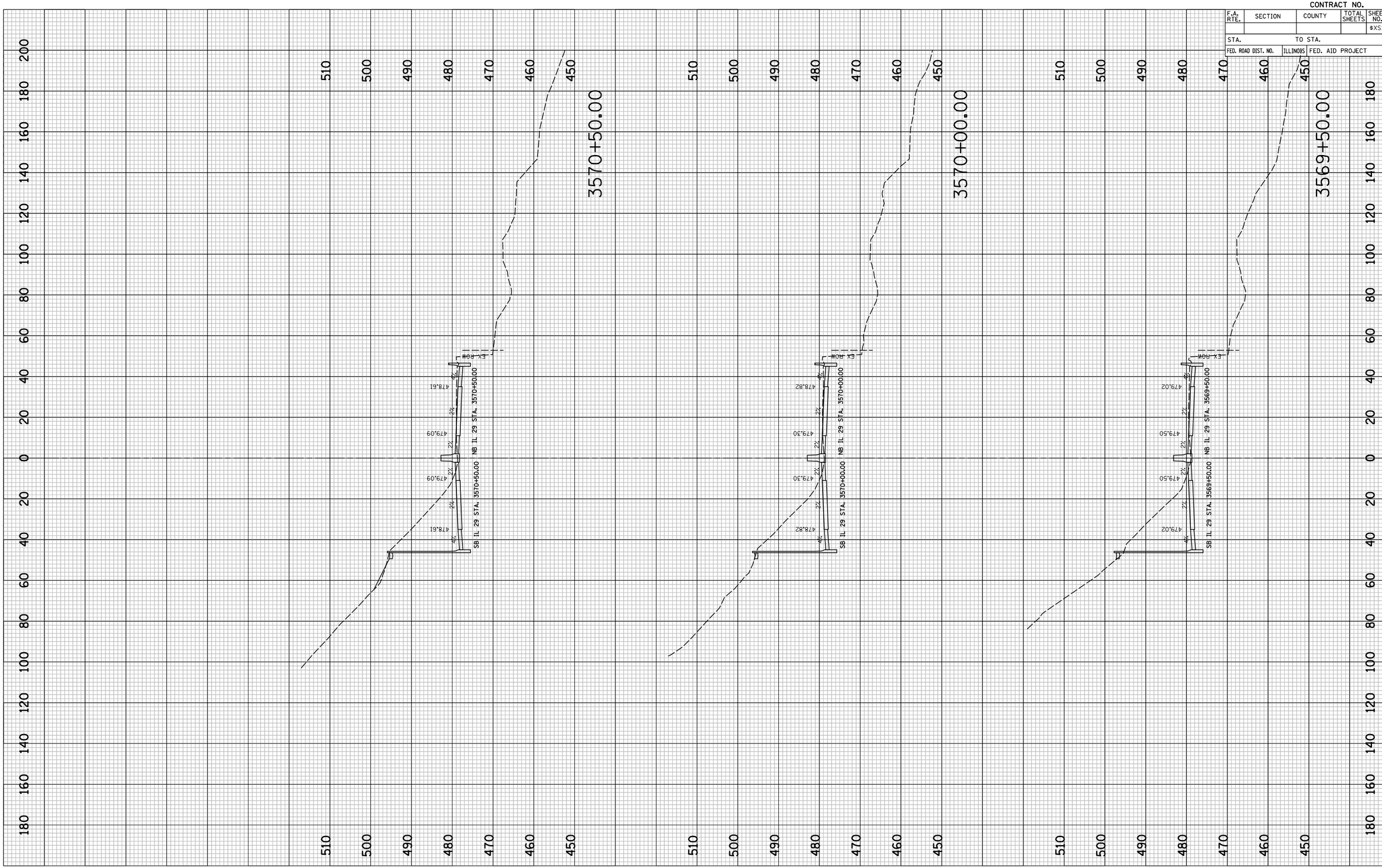

FINAL SURVEY
NOTE BOOK NO.
SURVEYED
PLOTTED
TEMPLATE
AREAS
AREAS CHECKED
BY
DATE

ORIGINAL SURVEY
NOTE BOOK NO.
SURVEYED
PLOTTED
TEMPLATE
AREAS
AREAS CHECKED
BY
DATE

PLOT DATE = 6/4/2010
FILE NAME = ...\8912CR335.sht
PLOT SCALE = 41.296 ' / IN.
USER NAME = Plotted by asantiag

IL 29 PROPOSED CROSS SECTIONS

CONTRACT NO.

F.A. RTE.	SECTION	COUNTY	TOTAL SHEETS	SHEET NO.
				$XS130
STA.	TO STA.			
FED. ROAD DIST. NO.	ILLINOIS	FED. AID PROJECT		

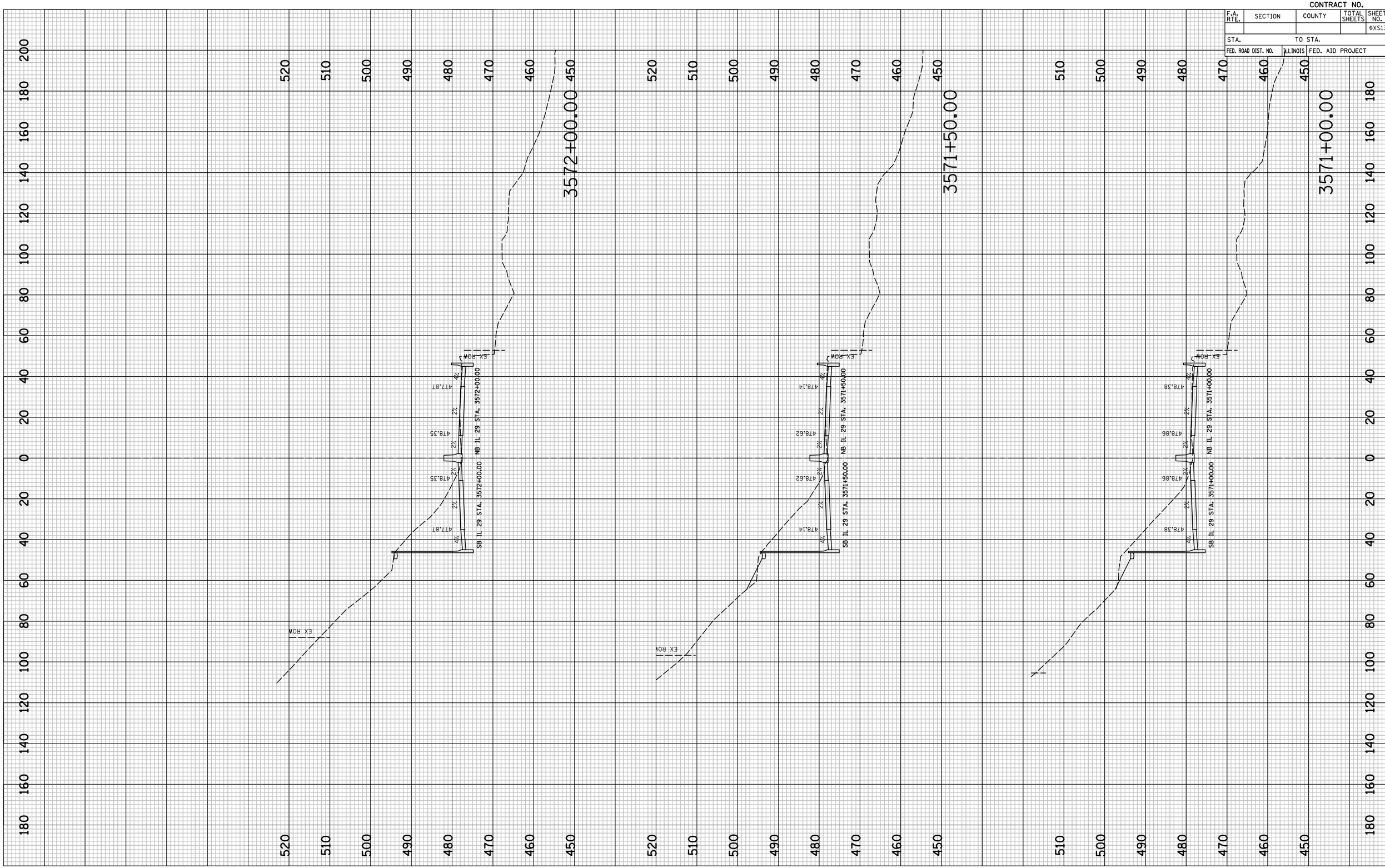

FINAL SURVEY		BY	DATE
NOTE BOOK	SURVEYED		
NO.	PLOTTED		
	TEMPLATE		
	AREAS		
	AREAS CHECKED		

ORIGINAL SURVEY		BY	DATE
NOTE BOOK	SURVEYED		
NO.	PLOTTED		
	TEMPLATE		
	AREAS		
	AREAS CHECKED		

PLOT DATE = 6/4/2010
FILE NAME = ...\8912CR335.sht
PLOT SCALE = 41.296 ' / IN.
USER NAME = Plotted by asantiag

IL 29 PROPOSED CROSS SECTIONS

CONTRACT NO.

F.A. RTE.	SECTION	COUNTY	TOTAL SHEETS	SHEET NO.
				$XS131
STA.	TO STA.			
FED. ROAD DIST. NO.	ILLINOIS	FED. AID PROJECT		

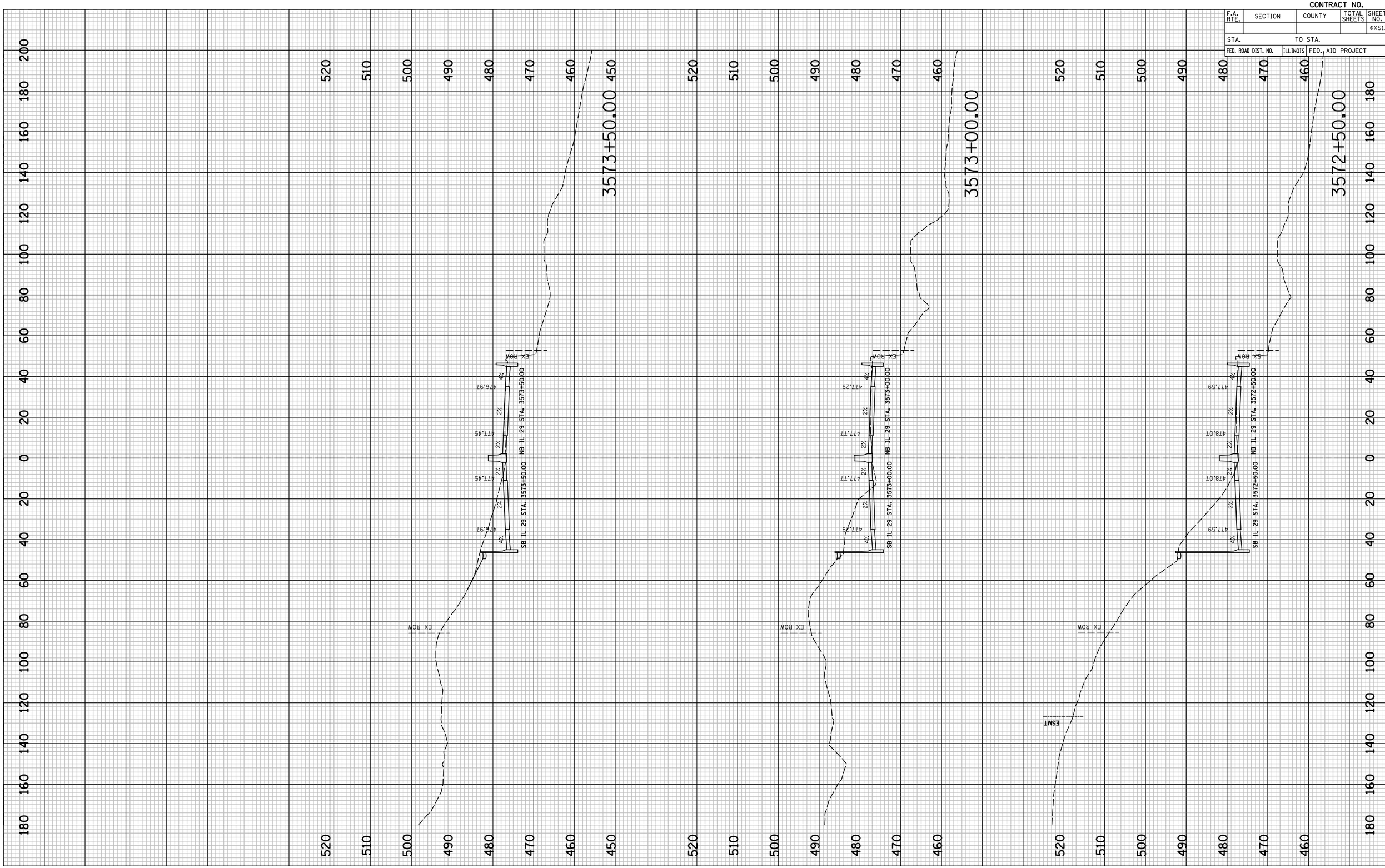

FINAL SURVEY
NOTE BOOK NO.
SURVEYED
PLOTTED
TEMPLATE
AREAS
AREAS CHECKED
BY
DATE

ORIGINAL SURVEY
NOTE BOOK NO.
SURVEYED
PLOTTED
TEMPLATE
AREAS
AREAS CHECKED
BY
DATE

PLOT DATE = 6/4/2010
FILE NAME = ...\8912CR335.sht
PLOT SCALE = 41.296 ' / IN.
USER NAME = Plotted by asantiag

IL 29 PROPOSED CROSS SECTIONS

CONTRACT NO.

F.A. RTE.	SECTION	COUNTY	TOTAL SHEETS	SHEET NO.
				$XS132
STA.		TO STA.		
FED. ROAD DIST. NO.	ILLINOIS	FED. AID PROJECT		

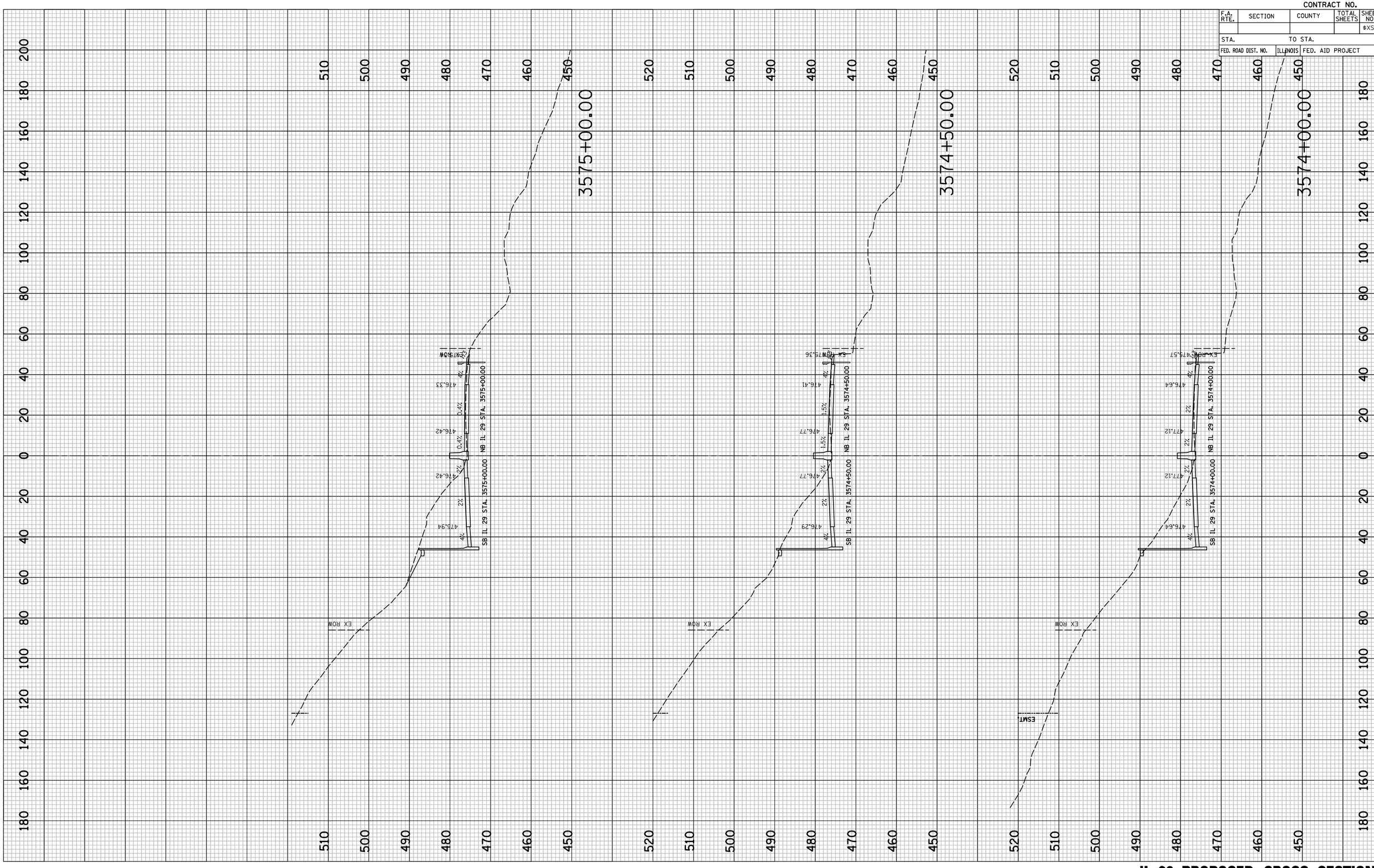

FINAL SURVEY
NOTE BOOK NO.
SURVEYED
PLOTTED
TEMPLATE
AREAS
AREAS CHECKED
BY
DATE

ORIGINAL SURVEY
NOTE BOOK NO.
SURVEYED
PLOTTED
TEMPLATE
AREAS
AREAS CHECKED
BY
DATE

PLOT DATE = 6/4/2010
FILE NAME = ...\8912CR335.sht
PLOT SCALE = 41.296 ' / IN.
USER NAME = Plotted by asantiag

IL 29 PROPOSED CROSS SECTIONS

CONTRACT NO.

F.A. RTE.	SECTION	COUNTY	TOTAL SHEETS	SHEET NO.
				$XS1
STA.	TO STA.			
FED. ROAD DIST. NO.	ILLINOIS	FED. AID PROJECT		

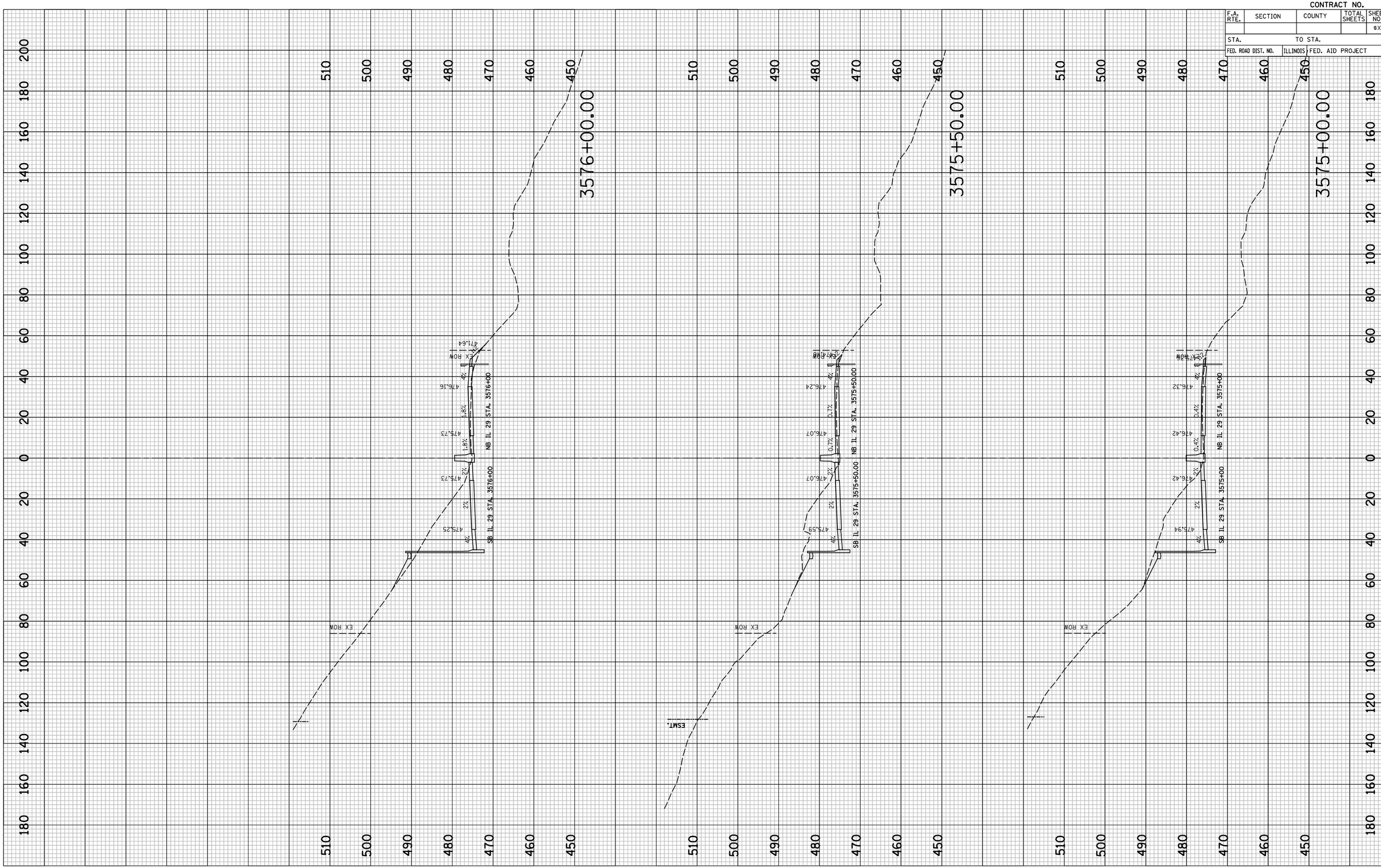

FINAL SURVEY
NOTE BOOK NO.
SURVEYED
PLOTTED
TEMPLATE
AREAS
AREAS CHECKED
BY
DATE

ORIGINAL SURVEY
NOTE BOOK NO.
SURVEYED
PLOTTED
TEMPLATE
AREAS
AREAS CHECKED
BY
DATE

PLOT DATE = 6/4/2010
FILE NAME = ...\8912CR338.sht
PLOT SCALE = 41.296 ' / IN.
USER NAME = Plotted by asantiag

IL 29 PROPOSED CROSS SECTIONS

PLOT DATE = 6/4/2010
FILE NAME = ...\8912CR338.sht
PLOT SCALE = 41.296 ' / IN.
USER NAME = Plotted by asantiag

ORIGINAL SURVEY		BY	DATE
	SURVEYED		
	PLOTTED		
NOTE BOOK	TEMPLATE		
	AREAS		
NO.	AREAS CHECKED		

FINAL SURVEY		BY	DATE
	SURVEYED		
	PLOTTED		
NOTE BOOK	TEMPLATE		
	AREAS		
NO.	AREAS CHECKED		

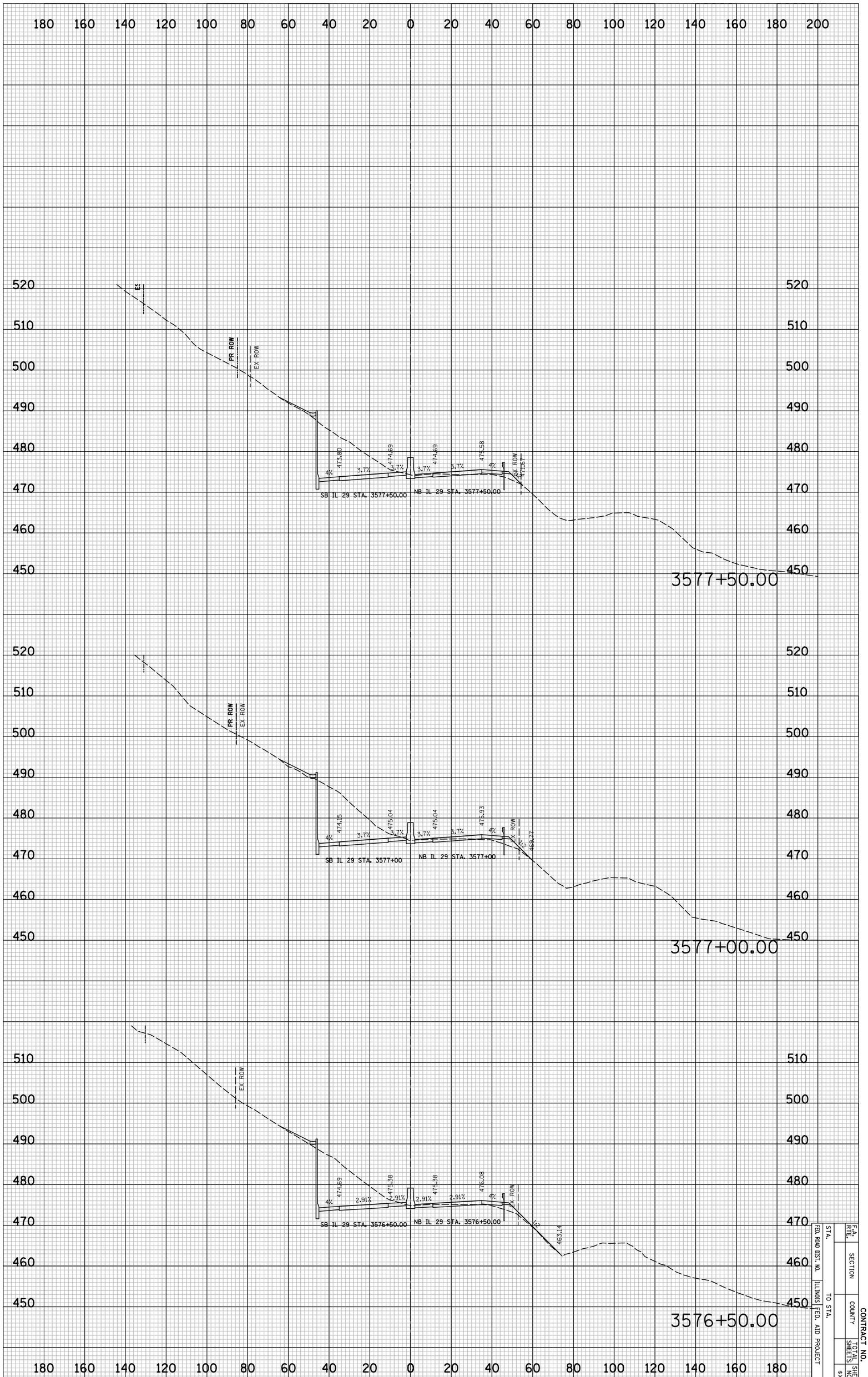

IL 29 PROPOSED CROSS SECTIONS

F.A. RTE.	SECTION		CONTRACT NO.
FED. ROAD DIST. NO.		COUNTY	TOTAL SHEETS
STA.	TO STA.		SHEET NO.
ILLINOIS	FED. AID PROJECT		8XS2

CONTRACT NO.

F.A. RTE.	SECTION	COUNTY	TOTAL SHEETS	SHEET NO.
				#XS3
STA.	TO STA.			
FED. ROAD DIST. NO.	ILLINOIS	FED. AID PROJECT		

FINAL SURVEY	SURVEYED	BY	DATE
NOTE BOOK	PLOTTED		
NO.	TOPO LAYER		
	AREAS		
	AREAS CHECKED		

ORIGINAL SURVEY	SURVEYED	BY	DATE
NOTE BOOK	PLOTTED		
NO.	TOPO LAYER		
	AREAS		
	AREAS CHECKED		

PLOT DATE = 6/4/2018
FILE NAME = ...\B912CFS38a.sht
PLOT SCALE = 41.296 ' / IN.
USER NAME = Plotted by asantiag

IL 29 PROPOSED CROSS SECTIONS

CONTRACT NO.

F.A. RTE.	SECTION	COUNTY	TOTAL SHEETS	SHEET NO.
				$XS4
STA.	TO STA.			
FED. ROAD DIST. NO.	ILLINOIS	FED. AID PROJECT		

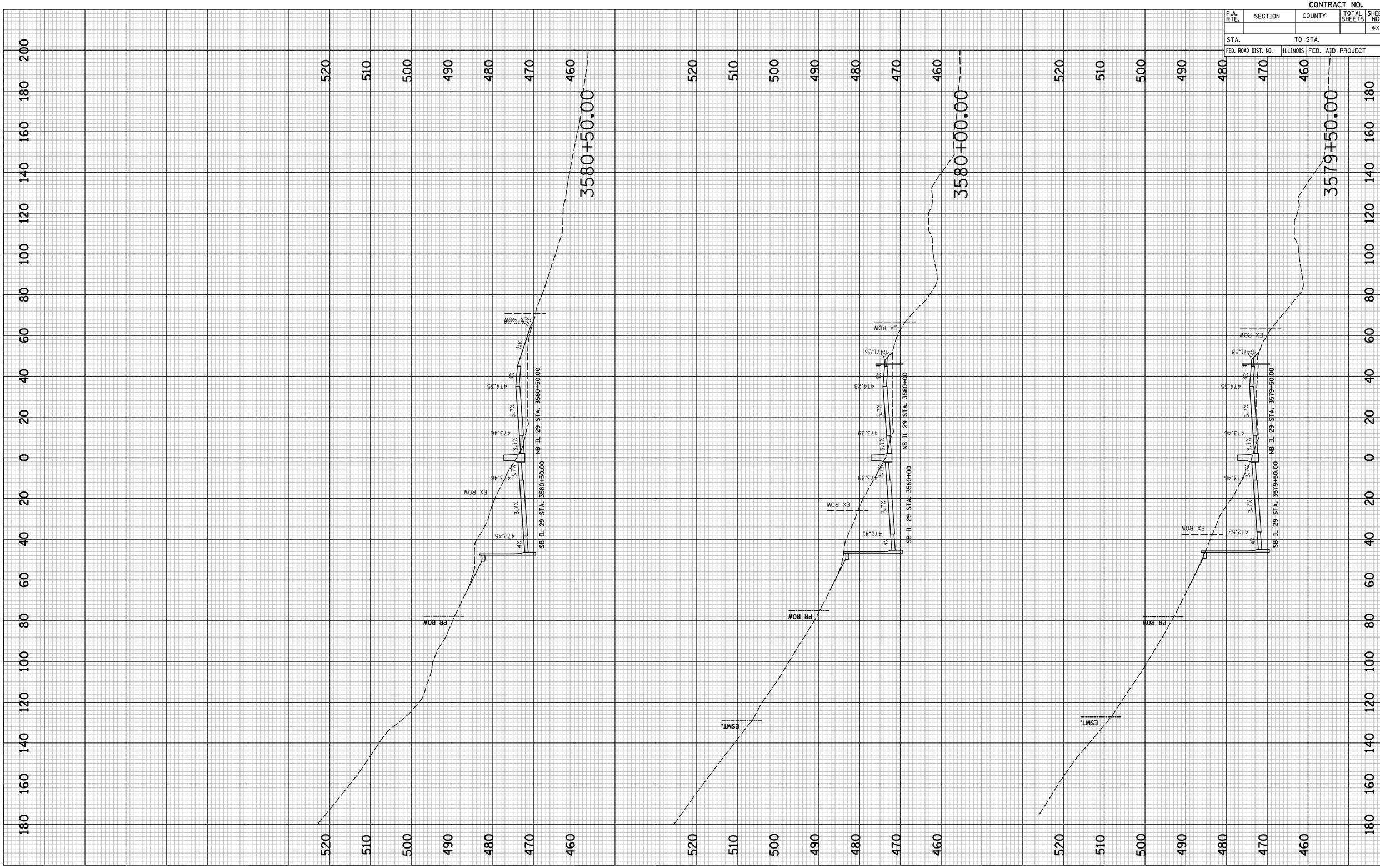

FINAL SURVEY | NOTE BOOK NO. | SURVEYED | PLOTTED | TEMPLATE | AREAS | AREAS CHECKED | BY | DATE

ORIGINAL SURVEY | NOTE BOOK NO. | SURVEYED | PLOTTED | TEMPLATE | AREAS | AREAS CHECKED | BY | DATE

PLOT DATE = 6/4/2010
FILE NAME = ...\8912CR338.sht
PLOT SCALE = 41.296 ' / IN.
USER NAME = Plotted by asantiag

IL 29 PROPOSED CROSS SECTIONS

CONTRACT NO.

F.A. RTE.	SECTION	COUNTY	TOTAL SHEETS	SHEET NO.
				#XS5
STA.	TO STA.			
FED. ROAD DIST. NO.	ILLINOIS	FED. AID PROJECT		

FINAL SURVEY	NOTE BOOK	NO.
SURVEYED		
PLOTTED		
DRAWN		
AREAS		
AREAS CHECKED		

BY	DATE

ORIGINAL SURVEY	NOTE BOOK	NO.
SURVEYED		
PLOTTED		
DRAWN		
AREAS		
AREAS CHECKED		

BY	DATE

PLOT DATE = 6/4/2010
FILE NAME = ...\891ZCR338.sht
PLOT SCALE = 41.296 ' / IN.
USER NAME = Plotted by asantiag

IL 29 PROPOSED CROSS SECTIONS

CONTRACT NO.

F.A. RTE.	SECTION	COUNTY	TOTAL SHEETS	SHEET NO.
				$XS6
STA.		TO STA.		
FED. ROAD DIST. NO.	ILLINOIS	FED. AID PROJECT		

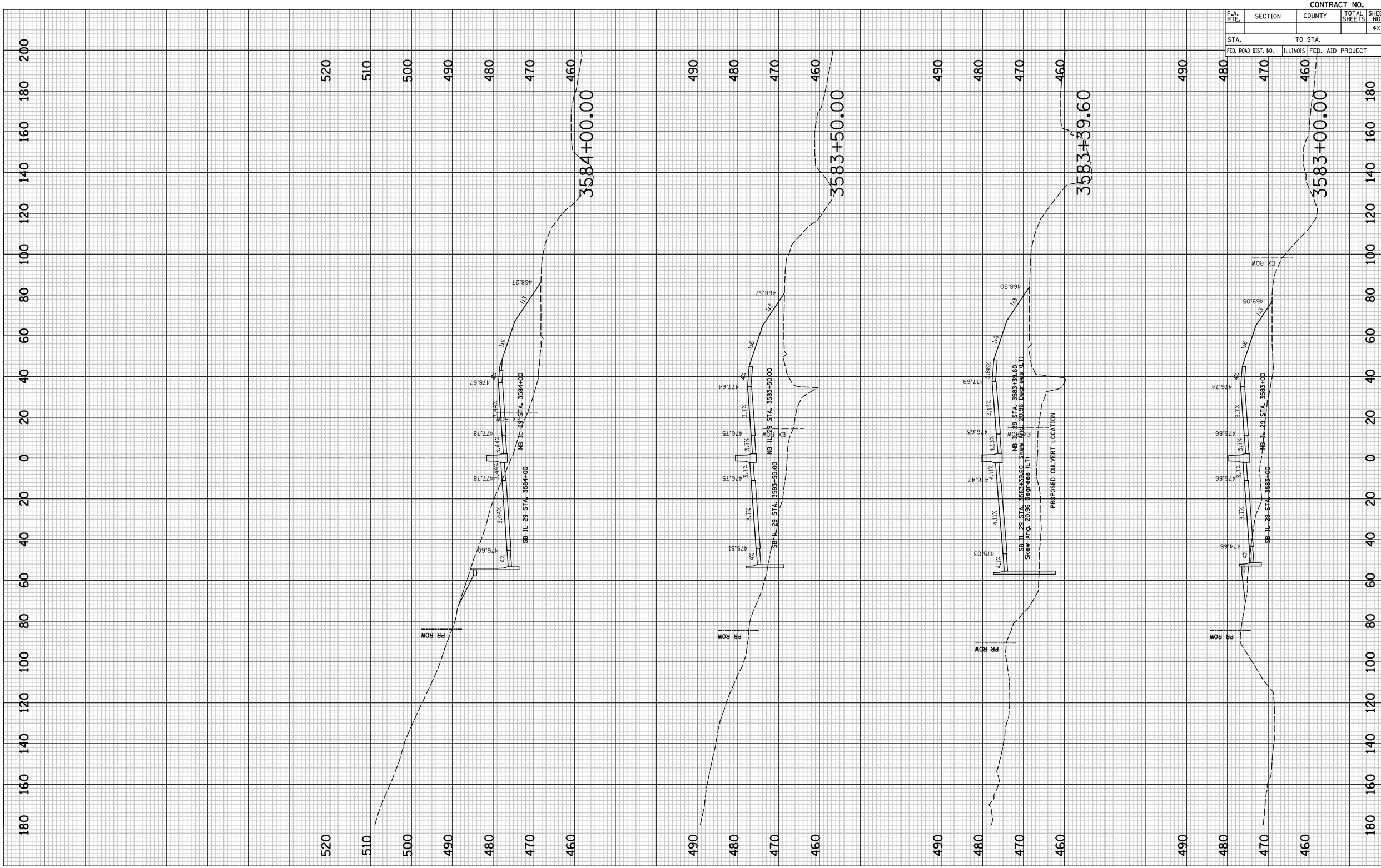

FINAL SURVEY		BY	DATE
NOTE BOOK	SURVEYED		
NO.	PLOTTED		
	TEMPLATE		
	AREAS		
	AREAS CHECKED		

ORIGINAL SURVEY		BY	DATE
NOTE BOOK	SURVEYED		
NO.	PLOTTED		
	TEMPLATE		
	AREAS		
	AREAS CHECKED		

PLOT DATE = 6/4/2010
FILE NAME = ...\8912CR338.sht
PLOT SCALE = 41.296 ' / IN.
USER NAME = Plotted by asantiag

IL 29 PROPOSED CROSS SECTIONS

CONTRACT NO.

F.A. RTE.	SECTION	COUNTY	TOTAL SHEETS	SHEET NO.
				$XS7
STA.	TO STA.			
FED. ROAD DIST. NO.	ILLINOIS	FED. AID PROJECT		

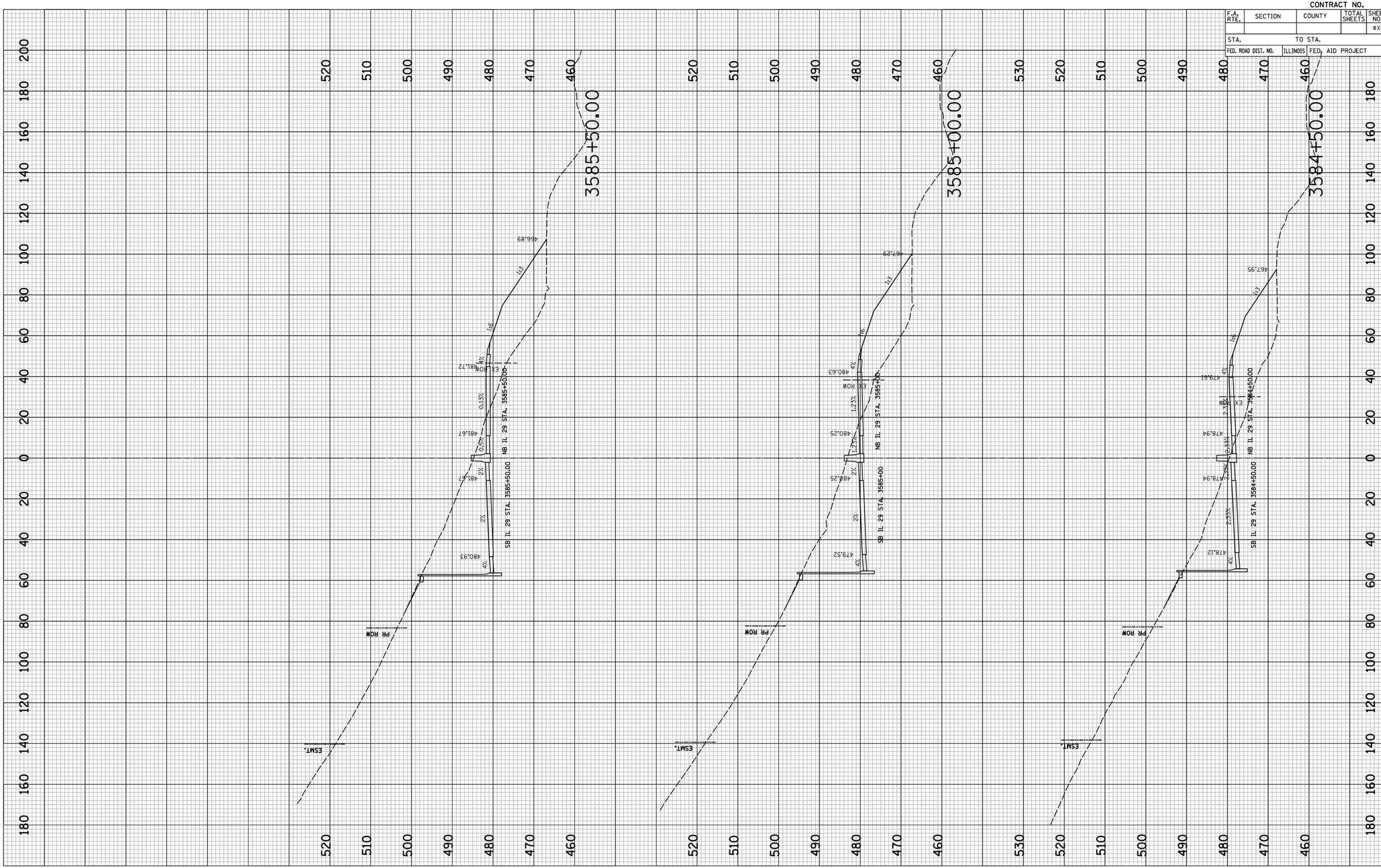

FINAL SURVEY | NOTE BOOK NO. | SURVEYED | PLOTTED | TEMPLATE | AREAS | AREAS CHECKED | BY | DATE

ORIGINAL SURVEY | NOTE BOOK NO. | SURVEYED | PLOTTED | TEMPLATE | AREAS | AREAS CHECKED | BY | DATE

PLOT DATE = 6/4/2010
FILE NAME = ...\8912CR338.sht
PLOT SCALE = 41.296 ' / IN.
USER NAME = Plotted by asantiag

IL 29 PROPOSED CROSS SECTIONS

CONTRACT NO.

F.A. RTE.	SECTION	COUNTY	TOTAL SHEETS	SHEET NO.
				$XS8
STA.	TO STA.			
FED. ROAD DIST. NO.	ILLINOIS	FED. AID PROJECT		

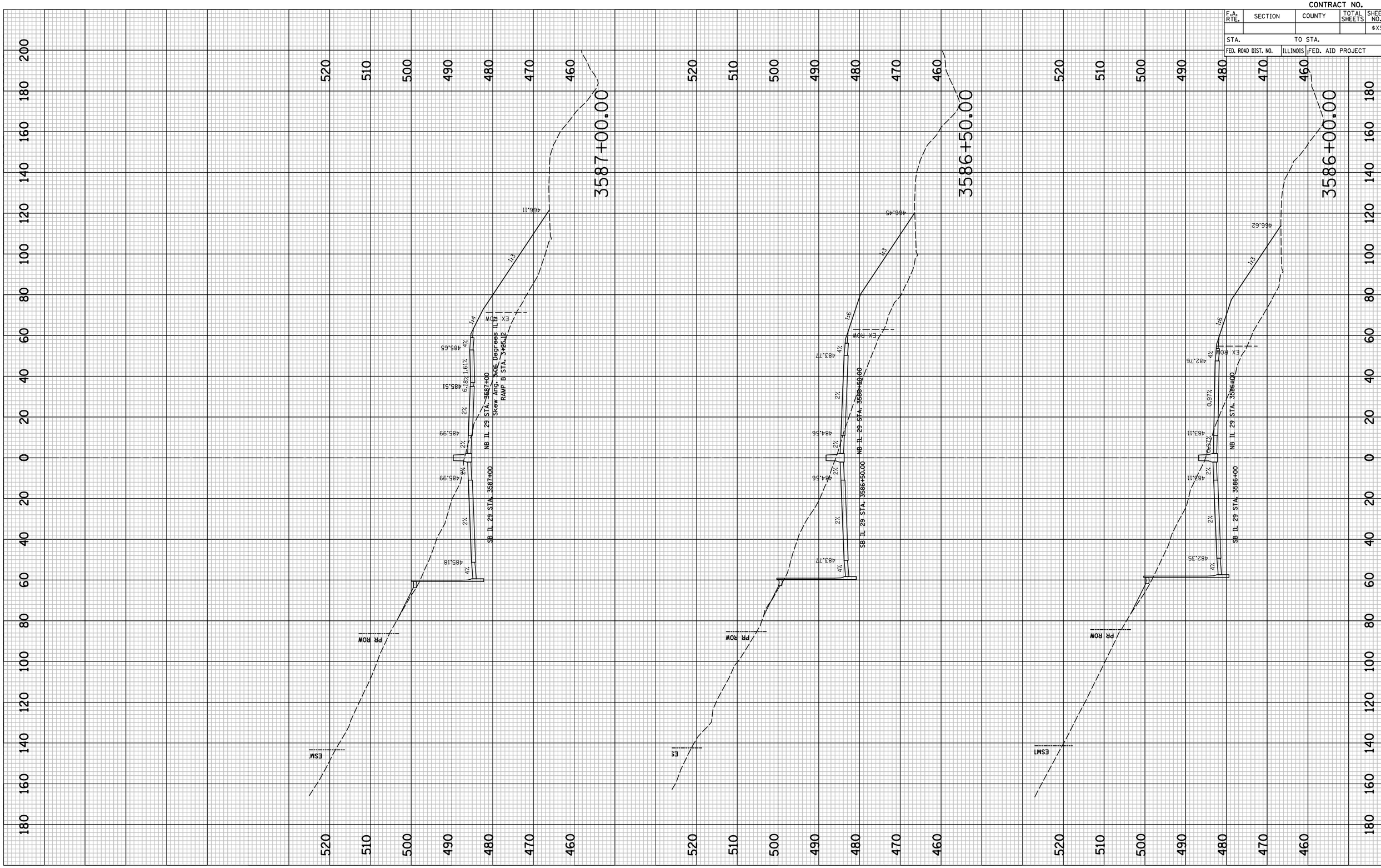

FINAL SURVEY | NOTE BOOK NO. | SURVEYED | PLOTTED | TEMPLATE | AREAS | AREAS CHECKED | BY | DATE

ORIGINAL SURVEY | NOTE BOOK NO. | SURVEYED | PLOTTED | TEMPLATE | AREAS | AREAS CHECKED | BY | DATE

PLOT DATE = 6/4/2010
FILE NAME = ...\8912CR338.sht
PLOT SCALE = 41.296 ' / IN.
USER NAME = Plotted by asantiag

IL 29 PROPOSED CROSS SECTIONS

CONTRACT NO.

F.A. RTE.	SECTION	COUNTY	TOTAL SHEETS	SHEET NO.
				$XS9
STA.	TO STA.			
FED. ROAD DIST. NO.	ILLINOIS	FED. AID PROJECT		

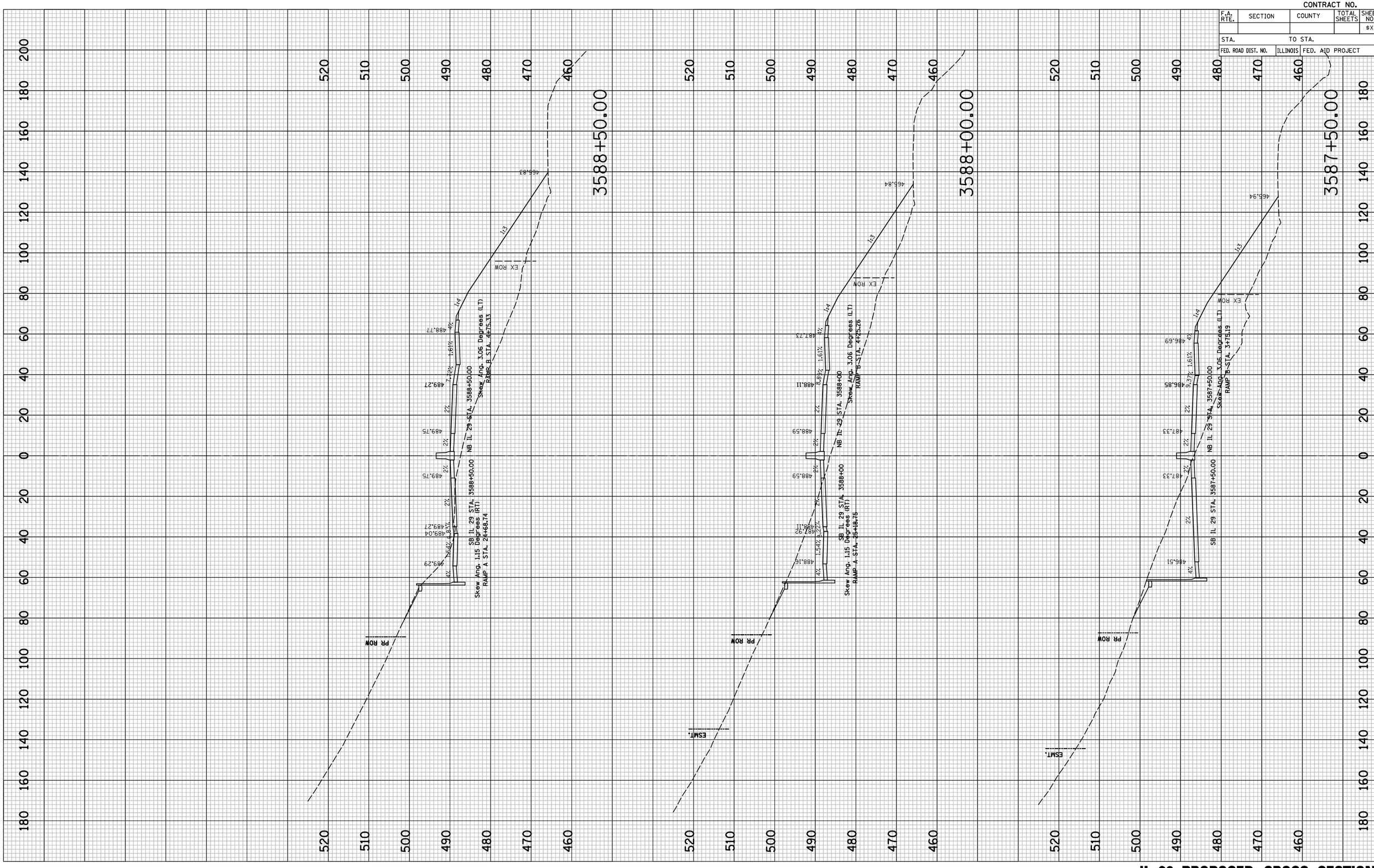

FINAL SURVEY		BY	DATE
NOTE BOOK	SURVEYED		
NO.	PLOTTED		
	TEMPLATE		
	AREAS		
	AREAS CHECKED		

ORIGINAL SURVEY		BY	DATE
NOTE BOOK	SURVEYED		
NO.	PLOTTED		
	TEMPLATE		
	AREAS		
	AREAS CHECKED		

PLOT DATE = 6/4/2010
FILE NAME = ...\8912CR338.sht
PLOT SCALE = 41.296 ' / IN.
USER NAME = Plotted by asantiag

IL 29 PROPOSED CROSS SECTIONS

CONTRACT NO.

F.A. RTE.	SECTION	COUNTY	TOTAL SHEETS	SHEET NO.
				$XS10
STA.	TO STA.			
FED. ROAD DIST. NO.	ILLINOIS	FED. AID PROJECT		

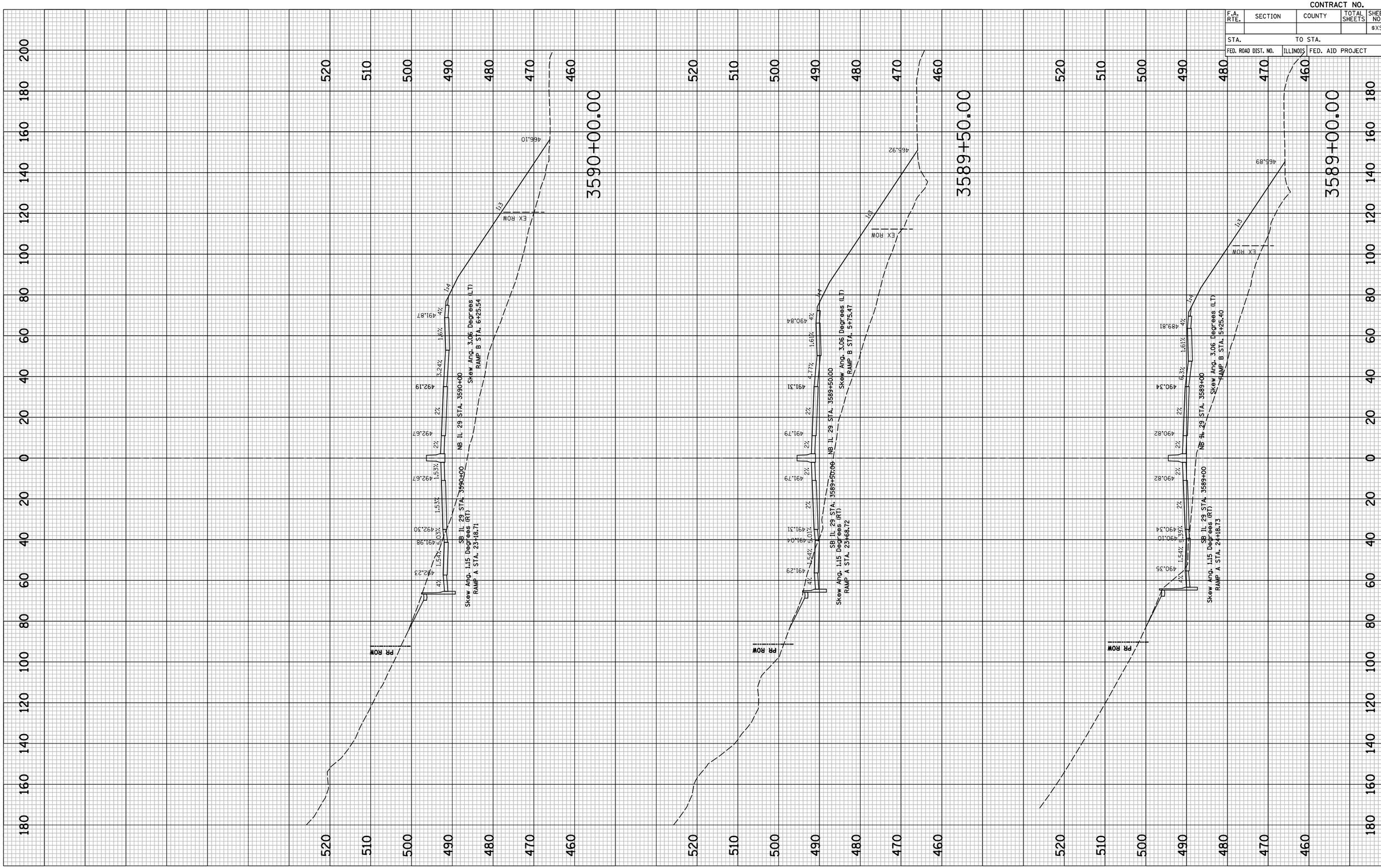

FINAL SURVEY		BY	DATE
NOTE BOOK	SURVEYED		
	PLOTTED		
	TEMPLATE		
	AREAS		
NO.	AREAS CHECKED		

ORIGINAL SURVEY		BY	DATE
NOTE BOOK	SURVEYED		
	PLOTTED		
	TEMPLATE		
	AREAS		
NO.	AREAS CHECKED		

PLOT DATE = 6/4/2010
FILE NAME = ...\8912CR338.sht
PLOT SCALE = 41.296 ' / IN.
USER NAME = Plotted by asantiag

IL 29 PROPOSED CROSS SECTIONS

PLOT DATE = 6/4/2010
FILE NAME = ...\8912CR338.sht
PLOT SCALE = 41.296 ' / IN.
USER NAME = Plotted by asantiag

ORIGINAL SURVEY		BY	DATE
	SURVEYED		
	PLOTTED		
NOTE BOOK	TEMPLATE		
	AREAS		
NO.	AREAS CHECKED		

FINAL SURVEY		BY	DATE
	SURVEYED		
	PLOTTED		
NOTE BOOK	TEMPLATE		
	AREAS		
NO.	AREAS CHECKED		

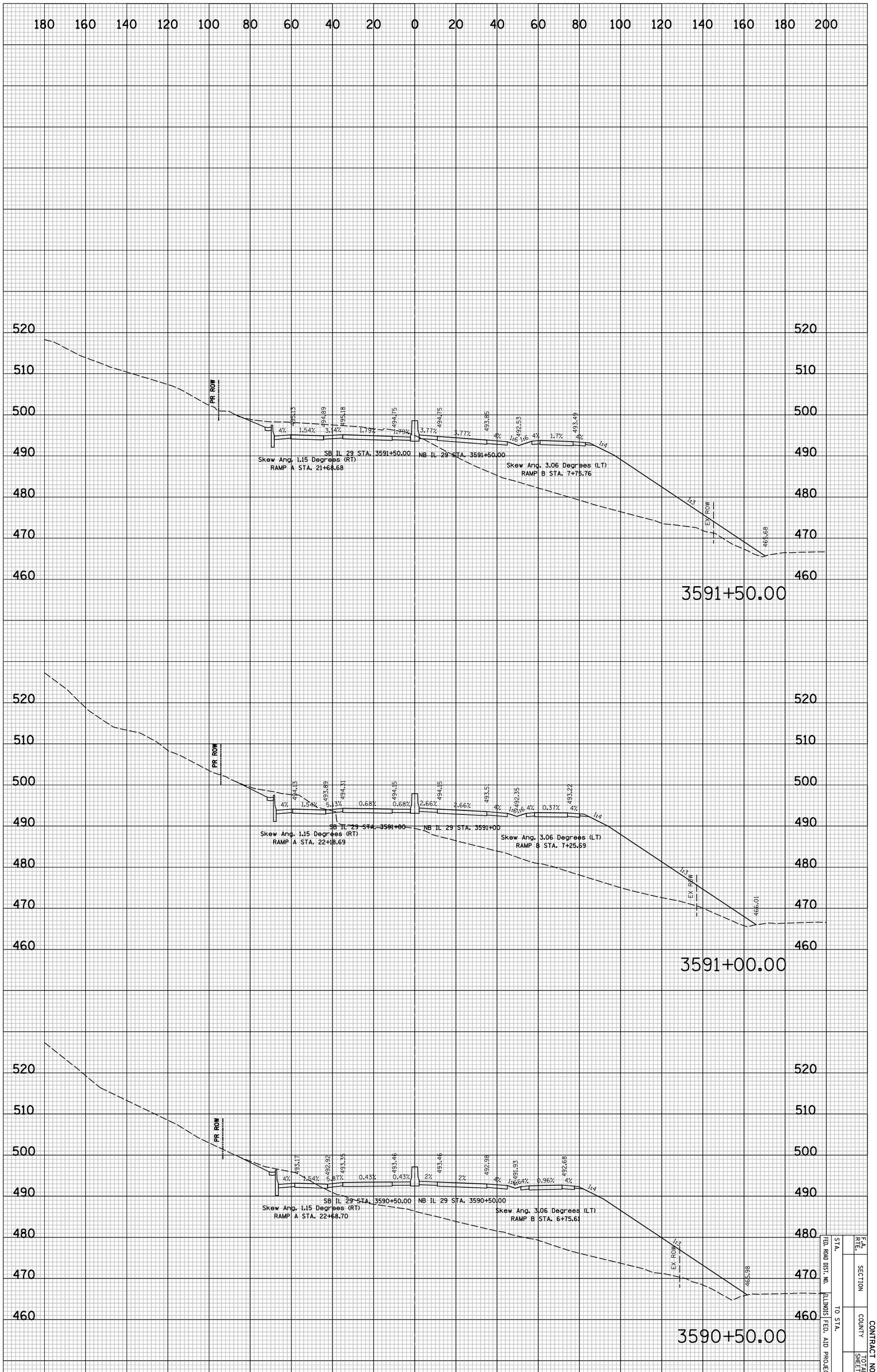

IL 29 PROPOSED CROSS SECTIONS

F.A. RTE.	SECTION		CONTRACT NO.
FED. ROAD DIST. NO.	COUNTY		SHEET NO.
STA.	TO STA.	TOTAL SHEETS	
ILLINOIS FED. AID PROJECT			8 X 11

PLOT DATE = 6/4/2010
FILE NAME = ...\8912CR338.sht
PLOT SCALE = 41.296 ' / IN.
USER NAME = Plotted by esantiag

ORIGINAL SURVEY		BY	DATE
	SURVEYED		
	PLOTTED		
NOTE BOOK	TEMPLATE		
	AREAS		
NO.	AREAS CHECKED		

FINAL SURVEY		BY	DATE
	SURVEYED		
	PLOTTED		
NOTE BOOK	TEMPLATE		
	AREAS		
NO.	AREAS CHECKED		

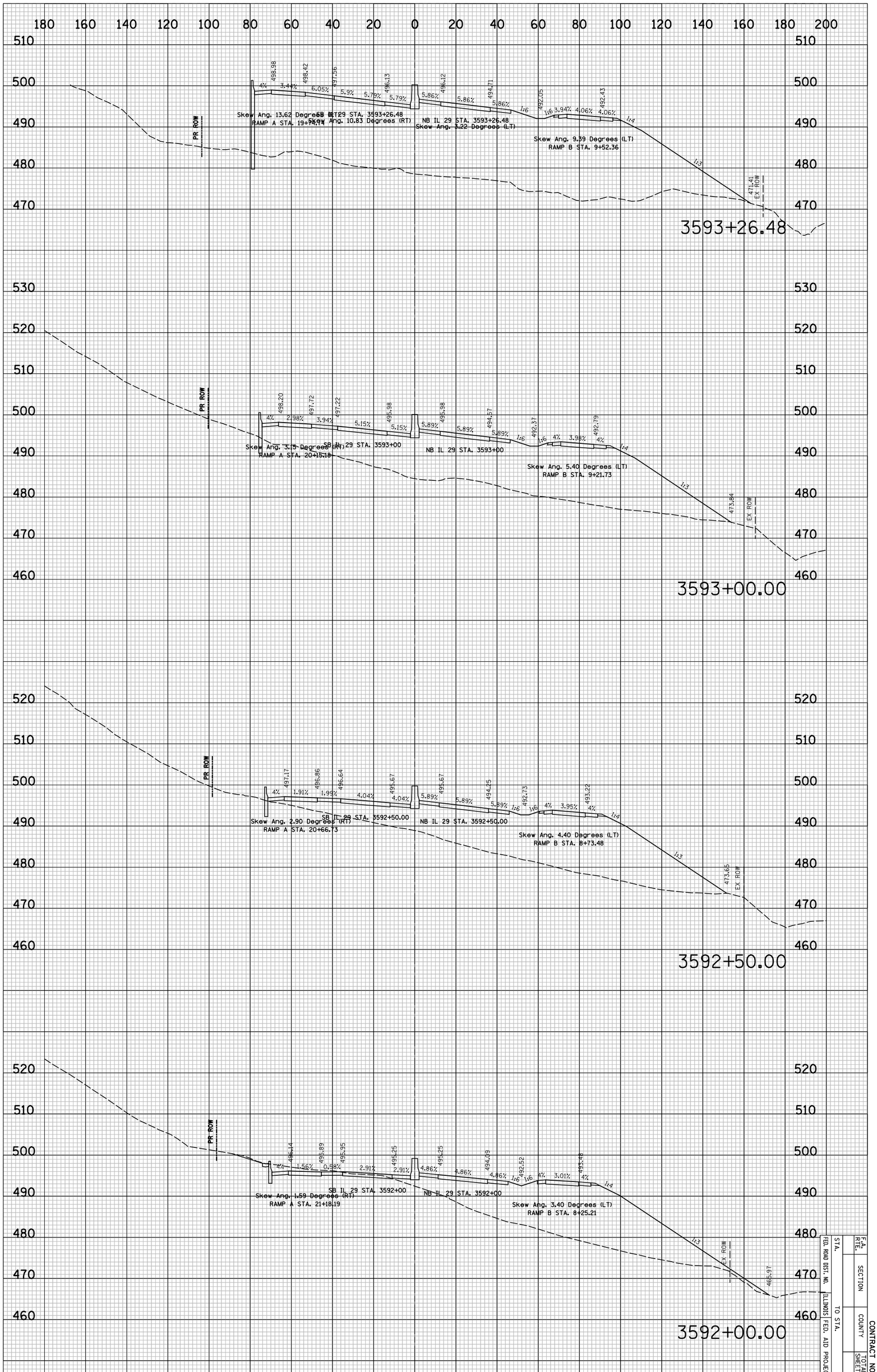

IL 29 PROPOSED CROSS SECTIONS

F.A. RTE.	SECTION	CONTRACT NO.
STA.	COUNTY	SHEET NO.
TO STA.	TOTAL SHEETS	
FED. ROAD DIST. NO.	ILLINOIS FED. AID PROJECT	8XS12

CONTRACT NO.

F.A. RTE.	SECTION	COUNTY	TOTAL SHEETS	SHEET NO.
				$XS13
STA.		TO STA.		
FED. ROAD DIST. NO.	ILLINOIS	FED. AID PROJECT		

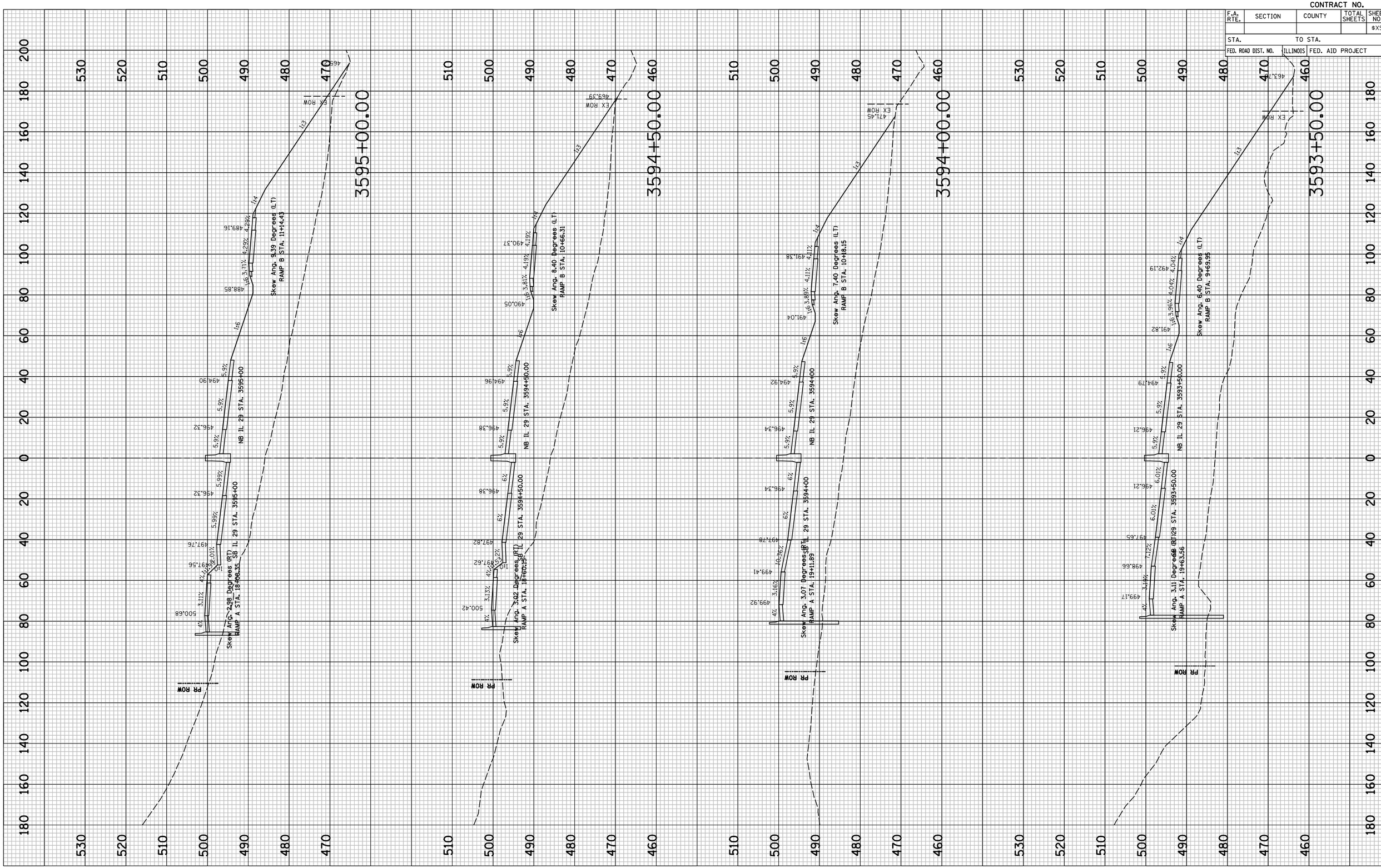

FINAL SURVEY		BY	DATE
NOTE BOOK	SURVEYED		
NO.	PLOTTED		
	TEMPLATE		
	AREAS		
	AREAS CHECKED		

ORIGINAL SURVEY		BY	DATE
NOTE BOOK	SURVEYED		
NO.	PLOTTED		
	TEMPLATE		
	AREAS		
	AREAS CHECKED		

PLOT DATE = 6/4/2010
FILE NAME = ...\8912CR338.sht
PLOT SCALE = 41.296 ' / IN.
USER NAME = Plotted by asantiag

IL 29 PROPOSED CROSS SECTIONS

CONTRACT NO.

F.A. RTE.	SECTION	COUNTY	TOTAL SHEETS	SHEET NO.
				#XS14
STA.	TO STA.			
FED. ROAD DIST. NO.	ILLINOIS	FED. AID PROJECT		

FINAL SURVEY	SURVEYED	BY	DATE
NOTE BOOK	PLOTTED		
NO.	TRAVERSE		
	AREAS		
	AREAS CHECKED		

ORIGINAL SURVEY	SURVEYED	BY	DATE
NOTE BOOK	PLOTTED		
NO.	TRAVERSE		
	AREAS		
	AREAS CHECKED		

PLOT DATE = 6/4/2010
FILE NAME = ...\891213338.sht
PLOT SCALE = 41.296 ' / IN.
USER NAME = Plotted by seantag

IL 29 PROPOSED CROSS SECTIONS

CONTRACT NO.

F.A. RTE.	SECTION	COUNTY	TOTAL SHEETS	SHEET NO.
				$XS15
STA.		TO STA.		
FED. ROAD DIST. NO.	ILLINOIS	FED. AID PROJECT		

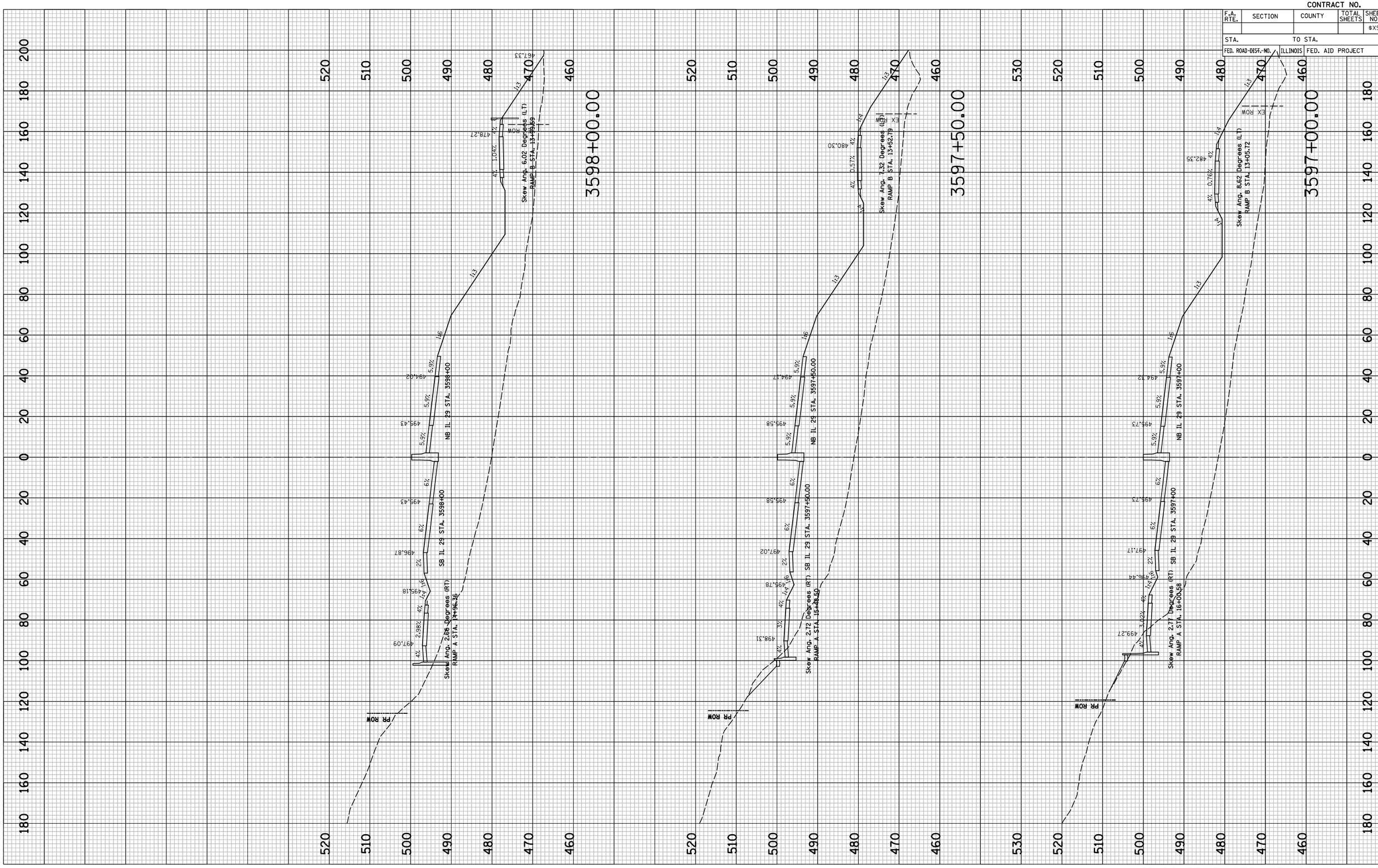

FINAL SURVEY	SURVEYED	BY	DATE
NOTE BOOK	PLOTTED		
NO.	TEMPLATE		
	AREAS		
	AREAS CHECKED		

ORIGINAL SURVEY	SURVEYED	BY	DATE
NOTE BOOK	PLOTTED		
NO.	TEMPLATE		
	AREAS		
	AREAS CHECKED		

PLOT DATE = 6/4/2010
FILE NAME = ...\8912CR338.sht
PLOT SCALE = 41.296 ' / IN.
USER NAME = Plotted by asantiag

IL 29 PROPOSED CROSS SECTIONS

PLOT DATE = 6/4/2010
FILE NAME = ...\8912CR338.sht
PLOT SCALE = 41.296 ' / IN.
USER NAME = Plotted by asantiag

ORIGINAL SURVEY		BY	DATE
	SURVEYED		
	PLOTTED		
NOTE BOOK	TEMPLATE		
	AREAS		
NO.	AREAS CHECKED		

FINAL SURVEY		BY	DATE
	SURVEYED		
	PLOTTED		
NOTE BOOK	TEMPLATE		
	AREAS		
NO.	AREAS CHECKED		

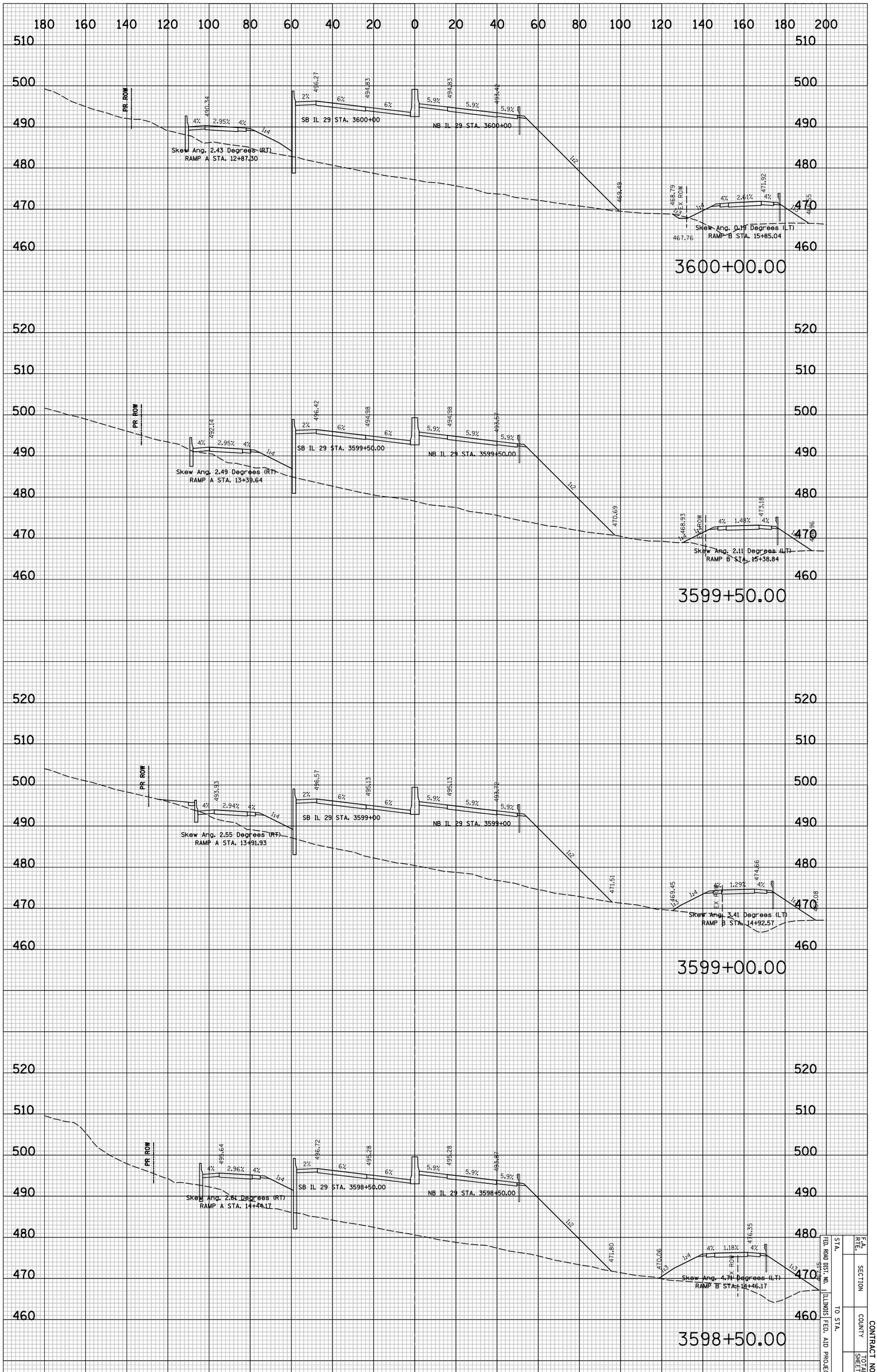

IL 29 PROPOSED CROSS SECTIONS

F.A. RTE.	SECTION	CONTRACT NO.
STA.	COUNTY	SHEET NO.
TO STA.	ILLINOIS FED. AID PROJECT	SHEETS
FED. ROAD DIST. NO.		8X5165

CONTRACT NO.

F.A. RTE.	SECTION	COUNTY	TOTAL SHEETS	SHEET NO.
				$XS17
STA.		TO STA.		
FED. ROAD DIST. NO.	ILLINOIS	FED. AID PROJECT		

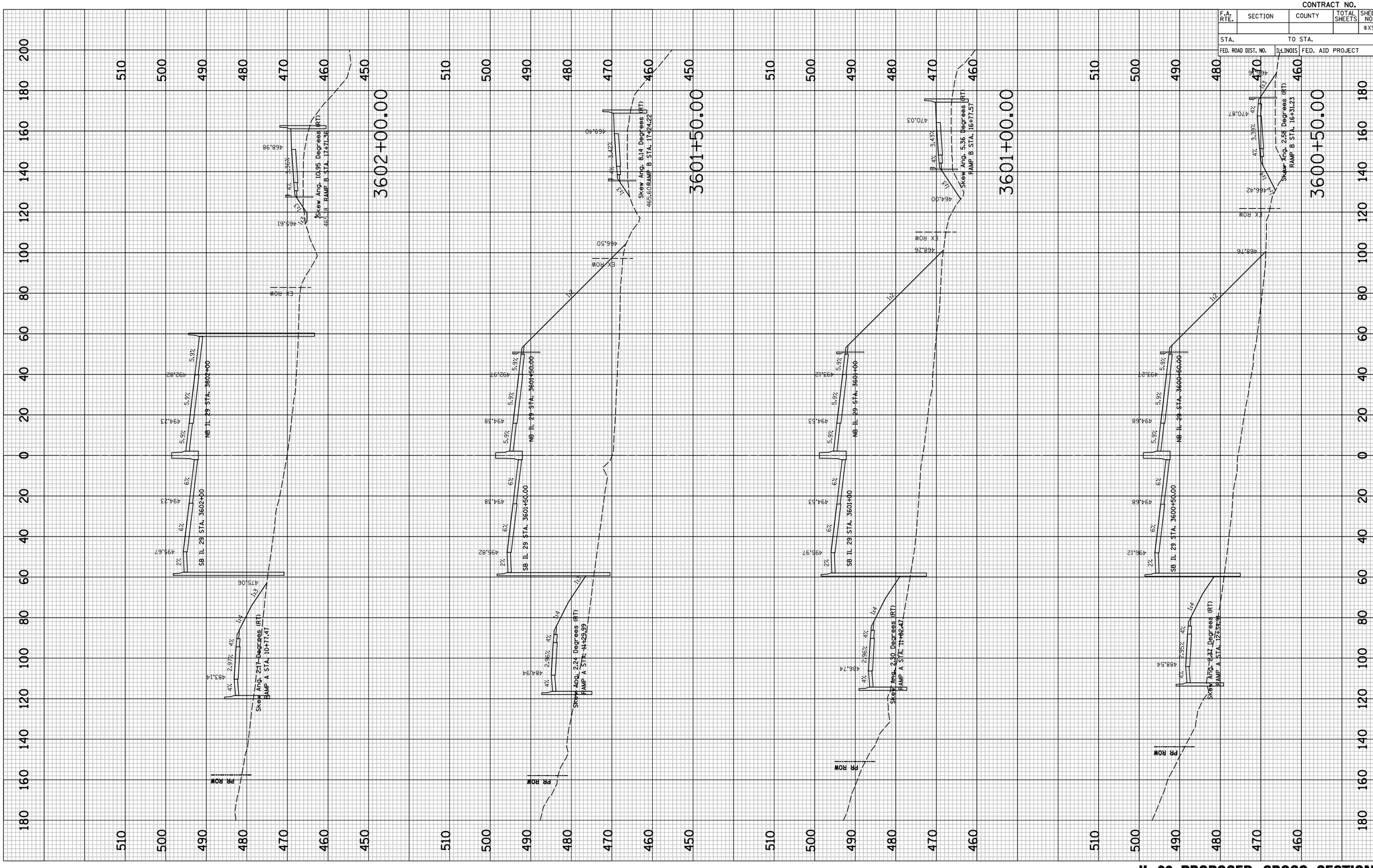

FINAL SURVEY	SURVEYED	BY	DATE
NOTE BOOK	PLOTTED		
NO.	TEMPLATE		
	AREAS		
	AREAS CHECKED		

ORIGINAL SURVEY	SURVEYED	BY	DATE
NOTE BOOK	PLOTTED		
NO.	TEMPLATE		
	AREAS		
	AREAS CHECKED		

PLOT DATE = 6/4/2010
FILE NAME = ...\8912CR338.sht
PLOT SCALE = 41.296 ' / IN.
USER NAME = Plotted by asantiag

IL 29 PROPOSED CROSS SECTIONS

PLOT DATE = 6/4/2010
FILE NAME = ...\8912CR338.sht
PLOT SCALE = 41.296 ' / IN.
USER NAME = Plotted by asantiag

ORIGINAL SURVEY		BY	DATE
	SURVEYED		
	PLOTTED		
NOTE BOOK	TEMPLATE		
	AREAS		
NO.	AREAS CHECKED		

FINAL SURVEY		BY	DATE
	SURVEYED		
	PLOTTED		
NOTE BOOK	TEMPLATE		
	AREAS		
NO.	AREAS CHECKED		

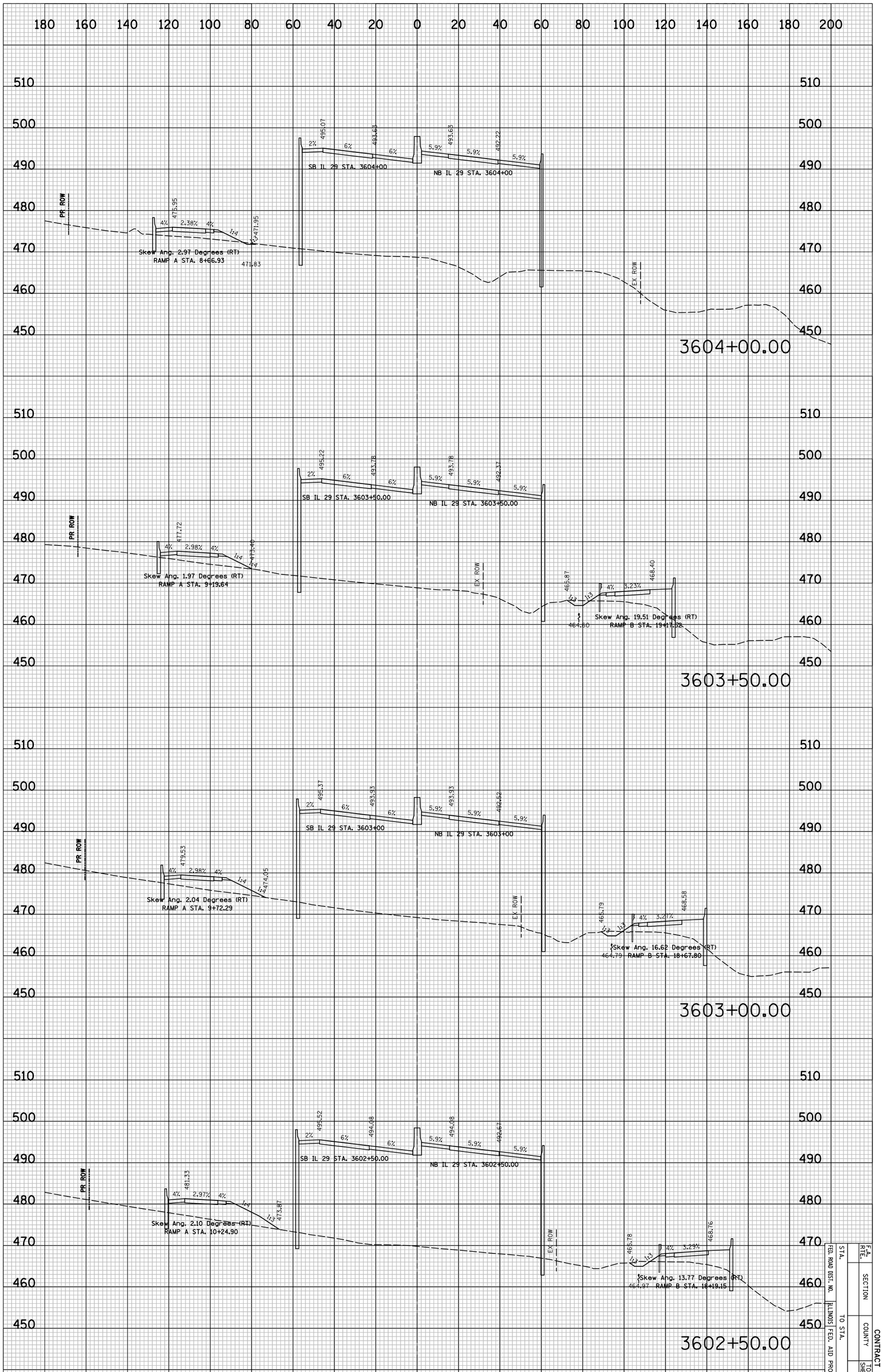

IL 29 PROPOSED CROSS SECTIONS

F.A. RTE.	SECTION		CONTRACT NO.
FED. ROAD DIST. NO.	COUNTY	TOTAL SHEETS	SHEET NO.
ILLINOIS FED. AID PROJECT	STA. TO STA.		8XS18

CONTRACT NO.

F.A. RTE.	SECTION	COUNTY	TOTAL SHEETS	SHEET NO.
				#XS19
STA.	TO STA.			
FED. ROAD DIST. NO.	ILLINOIS	FED. AID PROJECT		

FINAL SURVEY	ORIGINAL SURVEY
NOTE BOOK	NOTE BOOK
NO.	NO.

SURVEYED
PLOTTED
TABULATED
AREAS CHECKED

BY | DATE

PLOT DATE = 6/4/2018
FILE NAME = ...\8912ff338.sht
PLOT SCALE = 41.296 ' / IN.
USER NAME = Plotted by seantag

IL 29 PROPOSED CROSS SECTIONS

CONTRACT NO.

F.A. RTE.	SECTION	COUNTY	TOTAL SHEETS	SHEET NO.
				#XS20
STA.	TO STA.			
FED. ROAD DIST. NO.	ILLINOIS	FED. AID PROJECT		

FINAL SURVEY	NOTE BOOK	NO.
SURVEYED		
PLOTTED		
DESIGNED		
AREAS		CHECKED

BY	DATE

ORIGINAL SURVEY	NOTE BOOK	NO.
SURVEYED		
PLOTTED		
DESIGNED		
AREAS		CHECKED

BY	DATE

PLOT DATE = 6/4/2018
FILE NAME = ...\891CP538.sht
PLOT SCALE = 41.296 ' / IN.
USER NAME = Plotted by assmtag

IL 29 PROPOSED CROSS SECTIONS

CONTRACT NO.

F.A. RTE.	SECTION	COUNTY	TOTAL SHEETS	SHEET NO.
				$XS21
STA.	TO STA.			
FED. ROAD DIST. NO.	ILLINOIS	FED. AID PROJECT		

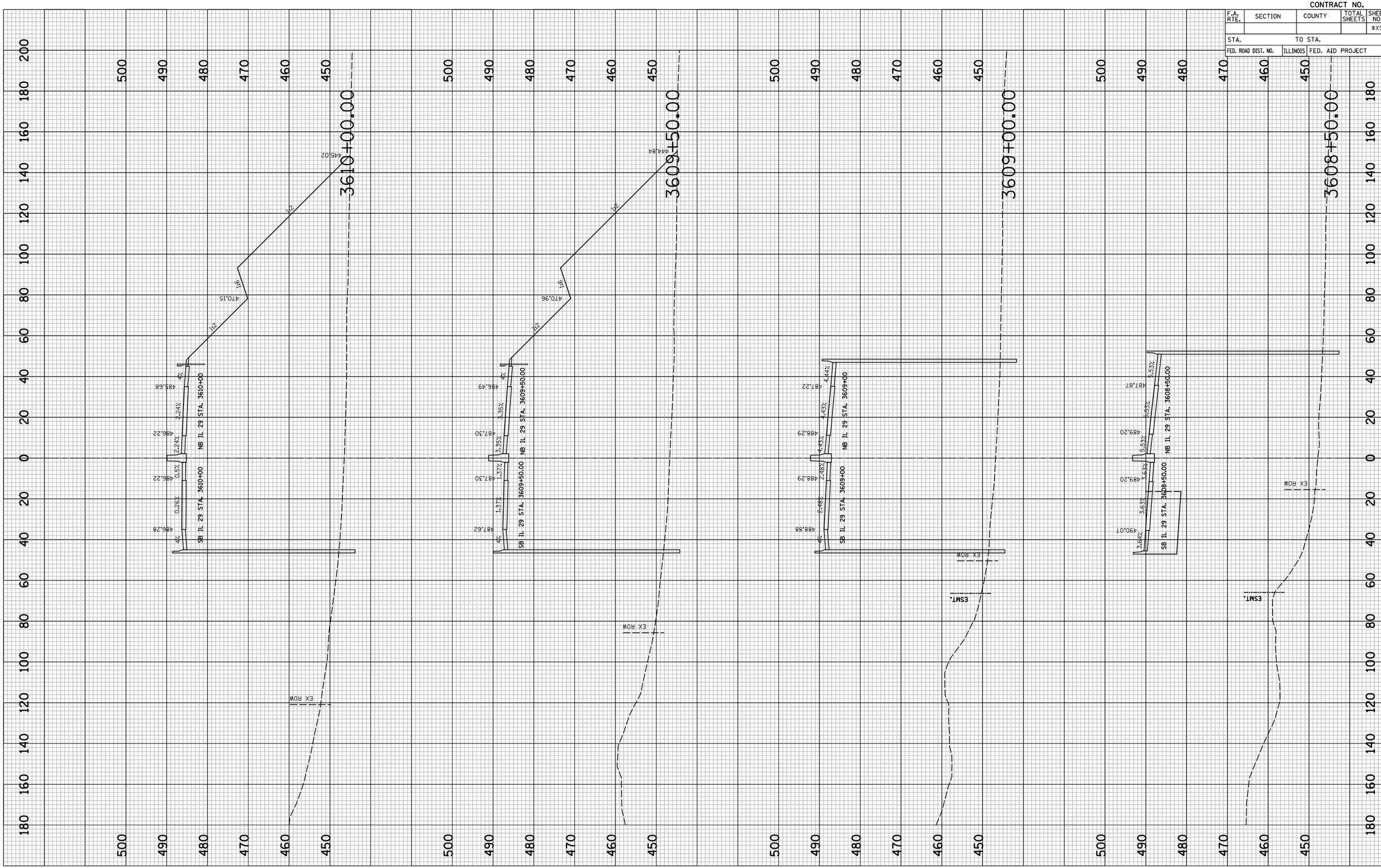

FINAL SURVEY | NOTE BOOK NO. | SURVEYED | PLOTTED | TEMPLATE | AREAS | AREAS CHECKED | BY | DATE

ORIGINAL SURVEY | NOTE BOOK NO. | SURVEYED | PLOTTED | TEMPLATE | AREAS | AREAS CHECKED | BY | DATE

PLOT DATE = 6/4/2010
FILE NAME = ...\8912CR338.sht
PLOT SCALE = 41.296 ' / IN.
USER NAME = Plotted by asantiag

IL 29 PROPOSED CROSS SECTIONS

CONTRACT NO.

F.A. RTE.	SECTION	COUNTY	TOTAL SHEETS	SHEET NO.
				$XS22
STA.	TO STA.			
FED. ROAD DIST. NO.	ILLINOIS FED. AID PROJECT			

FINAL SURVEY	SURVEYED	BY	DATE
	PLOTTED		
NOTE BOOK	DRAWN		
	AREAS		
NO.	AREAS CHECKED		

ORIGINAL SURVEY	SURVEYED	BY	DATE
	PLOTTED		
NOTE BOOK	DRAWN		
	AREAS		
NO.	AREAS CHECKED		

PLOT DATE = 6/4/2018
FILE NAME = ...\B912CF338.sht
PLOT SCALE = 41.296 ' / IN.
USER NAME = Plotted by asantiag

IL 29 PROPOSED CROSS SECTIONS

CONTRACT NO.

F.A. RTE.	SECTION	COUNTY	TOTAL SHEETS	SHEET NO.
				$XS23
STA.		TO STA.		
FED. ROAD DIST. NO.	ILLINOIS	FED. AID PROJECT		

FINAL SURVEY	SURVEYED	BY	DATE
NOTE BOOK	PLOTTED		
NO.	DRAWN		
	AREAS		
	AREAS CHECKED		

ORIGINAL SURVEY	SURVEYED	BY	DATE
NOTE BOOK	PLOTTED		
NO.	DRAWN		
	AREAS		
	AREAS CHECKED		

PLOT DATE = 6/4/2018
FILE NAME = ...\B912CP538.sht
PLOT SCALE = 41.296 ' / IN.
USER NAME = Plotted by asantag

IL 29 PROPOSED CROSS SECTIONS

CONTRACT NO.

F.A. RTE.	SECTION	COUNTY	TOTAL SHEETS	SHEET NO.
				$XS24
STA.	TO STA.			
FED. ROAD DIST. NO.	ILLINOIS	FED. AID PROJECT		

FINAL SURVEY	SURVEYED	BY	DATE
	PLOTTED		
NOTE BOOK	DRAWN		
	AREAS		
NO.	AREAS CHECKED		

ORIGINAL SURVEY	SURVEYED	BY	DATE
	PLOTTED		
NOTE BOOK	DRAWN		
	AREAS		
NO.	AREAS CHECKED		

PLOT DATE = 6/4/2010
FILE NAME = ...\8912ff338.sht
PLOT SCALE = 41.296 ' / IN.
USER NAME = Plotted by seantag

IL 29 PROPOSED CROSS SECTIONS

CONTRACT NO.

F.A. RTE.	SECTION	COUNTY	TOTAL SHEETS	SHEET NO.
				$XS25
STA.	TO STA.			
FED. ROAD DIST. NO.	ILLINOIS	FED. AID PROJECT		

FINAL SURVEY	SURVEYED	BY	DATE
	PLOTTED		
NOTE BOOK	DRAWN AT		
NO.	AREAS CHECKED		

ORIGINAL SURVEY	SURVEYED	BY	DATE
	PLOTTED		
NOTE BOOK	DRAWN AT		
NO.	AREAS CHECKED		

PLOT DATE = 6/4/2010
FILE NAME = ...\891213338.sht
PLOT SCALE = 41.296 ' / IN.
USER NAME = Plotted by seantieg

IL 29 PROPOSED CROSS SECTIONS

CONTRACT NO.

F.A. RTE.	SECTION	COUNTY	TOTAL SHEETS	SHEET NO.
				$XS26
STA.	TO STA.			
FED. ROAD DIST. NO.	ILLINOIS	FED. AID PROJECT		

FINAL SURVEY	NO.	BY	DATE
NOTE BOOK			
SURVEYED			
PLOTTED			
DRAWN			
AREAS			
AREAS CHECKED			

ORIGINAL SURVEY	NO.	BY	DATE
NOTE BOOK			
SURVEYED			
PLOTTED			
DRAWN			
AREAS			
AREAS CHECKED			

PLOT DATE = 6/4/2010
FILE NAME = ...\8912CP338.sht
PLOT SCALE = 41.296 ' / IN.
USER NAME = Plotted by asantag

IL 29 PROPOSED CROSS SECTIONS

CONTRACT NO.

F.A. RTE.	SECTION	COUNTY	TOTAL SHEETS	SHEET NO.
				$XS27
STA.		TO STA.		
FED. ROAD DIST. NO.	ILLINOIS	FED. AID PROJECT		

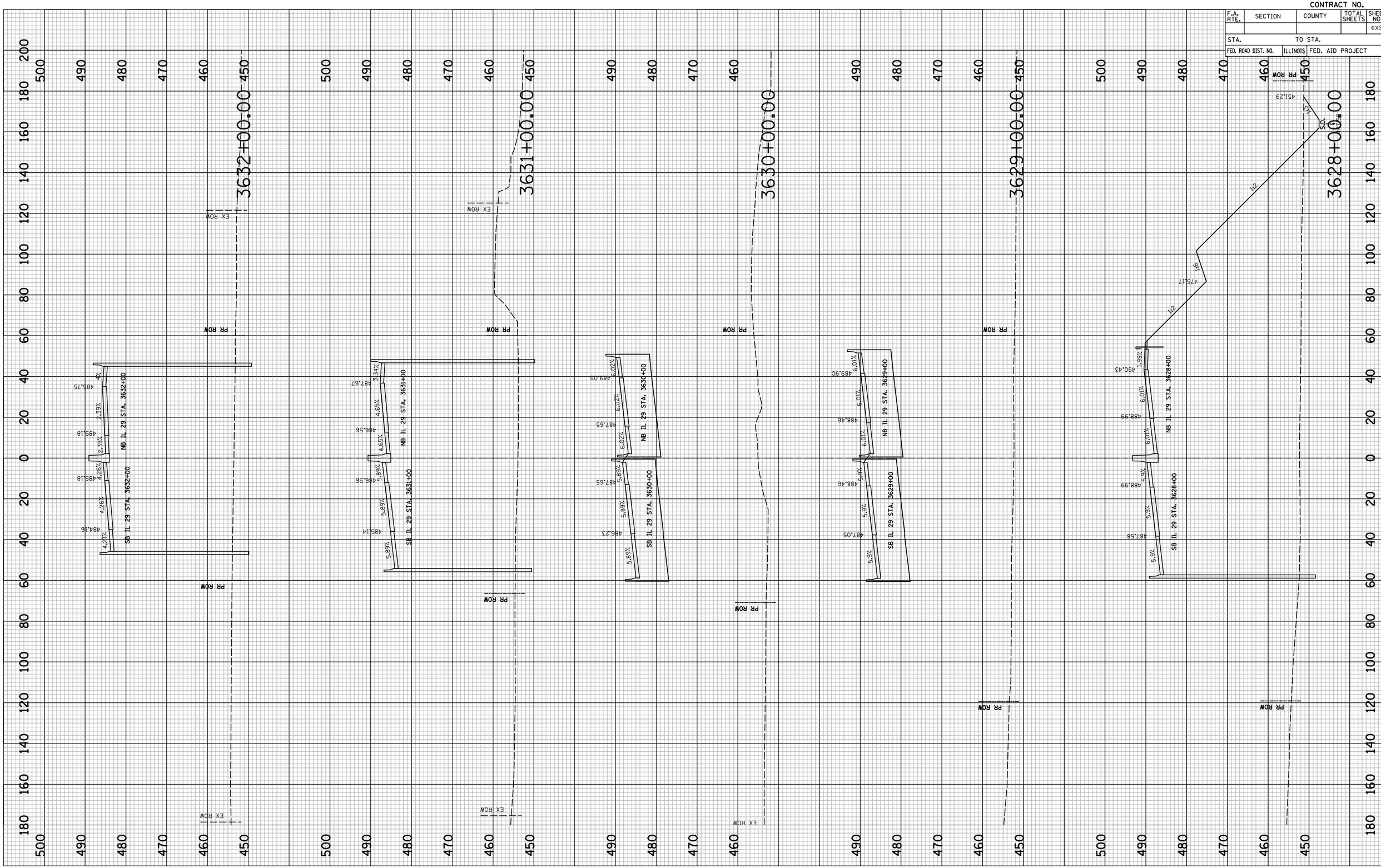

FINAL SURVEY | NOTE BOOK NO. | SURVEYED | PLOTTED | TEMPLATE | AREAS | AREAS CHECKED | BY | DATE

ORIGINAL SURVEY | NOTE BOOK NO. | SURVEYED | PLOTTED | TEMPLATE | AREAS | AREAS CHECKED | BY | DATE

PLOT DATE = 6/4/2010
FILE NAME = ...\8912CR338.sht
PLOT SCALE = 41.296 ' / IN.
USER NAME = Plotted by asantiag

IL 29 PROPOSED CROSS SECTIONS

CONTRACT NO.

F.A. RTE.	SECTION	COUNTY	TOTAL SHEETS	SHEET NO.
				$XS28
STA.		TO STA.		
FED. ROAD DIST. NO.	ILLINOIS	FED. AID PROJECT		

FINAL SURVEY	SURVEYED	BY	DATE
NOTE BOOK	PLOTTED		
NO.	TRACED		
	AREAS		
	AREAS CHECKED		

ORIGINAL SURVEY	SURVEYED	BY	DATE
NOTE BOOK	PLOTTED		
	TRACED		
	AREAS		
	AREAS CHECKED		

PLOT DATE = 6/4/2018
FILE NAME = ...\B912CF338.sht
PLOT SCALE = 41.296 ' / IN.
USER NAME = Plotted by asantiag

IL 29 PROPOSED CROSS SECTIONS

CONTRACT NO.

F.A. RTE.	SECTION	COUNTY	TOTAL SHEETS	SHEET NO.
				$XS29
STA.	TO STA.			
FED. ROAD DIST. NO.	ILLINOIS	FED. AID PROJECT		

FINAL SURVEY	SURVEYED	BY	DATE
NOTE BOOK	PLOTTED		
	DRAWN		
NO.	AREAS CHECKED		

ORIGINAL SURVEY	SURVEYED	BY	DATE
NOTE BOOK	PLOTTED		
	DRAWN		
NO.	AREAS CHECKED		

PLOT DATE = 6/4/2010
FILE NAME = ...\8912\338.sht
PLOT SCALE = 41.296 ' / IN.
USER NAME = Plotted by seantag

IL 29 PROPOSED CROSS SECTIONS

CONTRACT NO.

F.A. RTE.	SECTION	COUNTY	TOTAL SHEETS	SHEET NO.
				$XS30
STA.	TO STA.			
FED. ROAD DIST. NO.	ILLINOIS	FED. AID PROJECT		

FINAL SURVEY	NOTE BOOK	NO.
SURVEYED		BY
PLOTTED		DATE
DRAWN		
AREAS		
AREAS CHECKED		

ORIGINAL SURVEY	NOTE BOOK	NO.
SURVEYED		BY
PLOTTED		DATE
DRAWN		
AREAS		
AREAS CHECKED		

PLOT DATE = 6/4/2010
FILE NAME = ...\8912ff338.sht
PLOT SCALE = 41.296 ' / IN.
USER NAME = Plotted by seantieg

IL 29 PROPOSED CROSS SECTIONS

CONTRACT NO.

F.A. RTE.	SECTION	COUNTY	TOTAL SHEETS	SHEET NO.
				$XS31
STA.		TO STA.		
FED. ROAD DIST. NO.	ILLINOIS	FED. AID PROJECT		

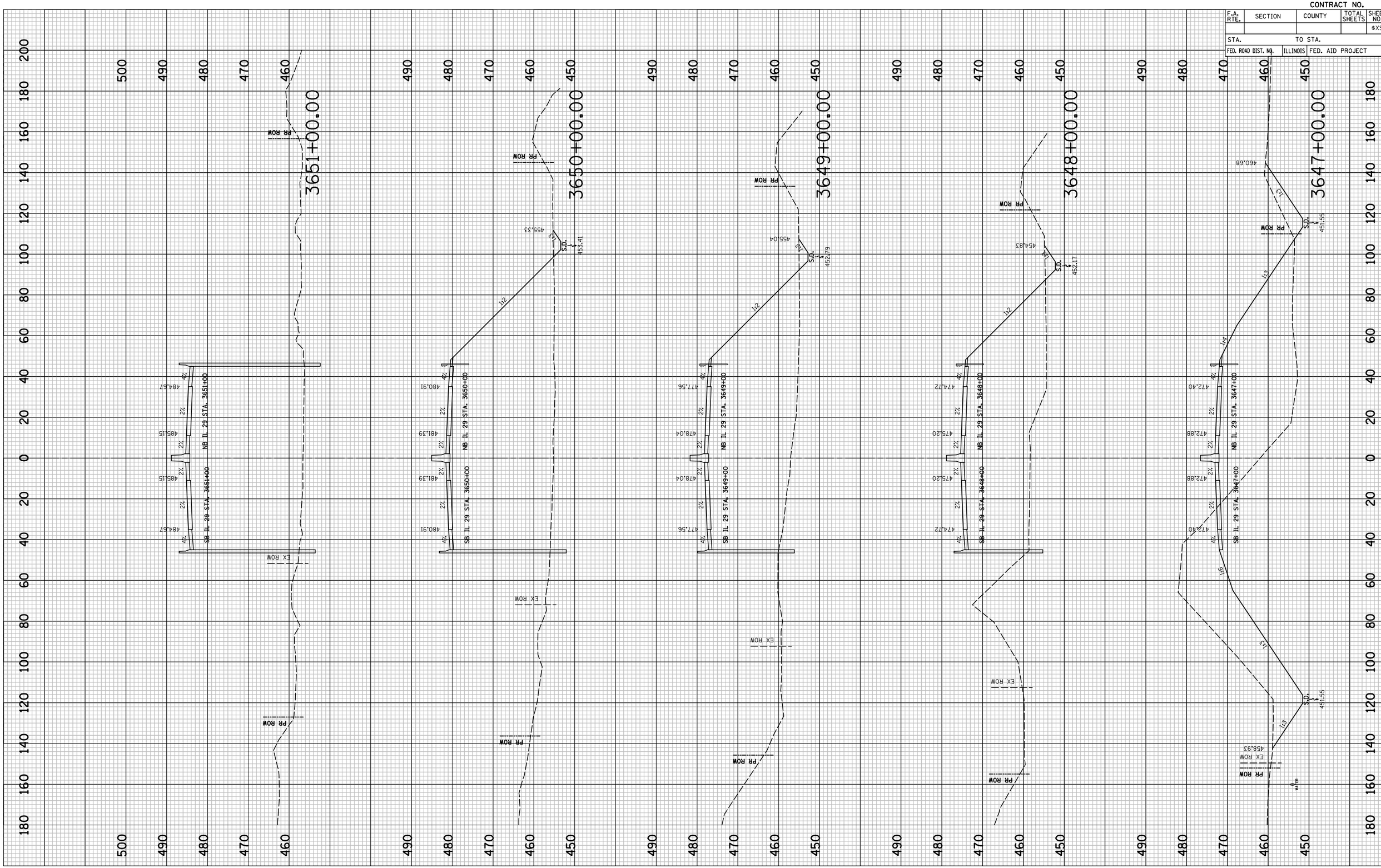

FINAL SURVEY | NOTE BOOK NO. | SURVEYED | PLOTTED | TEMPLATE | AREAS | AREAS CHECKED | BY | DATE

ORIGINAL SURVEY | NOTE BOOK NO. | SURVEYED | PLOTTED | TEMPLATE | AREAS | AREAS CHECKED | BY | DATE

PLOT DATE = 6/4/2010
FILE NAME = ...\8912CR338.sht
PLOT SCALE = 41.296 ' / IN.
USER NAME = Plotted by asantiag

IL 29 PROPOSED CROSS SECTIONS

CONTRACT NO.

F.A. RTE.	SECTION	COUNTY	TOTAL SHEETS	SHEET NO.
				$XS32
STA.		TO STA.		
FED. ROAD DIST. NO.	ILLINOIS	FED. AID PROJECT		

FINAL SURVEY	SURVEYED	BY	DATE
NOTE BOOK	PLOTTED		
NO.	TRAVERSE		
	AREAS		
	AREAS CHECKED		

ORIGINAL SURVEY	SURVEYED	BY	DATE
NOTE BOOK	PLOTTED		
NO.	TRAVERSE		
	AREAS		
	AREAS CHECKED		

PLOT DATE = 6/4/2018
FILE NAME = ...\B912CF338.sht
PLOT SCALE = 41.296 ' / IN.
USER NAME = Plotted by asantiag

IL 29 PROPOSED CROSS SECTIONS

PLOT DATE = 6/4/2010
FILE NAME = ...\8912CR338.sht
PLOT SCALE = 41.296 ' / IN.
USER NAME = Plotted by asantiag

ORIGINAL SURVEY		BY	DATE
	SURVEYED		
	PLOTTED		
NOTE BOOK	TEMPLATE		
	AREAS		
NO.	AREAS CHECKED		

FINAL SURVEY		BY	DATE
	SURVEYED		
	PLOTTED		
NOTE BOOK	TEMPLATE		
	AREAS		
NO.	AREAS CHECKED		

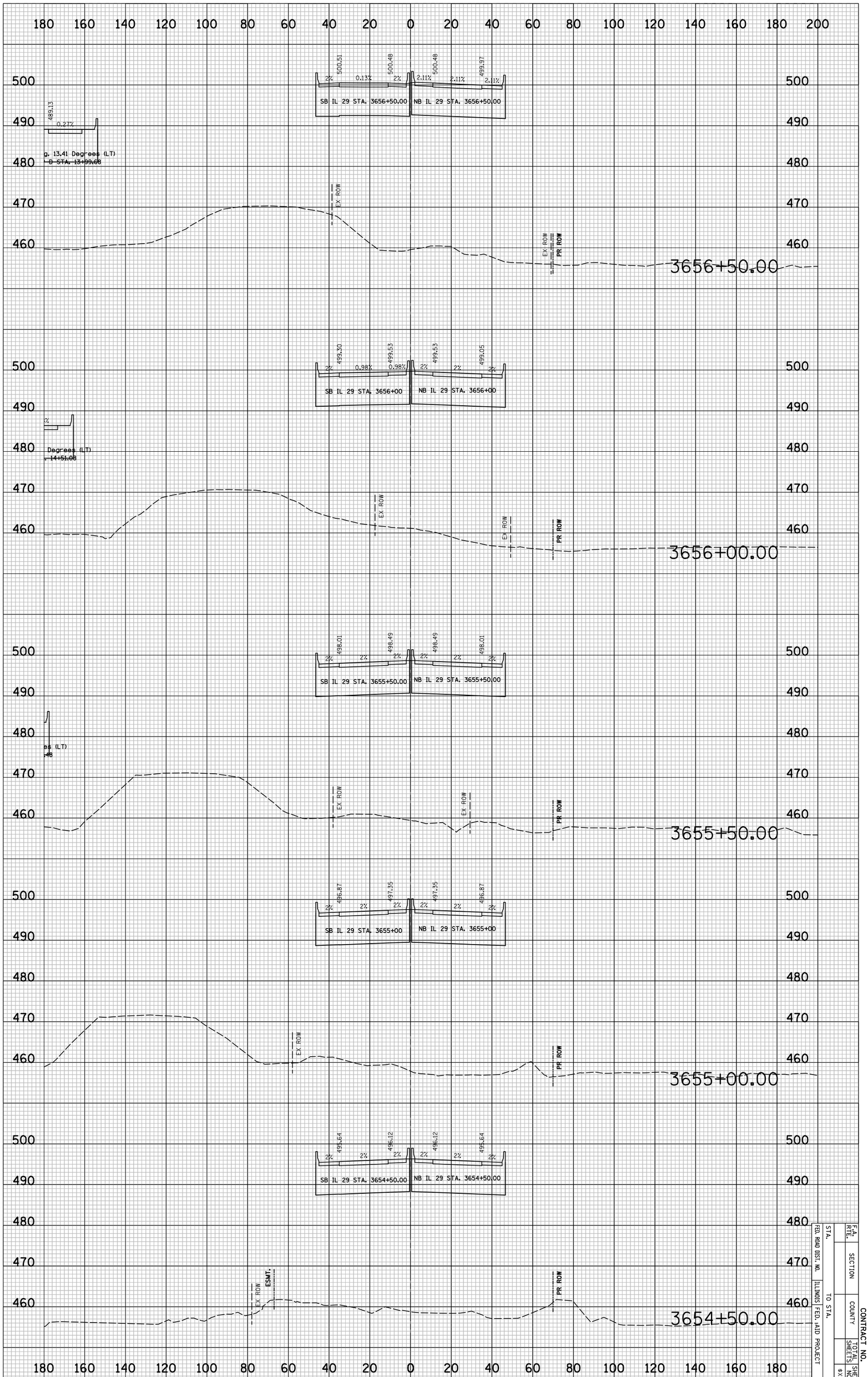

IL 29 PROPOSED CROSS SECTIONS

F.A. RTE.	SECTION		CONTRACT NO.
FED. ROAD DIST. NO.	COUNTY		SHEET NO.
ILLINOIS FED. AID PROJECT	TOTAL SHEETS		8X533
STA. TO STA.			

PLOT DATE = 6/4/2010
FILE NAME = ...\8912CR338.sht
PLOT SCALE = 41.296 ' / IN.
USER NAME = Plotted by asantiag

ORIGINAL SURVEY		BY	DATE
	SURVEYED		
	PLOTTED		
NOTE BOOK	TEMPLATE		
	AREAS		
NO.	AREAS CHECKED		

FINAL SURVEY		BY	DATE
	SURVEYED		
	PLOTTED		
NOTE BOOK	TEMPLATE		
	AREAS		
NO.	AREAS CHECKED		

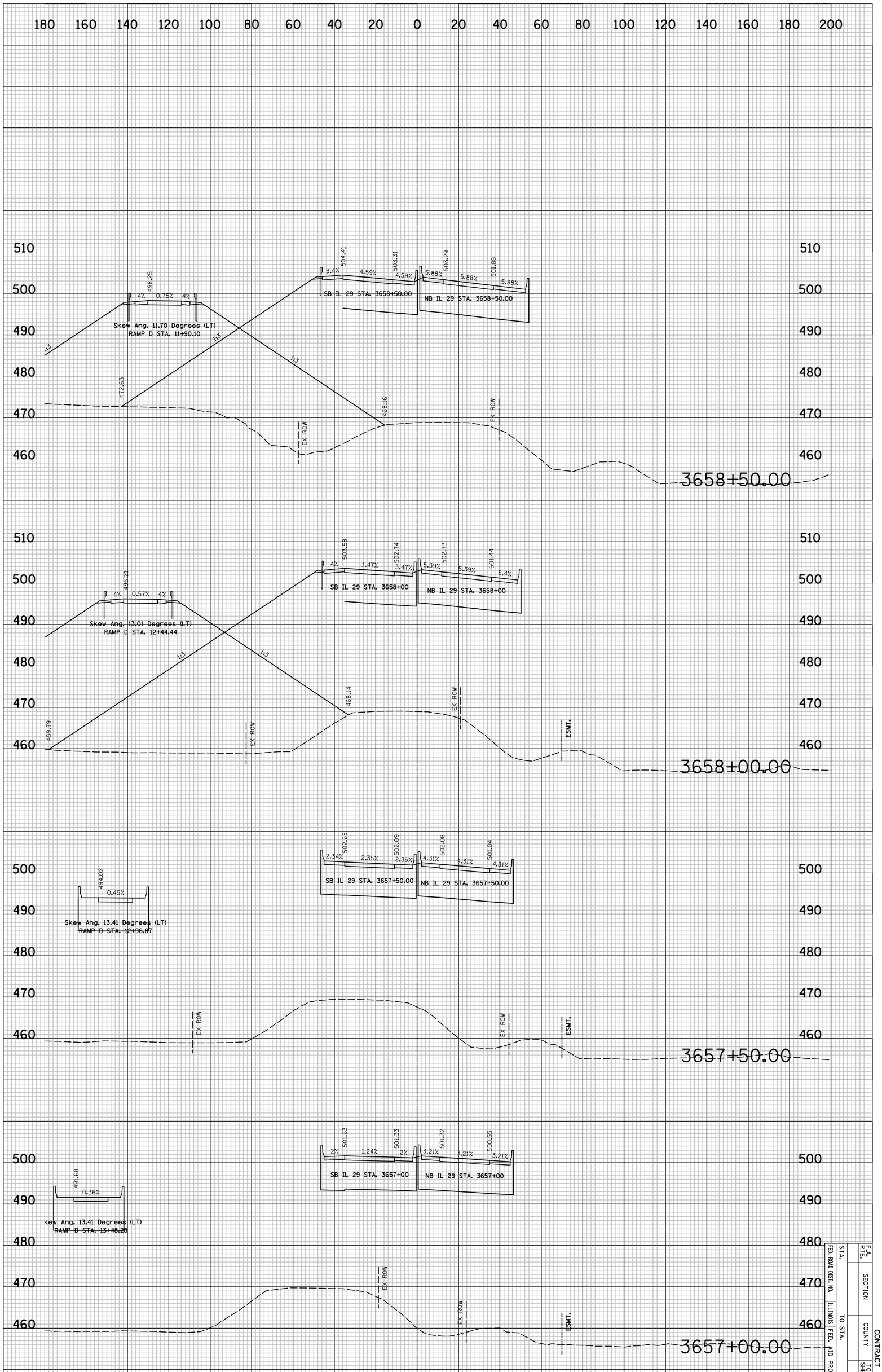

IL 29 PROPOSED CROSS SECTIONS

F.A. RTE.	SECTION		CONTRACT NO.
FED. ROAD DIST. NO.	COUNTY		SHEET NO.
STA.	ILLINOIS FED. AID PROJECT	TO STA.	TOTAL SHEETS

8X534

CONTRACT NO.

F.A. RTE.	SECTION	COUNTY	TOTAL SHEETS	SHEET NO.
				$XS35
STA.		TO STA.		
FED. ROAD DIST. NO.	ILLINOIS	FED. AID PROJECT		

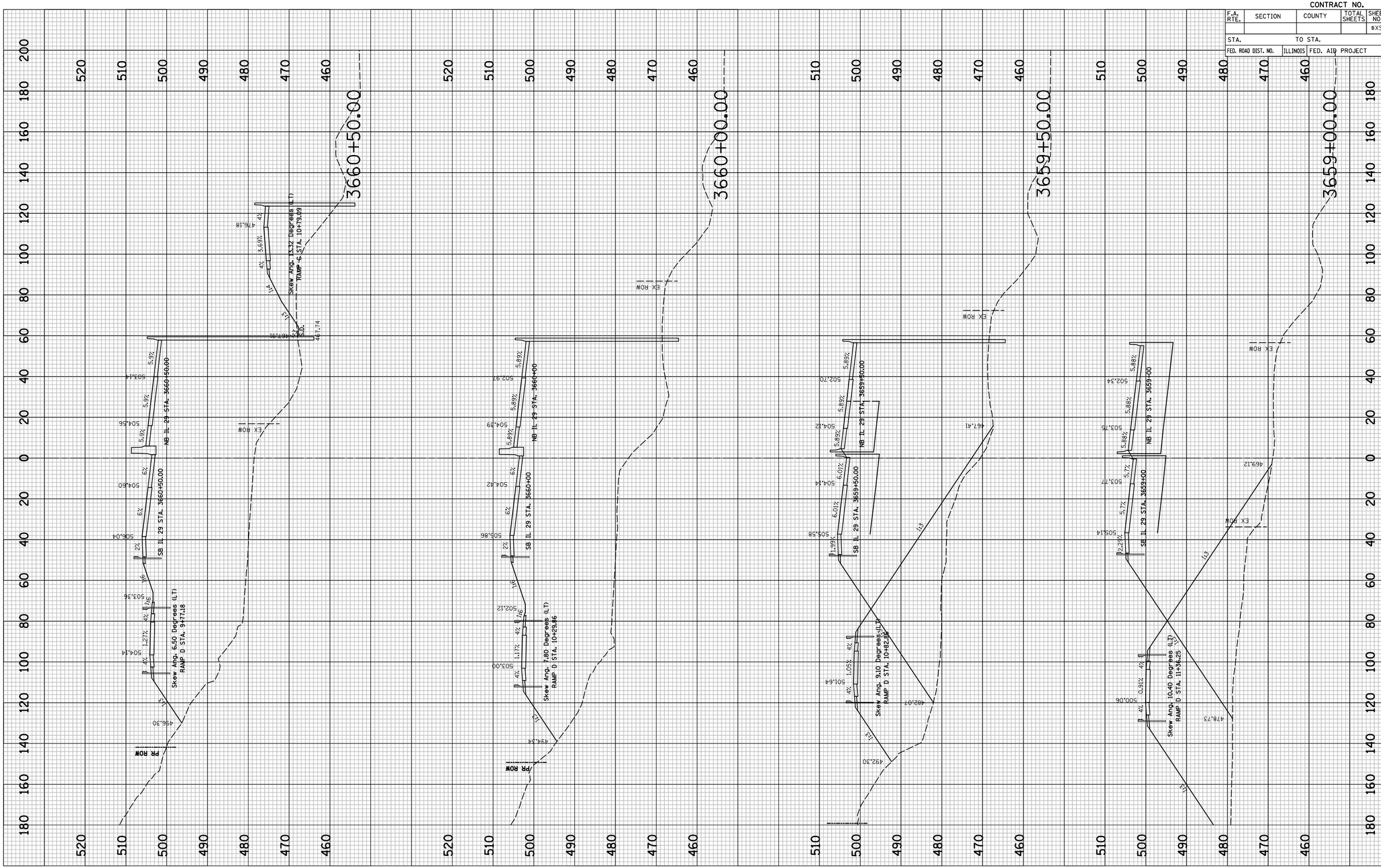

FINAL SURVEY		BY	DATE
NOTE BOOK	SURVEYED		
NO.	PLOTTED		
	TEMPLATE		
	AREAS		
	AREAS CHECKED		

ORIGINAL SURVEY		BY	DATE
NOTE BOOK	SURVEYED		
NO.	PLOTTED		
	TEMPLATE		
	AREAS		
	AREAS CHECKED		

PLOT DATE = 6/4/2010
FILE NAME = ...\8912CR338.sht
PLOT SCALE = 41.296 ' / IN.
USER NAME = Plotted by asantiag

IL 29 PROPOSED CROSS SECTIONS

CONTRACT NO.

F.A. RTE.	SECTION	COUNTY	TOTAL SHEETS	SHEET NO.
				$XS36
STA.		TO STA.		
FED. ROAD DIST. NO.	ILLINOIS	FED. AID PROJECT		

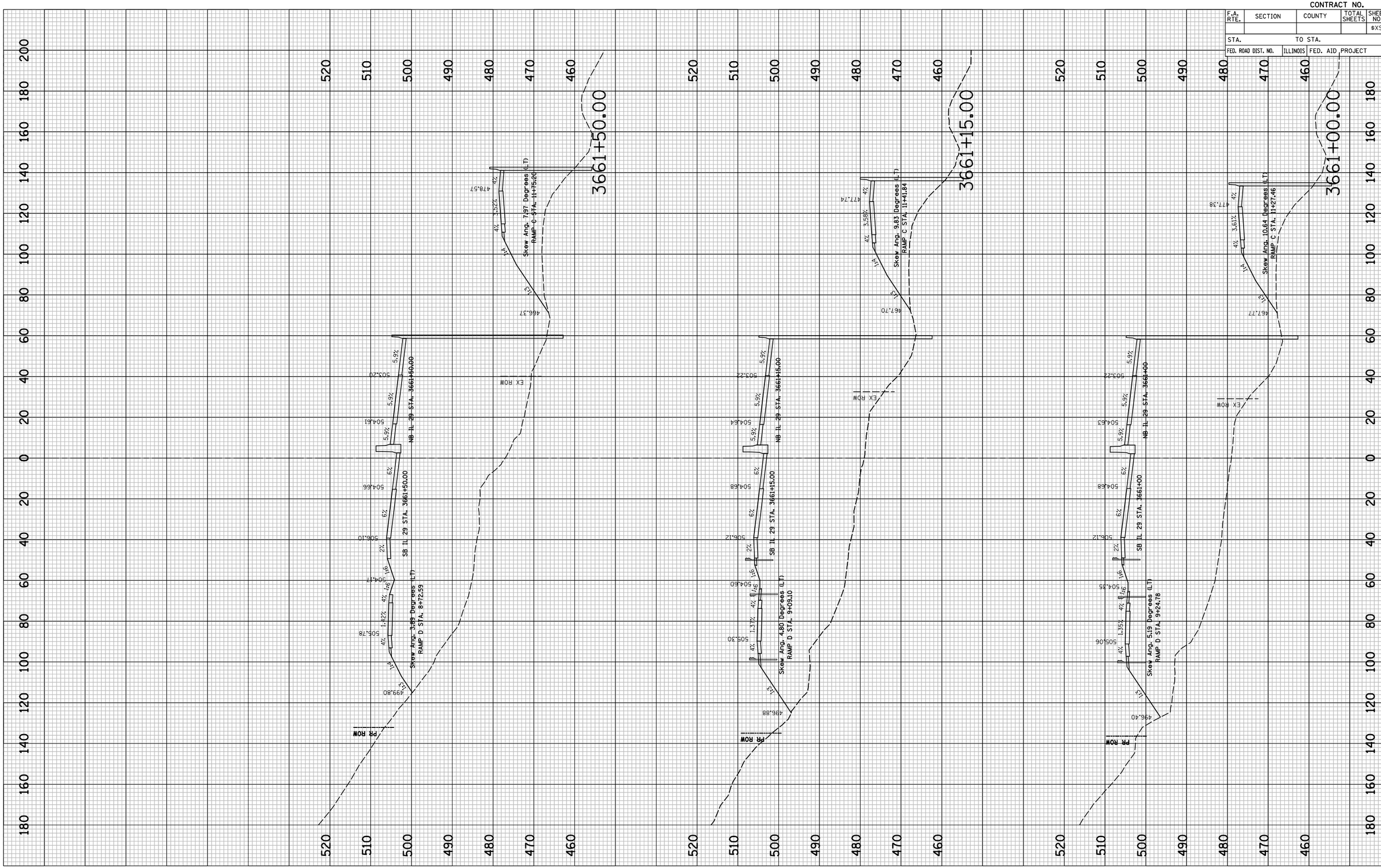

FINAL SURVEY	SURVEYED	BY	DATE
NOTE BOOK	PLOTTED		
NO.	TEMPLATE		
	AREAS		
	AREAS CHECKED		

ORIGINAL SURVEY	SURVEYED	BY	DATE
NOTE BOOK	PLOTTED		
NO.	TEMPLATE		
	AREAS		
	AREAS CHECKED		

PLOT DATE = 6/4/2010
FILE NAME = ...\8912CR338.sht
PLOT SCALE = 41.296 ' / IN.
USER NAME = Plotted by asantiag

IL 29 PROPOSED CROSS SECTIONS

CONTRACT NO.

F.A. RTE.	SECTION	COUNTY	TOTAL SHEETS	SHEET NO.
				$XS37
STA.		TO STA.		
FED. ROAD DIST. NO.	ILLINOIS	FED. AID PROJECT		

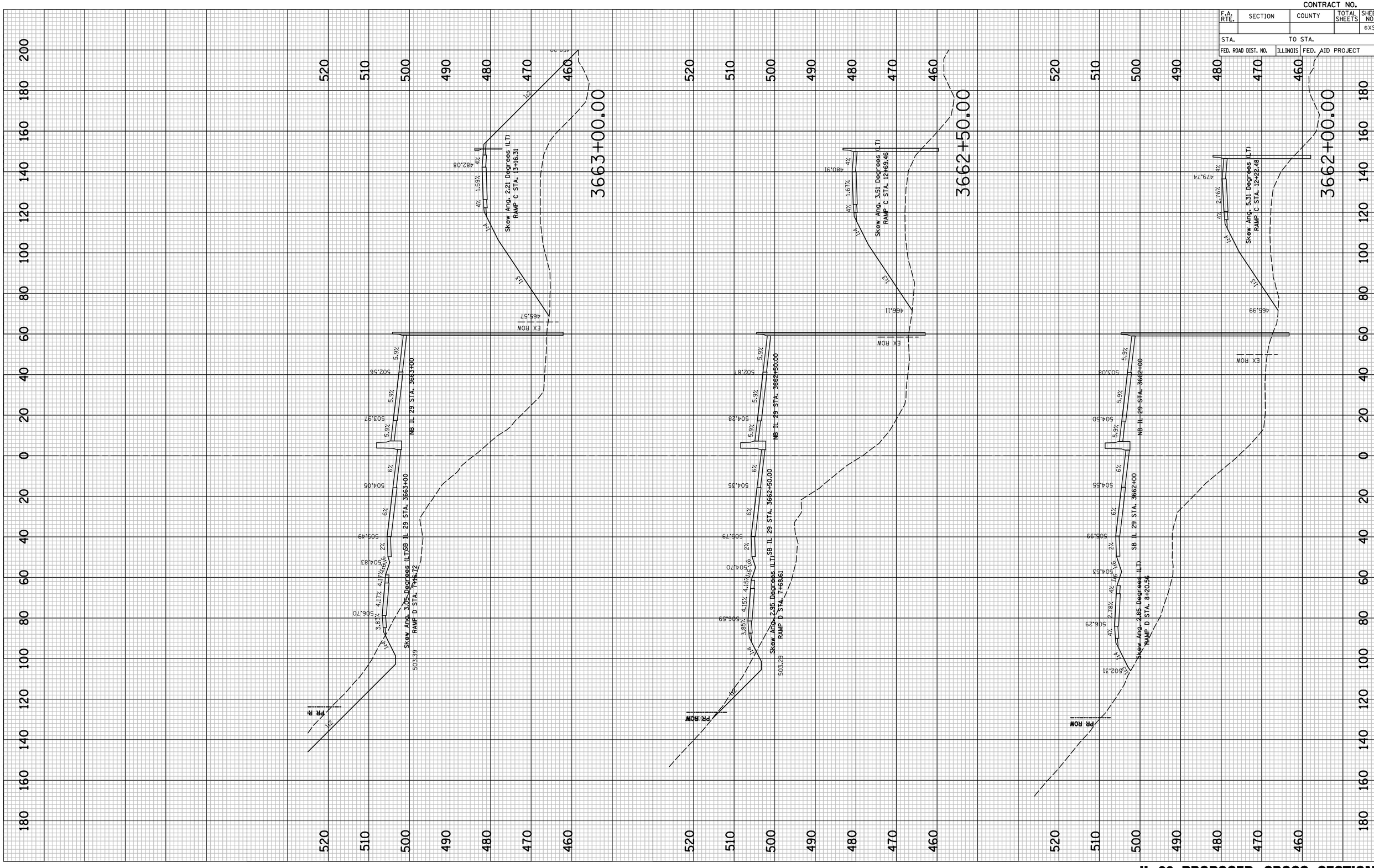

FINAL SURVEY	NOTE BOOK	NO.	SURVEYED	PLOTTED	TEMPLATE	AREAS	AREAS CHECKED	BY	DATE

ORIGINAL SURVEY	NOTE BOOK	NO.	SURVEYED	PLOTTED	TEMPLATE	AREAS	AREAS CHECKED	BY	DATE

PLOT DATE = 6/4/2010
FILE NAME = ...\8912CR338.sht
PLOT SCALE = 41.296 ' / IN.
USER NAME = Plotted by asantiag

IL 29 PROPOSED CROSS SECTIONS

PLOT DATE = 6/4/2010
FILE NAME = ...\8912CR338.sht
PLOT SCALE = 41.296 ' / IN.
USER NAME = Plotted by asantiag

ORIGINAL SURVEY		BY	DATE
	SURVEYED		
	PLOTTED		
NOTE BOOK	TEMPLATE		
	AREAS		
NO.	AREAS CHECKED		

FINAL SURVEY		BY	DATE
	SURVEYED		
	PLOTTED		
NOTE BOOK	TEMPLATE		
	AREAS		
NO.	AREAS CHECKED		

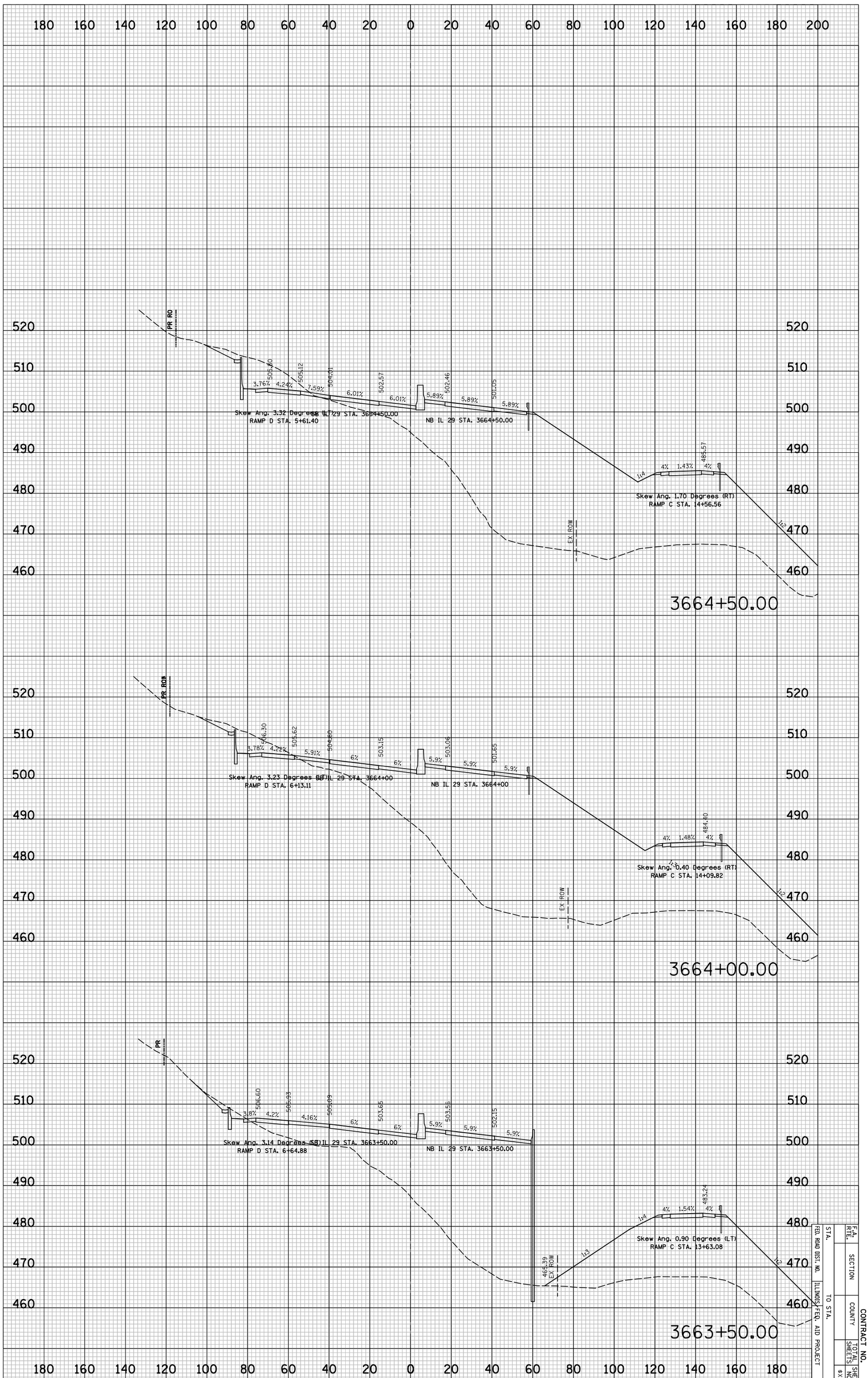

IL 29 PROPOSED CROSS SECTIONS

STA.	TO STA.	F.A. RTE.	CONTRACT NO.
FED. ROAD DIST. NO.	ILLINOIS FED. AID PROJECT	SECTION	
		COUNTY	TOTAL SHEETS
			SHEET NO.
			8X538

CONTRACT NO.

F.A. RTE.	SECTION	COUNTY	TOTAL SHEETS	SHEET NO.
				$XS39
STA.		TO STA.		
FED. ROAD DIST. NO.	ILLINOIS	FED. AID PROJECT		

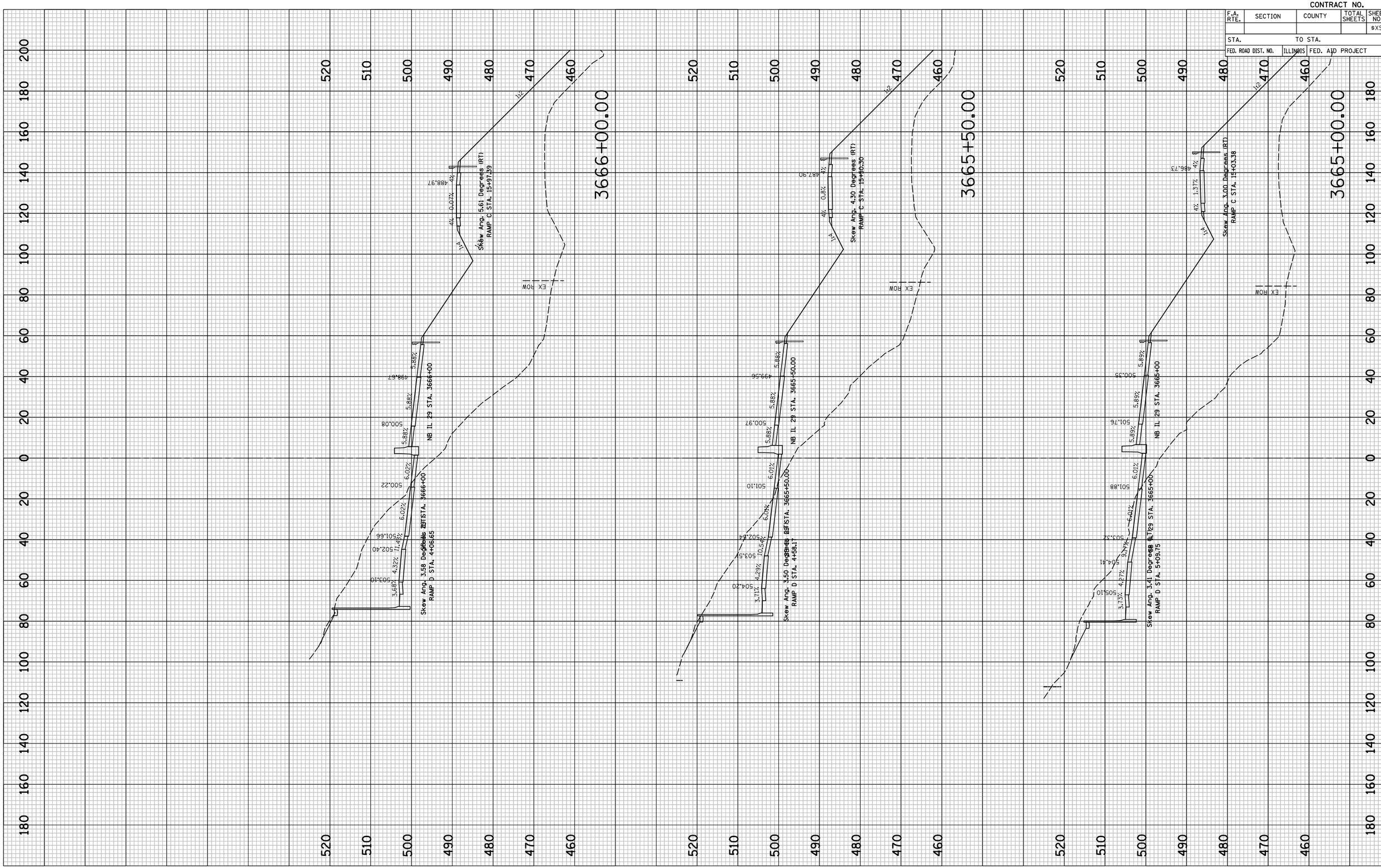

FINAL SURVEY		BY	DATE
NOTE BOOK	SURVEYED		
	PLOTTED		
	TEMPLATE		
NO.	AREAS		
	AREAS CHECKED		

ORIGINAL SURVEY		BY	DATE
NOTE BOOK	SURVEYED		
	PLOTTED		
	TEMPLATE		
NO.	AREAS		
	AREAS CHECKED		

PLOT DATE = 6/4/2010
FILE NAME = ...\8912CR338.sht
PLOT SCALE = 41.296 ' / IN.
USER NAME = Plotted by asantiag

IL 29 PROPOSED CROSS SECTIONS

PLOT DATE = 6/4/2010
FILE NAME = ...\8912CR338.sht
PLOT SCALE = 41.296 ' / IN.
USER NAME = Plotted by asantiag

ORIGINAL SURVEY		BY	DATE
	SURVEYED		
	PLOTTED		
NOTE BOOK	TEMPLATE		
	AREAS		
NO.	AREAS CHECKED		

FINAL SURVEY		BY	DATE
	SURVEYED		
	PLOTTED		
NOTE BOOK	TEMPLATE		
	AREAS		
NO.	AREAS CHECKED		

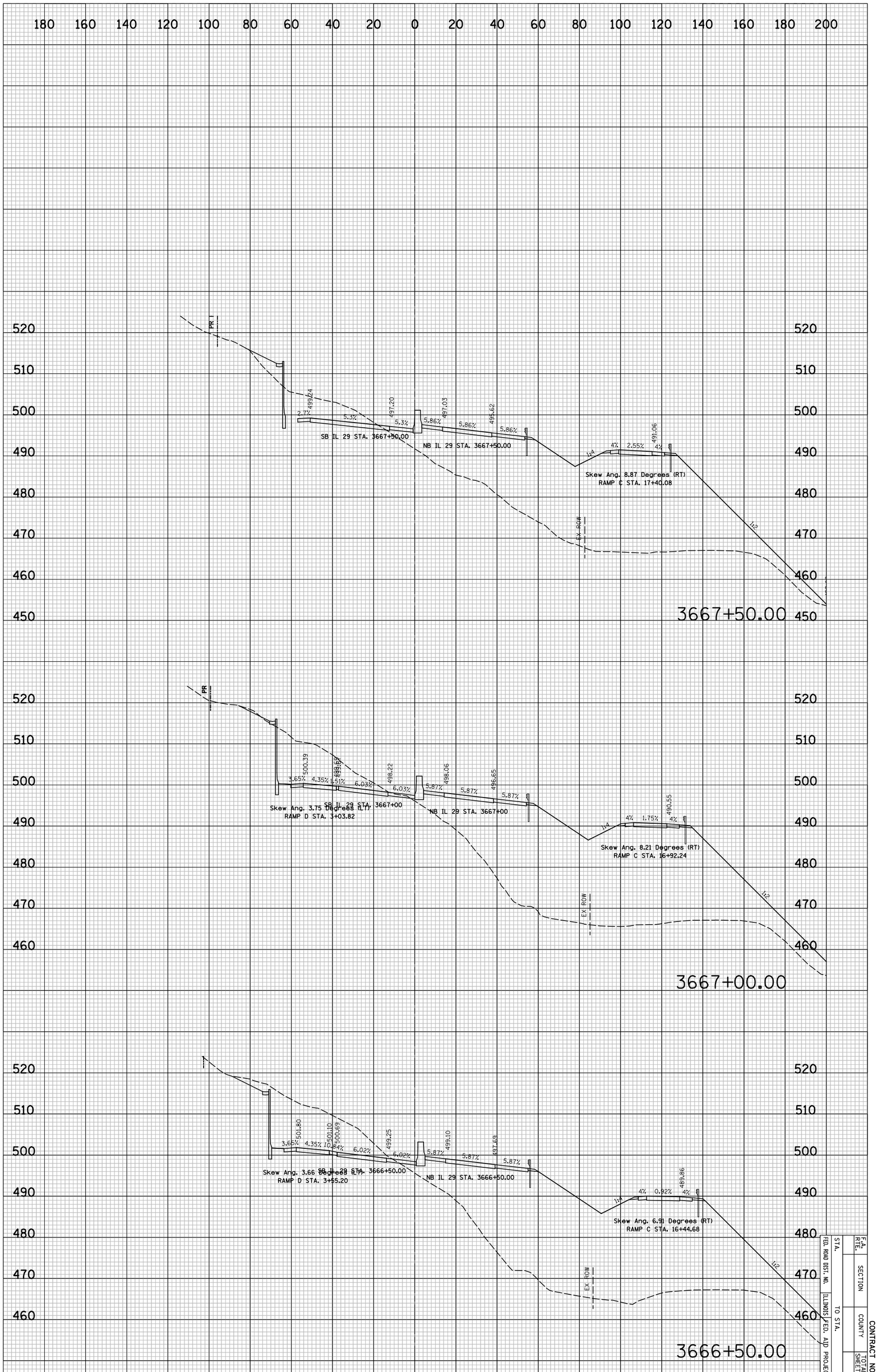

IL 29 PROPOSED CROSS SECTIONS

F.A. RTE.	SECTION	CONTRACT NO.
FED. ROAD DIST. NO.	COUNTY	TOTAL SHEETS
STA. TO STA.	ILLINOIS FED. AID PROJECT	SHEET NO.
		8X540

PLOT DATE = 6/4/2010
FILE NAME = ...\8912CR338.sht
PLOT SCALE = 41.296 ' / IN.
USER NAME = Plotted by asantiag

ORIGINAL SURVEY		BY	DATE
	SURVEYED		
	PLOTTED		
NOTE BOOK	TEMPLATE		
	AREAS		
NO.	AREAS CHECKED		

FINAL SURVEY		BY	DATE
	SURVEYED		
	PLOTTED		
NOTE BOOK	TEMPLATE		
	AREAS		
NO.	AREAS CHECKED		

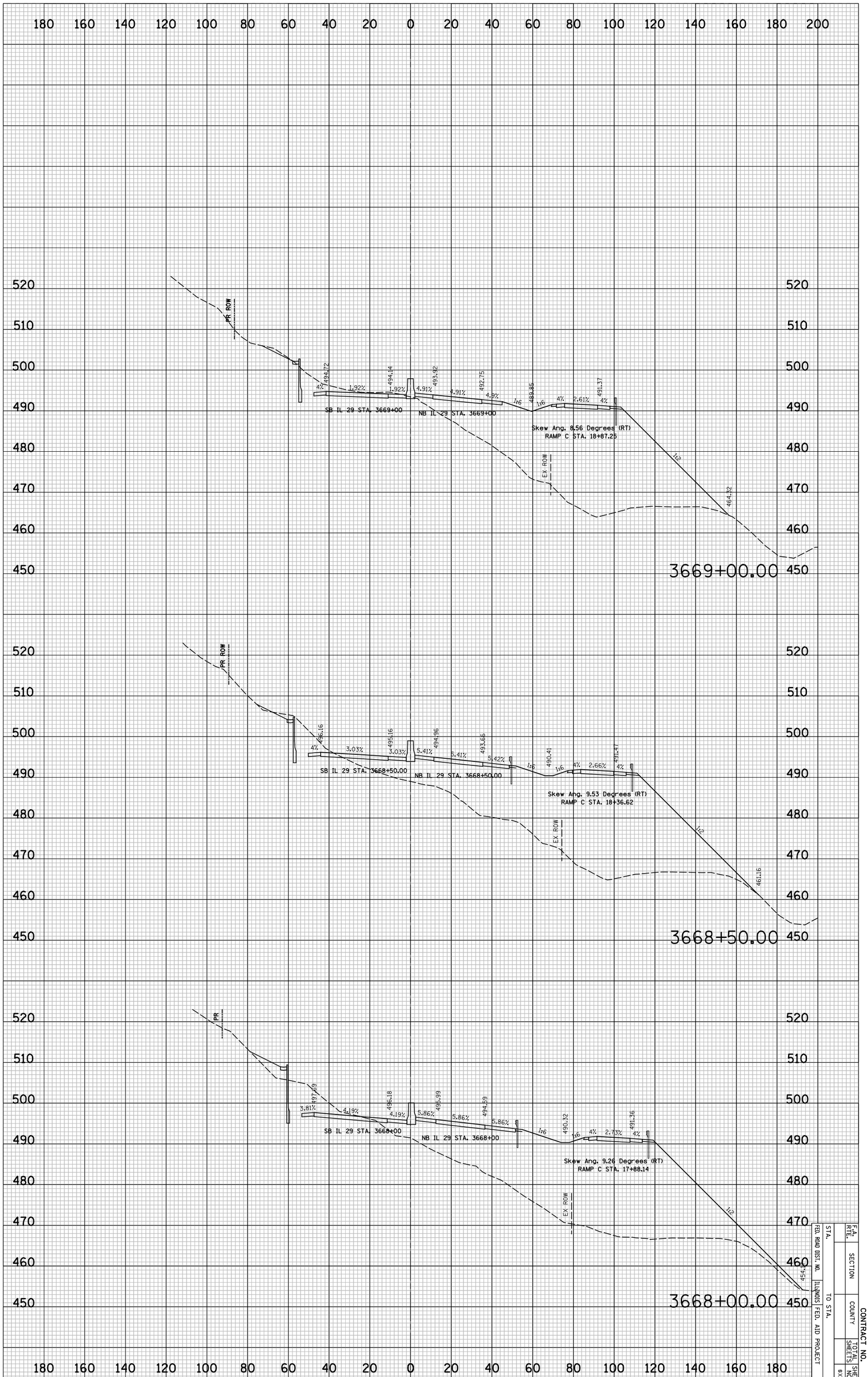

IL 29 PROPOSED CROSS SECTIONS

F.A. RTE.	SECTION		CONTRACT NO.
STA.		COUNTY	
FED. ROAD DIST. NO.	ILLINOIS FED. AID PROJECT	TOTAL SHEETS	SHEET NO.
TO STA.			8XS41

CONTRACT NO.

F.A. RTE.	SECTION	COUNTY	TOTAL SHEETS	SHEET NO.
				$XS42
STA.	TO STA.			
FED. ROAD DIST. NO.	ILLINOIS	FED. AID PROJECT		

FINAL SURVEY	SURVEYED	BY	DATE
NOTE BOOK	PLOTTED		
NO.	TRACED		
	AREAS		
	AREAS CHECKED		

ORIGINAL SURVEY	SURVEYED	BY	DATE
NOTE BOOK	PLOTTED		
NO.	TRACED		
	AREAS		
	AREAS CHECKED		

PLOT DATE = 6/4/2018
FILE NAME = ...\B912CFR338.sht
PLOT SCALE = 41.296 ' / IN.
USER NAME = Plotted by asantiag

IL 29 PROPOSED CROSS SECTIONS

CONTRACT NO.

F.A. RTE.	SECTION	COUNTY	TOTAL SHEETS	SHEET NO.
				$XS43
STA.	TO STA.			
FED. ROAD DIST. NO.	ILLINOIS	FED. AID PROJECT		

FINAL SURVEY	NOTE BOOK	NO.
SURVEYED		BY
PLOTTED		DATE
DRAWN BY		
AREAS		
AREAS CHECKED		

ORIGINAL SURVEY	NOTE BOOK	NO.
SURVEYED		BY
PLOTTED		DATE
DRAWN BY		
AREAS		
AREAS CHECKED		

PLOT DATE = 6/4/2010
FILE NAME = ...\8912C338.sht
PLOT SCALE = 41.296 ' / IN.
USER NAME = Plotted by seantag

IL 29 PROPOSED CROSS SECTIONS

CONTRACT NO.

F.A. RTE.	SECTION	COUNTY	TOTAL SHEETS	SHEET NO.
				$XS44
STA.		TO STA.		
FED. ROAD DIST. NO.	ILLINOIS	FED. AID PROJECT		

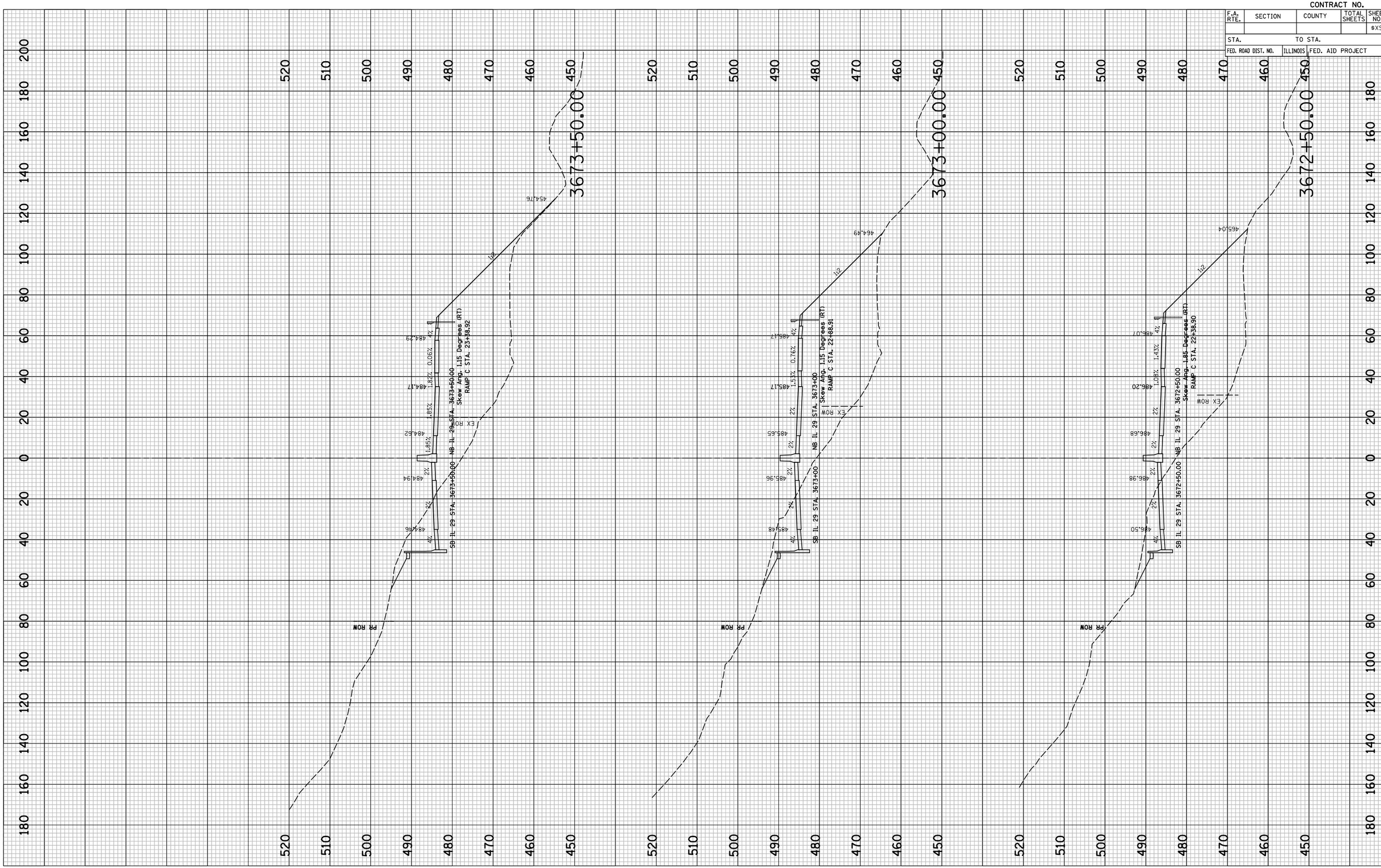

FINAL SURVEY | NOTE BOOK NO. | SURVEYED | PLOTTED | TEMPLATE | AREAS | AREAS CHECKED | BY | DATE

ORIGINAL SURVEY | NOTE BOOK NO. | SURVEYED | PLOTTED | TEMPLATE | AREAS | AREAS CHECKED | BY | DATE

PLOT DATE = 6/4/2010
FILE NAME = ...\8912CR338.sht
PLOT SCALE = 41.296 ' / IN.
USER NAME = Plotted by asantiag

IL 29 PROPOSED CROSS SECTIONS

CONTRACT NO.

F.A. RTE.	SECTION	COUNTY	TOTAL SHEETS	SHEET NO.
				$XS45
STA.	TO STA.			
FED. ROAD DIST. NO.	ILLINOIS	FED. AID PROJECT		

FINAL SURVEY	SURVEYED	BY	DATE
NOTE BOOK	PLOTTED		
NO.	TRAVERSE		
	AREAS		
	AREAS CHECKED		

ORIGINAL SURVEY	SURVEYED	BY	DATE
NOTE BOOK	PLOTTED		
NO.	TRAVERSE		
	AREAS		
	AREAS CHECKED		

PLOT DATE = 6/4/2018
FILE NAME = ...\B912CP338.sht
PLOT SCALE = 41.296 ' / IN.
USER NAME = Plotted by asantiag

IL 29 PROPOSED CROSS SECTIONS

CONTRACT NO.

F.A. RTE.	SECTION	COUNTY	TOTAL SHEETS	SHEET NO.
				$XS46
STA.		TO STA.		
FED. ROAD DIST. NO.	ILLINOIS	FED. AID PROJECT		

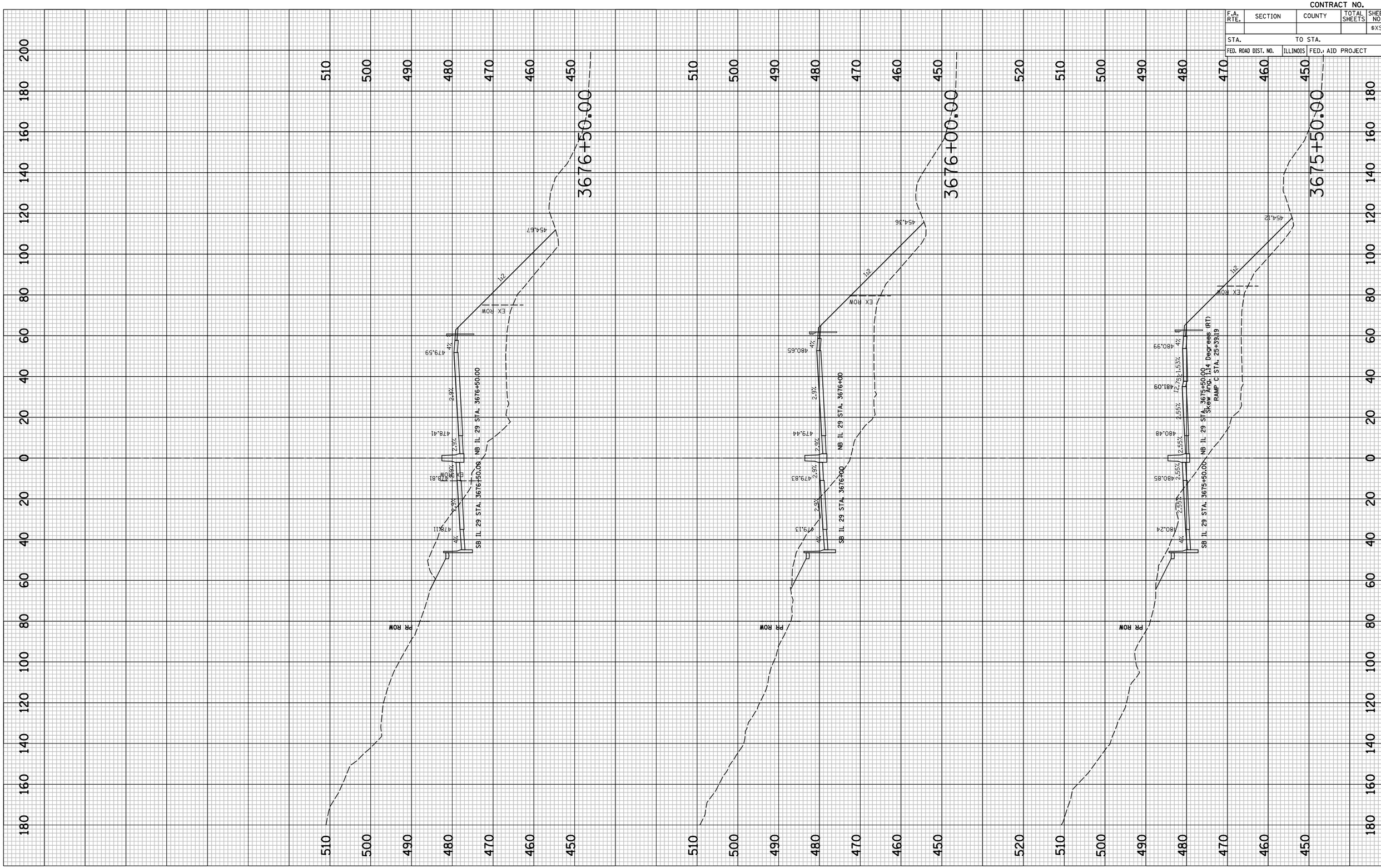

FINAL SURVEY		BY	DATE
NOTE BOOK	SURVEYED		
	PLOTTED		
	TEMPLATE		
	AREAS		
NO.	AREAS CHECKED		

ORIGINAL SURVEY		BY	DATE
NOTE BOOK	SURVEYED		
	PLOTTED		
	TEMPLATE		
	AREAS		
NO.	AREAS CHECKED		

PLOT DATE = 6/4/2010
FILE NAME = ...\8912CR338.sht
PLOT SCALE = 41.296 ' / IN.
USER NAME = Plotted by asantiag

IL 29 PROPOSED CROSS SECTIONS

CONTRACT NO.

F.A. RTE.	SECTION	COUNTY	TOTAL SHEETS	SHEET NO.
				$XS47
STA.		TO STA.		
FED. ROAD DIST. NO.	ILLINOIS	FED. AID PROJECT		

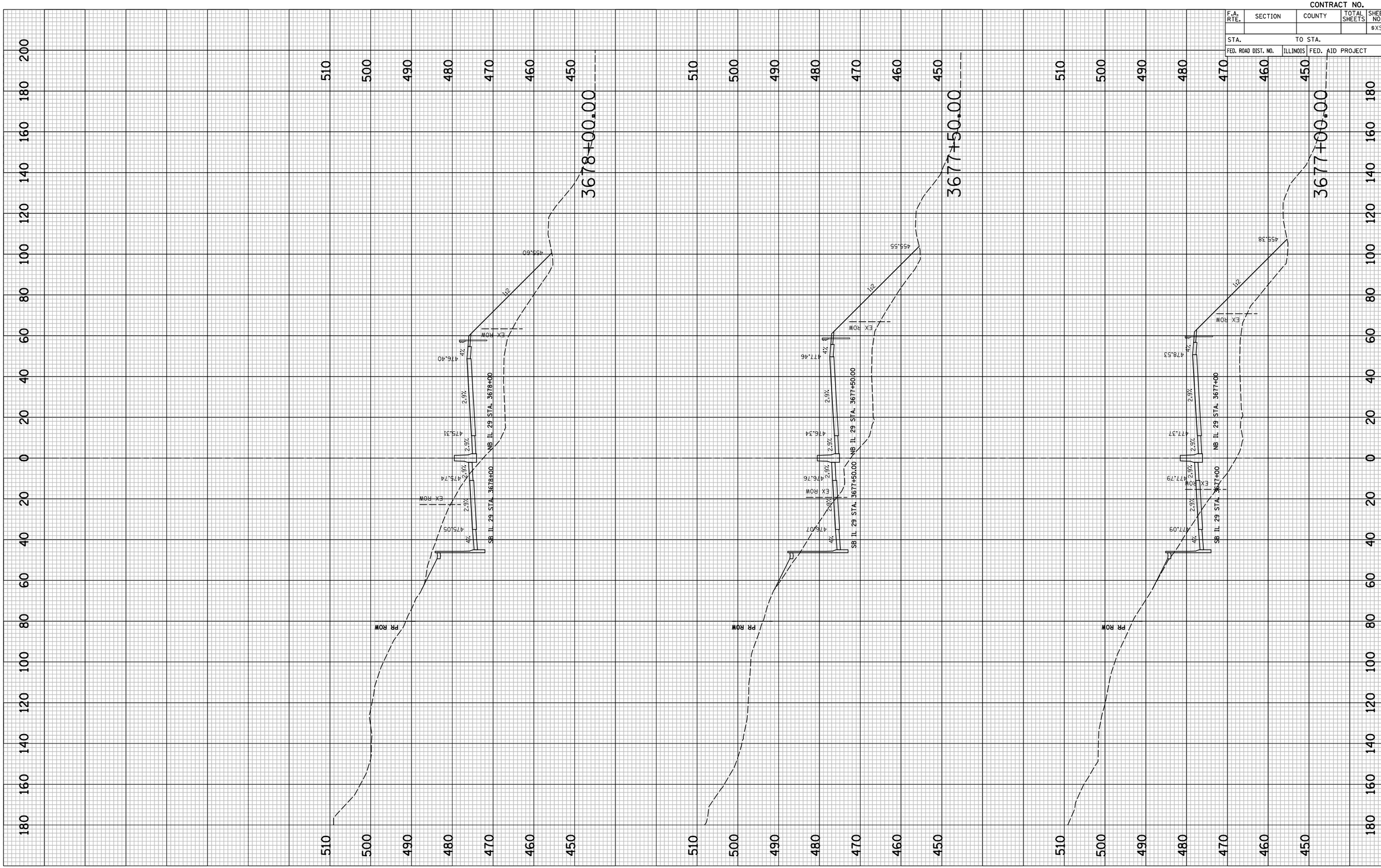

FINAL SURVEY | NOTE BOOK NO. | SURVEYED | PLOTTED | TEMPLATE | AREAS | AREAS CHECKED | BY | DATE

ORIGINAL SURVEY | NOTE BOOK NO. | SURVEYED | PLOTTED | TEMPLATE | AREAS | AREAS CHECKED | BY | DATE

PLOT DATE = 6/4/2010
FILE NAME = ...\8912CR338.sht
PLOT SCALE = 41.296 ' / IN.
USER NAME = Plotted by asantiag

IL 29 PROPOSED CROSS SECTIONS

CONTRACT NO.

F.A. RTE.	SECTION	COUNTY	TOTAL SHEETS	SHEET NO.
				$XS48
STA.	TO STA.			
FED. ROAD DIST. NO.	ILLINOIS	FED. AID PROJECT		

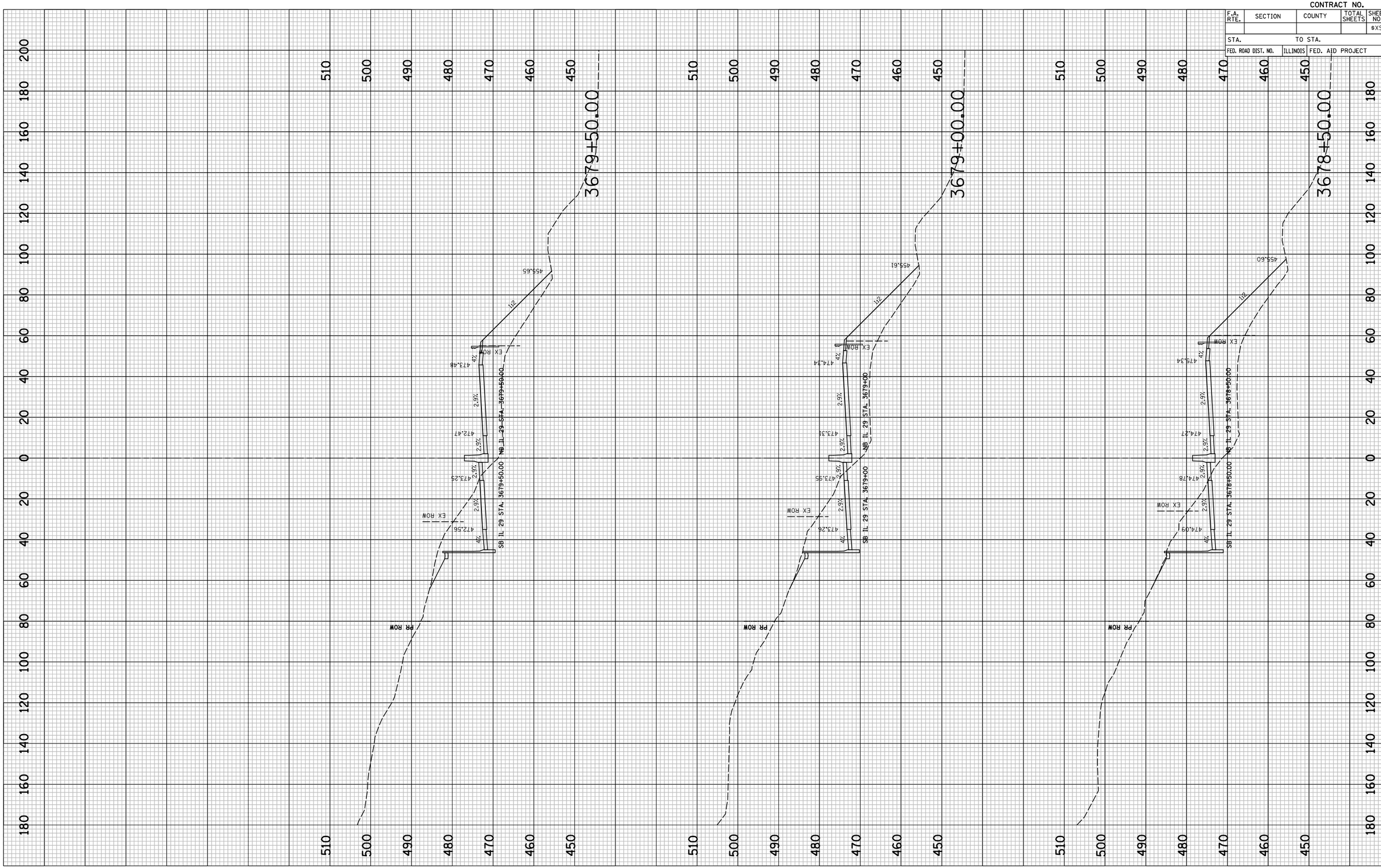

FINAL SURVEY		BY	DATE
NOTE BOOK	SURVEYED		
NO.	PLOTTED		
	TEMPLATE		
	AREAS		
	AREAS CHECKED		

ORIGINAL SURVEY		BY	DATE
NOTE BOOK	SURVEYED		
NO.	PLOTTED		
	TEMPLATE		
	AREAS		
	AREAS CHECKED		

PLOT DATE = 6/4/2010
FILE NAME = ...\8912CR338.sht
PLOT SCALE = 41.296 ' / IN.
USER NAME = Plotted by asantiag

IL 29 PROPOSED CROSS SECTIONS

CONTRACT NO.

F.A. RTE.	SECTION	COUNTY	TOTAL SHEETS	SHEET NO.
				$XS49
STA.	TO STA.			
FED. ROAD DIST. NO.	ILLINOIS	FED. AID PROJECT		

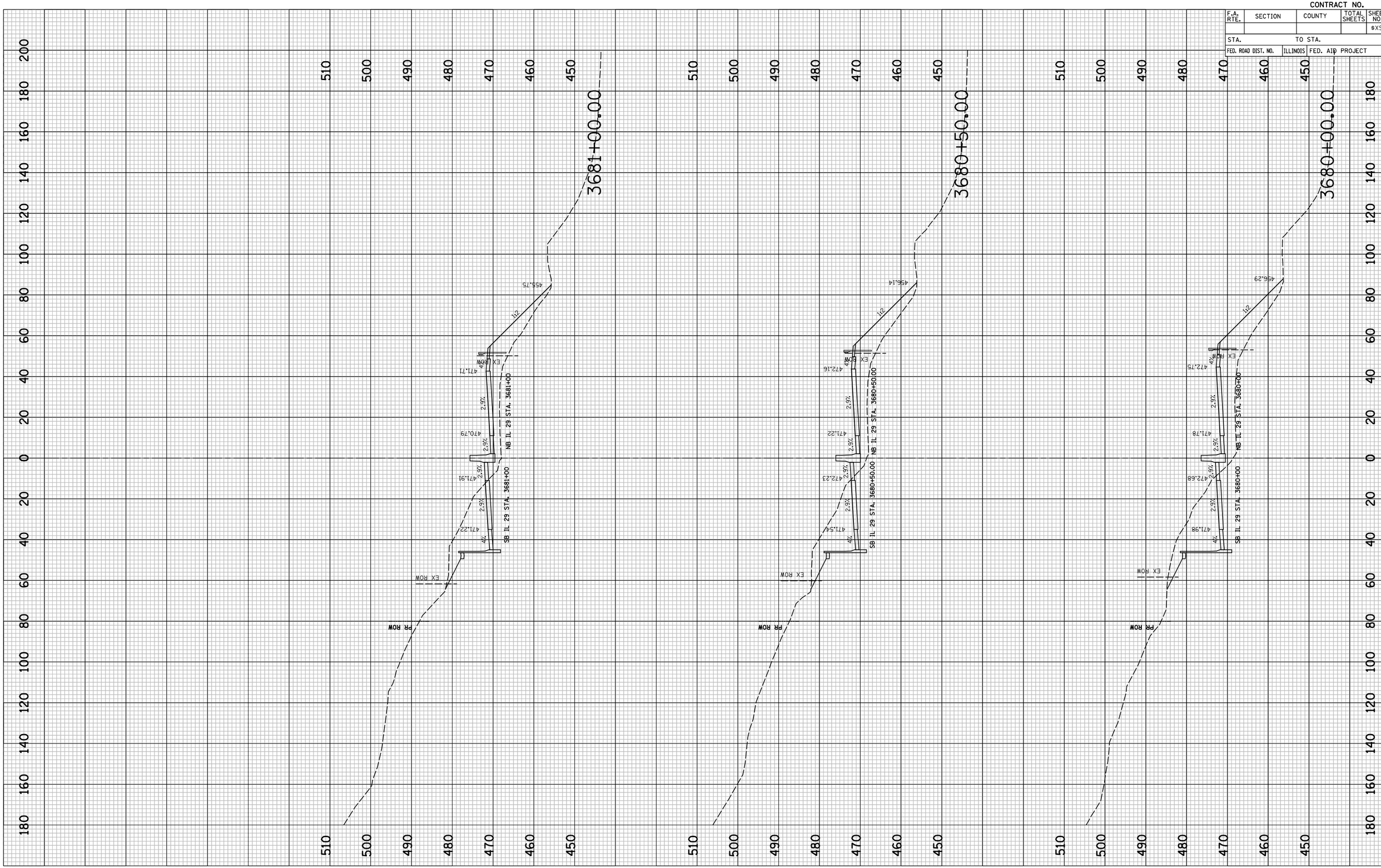

FINAL SURVEY
NOTE BOOK NO.
SURVEYED
PLOTTED
TEMPLATE
AREAS
AREAS CHECKED
BY
DATE

ORIGINAL SURVEY
NOTE BOOK NO.
SURVEYED
PLOTTED
TEMPLATE
AREAS
AREAS CHECKED
BY
DATE

PLOT DATE = 6/4/2010
FILE NAME = ...\8912CR338.sht
PLOT SCALE = 41.296 ' / IN.
USER NAME = Plotted by asantiag

IL 29 PROPOSED CROSS SECTIONS

CONTRACT NO.

F.A. RTE.	SECTION	COUNTY	TOTAL SHEETS	SHEET NO.
				$XS50
STA.		TO STA.		
FED. ROAD DIST. NO.	ILLINOIS	FED. AID PROJECT		

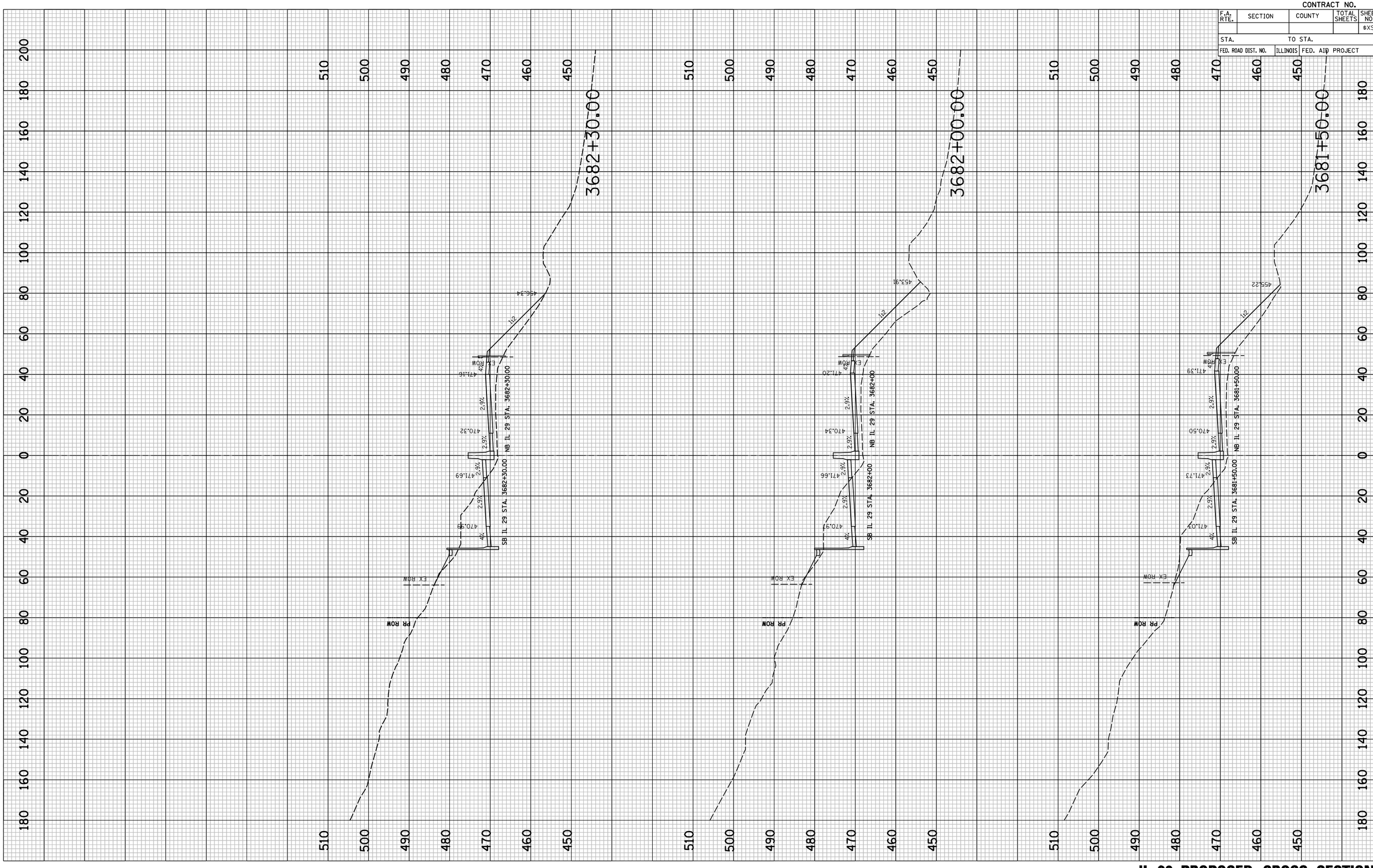

FINAL SURVEY | NOTE BOOK NO. | SURVEYED | PLOTTED | TEMPLATE | AREAS | AREAS CHECKED | BY | DATE

ORIGINAL SURVEY | NOTE BOOK NO. | SURVEYED | PLOTTED | TEMPLATE | AREAS | AREAS CHECKED | BY | DATE

PLOT DATE = 6/4/2010
FILE NAME = ...\8912CR338.sht
PLOT SCALE = 41.296 ' / IN.
USER NAME = Plotted by asantiag

IL 29 PROPOSED CROSS SECTIONS

CONTRACT NO.

F.A. RTE.	SECTION	COUNTY	TOTAL SHEETS	SHEET NO.
				$XS51
STA.		TO STA.		
FED. ROAD DIST. NO.	ILLINOIS	FED. AID PROJECT		

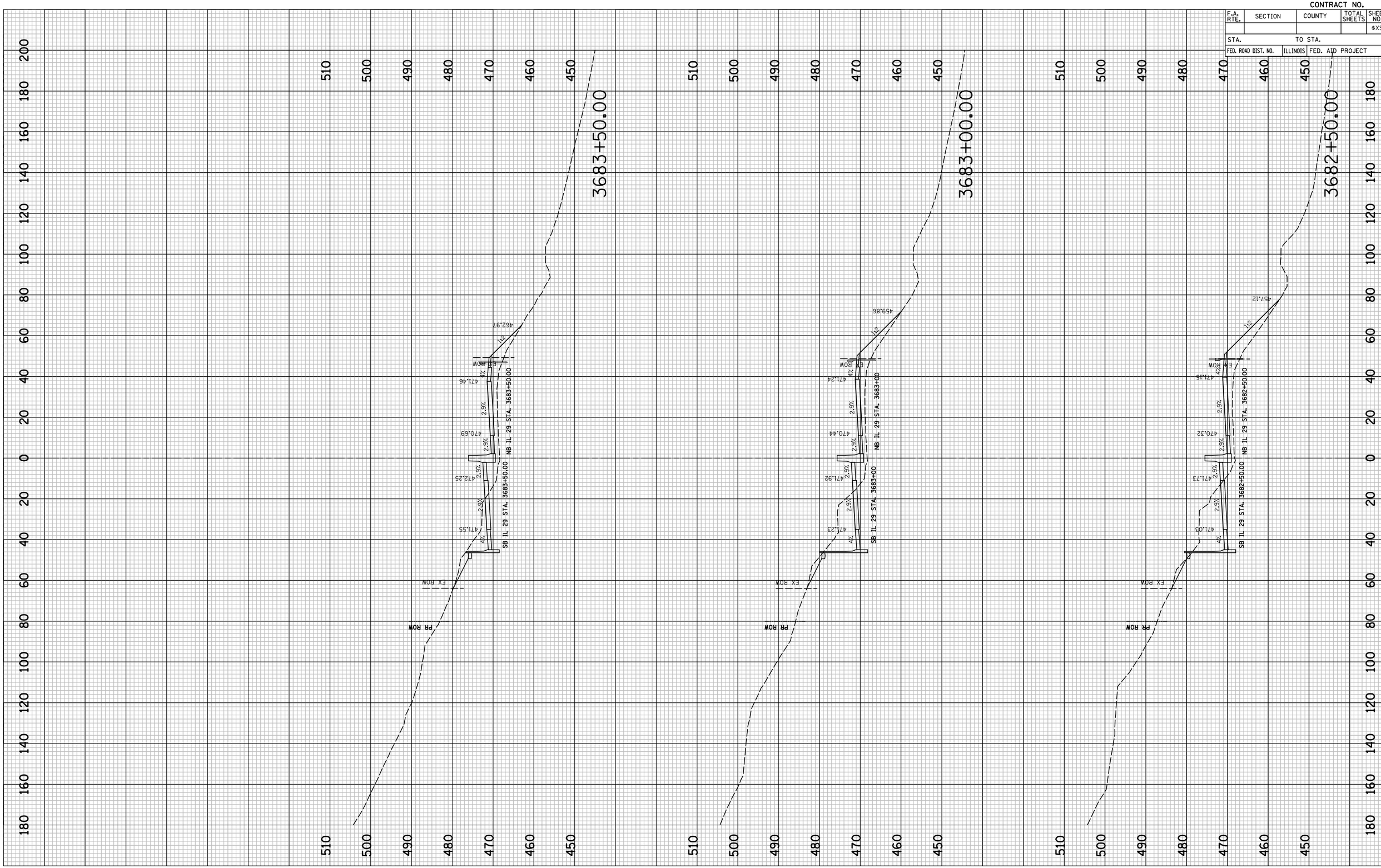

FINAL SURVEY | NOTE BOOK NO. | SURVEYED | PLOTTED | TEMPLATE | AREAS | AREAS CHECKED | BY | DATE

ORIGINAL SURVEY | NOTE BOOK NO. | SURVEYED | PLOTTED | TEMPLATE | AREAS | AREAS CHECKED | BY | DATE

PLOT DATE = 6/4/2010
FILE NAME = ...\8912CR338.sht
PLOT SCALE = 41.296 ' / IN.
USER NAME = Plotted by asantiag

IL 29 PROPOSED CROSS SECTIONS

CONTRACT NO.

F.A. RTE.	SECTION	COUNTY	TOTAL SHEETS	SHEET NO.
				$XS52
STA.		TO STA.		
FED. ROAD DIST. NO.	ILLINOIS	FED. AID PROJECT		

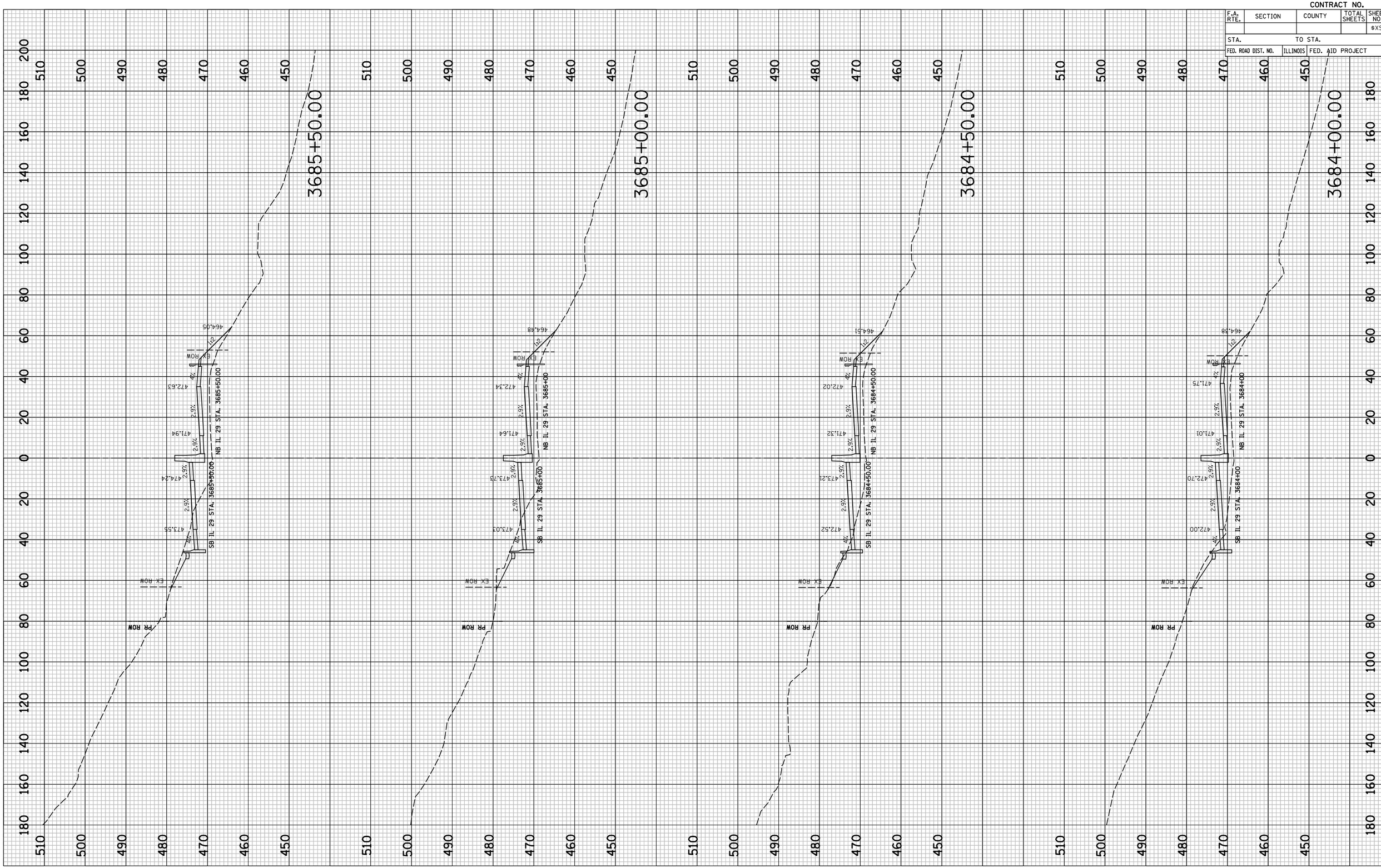

FINAL SURVEY
NOTE BOOK NO.
SURVEYED
PLOTTED
TEMPLATE
AREAS
AREAS CHECKED
BY
DATE

ORIGINAL SURVEY
NOTE BOOK NO.
SURVEYED
PLOTTED
TEMPLATE
AREAS
AREAS CHECKED
BY
DATE

PLOT DATE = 6/4/2010
FILE NAME = ...\8912CR338.sht
PLOT SCALE = 41.296 ' / IN.
USER NAME = Plotted by asantiag

IL 29 PROPOSED CROSS SECTIONS

CONTRACT NO.

F.A. RTE.	SECTION	COUNTY	TOTAL SHEETS	SHEET NO.
				$XS53
STA.	TO STA.			
FED. ROAD DIST. NO.	ILLINOIS	FED. AID PROJECT		

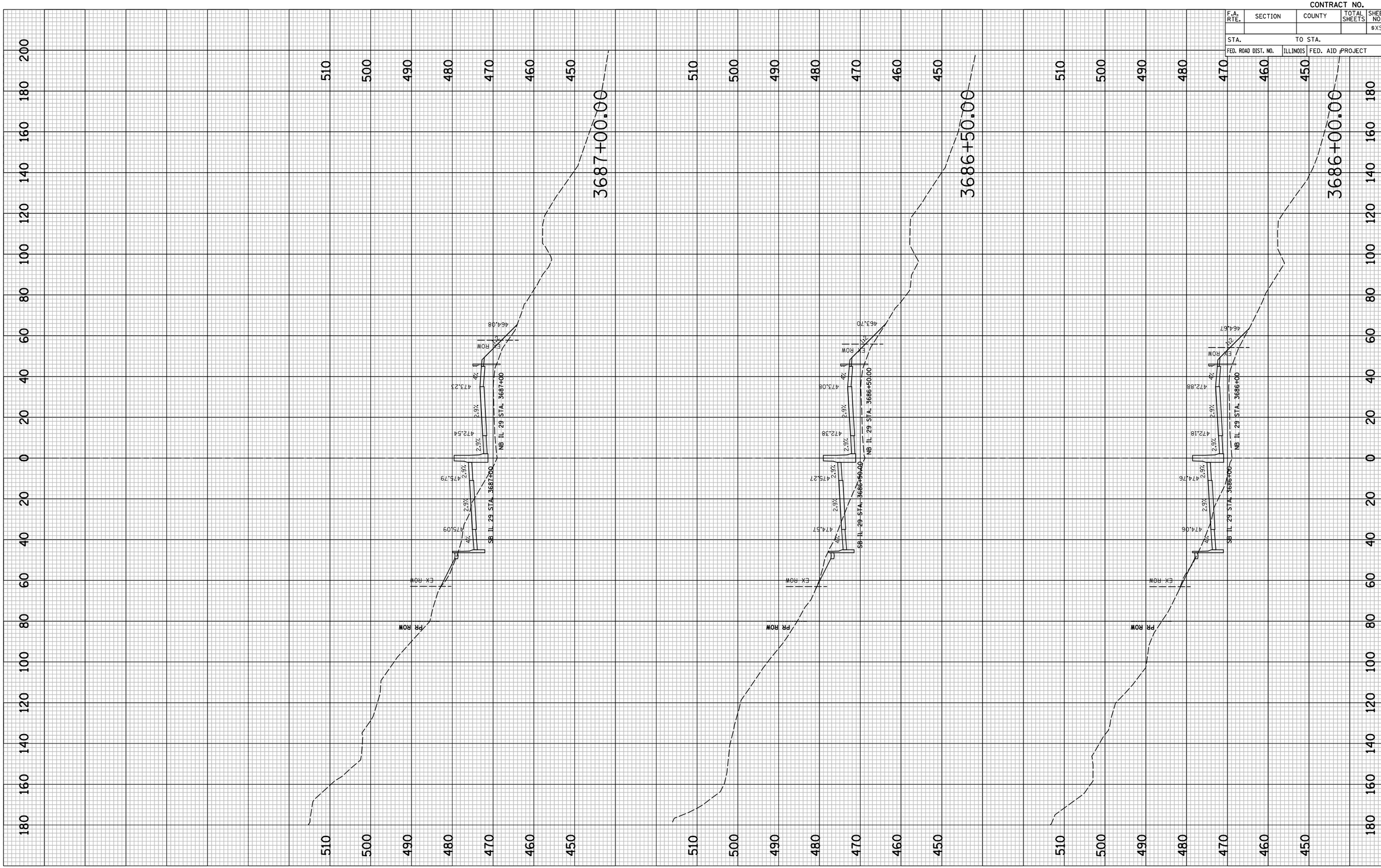

FINAL SURVEY
NOTE BOOK NO.
SURVEYED
PLOTTED
TEMPLATE
AREAS
AREAS CHECKED
BY
DATE

ORIGINAL SURVEY
NOTE BOOK NO.
SURVEYED
PLOTTED
TEMPLATE
AREAS
AREAS CHECKED
BY
DATE

PLOT DATE = 6/4/2010
FILE NAME = ...\8912CR338.sht
PLOT SCALE = 41.296 ' / IN.
USER NAME = Plotted by asantiag

IL 29 PROPOSED CROSS SECTIONS

CONTRACT NO.

F.A. RTE.	SECTION	COUNTY	TOTAL SHEETS	SHEET NO.
				$XS54
STA.		TO STA.		
FED. ROAD DIST. NO.	ILLINOIS	FED. AID PROJECT		

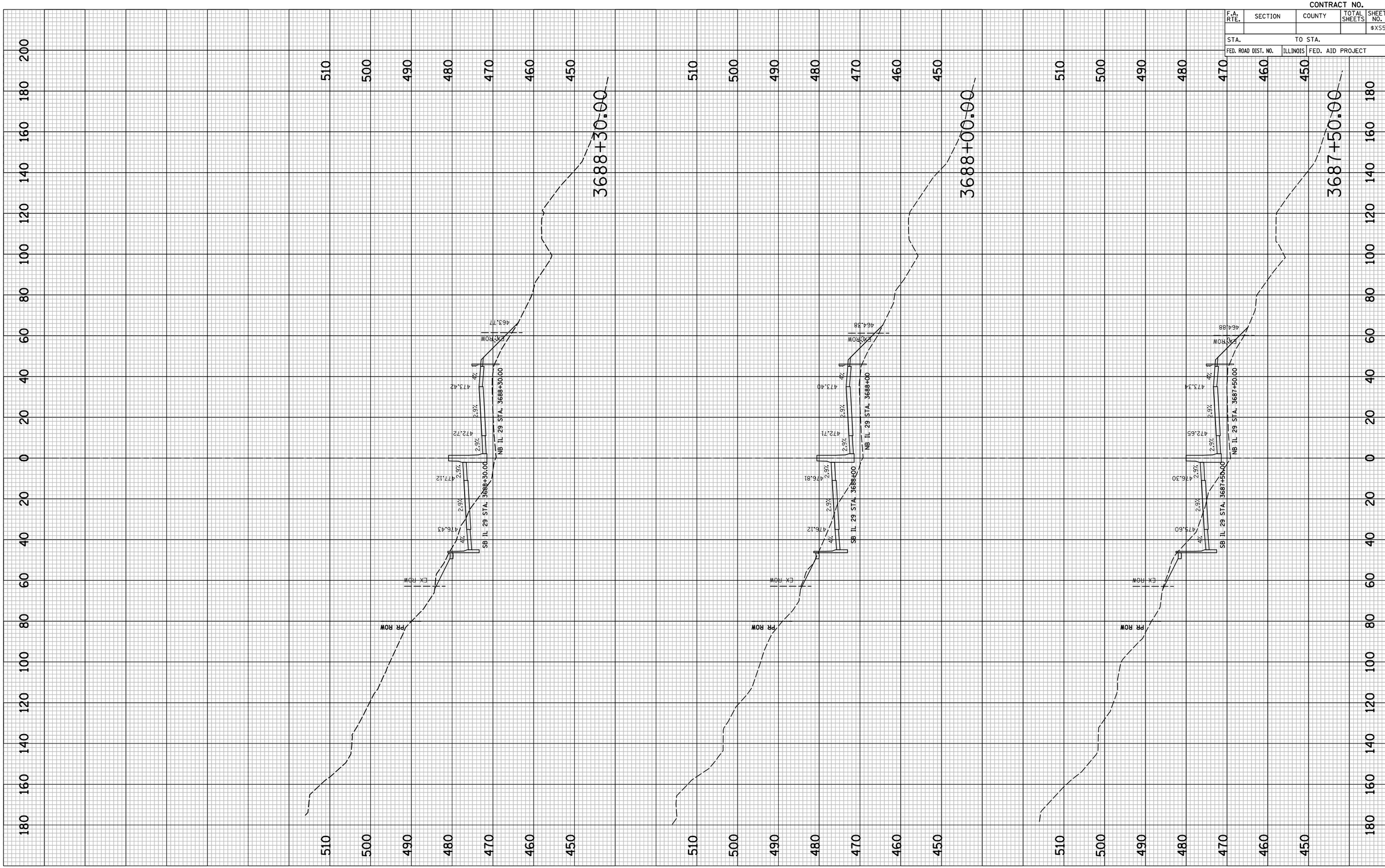

FINAL SURVEY | NOTE BOOK NO. | SURVEYED | PLOTTED | TEMPLATE | AREAS | AREAS CHECKED | BY | DATE

ORIGINAL SURVEY | NOTE BOOK NO. | SURVEYED | PLOTTED | TEMPLATE | AREAS | AREAS CHECKED | BY | DATE

PLOT DATE = 6/4/2010
FILE NAME = ...\8912CR338.sht
PLOT SCALE = 41.296 ' / IN.
USER NAME = Plotted by asantieg

IL 29 PROPOSED CROSS SECTIONS

CONTRACT NO.

F.A. RTE.	SECTION	COUNTY	TOTAL SHEETS	SHEET NO.
				$XS55
STA.	TO STA.			
FED. ROAD DIST. NO.	ILLINOIS	FED. AID PROJECT		

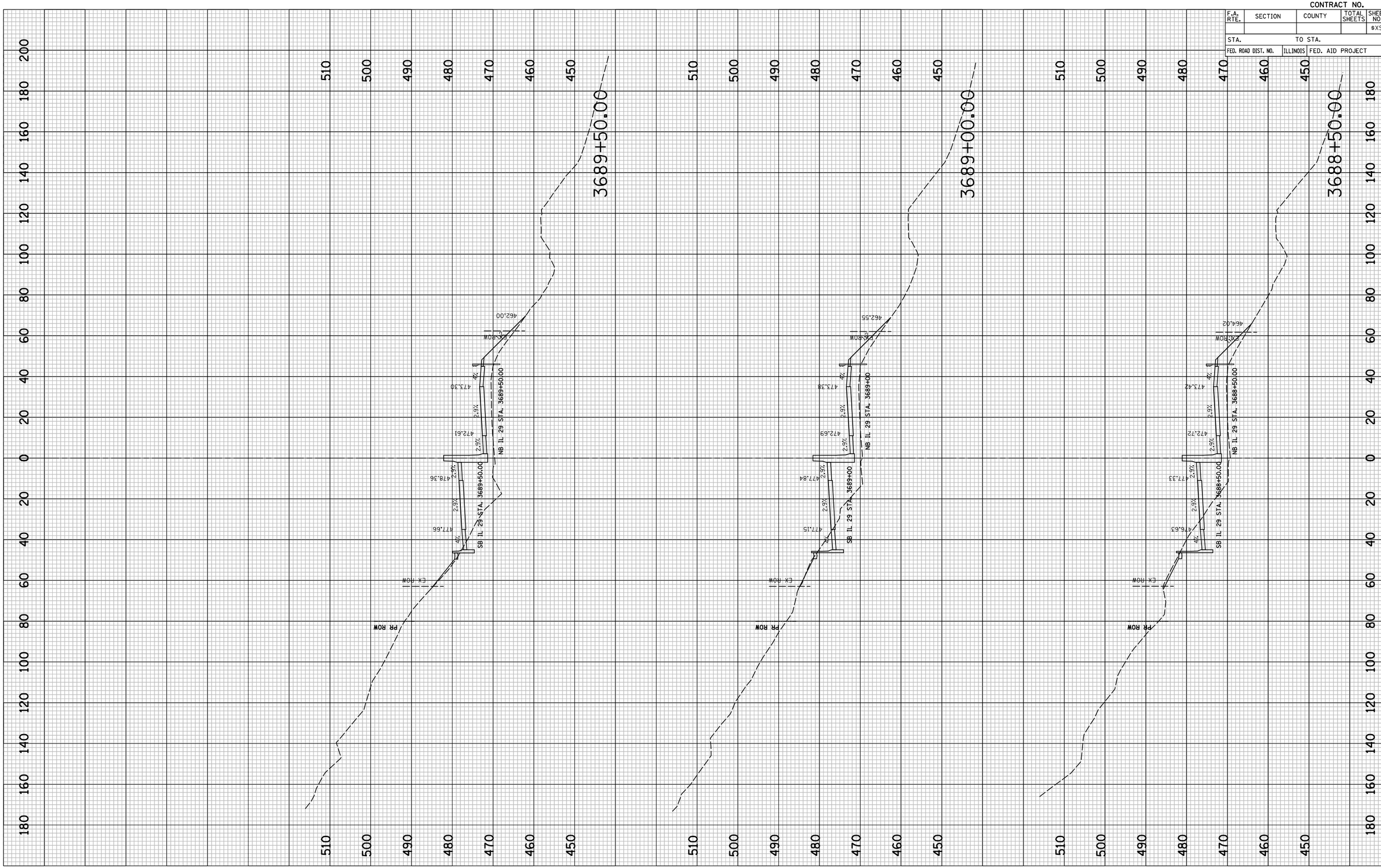

FINAL SURVEY | NOTE BOOK NO. | SURVEYED | PLOTTED | TEMPLATE | AREAS | AREAS CHECKED | BY | DATE

ORIGINAL SURVEY | NOTE BOOK NO. | SURVEYED | PLOTTED | TEMPLATE | AREAS | AREAS CHECKED | BY | DATE

PLOT DATE = 6/4/2010
FILE NAME = ...\8912CR338.sht
PLOT SCALE = 41.296 ' / IN.
USER NAME = Plotted by asantiag

IL 29 PROPOSED CROSS SECTIONS

PLOT DATE = 6/4/2010
FILE NAME = ...\8912CR338.sht
PLOT SCALE = 41.296 ' / IN.
USER NAME = Plotted by asantiag

ORIGINAL SURVEY		BY	DATE
	SURVEYED		
	PLOTTED		
NOTE BOOK	TEMPLATE		
	AREAS		
NO.	AREAS CHECKED		

FINAL SURVEY		BY	DATE
	SURVEYED		
	PLOTTED		
NOTE BOOK	TEMPLATE		
	AREAS		
NO.	AREAS CHECKED		

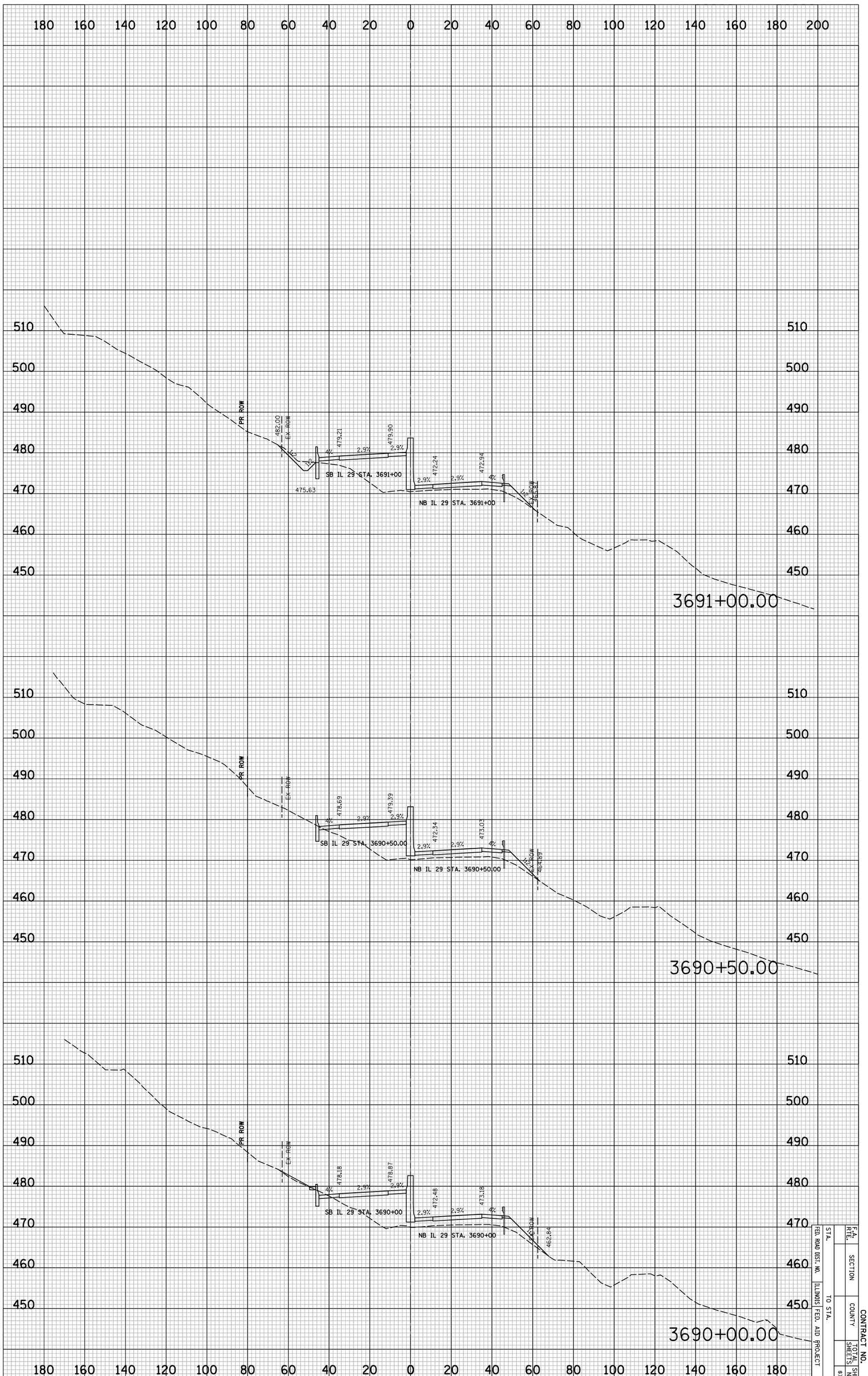

IL 29 PROPOSED CROSS SECTIONS

F.A. RTE.	SECTION	CONTRACT NO.
FED. ROAD DIST. NO.	COUNTY	TOTAL SHEETS
STA. TO STA.	ILLINOIS FED. AID PROJECT	SHEET NO.

8X5566

CONTRACT NO.

F.A. RTE.	SECTION	COUNTY	TOTAL SHEETS	SHEET NO.
				$XS57
STA.		TO STA.		
FED. ROAD DIST. NO.	ILLINOIS	FED. AID PROJECT		

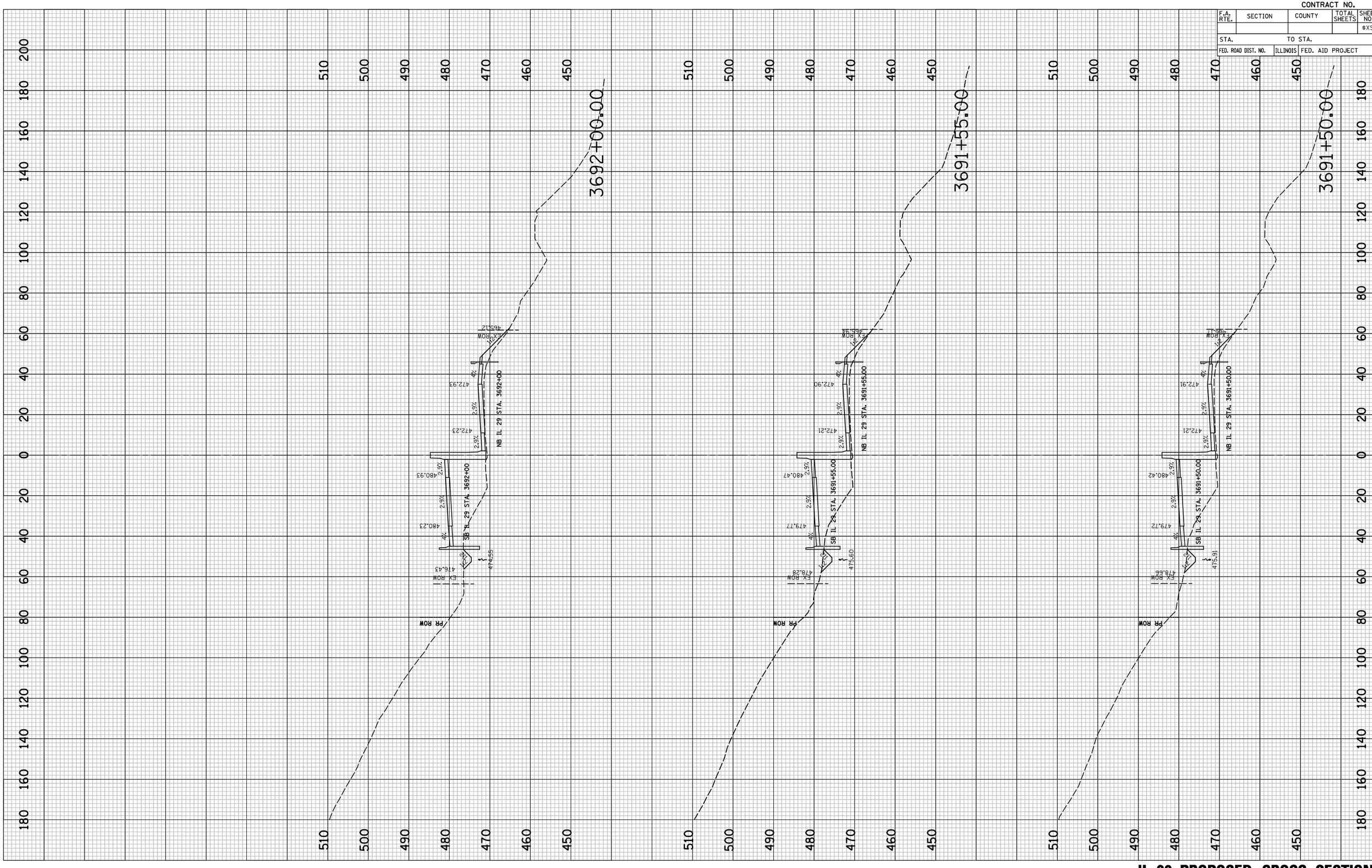

FINAL SURVEY | NOTE BOOK NO. | SURVEYED | PLOTTED | TEMPLATE | AREAS | AREAS CHECKED | BY | DATE

ORIGINAL SURVEY | NOTE BOOK NO. | SURVEYED | PLOTTED | TEMPLATE | AREAS | AREAS CHECKED | BY | DATE

PLOT DATE = 6/4/2010
FILE NAME = ...\8912CR338.sht
PLOT SCALE = 41.296 ' / IN.
USER NAME = Plotted by asantiag

IL 29 PROPOSED CROSS SECTIONS

CONTRACT NO.

F.A. RTE.	SECTION	COUNTY	TOTAL SHEETS	SHEET NO.
				$XS58
STA.	TO STA.			
FED. ROAD DIST. NO.	ILLINOIS	FED. AID PROJECT		

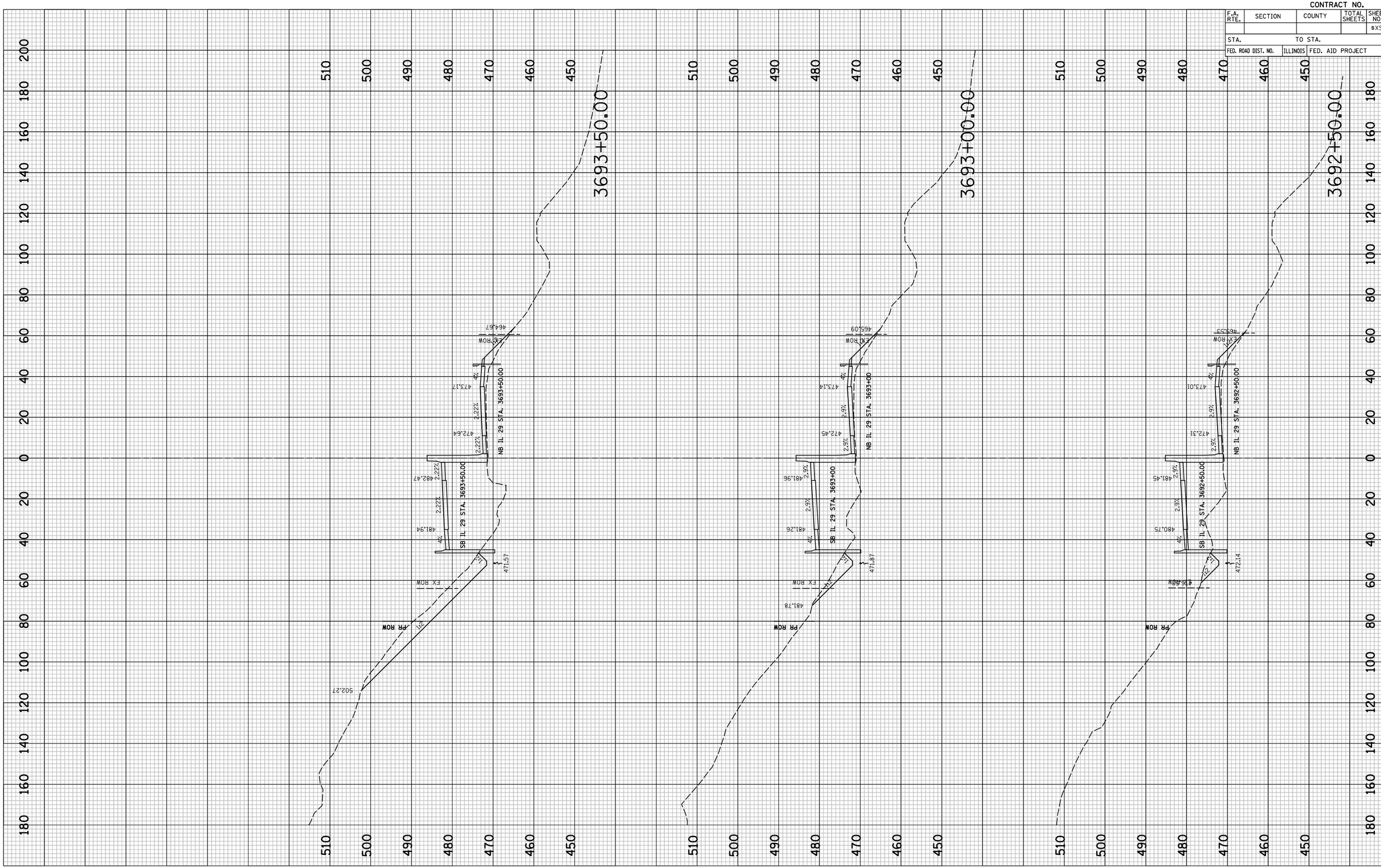

FINAL SURVEY
NOTE BOOK NO.
SURVEYED
PLOTTED
TEMPLATE
AREAS
AREAS CHECKED
BY
DATE

ORIGINAL SURVEY
NOTE BOOK NO.
SURVEYED
PLOTTED
TEMPLATE
AREAS
AREAS CHECKED
BY
DATE

PLOT DATE = 6/4/2010
FILE NAME = ...\8912CR338.sht
PLOT SCALE = 41.296 ' / IN.
USER NAME = Plotted by asantiag

IL 29 PROPOSED CROSS SECTIONS

CONTRACT NO.

F.A. RTE.	SECTION	COUNTY	TOTAL SHEETS	SHEET NO.
				$XS59
STA.	TO STA.			
FED. ROAD DIST. NO.	ILLINOIS	FED. AID PROJECT		

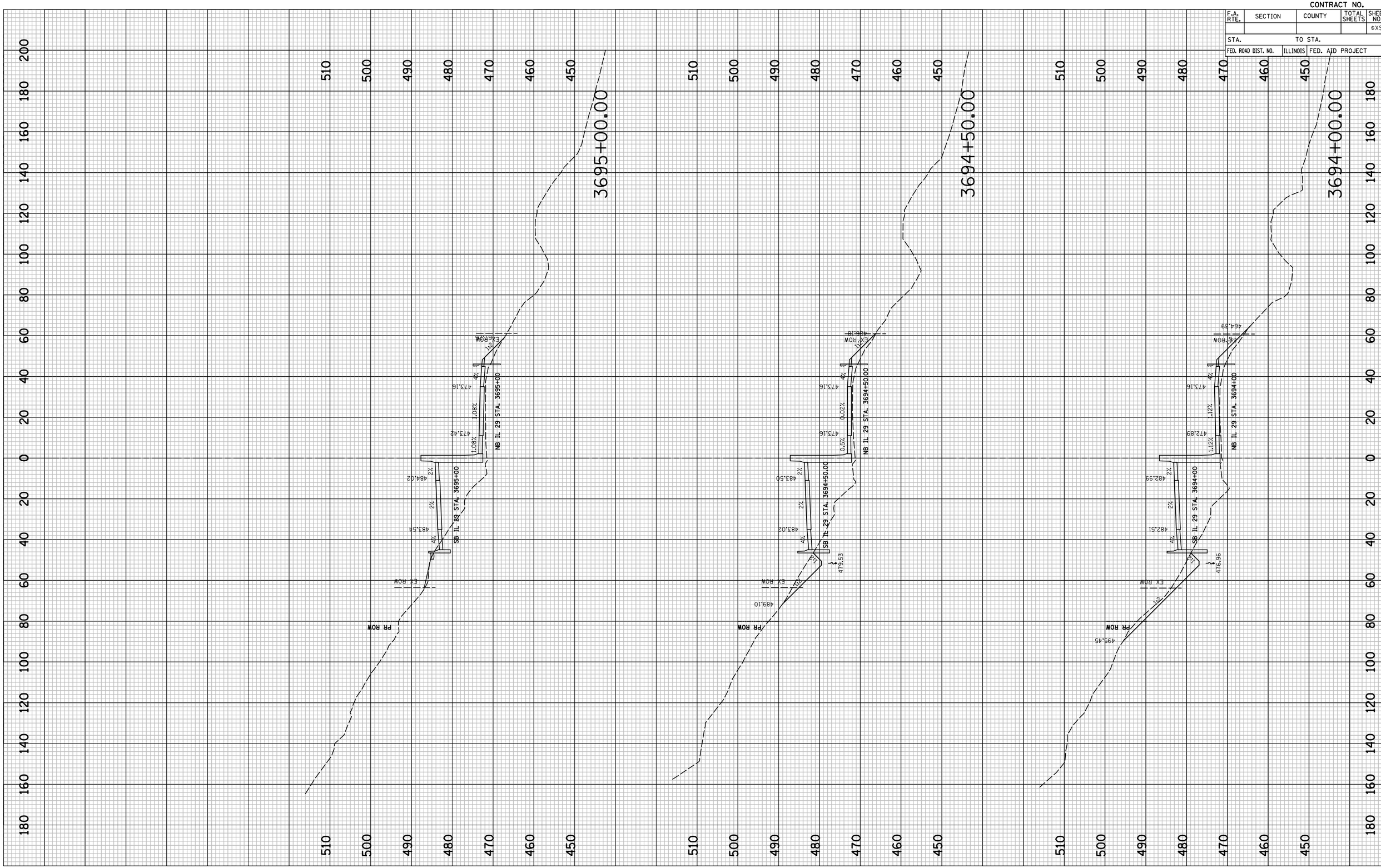

FINAL SURVEY		BY	DATE
NOTE BOOK	SURVEYED		
NO.	PLOTTED		
	TEMPLATE		
	AREAS		
	AREAS CHECKED		

ORIGINAL SURVEY		BY	DATE
NOTE BOOK	SURVEYED		
NO.	PLOTTED		
	TEMPLATE		
	AREAS		
	AREAS CHECKED		

PLOT DATE = 6/4/2010
FILE NAME = ...\8912CR338.sht
PLOT SCALE = 41.296 ' / IN.
USER NAME = Plotted by asantiag

IL 29 PROPOSED CROSS SECTIONS

CONTRACT NO.

F.A. RTE.	SECTION	COUNTY	TOTAL SHEETS	SHEET NO.
				$XS60
STA.	TO STA.			
FED. ROAD DIST. NO.	ILLINOIS	FED. AID PROJECT		

FINAL SURVEY	SURVEYED	BY	DATE
NOTE BOOK	PLOTTED		
NO.	TABULATED		
	AREAS		
	AREAS CHECKED		

ORIGINAL SURVEY	SURVEYED	BY	DATE
NOTE BOOK	PLOTTED		
NO.	TABULATED		
	AREAS		
	AREAS CHECKED		

PLOT DATE = 6/4/2018
FILE NAME = ...\B912CF338.sht
PLOT SCALE = 41.296 ' / IN.
USER NAME = Plotted by asantiag

IL 29 PROPOSED CROSS SECTIONS

CONTRACT NO.

F.A. RTE.	SECTION	COUNTY	TOTAL SHEETS	SHEET NO.
				$XS61
STA.	TO STA.			
FED. ROAD DIST. NO.	ILLINOIS	FED. AID PROJECT		

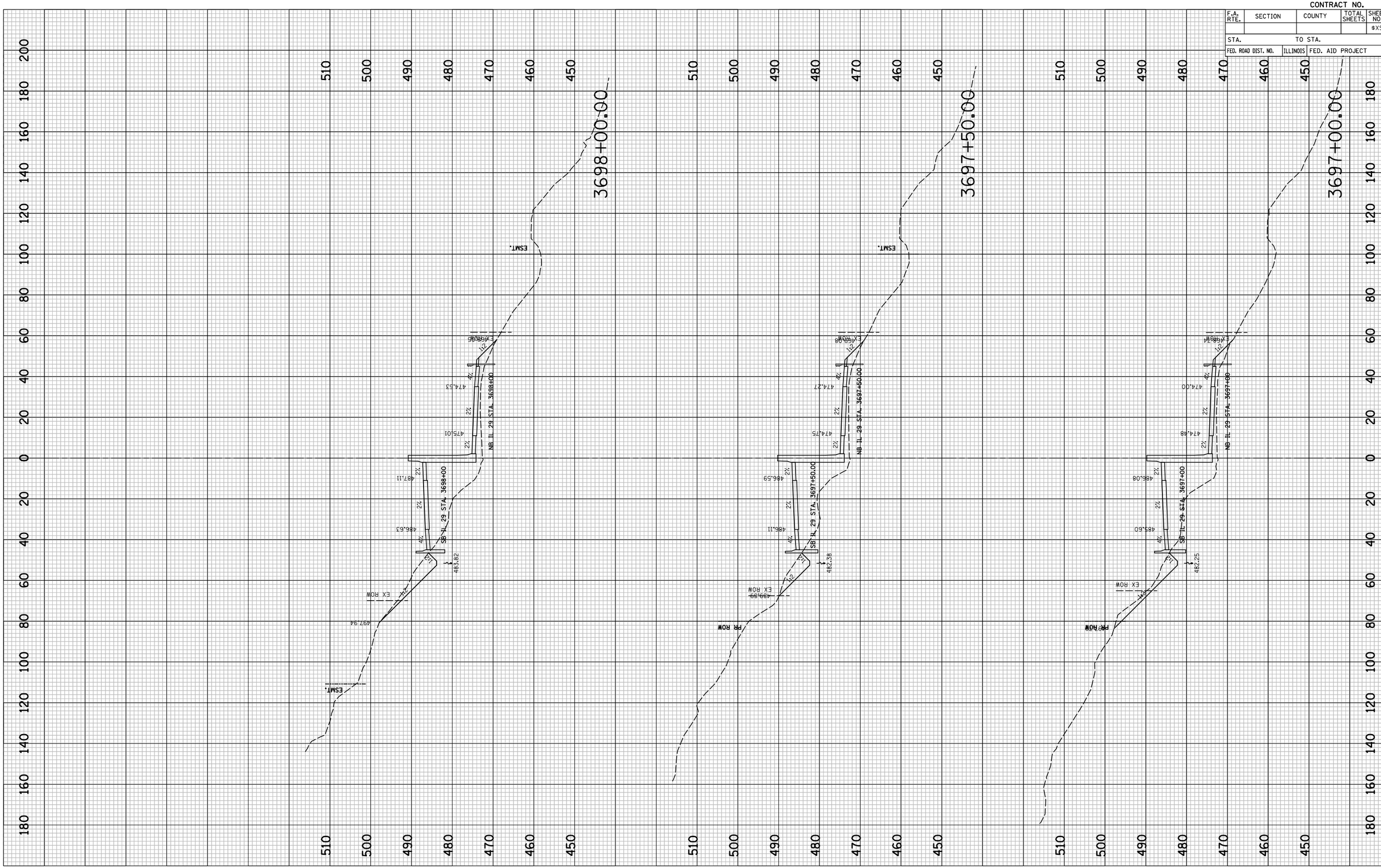

FINAL SURVEY		BY	DATE
NOTE BOOK NO.	SURVEYED		
	PLOTTED		
	TEMPLATE		
	AREAS		
	AREAS CHECKED		

ORIGINAL SURVEY		BY	DATE
NOTE BOOK NO.	SURVEYED		
	PLOTTED		
	TEMPLATE		
	AREAS		
	AREAS CHECKED		

PLOT DATE = 6/4/2010
FILE NAME = ...\8912CR338.sht
PLOT SCALE = 41.296 ' / IN.
USER NAME = Plotted by asantiag

IL 29 PROPOSED CROSS SECTIONS

CONTRACT NO.

F.A. RTE.	SECTION	COUNTY	TOTAL SHEETS	SHEET NO.
				$XS62
STA.	TO STA.			
FED. ROAD DIST. NO.	ILLINOIS	FED. AID PROJECT		

FINAL SURVEY	BY	DATE
NOTE BOOK		
NO.		

SURVEYED
PLOTTED
TRACED
AREAS
AREAS CHECKED

ORIGINAL SURVEY	BY	DATE
NOTE BOOK		
NO.		

SURVEYED
PLOTTED
TRACED
AREAS
AREAS CHECKED

PLOT DATE = 6/4/2010
FILE NAME = ...\B912CF338.sht
PLOT SCALE = 41.296 ' / IN.
USER NAME = Plotted by asantiag

IL 29 PROPOSED CROSS SECTIONS

CONTRACT NO.

F.A. RTE.	SECTION	COUNTY	TOTAL SHEETS	SHEET NO.
				$XS63
STA.		TO STA.		
FED. ROAD DIST. NO.	ILLINOIS	FED. AID PROJECT		

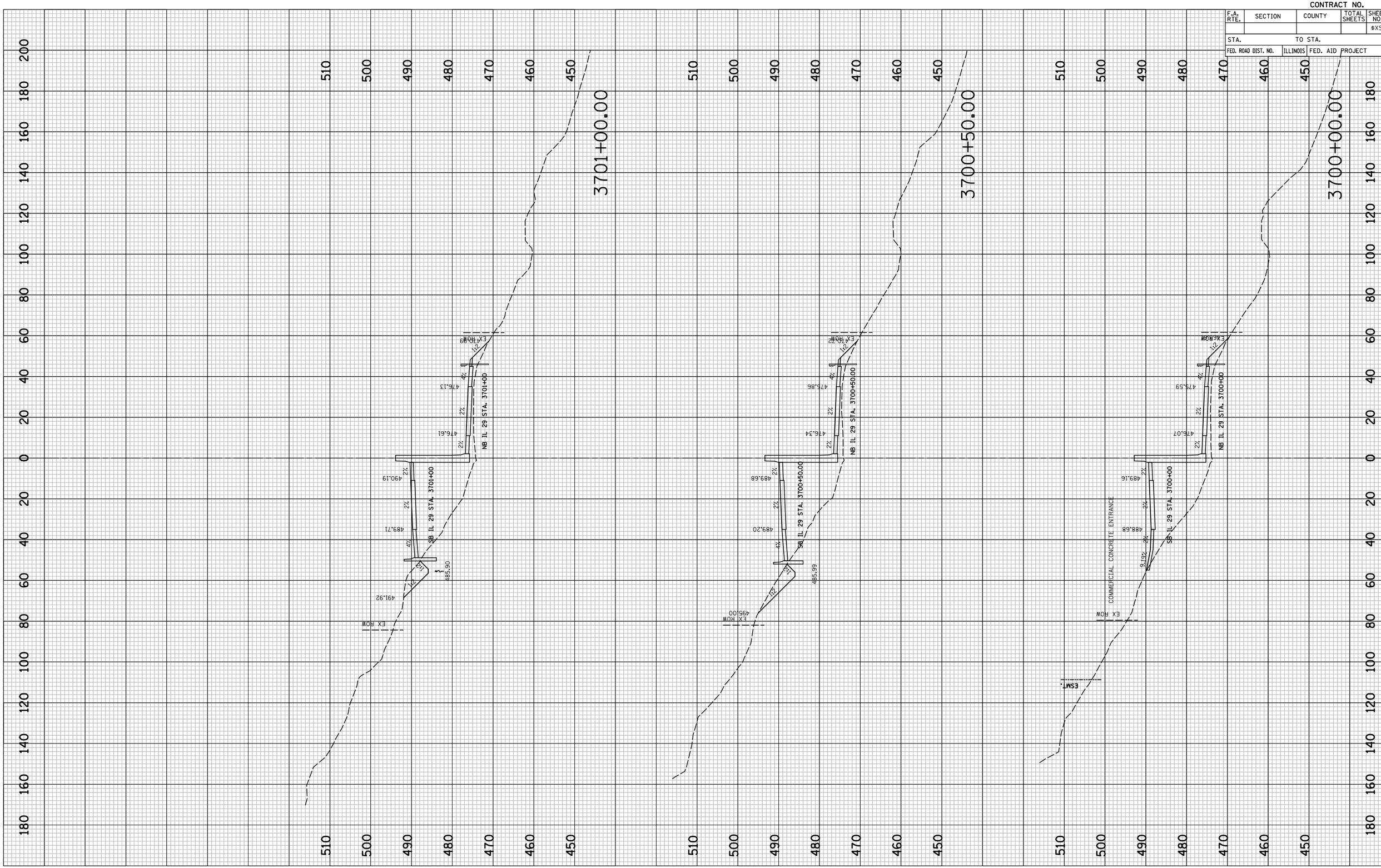

FINAL SURVEY
NOTE BOOK NO.
SURVEYED
PLOTTED
TEMPLATE
AREAS
AREAS CHECKED
BY
DATE

ORIGINAL SURVEY
NOTE BOOK NO.
SURVEYED
PLOTTED
TEMPLATE
AREAS
AREAS CHECKED
BY
DATE

PLOT DATE = 6/4/2010
FILE NAME = ...\8912CR338.sht
PLOT SCALE = 41.296 ' / IN.
USER NAME = Plotted by asantiag

IL 29 PROPOSED CROSS SECTIONS

CONTRACT NO.

F.A. RTE.	SECTION	COUNTY	TOTAL SHEETS	SHEET NO.
				$XS64
STA.	TO STA.			
FED. ROAD DIST. NO.	ILLINOIS	FED. AID PROJECT		

FINAL SURVEY	SURVEYED	BY	DATE
NOTE BOOK	PLOTTED		
NO.	TRAVERSE		
	AREAS		
	AREAS CHECKED		

ORIGINAL SURVEY	SURVEYED	BY	DATE
NOTE BOOK	PLOTTED		
NO.	TRAVERSE		
	AREAS		
	AREAS CHECKED		

PLOT DATE = 6/4/2010
FILE NAME = ...\891213338.sht
PLOT SCALE = 41.296 ' / IN.
USER NAME = Plotted by seantag

IL 29 PROPOSED CROSS SECTIONS

CONTRACT NO.

F.A. RTE.	SECTION	COUNTY	TOTAL SHEETS	SHEET NO.
				$XS65
STA.	TO STA.			
FED. ROAD DIST. NO.	ILLINOIS	FED. AID PROJECT		

FINAL SURVEY	SURVEYED	BY	DATE
NOTE BOOK	PLOTTED		
NO.	TRIANGLE		
	AREAS		
	AREAS CHECKED		

ORIGINAL SURVEY	SURVEYED	BY	DATE
NOTE BOOK	PLOTTED		
NO.	TRIANGLE		
	AREAS		
	AREAS CHECKED		

PLOT DATE = 6/4/2018
FILE NAME = ...\B912CFR338.sht
PLOT SCALE = 41.296 ' / IN.
USER NAME = Plotted by asantiag

IL 29 PROPOSED CROSS SECTIONS

CONTRACT NO.

F.A. RTE.	SECTION	COUNTY	TOTAL SHEETS	SHEET NO.
				#XS66
STA.	TO STA.			
FED. ROAD DIST. NO.	ILLINOIS	FED. AID PROJECT		

FINAL SURVEY	SURVEYED
	PLOTTED
NOTE BOOK	TRAVERSE
	AREAS
NO.	AREAS CHECKED

BY	DATE

ORIGINAL SURVEY	SURVEYED
	PLOTTED
NOTE BOOK	TRAVERSE
	AREAS
NO.	AREAS CHECKED

BY	DATE

PLOT DATE = 6/4/2018
FILE NAME = ...\B912CF338.sht
PLOT SCALE = 41.296 ' / IN.
USER NAME = Plotted by asantiag

IL 29 PROPOSED CROSS SECTIONS

PLOT DATE = 6/4/2010
FILE NAME = ...\8912CR338.sht
PLOT SCALE = 41.296 ' / IN.
USER NAME = Plotted by asantiag

ORIGINAL SURVEY		BY	DATE
	SURVEYED		
	PLOTTED		
NOTE BOOK	TEMPLATE		
	AREAS		
NO.	AREAS CHECKED		

FINAL SURVEY		BY	DATE
	SURVEYED		
	PLOTTED		
NOTE BOOK	TEMPLATE		
	AREAS		
NO.	AREAS CHECKED		

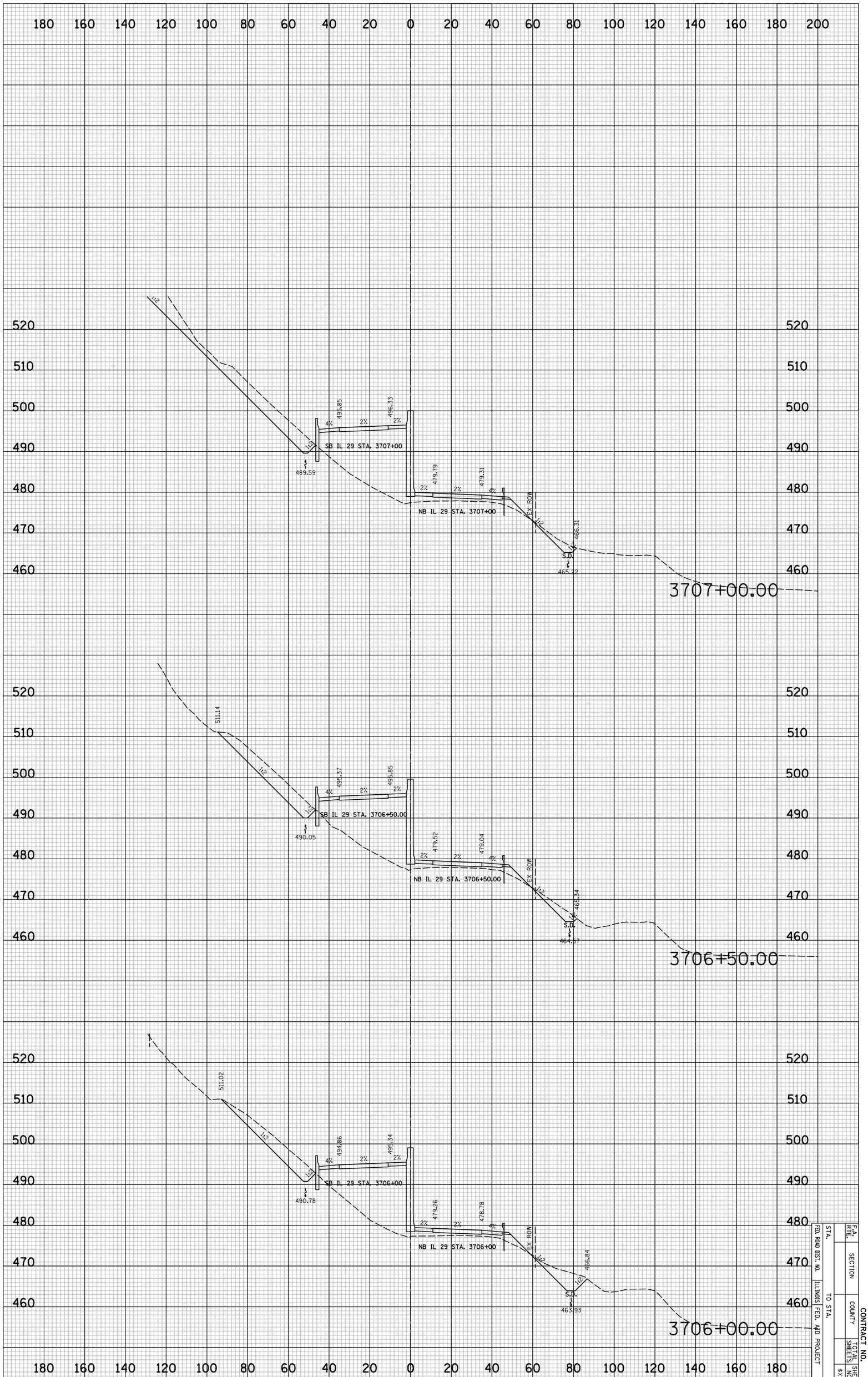

IL 29 PROPOSED CROSS SECTIONS

F.A. RTE.	SECTION		CONTRACT NO.
STA.		COUNTY	TOTAL SHEETS
FED. ROAD DIST. NO.			SHEET NO.
ILLINOIS FED. AID PROJECT	TO STA.		8X5E7

CONTRACT NO.

F.A. RTE.	SECTION	COUNTY	TOTAL SHEETS	SHEET NO.
				$XS68
STA.	TO STA.			
FED. ROAD DIST. NO.	ILLINOIS	FED. AID PROJECT		

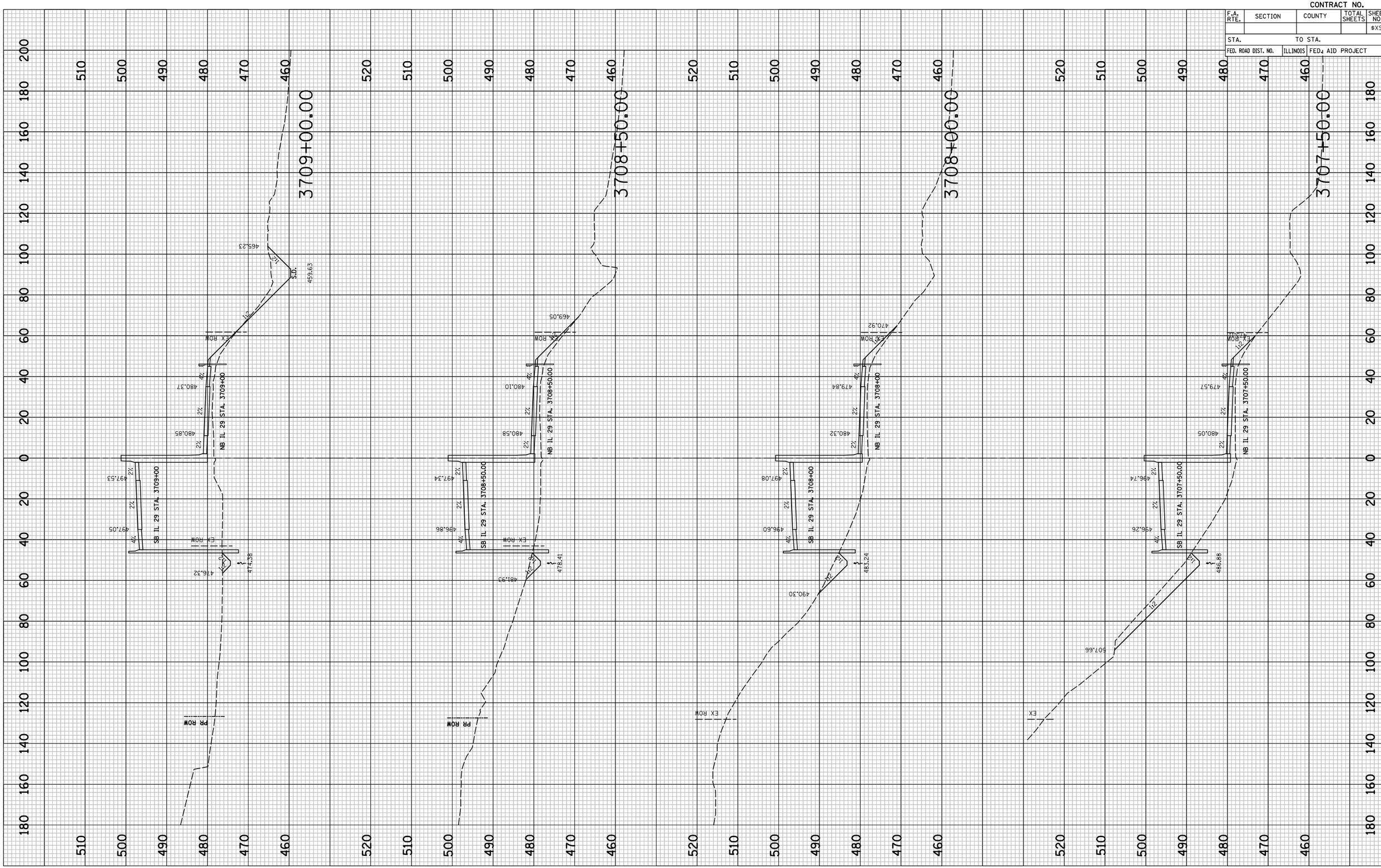

FINAL SURVEY | NOTE BOOK NO. | SURVEYED | PLOTTED | TEMPLATE | AREAS | AREAS CHECKED | BY | DATE

ORIGINAL SURVEY | NOTE BOOK NO. | SURVEYED | PLOTTED | TEMPLATE | AREAS | AREAS CHECKED | BY | DATE

PLOT DATE = 6/4/2010
FILE NAME = ...\8912CR338.sht
PLOT SCALE = 41.296 ' / IN.
USER NAME = Plotted by asantiag

IL 29 PROPOSED CROSS SECTIONS

CONTRACT NO.

F.A. RTE.	SECTION	COUNTY	TOTAL SHEETS	SHEET NO.
				$XS69
STA.		TO STA.		
FED. ROAD DIST. NO.	ILLINOIS	FED. AID PROJECT		

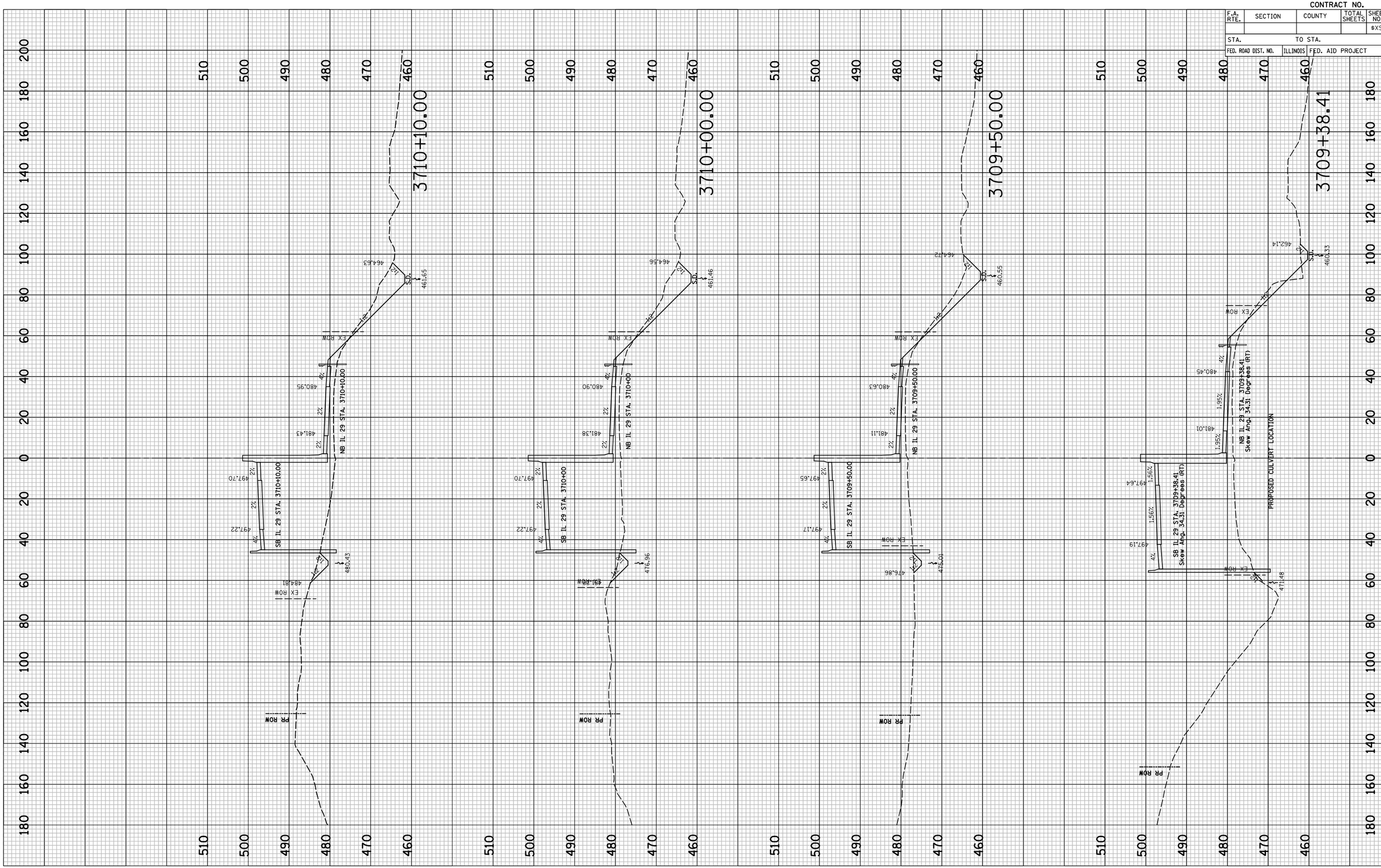

FINAL SURVEY		BY	DATE
NOTE BOOK	SURVEYED		
NO.	PLOTTED		
	TEMPLATE		
	AREAS		
	AREAS CHECKED		

ORIGINAL SURVEY		BY	DATE
NOTE BOOK	SURVEYED		
NO.	PLOTTED		
	TEMPLATE		
	AREAS		
	AREAS CHECKED		

PLOT DATE = 6/4/2010
FILE NAME = ...\8912CR338.sht
PLOT SCALE = 41.296 ' / IN.
USER NAME = Plotted by asantiag

IL 29 PROPOSED CROSS SECTIONS

CONTRACT NO.

F.A. RTE.	SECTION	COUNTY	TOTAL SHEETS	SHEET NO.
				$XS70
STA.		TO STA.		
FED. ROAD DIST. NO.	ILLINOIS	FED. AID PROJECT		

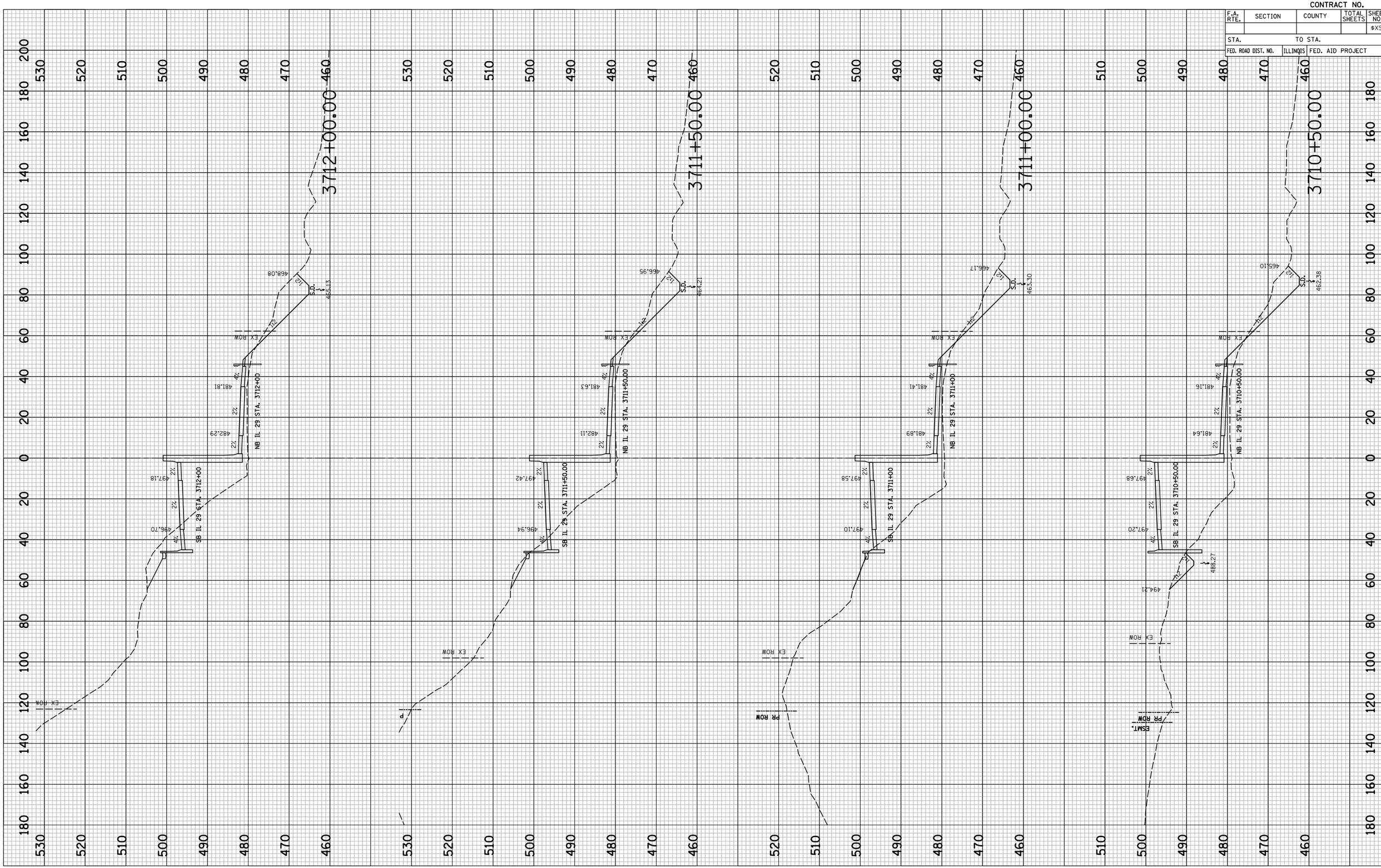

FINAL SURVEY | NOTE BOOK NO. | SURVEYED | PLOTTED | TEMPLATE | AREAS | AREAS CHECKED | BY | DATE

ORIGINAL SURVEY | NOTE BOOK NO. | SURVEYED | PLOTTED | TEMPLATE | AREAS | AREAS CHECKED | BY | DATE

PLOT DATE = 6/4/2010
FILE NAME = ...\8912CR338.sht
PLOT SCALE = 41.296 ' / IN.
USER NAME = Plotted by asantieg

IL 29 PROPOSED CROSS SECTIONS

PLOT DATE = 6/4/2010
FILE NAME = ...\8912CR338.sht
PLOT SCALE = 41.296 ' / IN.
USER NAME = Plotted by asantiag

ORIGINAL SURVEY		BY	DATE
	SURVEYED		
	PLOTTED		
NOTE BOOK	TEMPLATE		
	AREAS		
NO.	AREAS CHECKED		

FINAL SURVEY		BY	DATE
	SURVEYED		
	PLOTTED		
NOTE BOOK	TEMPLATE		
	AREAS		
NO.	AREAS CHECKED		

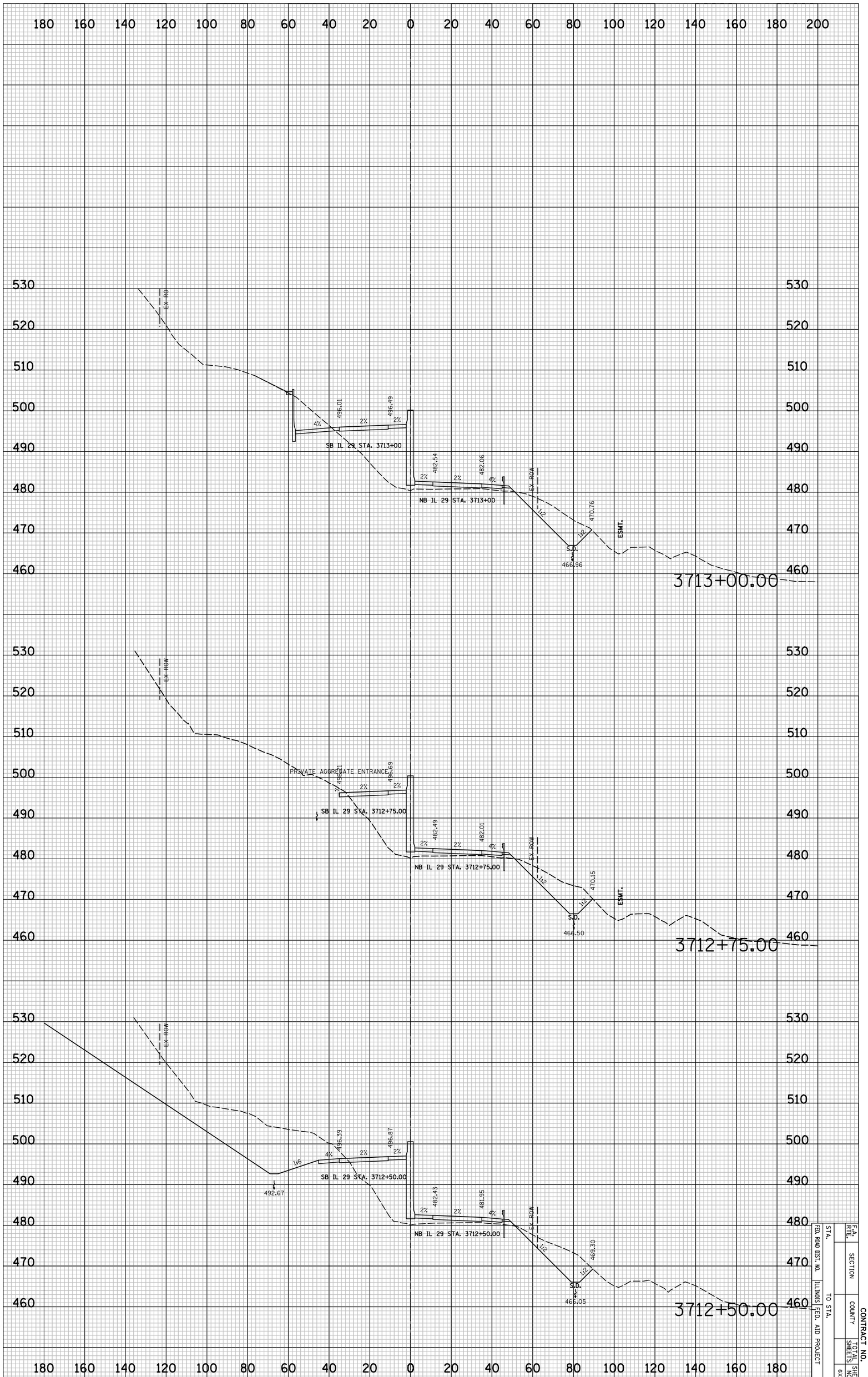

IL 29 PROPOSED CROSS SECTIONS

STA.		F.A. RTE.
FED. ROAD DIST. NO.	SECTION	
ILLINOIS FED. AID PROJECT	COUNTY	CONTRACT NO.
TO STA.	TOTAL SHEETS	SHEET NO.
		8X571

CONTRACT NO.

F.A. RTE.	SECTION	COUNTY	TOTAL SHEETS	SHEET NO.
				$XS72
STA.	TO STA.			
FED. ROAD DIST. NO.	ILLINOIS	FED. AID PROJECT		

FINAL SURVEY	NOTE BOOK	NO.
SURVEYED		BY
PLOTTED		DATE
TRAVERSE		
AREAS		
AREAS CHECKED		

ORIGINAL SURVEY	NOTE BOOK	NO.
SURVEYED		BY
PLOTTED		DATE
TRAVERSE		
AREAS		
AREAS CHECKED		

PLOT DATE = 6/4/2010
FILE NAME = ...\8912C338.sht
PLOT SCALE = 41.296 ' / IN.
USER NAME = Plotted by seantag

IL 29 PROPOSED CROSS SECTIONS

CONTRACT NO.

F.A. RTE.	SECTION	COUNTY	TOTAL SHEETS	SHEET NO.
				$XS73
STA.	TO STA.			
FED. ROAD DIST. NO.	ILLINOIS	FED. AID PROJECT		

FINAL SURVEY	SURVEYED	BY	DATE
	PLOTTED		
NOTE BOOK	TRIANGLES		
	AREAS		
NO.	AREAS CHECKED		

ORIGINAL SURVEY	SURVEYED	BY	DATE
	PLOTTED		
NOTE BOOK	TRIANGLES		
	AREAS		
NO.	AREAS CHECKED		

PLOT DATE = 6/4/2010
FILE NAME = ...\8912C338.sht
PLOT SCALE = 41.296 ' / IN.
USER NAME = Plotted by seantag

IL 29 PROPOSED CROSS SECTIONS

CONTRACT NO.

F.A. RTE.	SECTION	COUNTY	TOTAL SHEETS	SHEET NO.
				$XS74
STA.		TO STA.		
FED. ROAD DIST. NO.	ILLINOIS	FED. AID PROJECT		

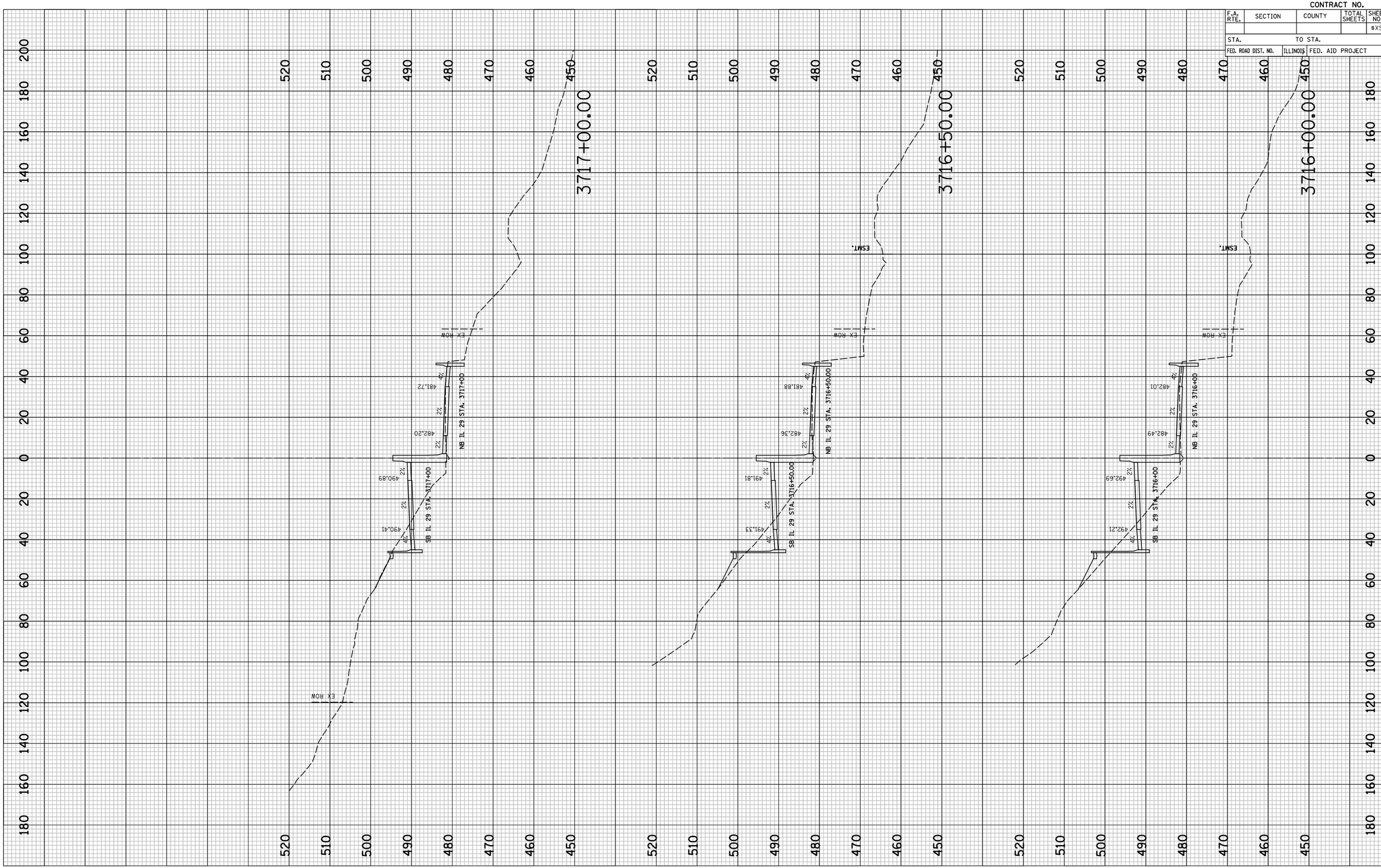

FINAL SURVEY
NOTE BOOK
NO.
SURVEYED
PLOTTED
TEMPLATE
AREAS
AREAS CHECKED
BY
DATE

ORIGINAL SURVEY
NOTE BOOK
NO.
SURVEYED
PLOTTED
TEMPLATE
AREAS
AREAS CHECKED
BY
DATE

PLOT DATE = 6/4/2010
FILE NAME = ...\8912CR338.sht
PLOT SCALE = 41.296 ' / IN.
USER NAME = Plotted by asantiag

IL 29 PROPOSED CROSS SECTIONS

CONTRACT NO.

F.A. RTE.	SECTION	COUNTY	TOTAL SHEETS	SHEET NO.
				$XS75
STA.		TO STA.		
FED. ROAD DIST. NO.	ILLINOIS	FED. AID PROJECT		

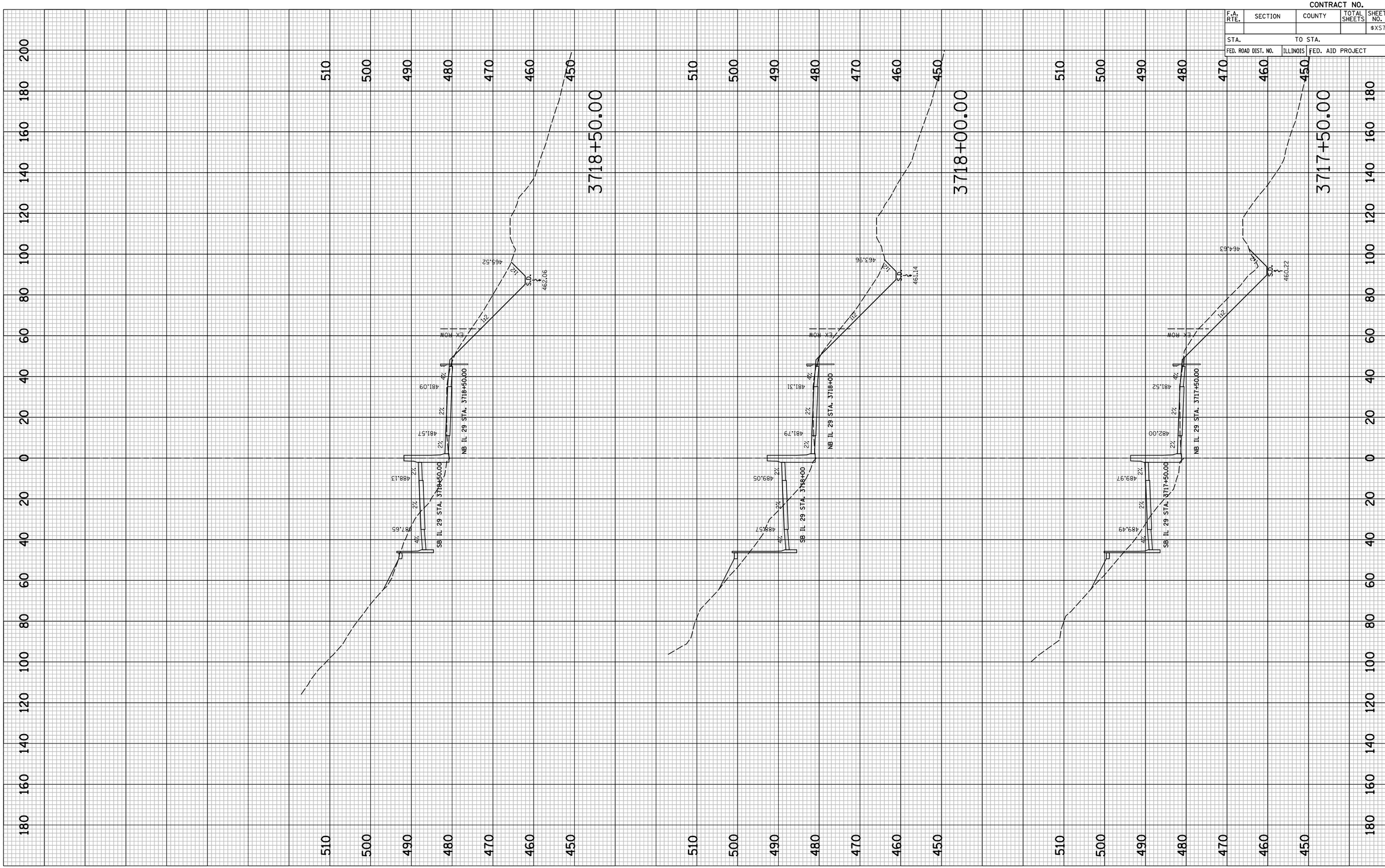

FINAL SURVEY | NOTE BOOK | NO. | SURVEYED | PLOTTED | TEMPLATE | AREAS | AREAS CHECKED | BY | DATE

ORIGINAL SURVEY | NOTE BOOK | NO. | SURVEYED | PLOTTED | TEMPLATE | AREAS | AREAS CHECKED | BY | DATE

PLOT DATE = 6/4/2010
FILE NAME = ...\8912CR338.sht
PLOT SCALE = 41.296 ' / IN.
USER NAME = Plotted by asantieg

IL 29 PROPOSED CROSS SECTIONS

CONTRACT NO.

F.A. RTE.	SECTION	COUNTY	TOTAL SHEETS	SHEET NO.
				$XS76
STA.		TO STA.		
FED. ROAD DIST. NO.	ILLINOIS	FED. AID PROJECT		

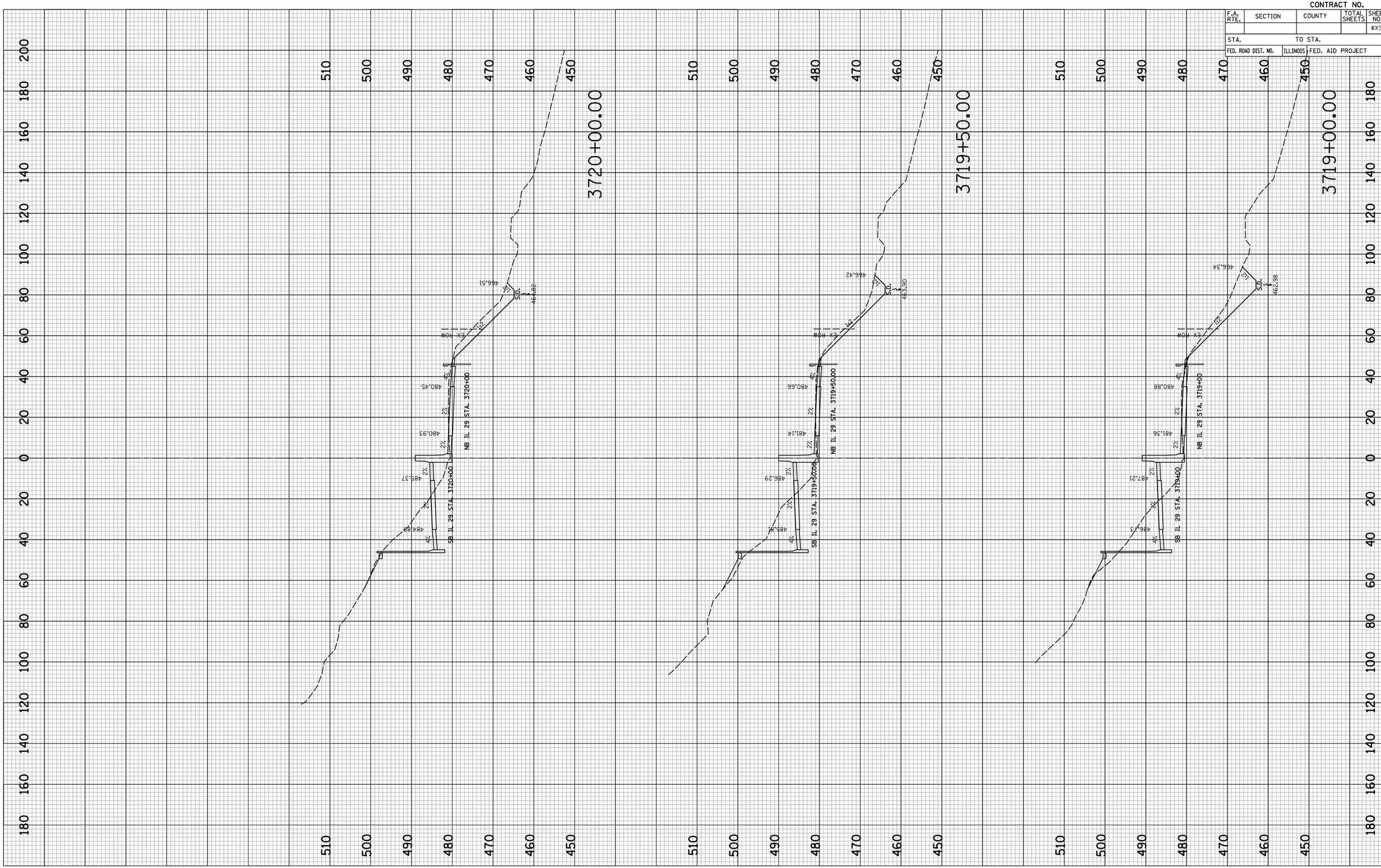

FINAL SURVEY | NOTE BOOK NO. | SURVEYED | PLOTTED | TEMPLATE | AREAS | AREAS CHECKED | BY | DATE

ORIGINAL SURVEY | NOTE BOOK NO. | SURVEYED | PLOTTED | TEMPLATE | AREAS | AREAS CHECKED | BY | DATE

PLOT DATE = 6/4/2010
FILE NAME = ...\8912CR338.sht
PLOT SCALE = 41.296 ' / IN.
USER NAME = Plotted by asantiag

IL 29 PROPOSED CROSS SECTIONS

CONTRACT NO.

F.A. RTE.	SECTION	COUNTY	TOTAL SHEETS	SHEET NO.
				$XS77
STA.		TO STA.		
FED. ROAD DIST. NO.	ILLINOIS	FED. AID PROJECT		

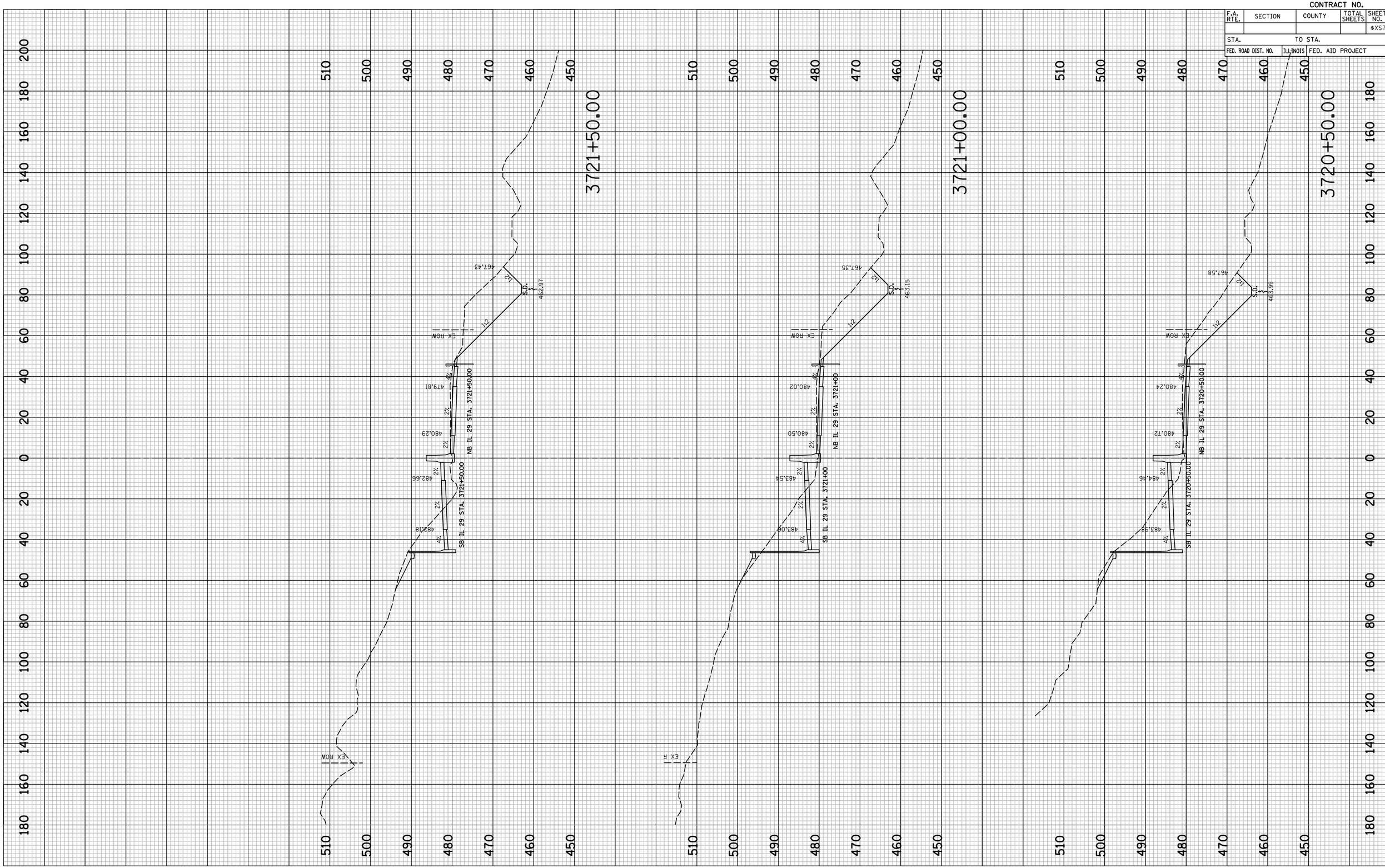

FINAL SURVEY | NOTE BOOK NO. | SURVEYED | PLOTTED | TEMPLATE | AREAS | AREAS CHECKED | BY | DATE

ORIGINAL SURVEY | NOTE BOOK NO. | SURVEYED | PLOTTED | TEMPLATE | AREAS | AREAS CHECKED | BY | DATE

PLOT DATE = 6/4/2010
FILE NAME = ...\8912CR338.sht
PLOT SCALE = 41.296 ' / IN.
USER NAME = Plotted by asantiag

IL 29 PROPOSED CROSS SECTIONS

CONTRACT NO.

F.A. RTE.	SECTION	COUNTY	TOTAL SHEETS	SHEET NO.
				$XS78
STA.		TO STA.		
FED. ROAD DIST. NO.	ILLINOIS	FED. AID PROJECT		

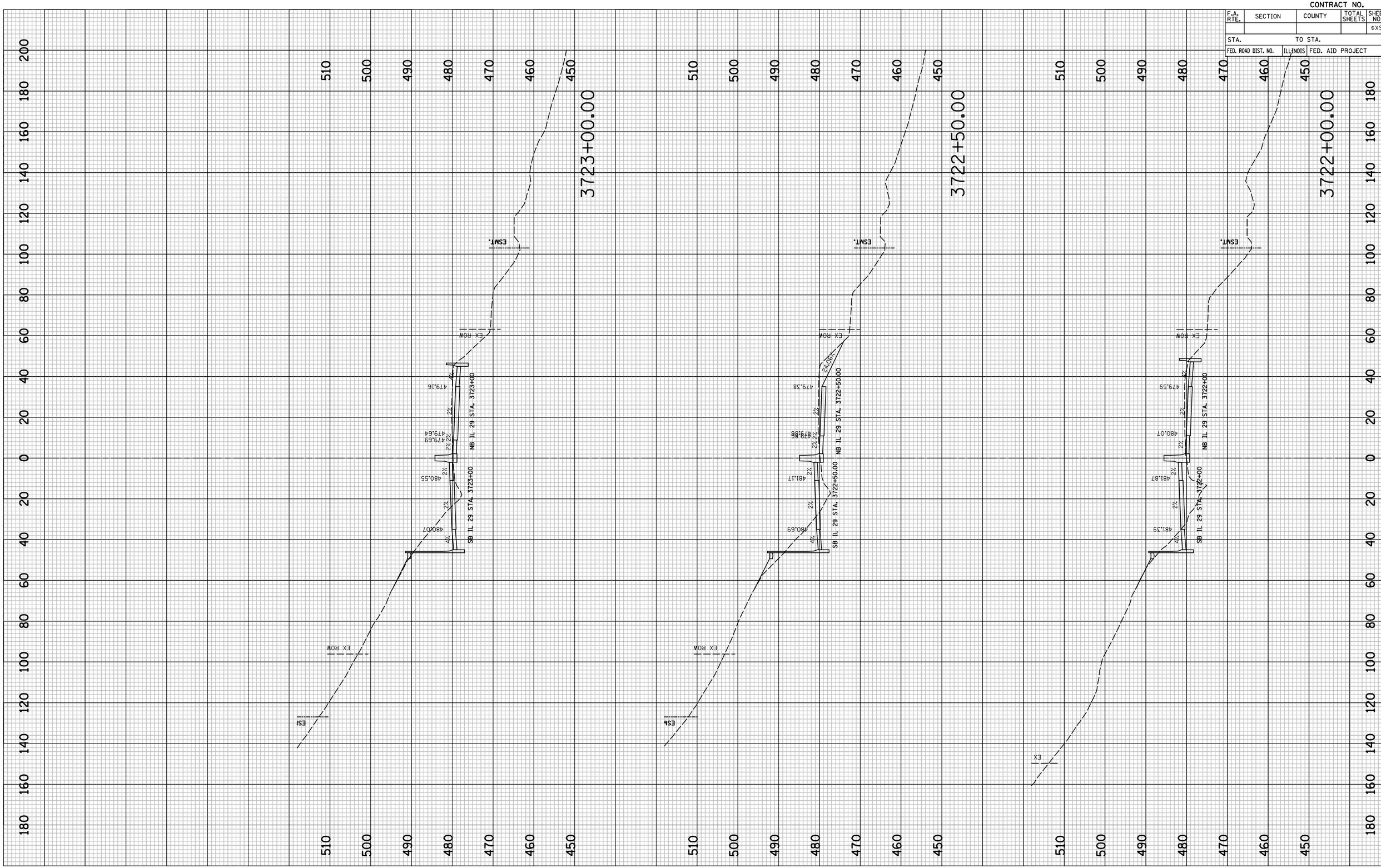

FINAL SURVEY
NOTE BOOK NO.
SURVEYED
PLOTTED
TEMPLATE
AREAS
AREAS CHECKED
BY
DATE

ORIGINAL SURVEY
NOTE BOOK NO.
SURVEYED
PLOTTED
TEMPLATE
AREAS
AREAS CHECKED
BY
DATE

PLOT DATE = 6/4/2010
FILE NAME = ...\8912CR338.sht
PLOT SCALE = 41.296 ' / IN.
USER NAME = Plotted by asantiag

IL 29 PROPOSED CROSS SECTIONS

CONTRACT NO.

F.A. RTE.	SECTION	COUNTY	TOTAL SHEETS	SHEET NO.
				$XS79
STA.	TO STA.			
FED. ROAD DIST. NO.	ILLINOIS	FED. AID PROJECT		

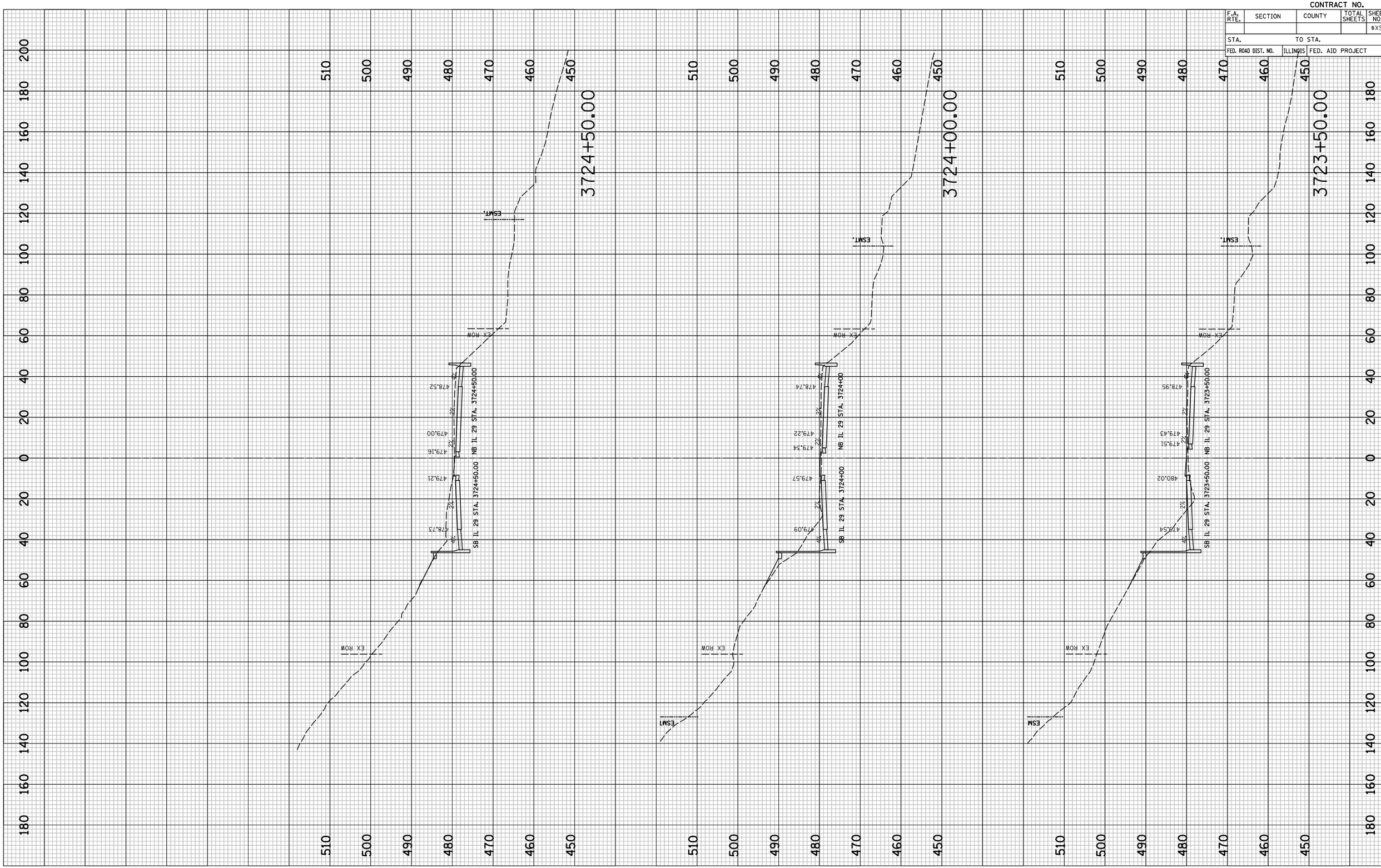

FINAL SURVEY
NOTE BOOK NO.
SURVEYED
PLOTTED
TEMPLATE
AREAS
AREAS CHECKED
BY
DATE

ORIGINAL SURVEY
NOTE BOOK NO.
SURVEYED
PLOTTED
TEMPLATE
AREAS
AREAS CHECKED
BY
DATE

PLOT DATE = 6/4/2010
FILE NAME = ...\8912CR338.sht
PLOT SCALE = 41.296 ' / IN.
USER NAME = Plotted by asantiag

IL 29 PROPOSED CROSS SECTIONS

CONTRACT NO.

F.A. RTE.	SECTION	COUNTY	TOTAL SHEETS	SHEET NO.
				$XS80
STA.		TO STA.		
FED. ROAD DIST. NO.	ILLINOIS	FED. AID PROJECT		

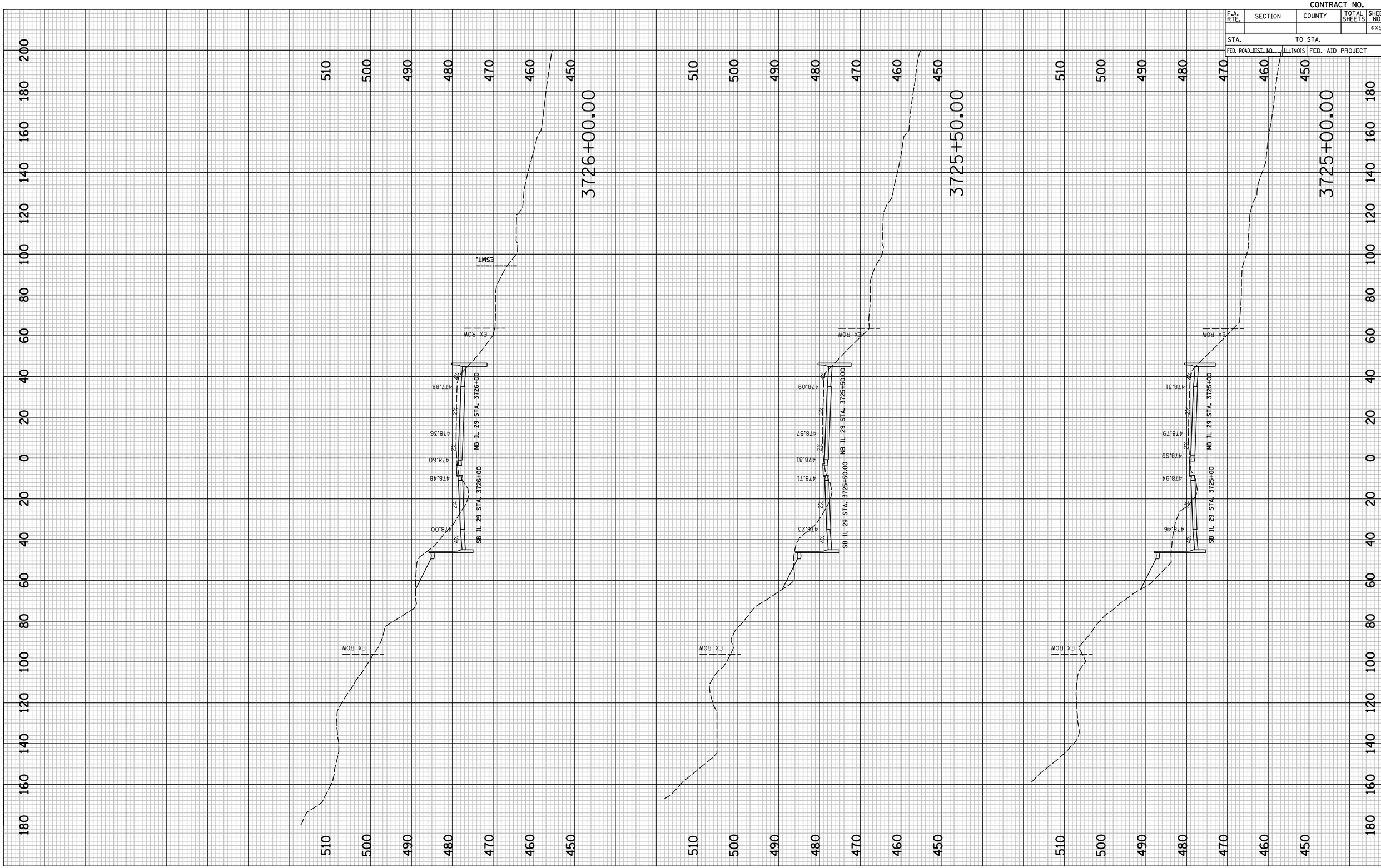

FINAL SURVEY		BY	DATE
NOTE BOOK	SURVEYED		
NO.	PLOTTED		
	TEMPLATE		
	AREAS		
	AREAS CHECKED		

ORIGINAL SURVEY		BY	DATE
NOTE BOOK	SURVEYED		
NO.	PLOTTED		
	TEMPLATE		
	AREAS		
	AREAS CHECKED		

PLOT DATE = 6/4/2010
FILE NAME = ...\8912CR338.sht
PLOT SCALE = 41.296 ' / IN.
USER NAME = Plotted by asantiag

IL 29 PROPOSED CROSS SECTIONS

PLOT DATE = 6/4/2010
FILE NAME = ...\8912CR338.sht
PLOT SCALE = 41.296 ' / IN.
USER NAME = Plotted by asantiag

ORIGINAL SURVEY		BY	DATE
	SURVEYED		
	PLOTTED		
NOTE BOOK	TEMPLATE		
	AREAS		
NO.	AREAS CHECKED		

FINAL SURVEY		BY	DATE
	SURVEYED		
	PLOTTED		
NOTE BOOK	TEMPLATE		
	AREAS		
NO.	AREAS CHECKED		

IL 29 PROPOSED CROSS SECTIONS

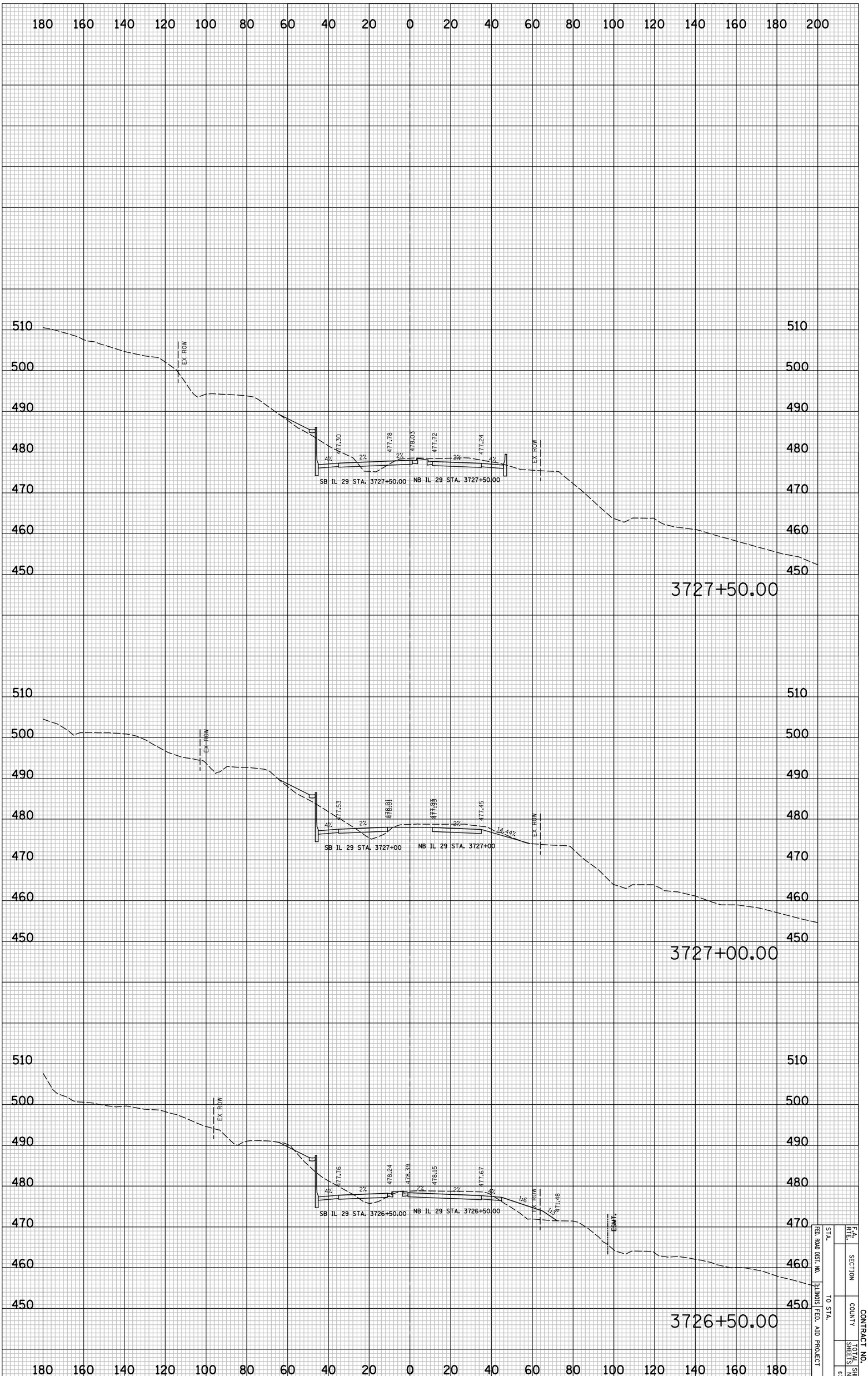

FED. ROAD DIST. NO.	ILLINOIS	FED. AID PROJECT	
STA.	TO STA.		
F.A. RTE.	SECTION		CONTRACT NO.
	COUNTY	TOTAL SHEETS	SHEET NO.
			8XSB1

CONTRACT NO.

F.A. RTE.	SECTION	COUNTY	TOTAL SHEETS	SHEET NO.
				$XS82
STA.		TO STA.		
FED. ROAD DIST. NO.	ILLINOIS	FED. AID PROJECT		

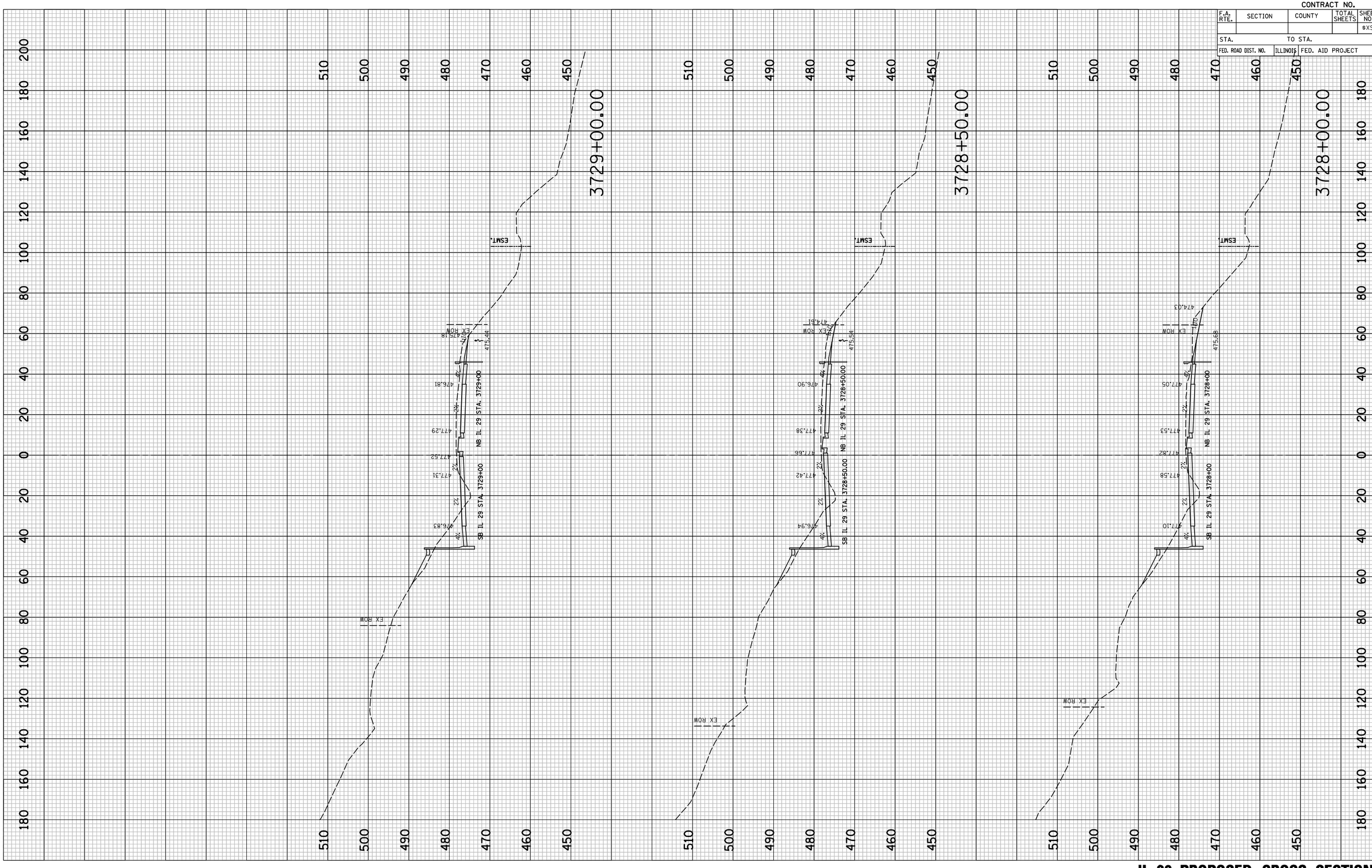

FINAL SURVEY
NOTE BOOK NO.
SURVEYED
PLOTTED
TEMPLATE
AREAS
AREAS CHECKED
BY
DATE

ORIGINAL SURVEY
NOTE BOOK NO.
SURVEYED
PLOTTED
TEMPLATE
AREAS
AREAS CHECKED
BY
DATE

PLOT DATE = 6/4/2010
FILE NAME = ...\8912CR338.sht
PLOT SCALE = 41.296 ' / IN.
USER NAME = Plotted by asantiag

IL 29 PROPOSED CROSS SECTIONS

CONTRACT NO.

F.A. RTE.	SECTION	COUNTY	TOTAL SHEETS	SHEET NO.
				$XS83
STA.		TO STA.		
FED. ROAD DIST. NO.	ILLINOIS	FED. AID PROJECT		

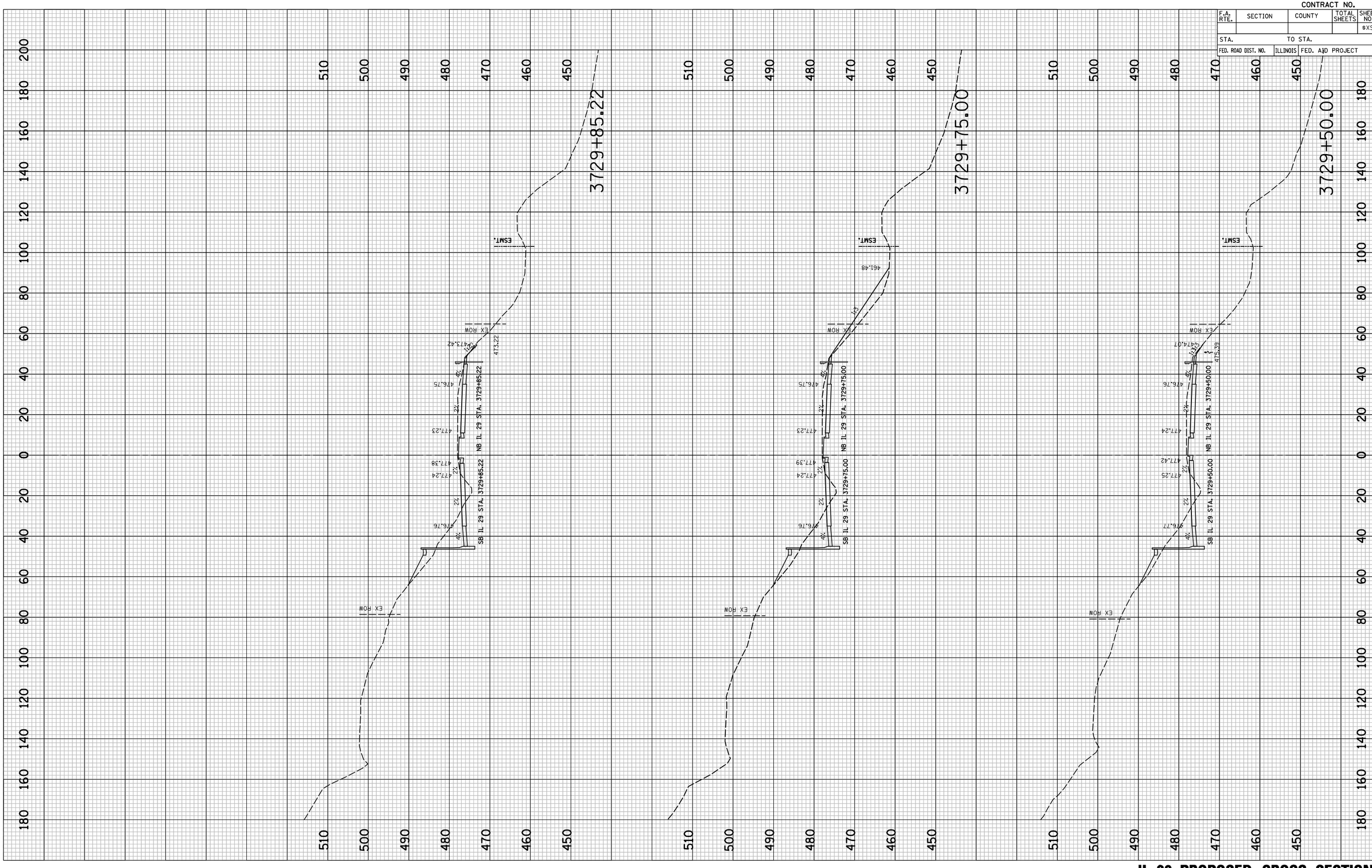

FINAL SURVEY | NOTE BOOK NO. | SURVEYED | PLOTTED | TEMPLATE | AREAS | AREAS CHECKED | BY | DATE

ORIGINAL SURVEY | NOTE BOOK NO. | SURVEYED | PLOTTED | TEMPLATE | AREAS | AREAS CHECKED | BY | DATE

PLOT DATE = 6/4/2010
FILE NAME = ...\8912CR338.sht
PLOT SCALE = 41.296 ' / IN.
USER NAME = Plotted by asantiag

IL 29 PROPOSED CROSS SECTIONS

CONTRACT NO.

F.A. RTE.	SECTION	COUNTY	TOTAL SHEETS	SHEET NO.
				$XS84
STA.	TO STA.			
FED. ROAD DIST. NO.	ILLINOIS	FED. AID PROJECT		

FINAL SURVEY	SURVEYED	BY	DATE
NOTE BOOK	PLOTTED		
NO.	TRACED		
	AREAS		
	AREAS CHECKED		

ORIGINAL SURVEY	SURVEYED	BY	DATE
NOTE BOOK	PLOTTED		
NO.	TRACED		
	AREAS		
	AREAS CHECKED		

PLOT DATE = 6/4/2018
FILE NAME = ...\B912CP338.sht
PLOT SCALE = 41.296 ' / IN.
USER NAME = Plotted by asantiag

IL 29 PROPOSED CROSS SECTIONS

CONTRACT NO.

F.A. RTE.	SECTION	COUNTY	TOTAL SHEETS	SHEET NO.
				$XS85
STA.	TO STA.			
FED. ROAD DIST. NO.	ILLINOIS	FED. AID PROJECT		

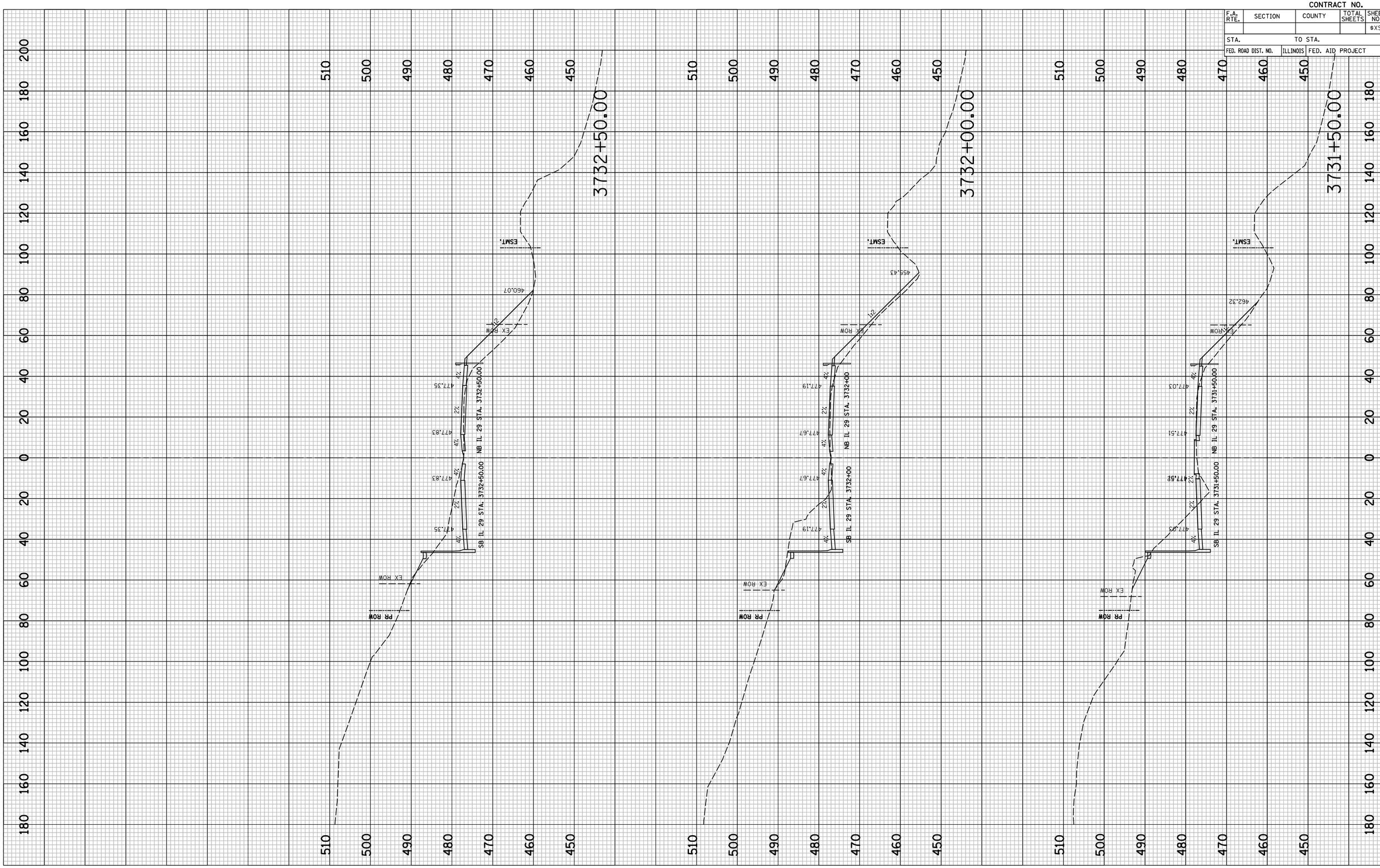

FINAL SURVEY | NOTE BOOK NO. | SURVEYED | PLOTTED | TEMPLATE | AREAS | AREAS CHECKED | BY | DATE

ORIGINAL SURVEY | NOTE BOOK NO. | SURVEYED | PLOTTED | TEMPLATE | AREAS | AREAS CHECKED | BY | DATE

PLOT DATE = 6/4/2010
FILE NAME = ...\8912CR338.sht
PLOT SCALE = 41.296 ' / IN.
USER NAME = Plotted by asantiag

IL 29 PROPOSED CROSS SECTIONS

CONTRACT NO.

F.A. RTE.	SECTION	COUNTY	TOTAL SHEETS	SHEET NO.
				$XS86
STA.	TO STA.			
FED. ROAD DIST. NO.	ILLINOIS	FED. AID PROJECT		

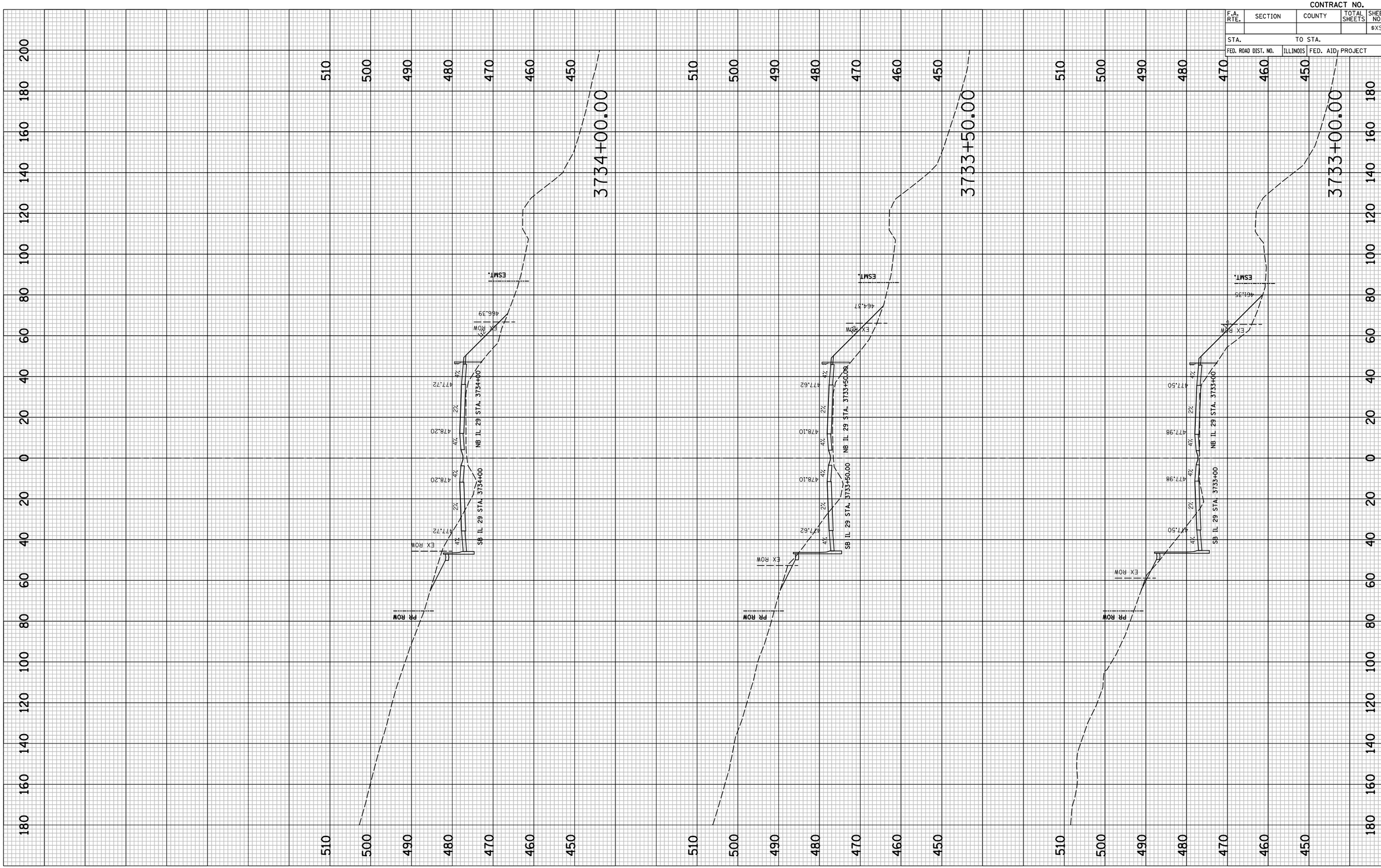

FINAL SURVEY | NOTE BOOK NO. | SURVEYED | PLOTTED | TEMPLATE | AREAS | AREAS CHECKED | BY | DATE

ORIGINAL SURVEY | NOTE BOOK NO. | SURVEYED | PLOTTED | TEMPLATE | AREAS | AREAS CHECKED | BY | DATE

PLOT DATE = 6/4/2010
FILE NAME = ...\8912CR338.sht
PLOT SCALE = 41.296 ' / IN.
USER NAME = Plotted by asantiag

IL 29 PROPOSED CROSS SECTIONS

CONTRACT NO.

F.A. RTE.	SECTION	COUNTY	TOTAL SHEETS	SHEET NO.
				$XS87
STA.	TO STA.			
FED. ROAD DIST. NO.	ILLINOIS	FED. AID PROJECT		

FINAL SURVEY	SURVEYED	BY	DATE
NOTE BOOK	PLOTTED		
NO.	TURNOUTS		
	AREAS		
	AREAS CHECKED		

ORIGINAL SURVEY	SURVEYED	BY	DATE
NOTE BOOK	PLOTTED		
NO.	TURNOUTS		
	AREAS		
	AREAS CHECKED		

PLOT DATE = 6/4/2010
FILE NAME = ...\8912CF338.mt
PLOT SCALE = 41.296 ' / IN.
USER NAME = Plotted by asantag

IL 29 PROPOSED CROSS SECTIONS

PLOT DATE = 6/4/2010
FILE NAME = ...\8912CR338.sht
PLOT SCALE = 41.296 ' / IN.
USER NAME = Plotted by esantiag

ORIGINAL SURVEY		BY	DATE
	SURVEYED		
	PLOTTED		
NOTE BOOK	TEMPLATE		
	AREAS		
NO.	AREAS CHECKED		

FINAL SURVEY		BY	DATE
	SURVEYED		
	PLOTTED		
NOTE BOOK	TEMPLATE		
	AREAS		
NO.	AREAS CHECKED		

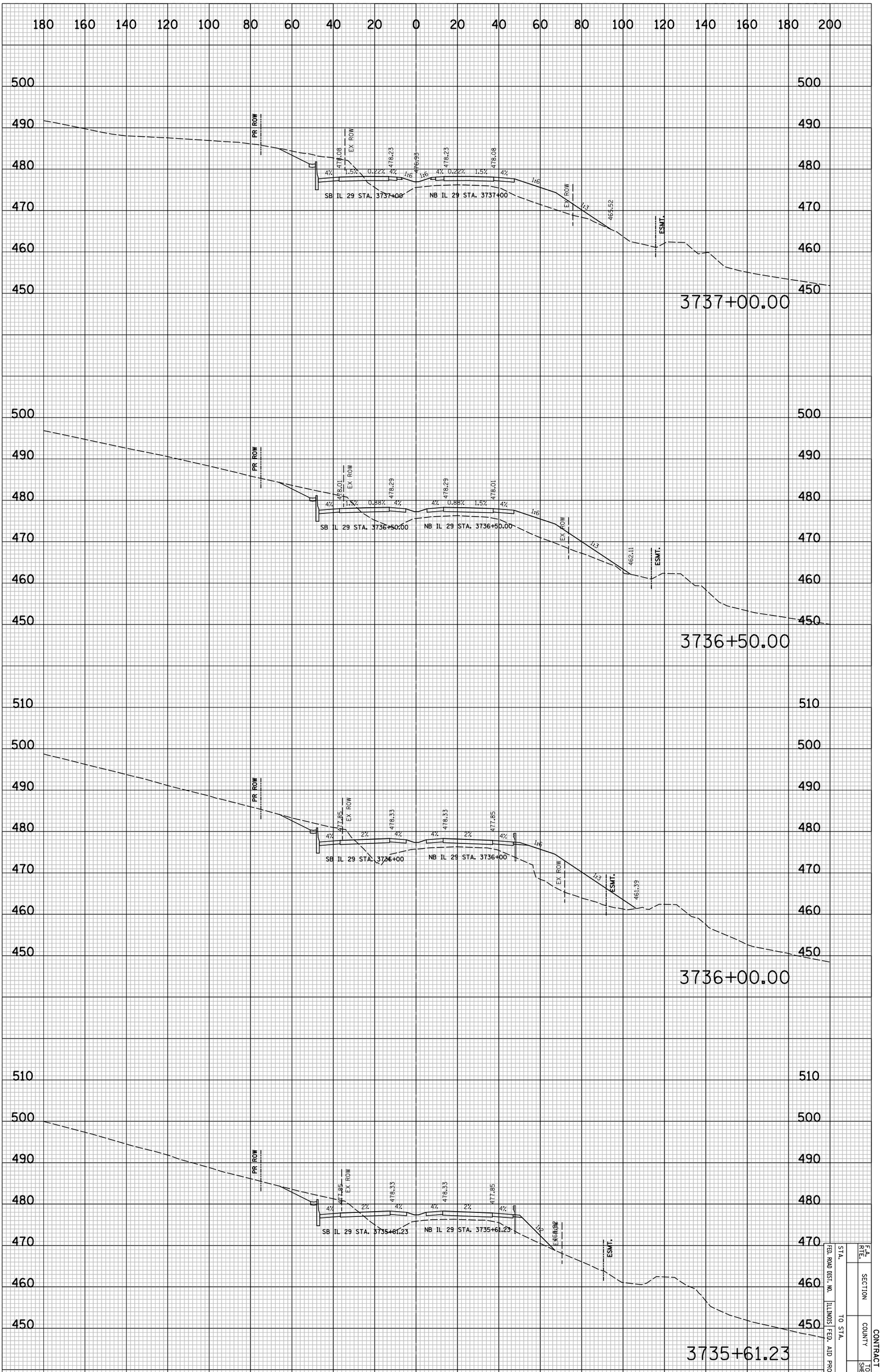

IL 29 PROPOSED CROSS SECTIONS

CONTRACT NO.

F.A. RTE.	SECTION	COUNTY	SHEET NO.

FED. ROAD DIST. NO. | ILLINOIS | FED. AID PROJECT

STA. TO STA.

8X5B8

CONTRACT NO.

F.A. RTE.	SECTION	COUNTY	TOTAL SHEETS	SHEET NO.
				$XS89
STA.		TO STA.		
FED. ROAD DIST. NO.	ILLINOIS	FED. AID PROJECT		

FINAL SURVEY	SURVEYED	BY	DATE
NOTE BOOK	PLOTTED		
NO.	TURNED IN		
	AREAS		
	AREAS CHECKED		

ORIGINAL SURVEY	SURVEYED	BY	DATE
NOTE BOOK	PLOTTED		
NO.	TURNED IN		
	AREAS		
	AREAS CHECKED		

PLOT DATE = 6/4/2018
FILE NAME = ...\8912CF338.sht
PLOT SCALE = 41.296 ' / IN.
USER NAME = Plotted by asantag

IL 29 PROPOSED CROSS SECTIONS

CONTRACT NO.

F.A. RTE.	SECTION	COUNTY	TOTAL SHEETS	SHEET NO.
				$XS90
STA.		TO STA.		
FED. ROAD DIST. NO.	ILLINOIS	FED. AID PROJECT		

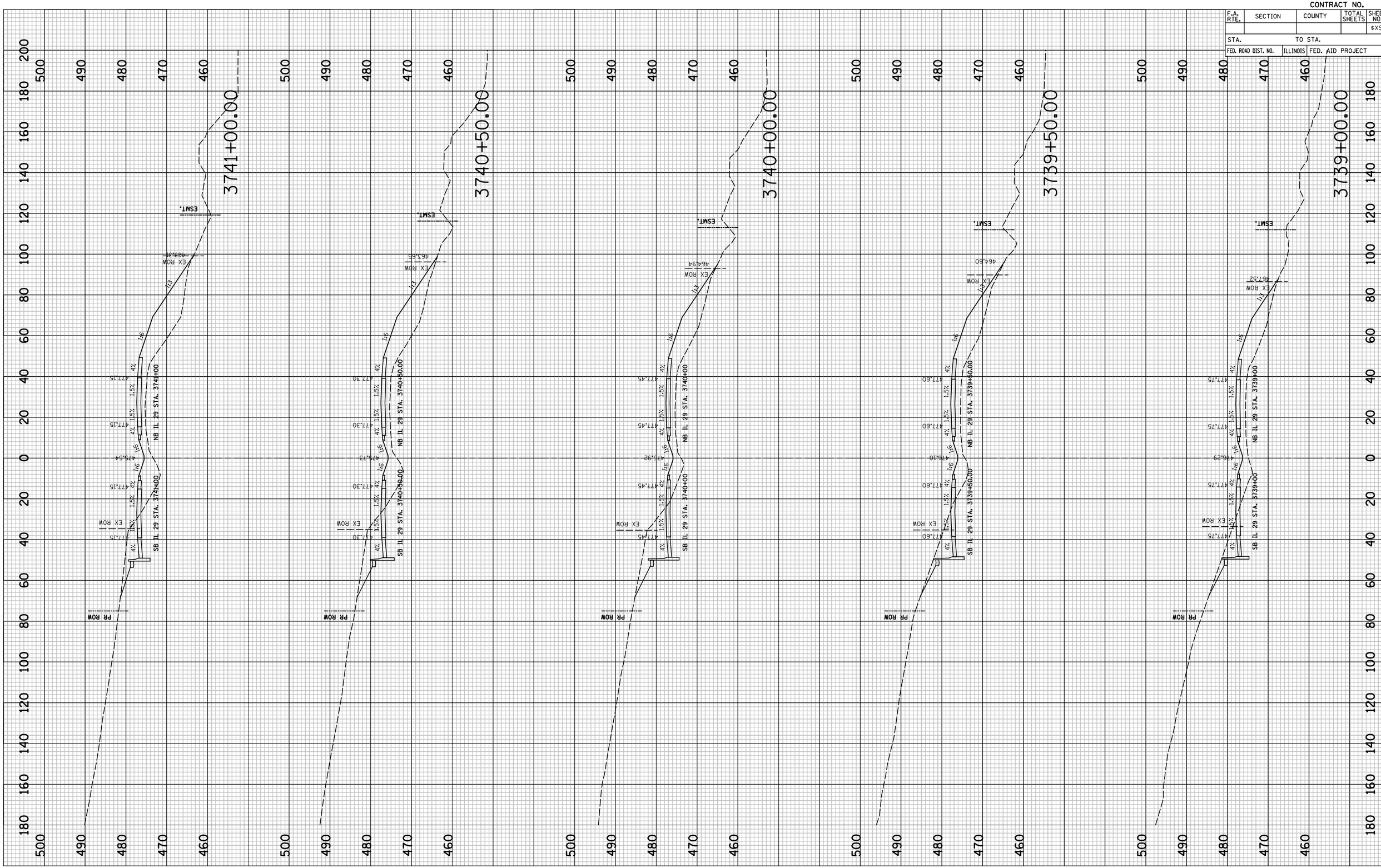

FINAL SURVEY | NOTE BOOK NO. | SURVEYED | PLOTTED | TEMPLATE | AREAS | AREAS CHECKED | BY | DATE

ORIGINAL SURVEY | NOTE BOOK NO. | SURVEYED | PLOTTED | TEMPLATE | AREAS | AREAS CHECKED | BY | DATE

PLOT DATE = 6/4/2010
FILE NAME = ...\8912CR338.sht
PLOT SCALE = 41.296 ' / IN.
USER NAME = Plotted by asantiag

IL 29 PROPOSED CROSS SECTIONS

CONTRACT NO.

F.A. RTE.	SECTION	COUNTY	TOTAL SHEETS	SHEET NO.
				$XS91
STA.		TO STA.		
FED. ROAD DIST. NO.	ILLINOIS	FED. AID PROJECT		

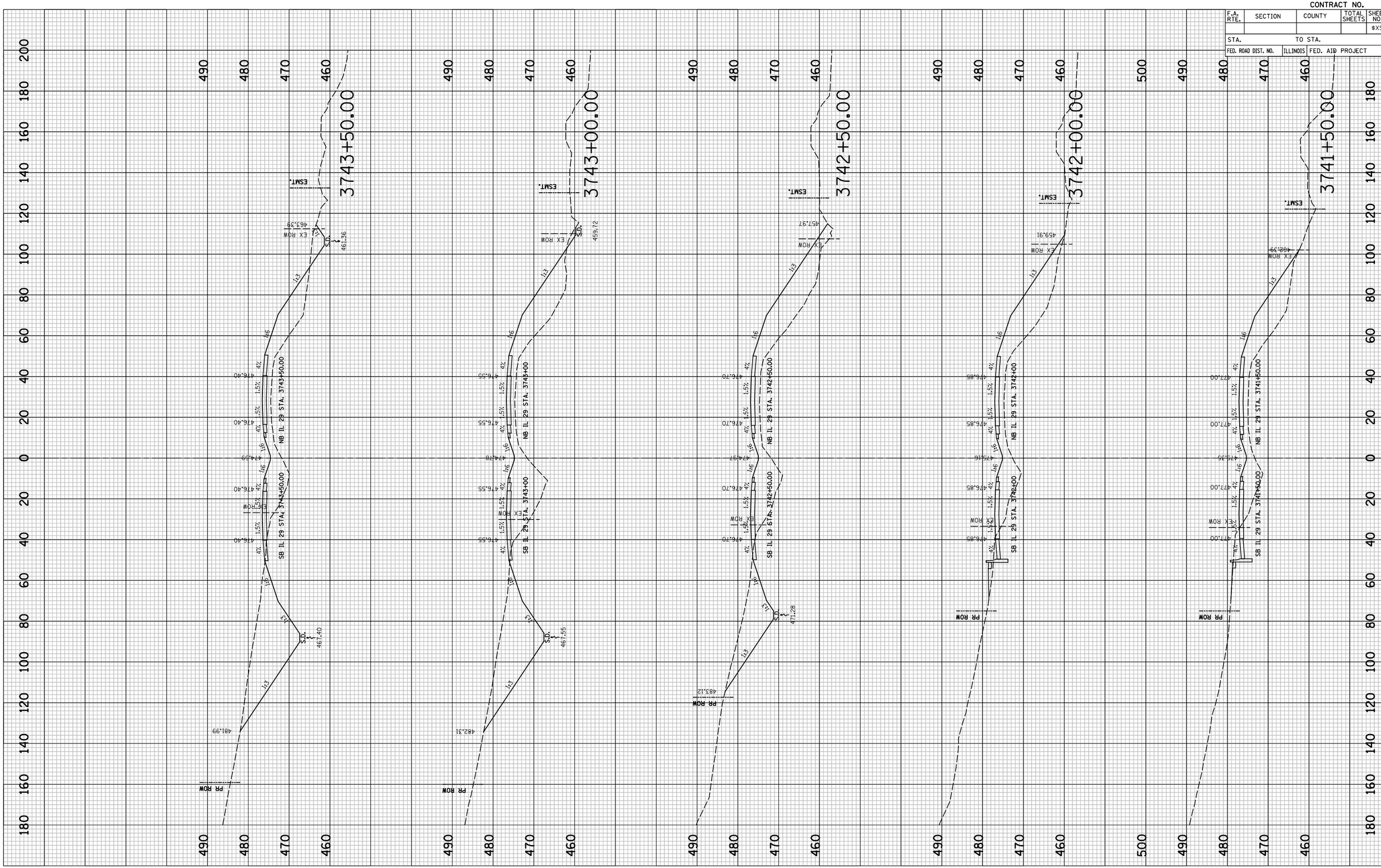

FINAL SURVEY
NOTE BOOK NO.
SURVEYED
PLOTTED
TEMPLATE
AREAS
AREAS CHECKED
BY
DATE

ORIGINAL SURVEY
NOTE BOOK NO.
SURVEYED
PLOTTED
TEMPLATE
AREAS
AREAS CHECKED
BY
DATE

PLOT DATE = 6/4/2010
FILE NAME = ...\8912CR338.sht
PLOT SCALE = 41.296 ' / IN.
USER NAME = Plotted by asantiag

IL 29 PROPOSED CROSS SECTIONS

CONTRACT NO.

F.A. RTE.	SECTION	COUNTY	TOTAL SHEETS	SHEET NO.
				$XS92
STA.		TO STA.		
FED. ROAD DIST. NO.	ILLINOIS	FED. AID PROJECT		

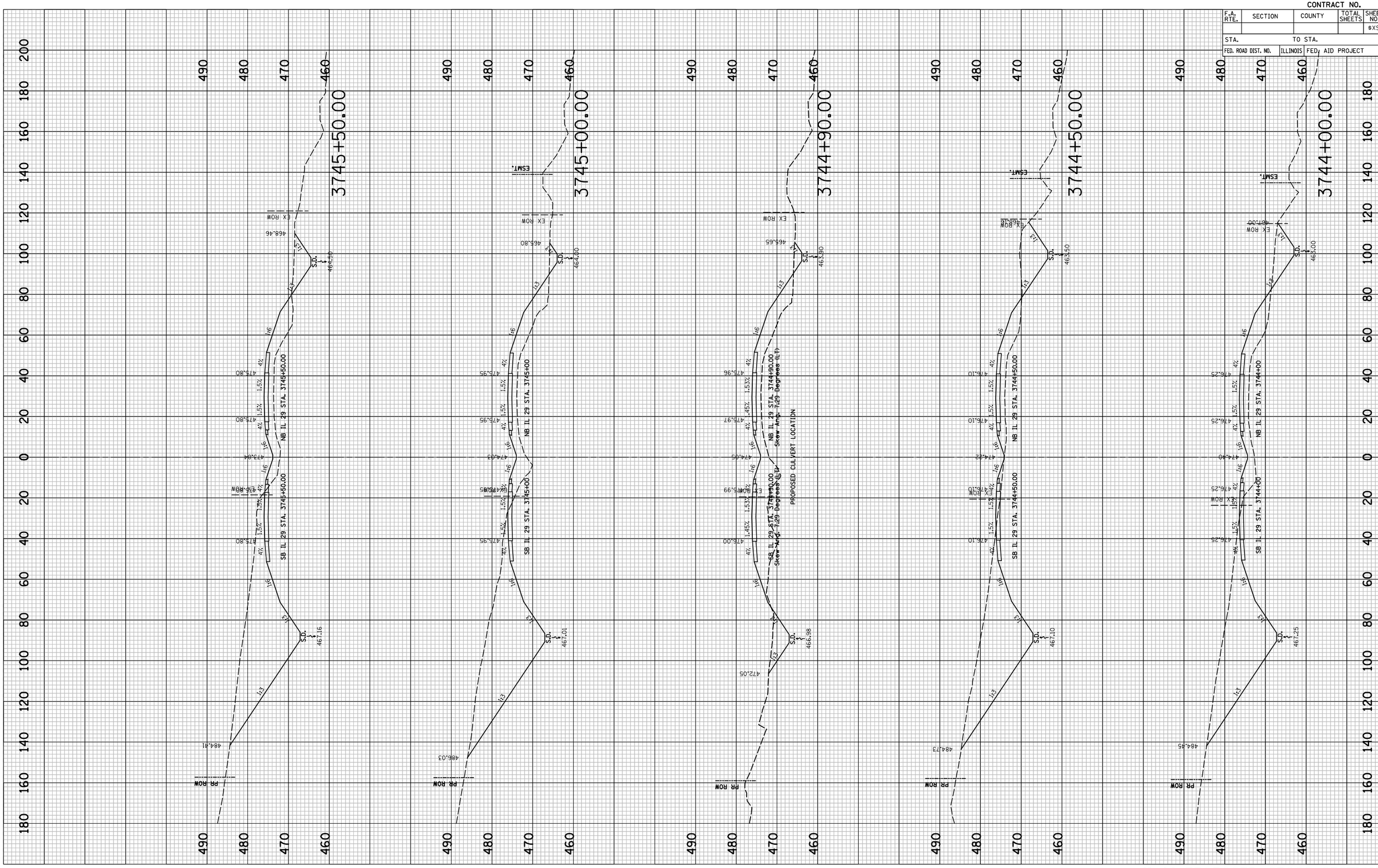

FINAL SURVEY		BY	DATE
NOTE BOOK	SURVEYED		
NO.	PLOTTED		
	TEMPLATE		
	AREAS		
	AREAS CHECKED		

ORIGINAL SURVEY		BY	DATE
NOTE BOOK	SURVEYED		
NO.	PLOTTED		
	TEMPLATE		
	AREAS		
	AREAS CHECKED		

PLOT DATE = 6/4/2010
FILE NAME = ...\8912CR338.sht
PLOT SCALE = 41.296 ' / IN.
USER NAME = Plotted by asentieg

IL 29 PROPOSED CROSS SECTIONS

PLOT DATE = 6/4/2010
FILE NAME = ...\8912CR338.sht
PLOT SCALE = 41.296 ' / IN.
USER NAME = Plotted by esantiag

ORIGINAL SURVEY		BY	DATE
	SURVEYED		
	PLOTTED		
NOTE BOOK	TEMPLATE		
	AREAS		
NO.	AREAS CHECKED		

FINAL SURVEY		BY	DATE
	SURVEYED		
	PLOTTED		
NOTE BOOK	TEMPLATE		
	AREAS		
NO.	AREAS CHECKED		

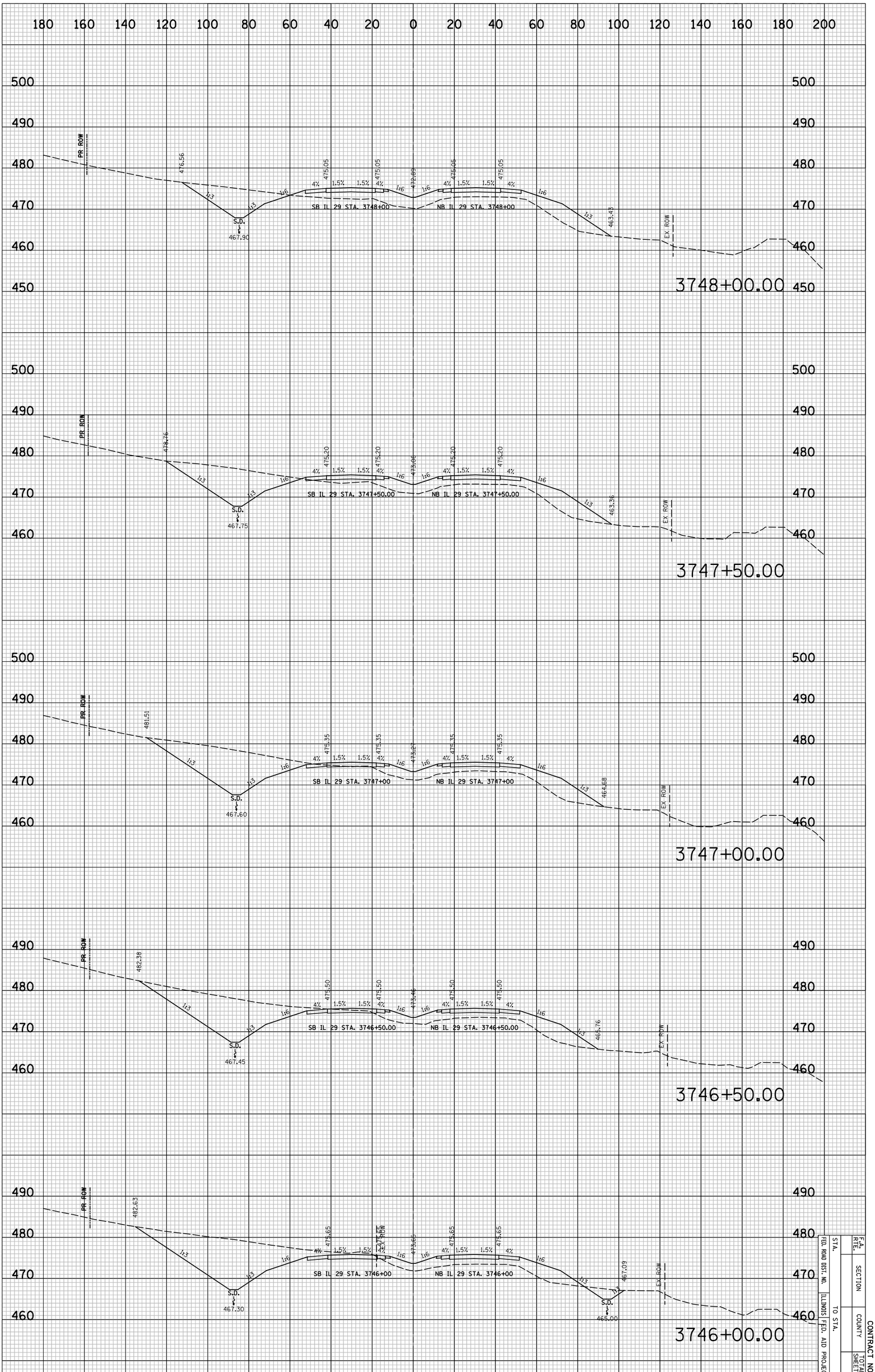

IL 29 PROPOSED CROSS SECTIONS

F.A. RTE.	SECTION	CONTRACT NO.
FED. ROAD DIST. NO.	COUNTY	SHEET NO.
STA. TO STA.	ILLINOIS FED. AID PROJECT	SHEETS
		8X593

CONTRACT NO.

F.A. RTE.	SECTION	COUNTY	TOTAL SHEETS	SHEET NO.
				$XS94
STA.	TO STA.			
FED. ROAD DIST. NO.	ILLINOIS	FED. AID PROJECT		

FINAL SURVEY	SURVEYED	BY	DATE
NOTE BOOK	PLOTTED		
NO.	DRAWN		
	AREAS		
	CHECKED		

ORIGINAL SURVEY	SURVEYED	BY	DATE
NOTE BOOK	PLOTTED		
NO.	DRAWN		
	AREAS		
	CHECKED		

PLOT DATE = 6/4/2010
FILE NAME = ...\891213338.sht
PLOT SCALE = 41.296 ' / IN.
USER NAME = Plotted by seantseg

IL 29 PROPOSED CROSS SECTIONS

CONTRACT NO.

F.A. RTE.	SECTION	COUNTY	TOTAL SHEETS	SHEET NO.
				$XS95
STA.	TO STA.			
FED. ROAD DIST. NO.	ILLINOIS	FED. AID PROJECT		

ORIGINAL SURVEY		BY	DATE
	SURVEYED		
	PLOTTED		
NOTE BOOK	TURNED IN		
	AREAS		
NO.	AREAS CHECKED		

FINAL SURVEY		BY	DATE
	SURVEYED		
	PLOTTED		
NOTE BOOK	TURNED IN		
	AREAS		
NO.	AREAS CHECKED		

PLOT DATE = 6/4/2018
FILE NAME = ...\8912CR338.sht
PLOT SCALE = 41.296 ' / IN.
USER NAME = Plotted by esantiag

IL 29 PROPOSED CROSS SECTIONS

CONTRACT NO.

F.A. RTE.	SECTION	COUNTY	TOTAL SHEETS	SHEET NO.
				$XS96
STA.		TO STA.		
FED. ROAD DIST. NO.	ILLINOIS	FED. AID PROJECT		

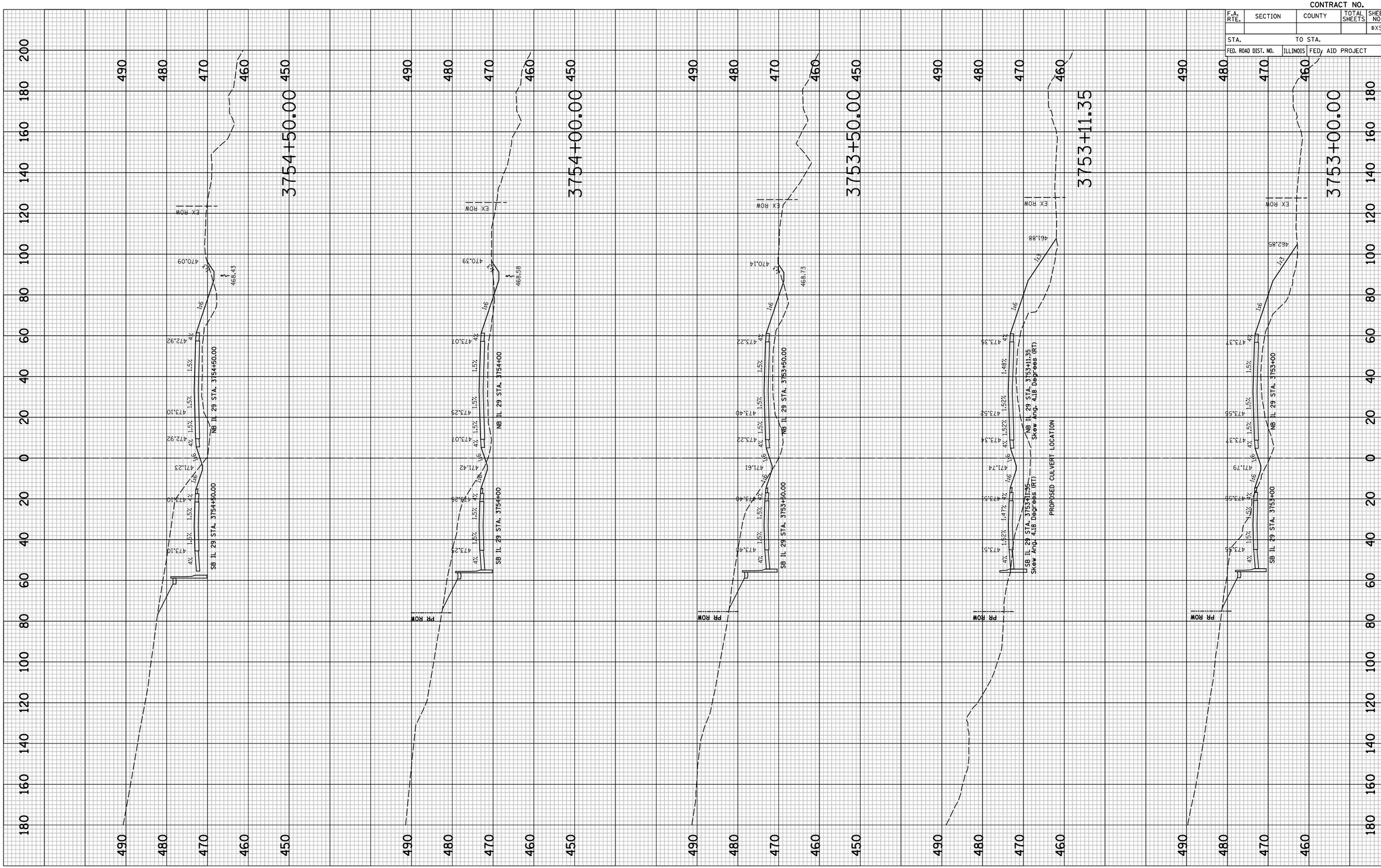

FINAL SURVEY		BY	DATE
NOTE BOOK NO.	SURVEYED		
	PLOTTED		
	TEMPLATE		
	AREAS		
	AREAS CHECKED		

ORIGINAL SURVEY		BY	DATE
NOTE BOOK NO.	SURVEYED		
	PLOTTED		
	TEMPLATE		
	AREAS		
	AREAS CHECKED		

PLOT DATE = 6/4/2010
FILE NAME = ...\8912CR338.sht
PLOT SCALE = 41.296 ' / IN.
USER NAME = Plotted by asantiag

IL 29 PROPOSED CROSS SECTIONS

CONTRACT NO.

F.A. RTE.	SECTION	COUNTY	TOTAL SHEETS	SHEET NO.
				$XS97
STA.		TO STA.		
FED. ROAD DIST. NO.	ILLINOIS	FED. AID PROJECT		

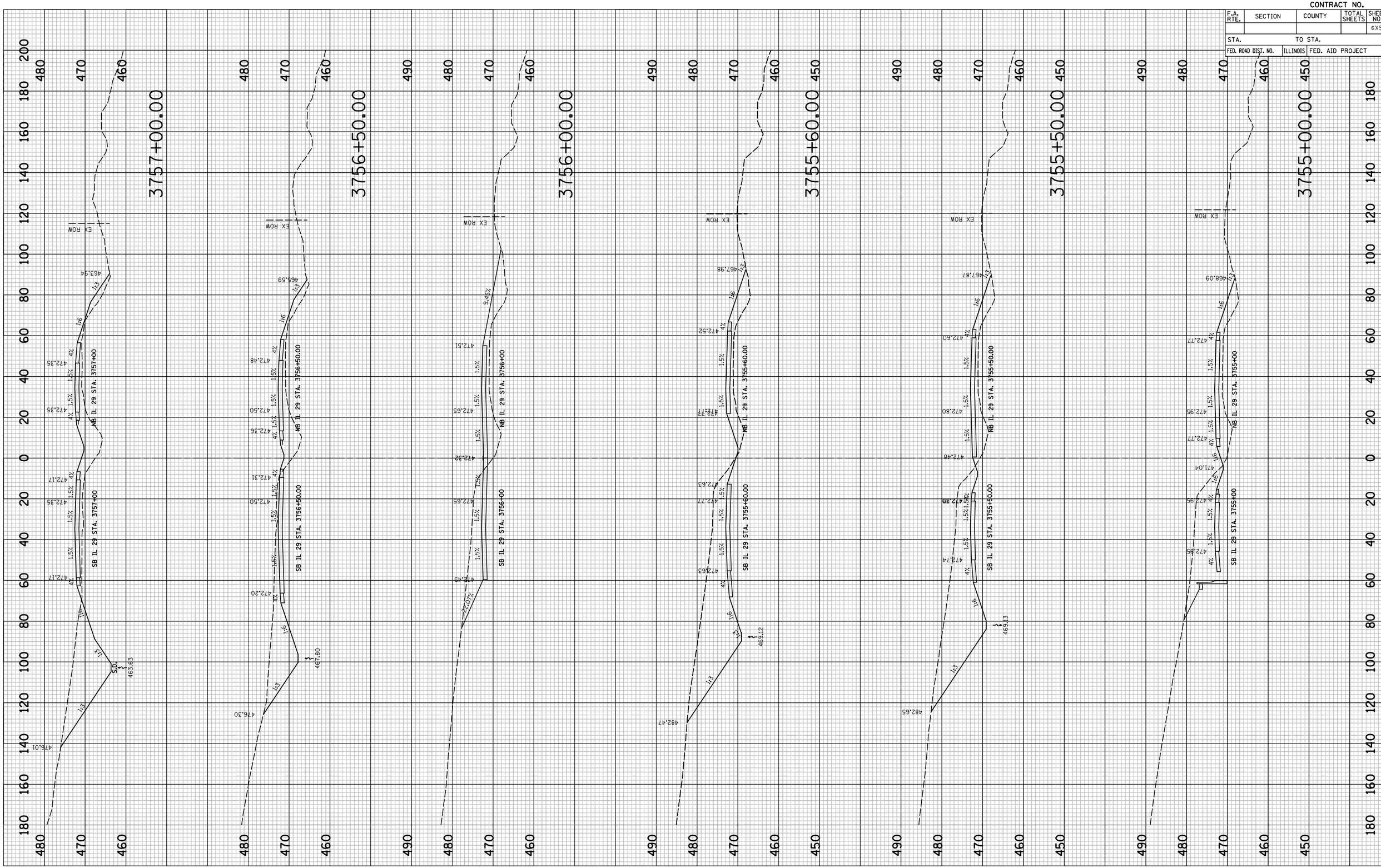

FINAL SURVEY	NOTE BOOK NO.	SURVEYED	PLOTTED	TEMPLATE	AREAS	AREAS CHECKED	BY	DATE

ORIGINAL SURVEY	NOTE BOOK NO.	SURVEYED	PLOTTED	TEMPLATE	AREAS	AREAS CHECKED	BY	DATE

PLOT DATE = 6/4/2010
FILE NAME = ...\8912CR338.sht
PLOT SCALE = 41.296 ' / IN.
USER NAME = Plotted by asantiag

IL 29 PROPOSED CROSS SECTIONS

CONTRACT NO.

F.A. RTE.	SECTION	COUNTY	TOTAL SHEETS	SHEET NO.
				$XS98
STA.		TO STA.		
FED. ROAD DIST. NO.	ILLINOIS	FED. AID PROJECT		

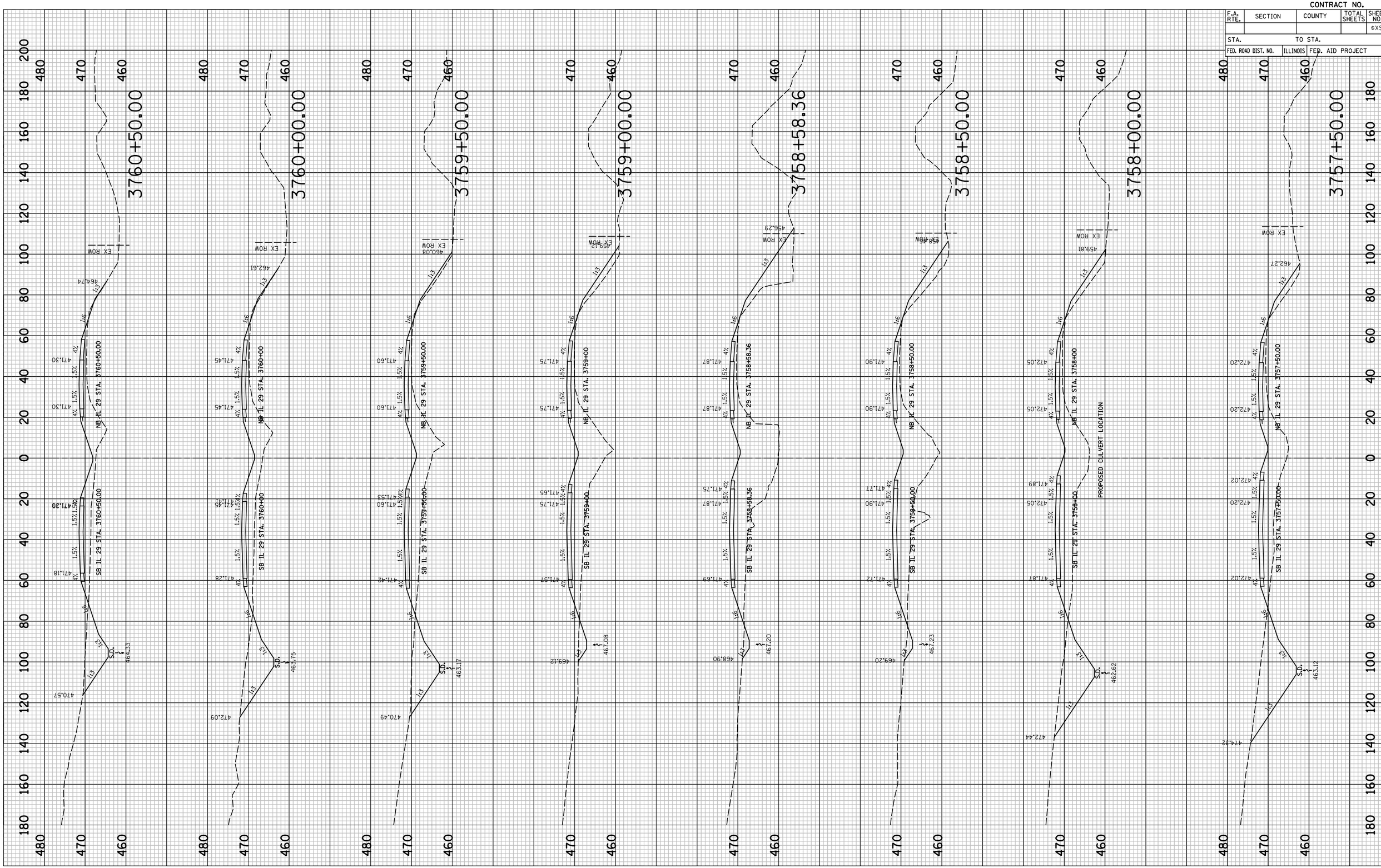

FINAL SURVEY	NOTE BOOK NO.	SURVEYED	PLOTTED	TEMPLATE	AREAS	AREAS CHECKED	BY	DATE

ORIGINAL SURVEY	NOTE BOOK NO.	SURVEYED	PLOTTED	TEMPLATE	AREAS	AREAS CHECKED	BY	DATE

PLOT DATE = 6/4/2010
FILE NAME = ...\8912CR338.sht
PLOT SCALE = 41.296 ' / IN.
USER NAME = Plotted by asantag

IL 29 PROPOSED CROSS SECTIONS

CONTRACT NO.

F.A. RTE.	SECTION	COUNTY	TOTAL SHEETS	SHEET NO.
				$XS99
STA.	TO STA.			
FED. ROAD DIST. NO.	ILLINOIS	FED. AID PROJECT		

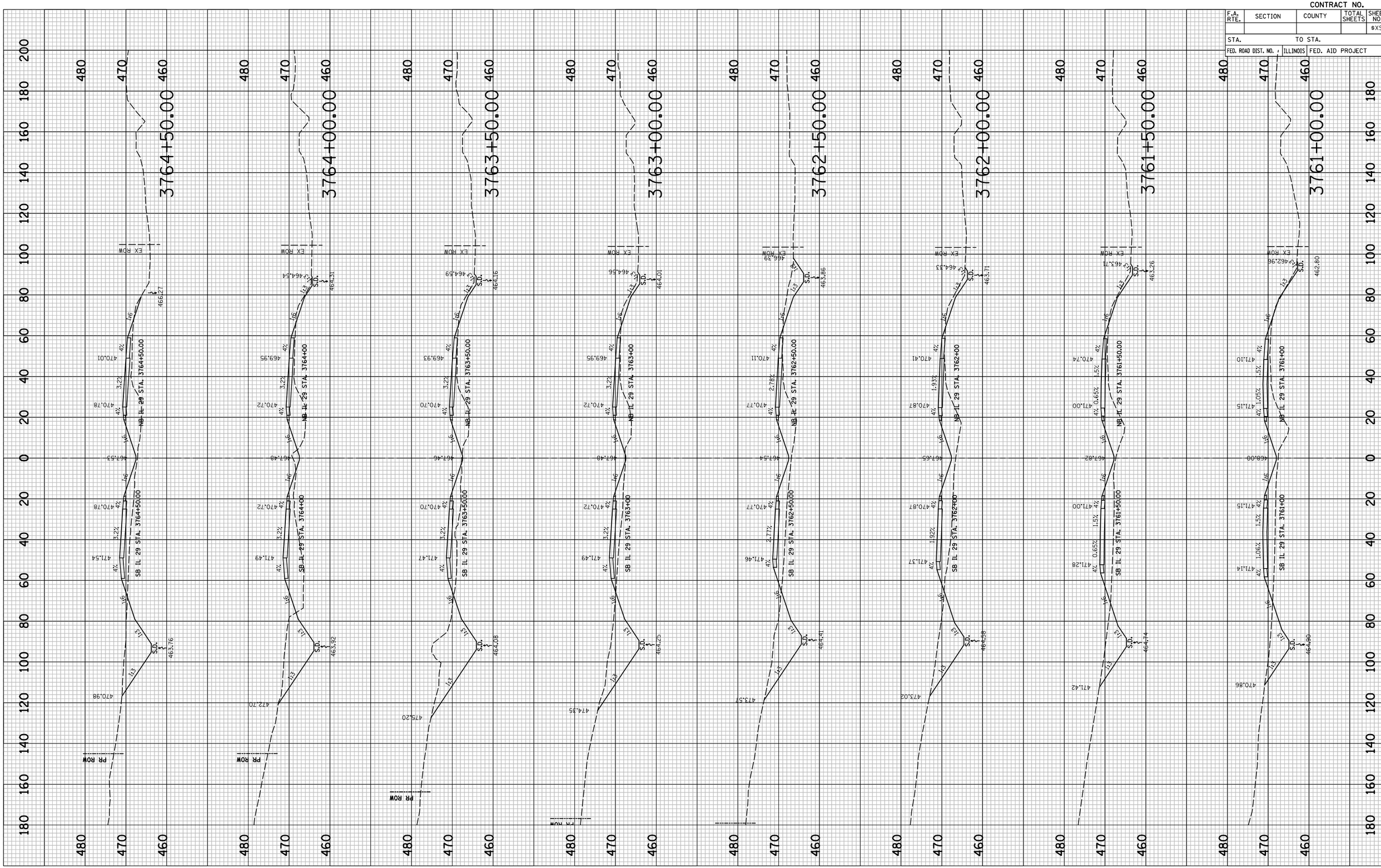

FINAL SURVEY		BY	DATE
NOTE BOOK NO.	SURVEYED		
	PLOTTED		
	TEMPLATE		
	AREAS		
	AREAS CHECKED		

ORIGINAL SURVEY		BY	DATE
NOTE BOOK NO.	SURVEYED		
	PLOTTED		
	TEMPLATE		
	AREAS		
	AREAS CHECKED		

PLOT DATE = 6/4/2010
FILE NAME = ...\8912CR338.sht
PLOT SCALE = 41.296 ' / IN.
USER NAME = Plotted by asantiag

IL 29 PROPOSED CROSS SECTIONS

CONTRACT NO.

F.A. RTE.	SECTION	COUNTY	TOTAL SHEETS	SHEET NO.
				$XS100
STA.		TO STA.		
FED. ROAD DIST. NO.	ILLINOIS	FED. AID PROJECT		

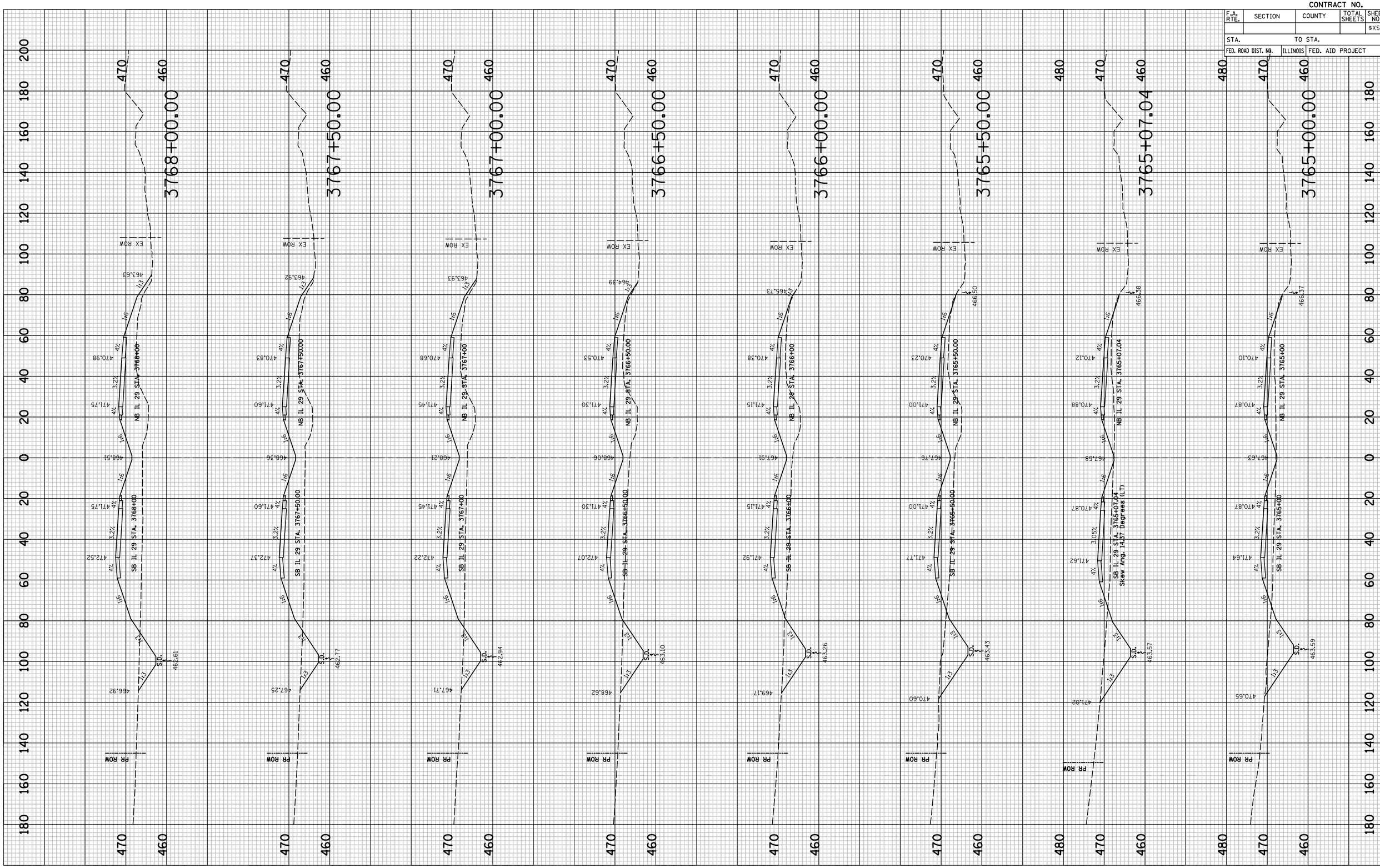

FINAL SURVEY	NOTE BOOK	NO.	SURVEYED	PLOTTED	TEMPLATE	AREAS	AREAS CHECKED	BY	DATE

ORIGINAL SURVEY	NOTE BOOK	NO.	SURVEYED	PLOTTED	TEMPLATE	AREAS	AREAS CHECKED	BY	DATE

PLOT DATE = 6/4/2010
FILE NAME = ...\8912CR338.sht
PLOT SCALE = 41.296 ' / IN.
USER NAME = Plotted by asantiag

IL 29 PROPOSED CROSS SECTIONS

CONTRACT NO.

F.A. RTE.	SECTION	COUNTY	TOTAL SHEETS	SHEET NO.
				$XSIO
STA.	TO STA.			
FED. ROAD DIST. NO.	ILLINOIS	FED. AID PROJECT		

FINAL SURVEY	SURVEYED	BY	DATE
NOTE BOOK	PLOTTED		
NO.	DRAWN AS		
	AREAS		
	AREAS CHECKED		

ORIGINAL SURVEY	SURVEYED	BY	DATE
NOTE BOOK	PLOTTED		
NO.	DRAWN AS		
	AREAS		
	AREAS CHECKED		

PLOT DATE = 6/4/2010
FILE NAME = ...\8912C338.sht
PLOT SCALE = 41.296 ' / IN.
USER NAME = Plotted by seantag

IL 29 PROPOSED CROSS SECTIONS

CONTRACT NO.

F.A. RTE.	SECTION	COUNTY	TOTAL SHEETS	SHEET NO.
				$XS102
STA.		TO STA.		
FED. ROAD DIST. NO.	ILLINOIS	FED. AID PROJECT		



FINAL SURVEY		BY	DATE
NOTE BOOK	SURVEYED		
	PLOTTED		
	TEMPLATE		
	AREAS		
NO.	AREAS CHECKED		

ORIGINAL SURVEY		BY	DATE
NOTE BOOK	SURVEYED		
	PLOTTED		
	TEMPLATE		
	AREAS		
NO.	AREAS CHECKED		

PLOT DATE = 6/4/2010
FILE NAME = ...\8912CR338.sht
PLOT SCALE = 41.296 ' / IN.
USER NAME = Plotted by asantiag

IL 29 PROPOSED CROSS SECTIONS

PLOT DATE = 6/4/2010
FILE NAME = ...\8912CR338.sht
PLOT SCALE = 41.296 ' / IN.
USER NAME = Plotted by asantiag

ORIGINAL SURVEY		BY	DATE
	SURVEYED		
	PLOTTED		
NOTE BOOK	TEMPLATE		
	AREAS		
NO.	AREAS CHECKED		

FINAL SURVEY		BY	DATE
	SURVEYED		
	PLOTTED		
NOTE BOOK	TEMPLATE		
	AREAS		
NO.	AREAS CHECKED		

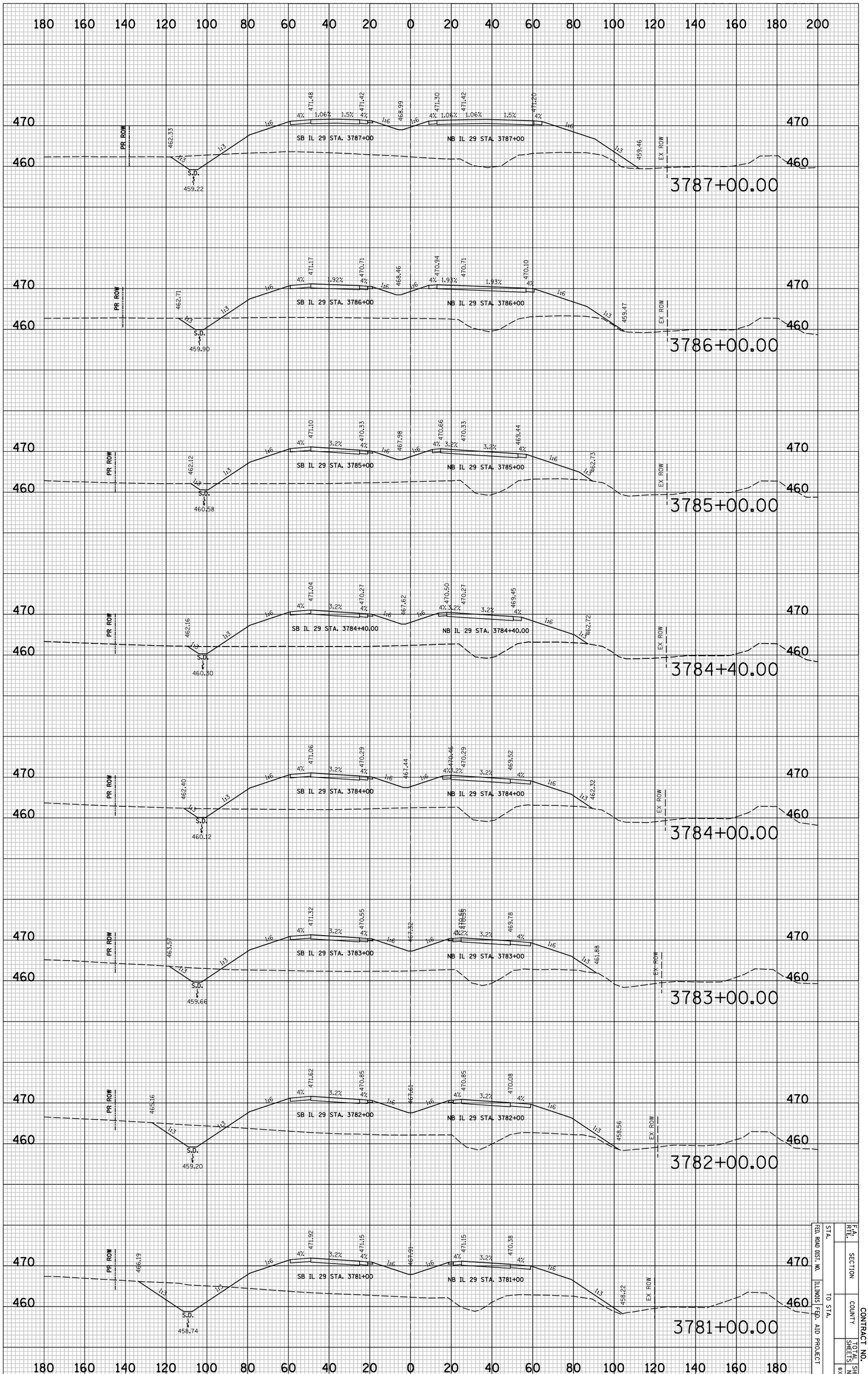

IL 29 PROPOSED CROSS SECTIONS

F.A. RTE.	SECTION	CONTRACT NO.	
STA.	COUNTY	TOTAL SHEETS	SHEET NO.
FED. ROAD DIST. NO.	ILLINOIS FED. AID PROJECT		
TO STA.			

PLOT DATE = 6/4/2010
FILE NAME = ...\8912CR338.sht
PLOT SCALE = 41.296 ' / IN.
USER NAME = Plotted by esantiag

ORIGINAL SURVEY		BY	DATE
	SURVEYED		
	PLOTTED		
NOTE BOOK	TEMPLATE		
	AREAS		
NO.	AREAS CHECKED		

FINAL SURVEY		BY	DATE
	SURVEYED		
	PLOTTED		
NOTE BOOK	TEMPLATE		
	AREAS		
NO.	AREAS CHECKED		

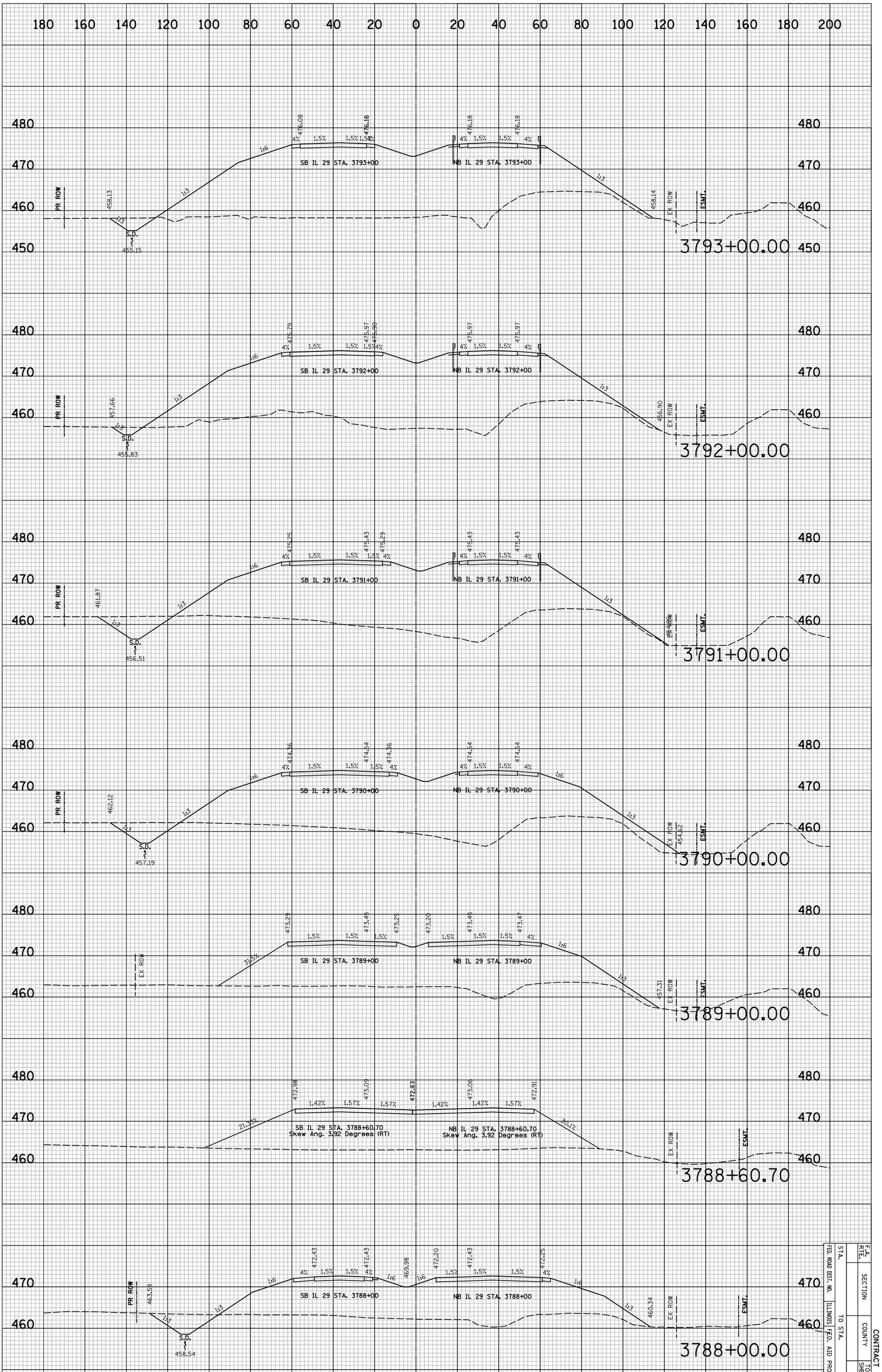

IL 29 PROPOSED CROSS SECTIONS

F.A. RTE.	SECTION	CONTRACT NO.
STA.	COUNTY	TOTAL SHEETS
FED. ROAD DIST. NO.	ILLINOIS FED. AID PROJECT	SHEET NO.
TO STA.		#XS104

CONTRACT NO.

F.A. RTE.	SECTION	COUNTY	TOTAL SHEETS	SHEET NO.
				$XS105
STA.		TO STA.		
FED. ROAD DIST. NO.	ILLINOIS	FED. AID PROJECT		

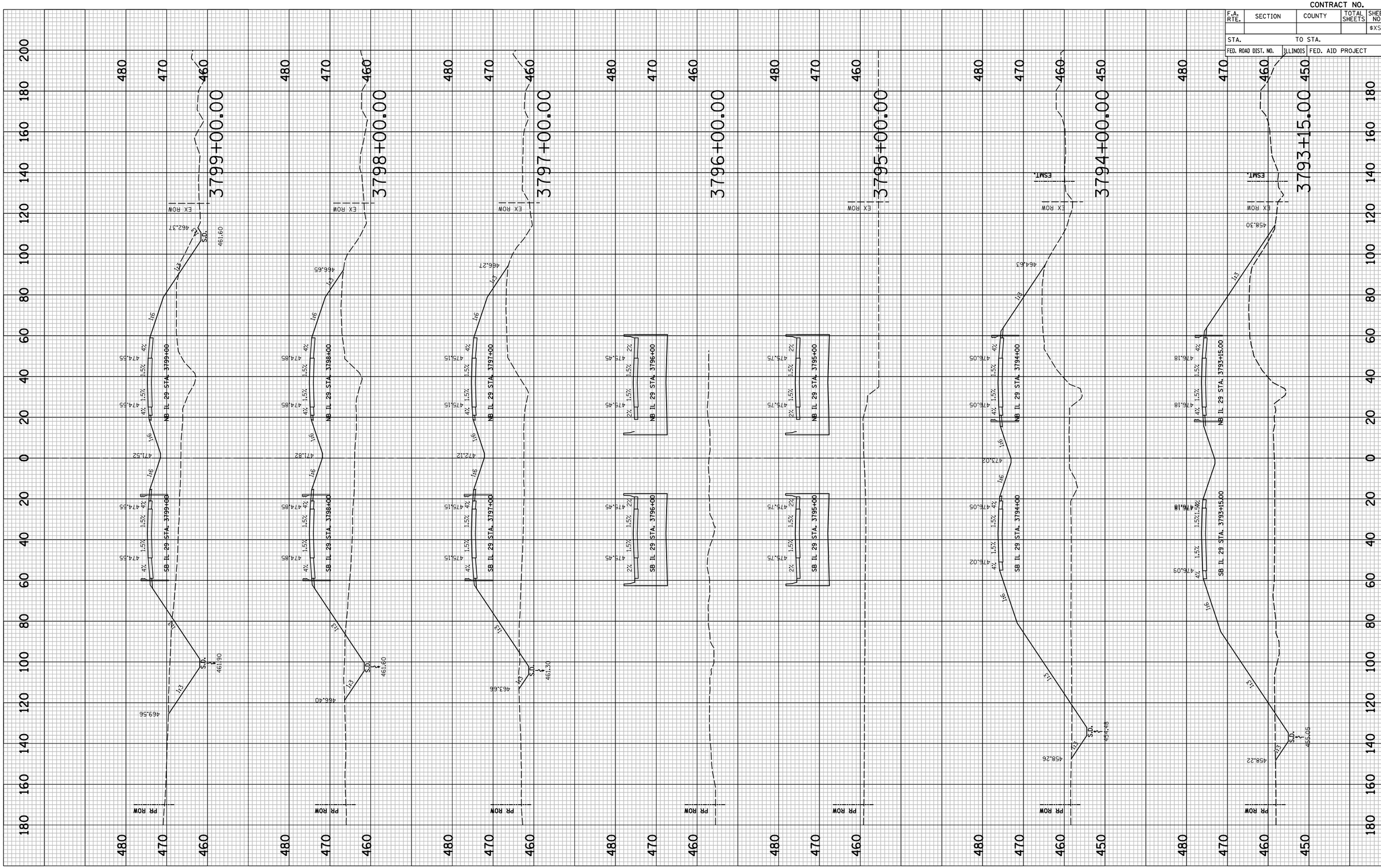

FINAL SURVEY		BY	DATE
NOTE BOOK	SURVEYED		
	PLOTTED		
	TEMPLATE		
	AREAS		
NO.	AREAS CHECKED		

ORIGINAL SURVEY		BY	DATE
NOTE BOOK	SURVEYED		
	PLOTTED		
	TEMPLATE		
	AREAS		
NO.	AREAS CHECKED		

PLOT DATE = 6/4/2010
FILE NAME = ...\8912CR338.sht
PLOT SCALE = 41.296 ' / IN.
USER NAME = Plotted by asantiag

IL 29 PROPOSED CROSS SECTIONS

CONTRACT NO.

F.A. RTE.	SECTION	COUNTY	TOTAL SHEETS	SHEET NO.
				$XS106
STA.		TO STA.		
FED. ROAD DIST. NO.	ILLINOIS	FED. AID PROJECT		

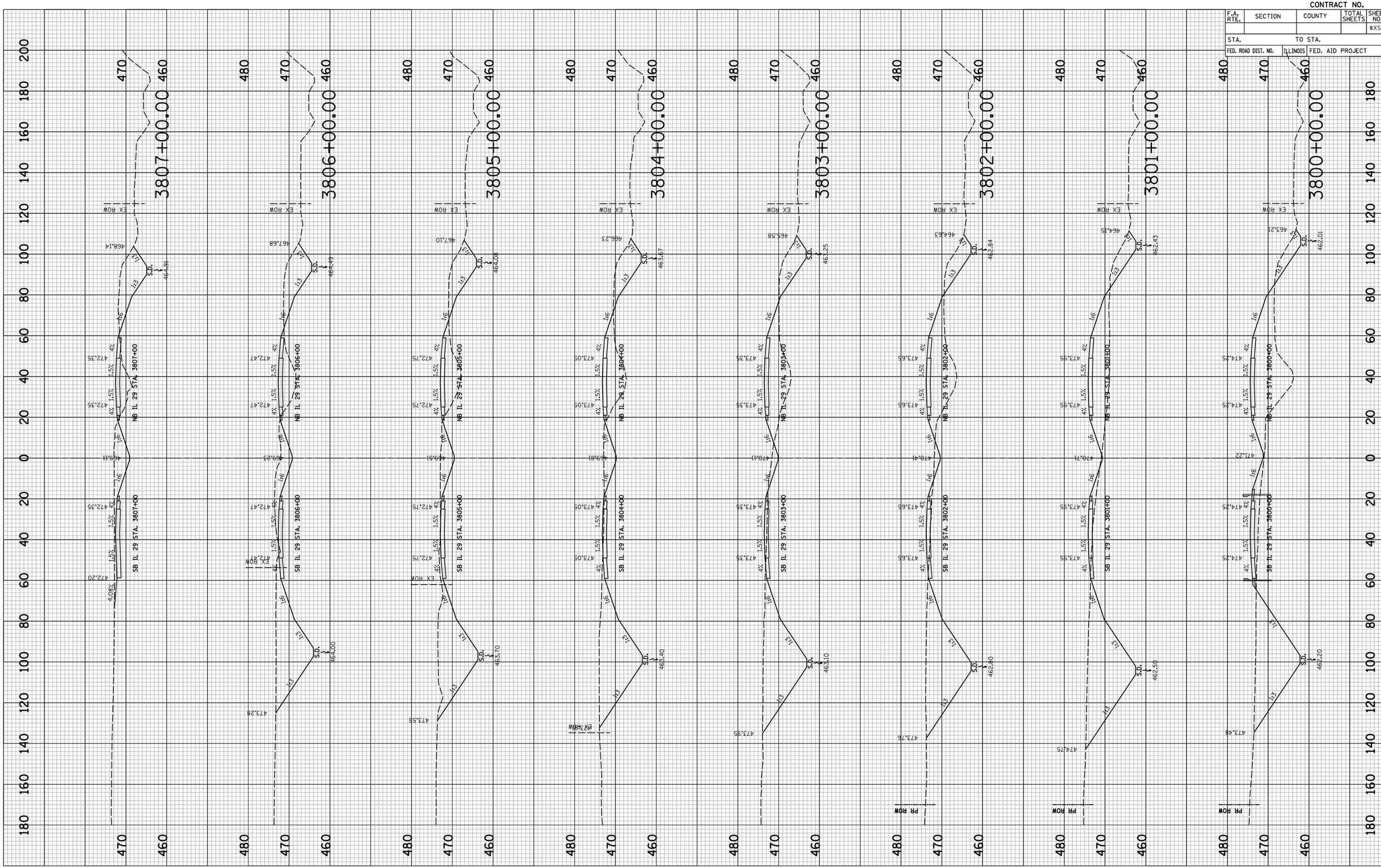

FINAL SURVEY — NOTE BOOK NO. — SURVEYED — PLOTTED — TEMPLATE — AREAS — AREAS CHECKED — BY — DATE

ORIGINAL SURVEY — NOTE BOOK NO. — SURVEYED — PLOTTED — TEMPLATE — AREAS — AREAS CHECKED — BY — DATE

PLOT DATE = 6/4/2010
FILE NAME = ...\8912CR338.sht
PLOT SCALE = 41.296 ' / IN.
USER NAME = Plotted by asantiag

IL 29 PROPOSED CROSS SECTIONS

PLOT DATE = 6/4/2010
FILE NAME = ...\8912CR338.sht
PLOT SCALE = 41.296 ' / IN.
USER NAME = Plotted by asantiag

ORIGINAL SURVEY		BY	DATE
	SURVEYED		
	PLOTTED		
NOTE BOOK	TEMPLATE		
	AREAS		
NO.	AREAS CHECKED		

FINAL SURVEY		BY	DATE
	SURVEYED		
	PLOTTED		
NOTE BOOK	TEMPLATE		
	AREAS		
NO.	AREAS CHECKED		

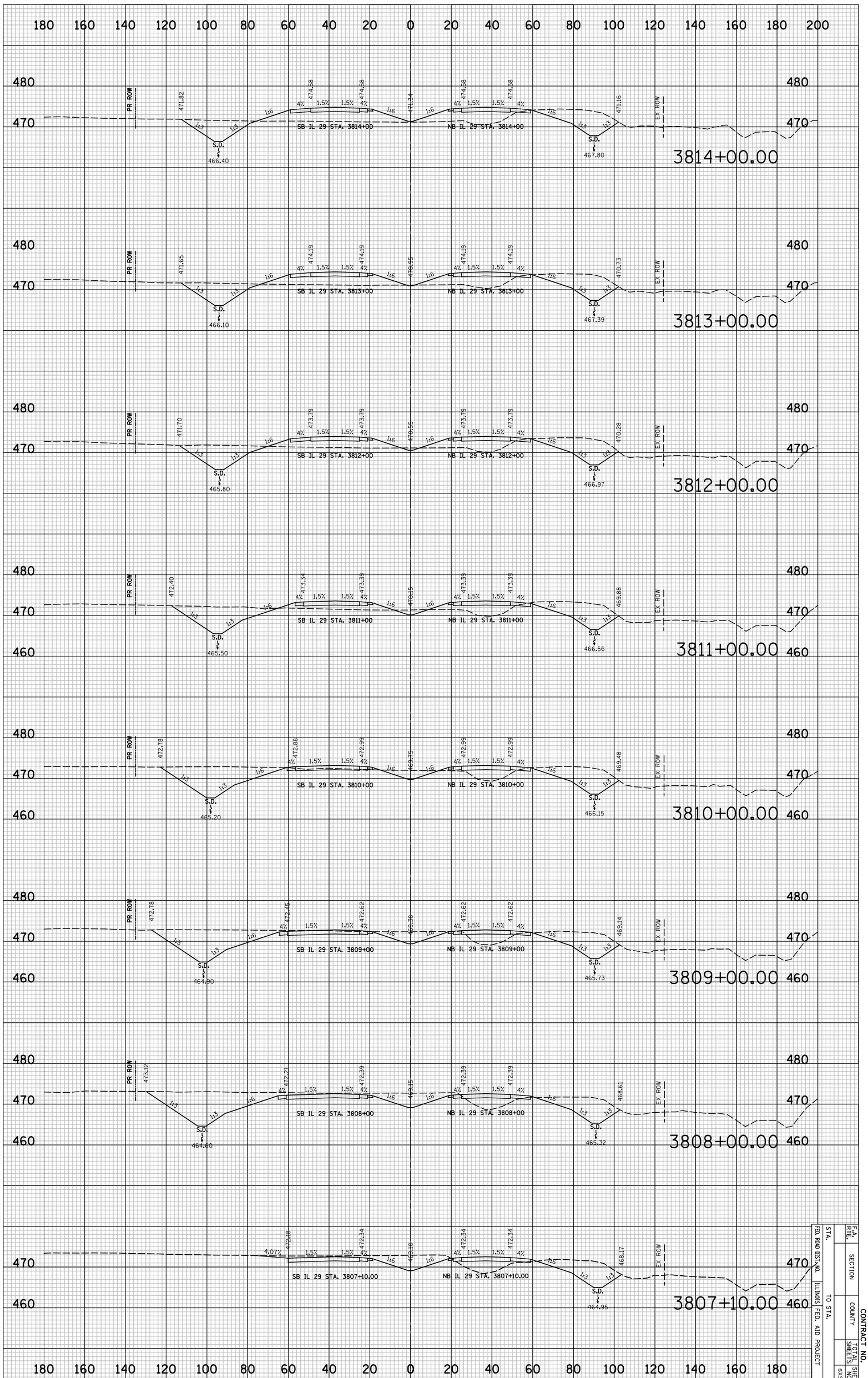

IL 29 PROPOSED CROSS SECTIONS

F.A. RTE.	SECTION		CONTRACT NO.
FED. ROAD DIST. NO.	COUNTY		SHEET NO.
ILLINOIS FED. AID PROJECT	STA. TO STA.	TOTAL SHEETS	#XS10T

CONTRACT NO.

F.A. RTE.	SECTION	COUNTY	TOTAL SHEETS	SHEET NO.
				$XS108
STA.		TO STA.		
FED. ROAD DIST. NO.	ILLINOIS	FED. AID PROJECT		

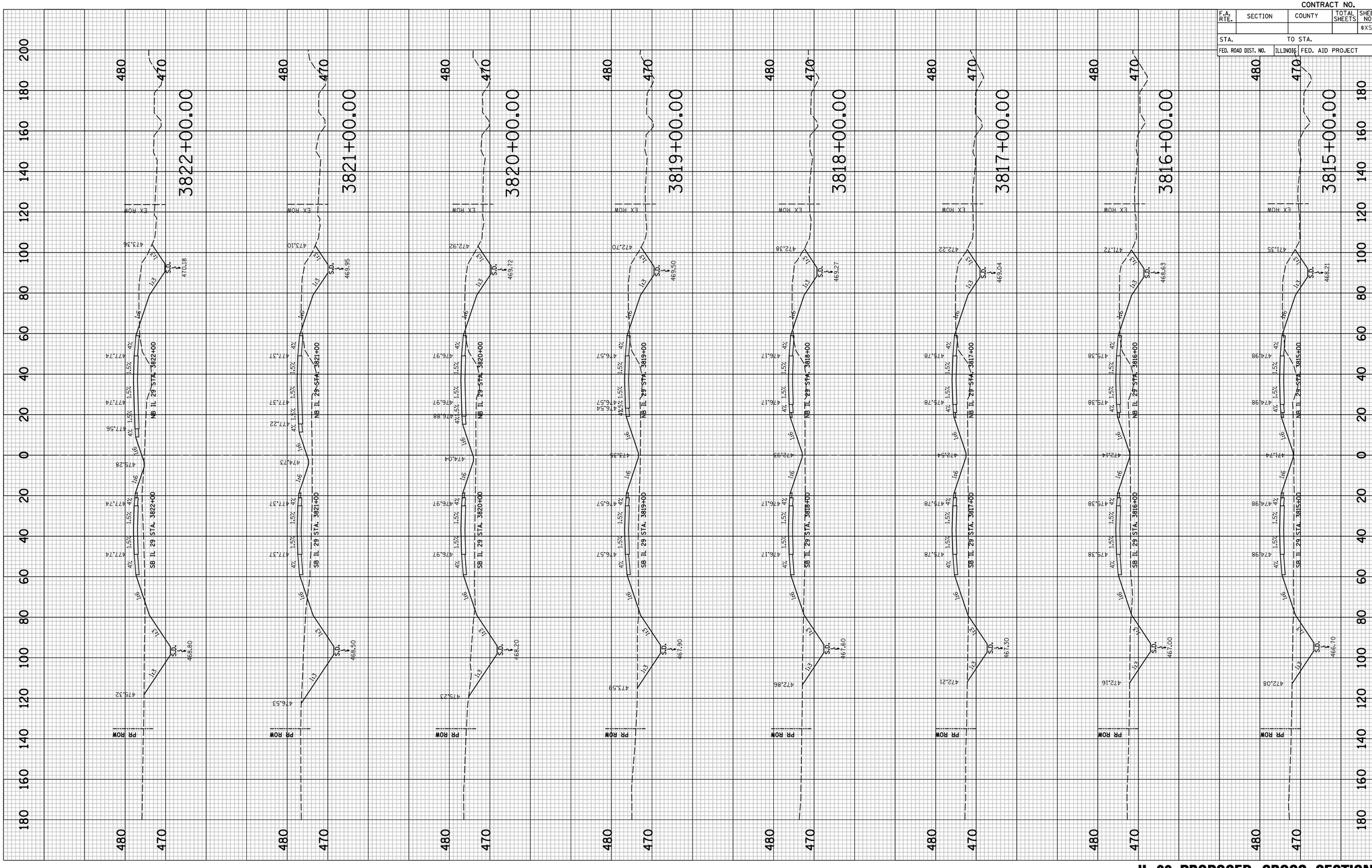

FINAL SURVEY | NOTE BOOK NO. | SURVEYED | PLOTTED | TEMPLATE | AREAS | AREAS CHECKED | BY | DATE

ORIGINAL SURVEY | NOTE BOOK NO. | SURVEYED | PLOTTED | TEMPLATE | AREAS | AREAS CHECKED | BY | DATE

PLOT DATE = 6/4/2010
FILE NAME = ...\8912CR338.sht
PLOT SCALE = 41.296 ' / IN.
USER NAME = Plotted by asantiag

IL 29 PROPOSED CROSS SECTIONS

CONTRACT NO.

F.A. RTE.	SECTION	COUNTY	TOTAL SHEETS	SHEET NO.
				$XS109
STA.		TO STA.		
FED. ROAD DIST. NO.	ILLINOIS	FED. AID PROJECT		

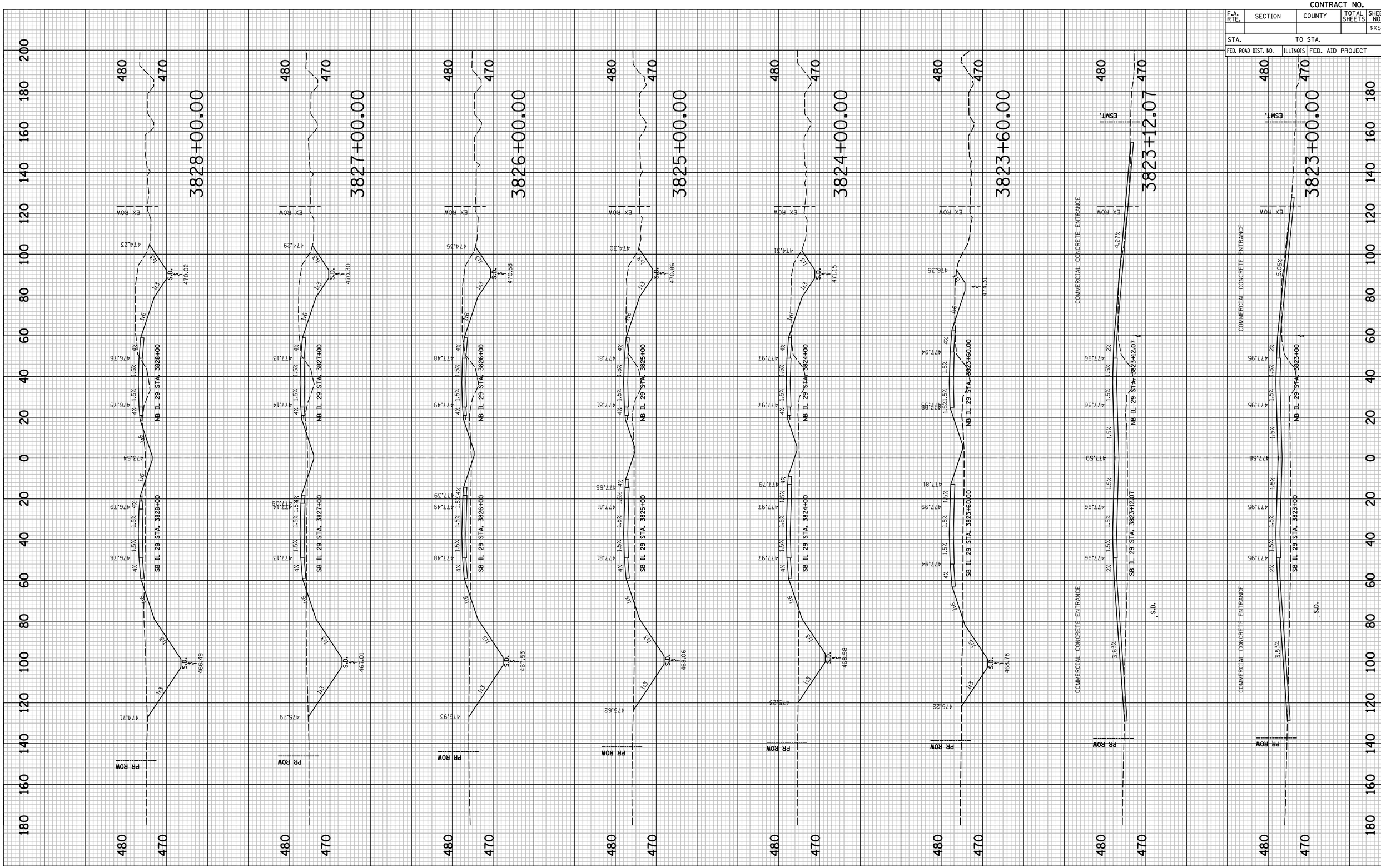

FINAL SURVEY		BY	DATE
NOTE BOOK	SURVEYED		
	PLOTTED		
	TEMPLATE		
	AREAS		
NO.	AREAS CHECKED		

ORIGINAL SURVEY		BY	DATE
NOTE BOOK	SURVEYED		
	PLOTTED		
	TEMPLATE		
	AREAS		
NO.	AREAS CHECKED		

PLOT DATE = 6/4/2010
FILE NAME = ...\8912CR338.sht
PLOT SCALE = 41.296 ' / IN.
USER NAME = Plotted by asentieg

IL 29 PROPOSED CROSS SECTIONS

CONTRACT NO.

F.A. RTE.	SECTION	COUNTY	TOTAL SHEETS	SHEET NO.
				$XS110
STA.	TO STA.			
FED. ROAD DIST. NO.	ILLINOIS	FED. AID PROJECT		

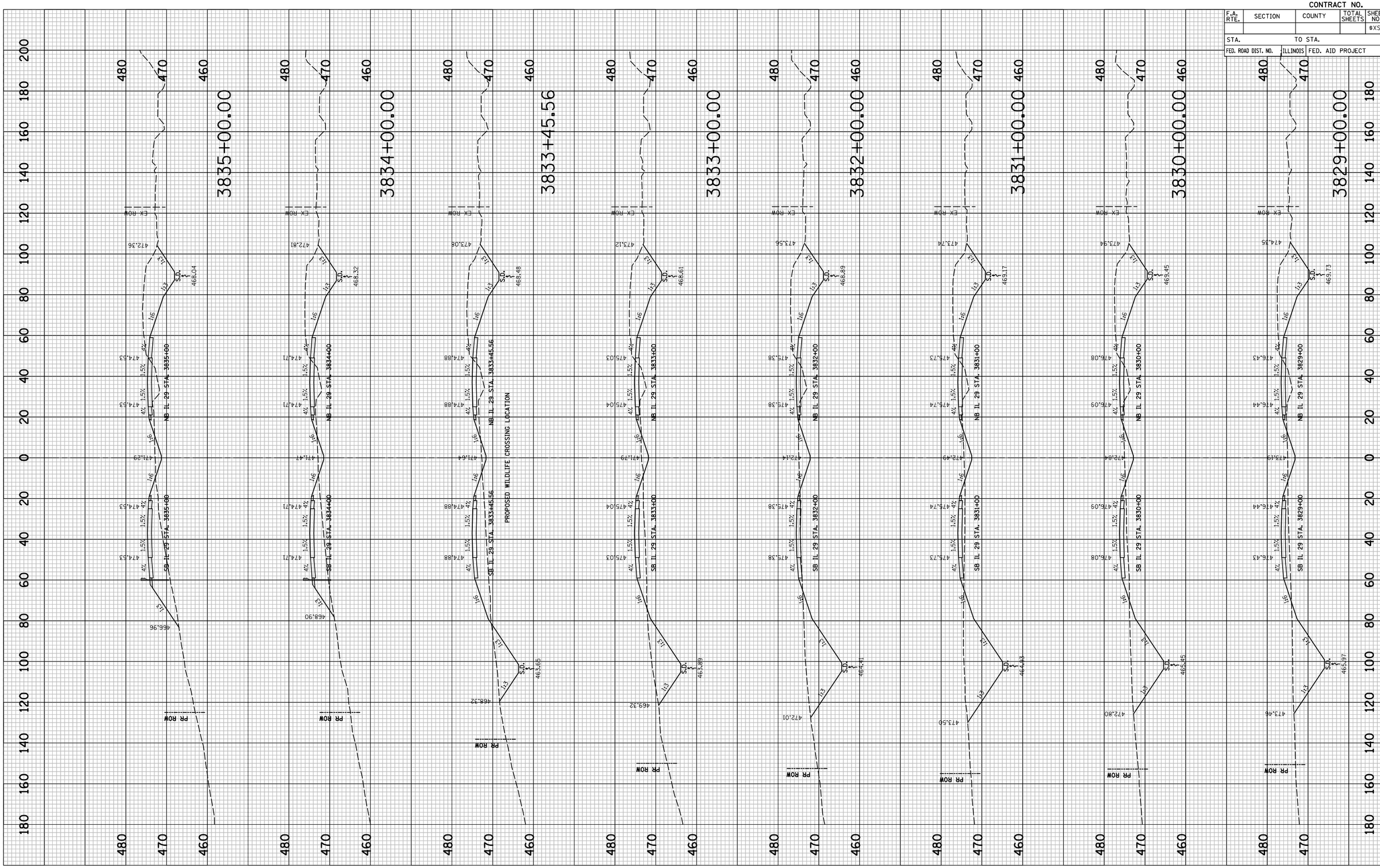

FINAL SURVEY		BY	DATE
NOTE BOOK	SURVEYED		
	PLOTTED		
	TEMPLATE		
	AREAS		
NO.	AREAS CHECKED		

ORIGINAL SURVEY		BY	DATE
NOTE BOOK	SURVEYED		
	PLOTTED		
	TEMPLATE		
	AREAS		
NO.	AREAS CHECKED		

PLOT DATE = 6/4/2010
FILE NAME = ...\8912CR338.sht
PLOT SCALE = 41.296 ' / IN.
USER NAME = Plotted by asantiag

IL 29 PROPOSED CROSS SECTIONS

CONTRACT NO.

F.A. RTE.	SECTION	COUNTY	TOTAL SHEETS	SHEET NO.
				$XS111
STA.		TO STA.		
FED. ROAD DIST. NO.	ILLINOIS	FED. AID PROJECT		

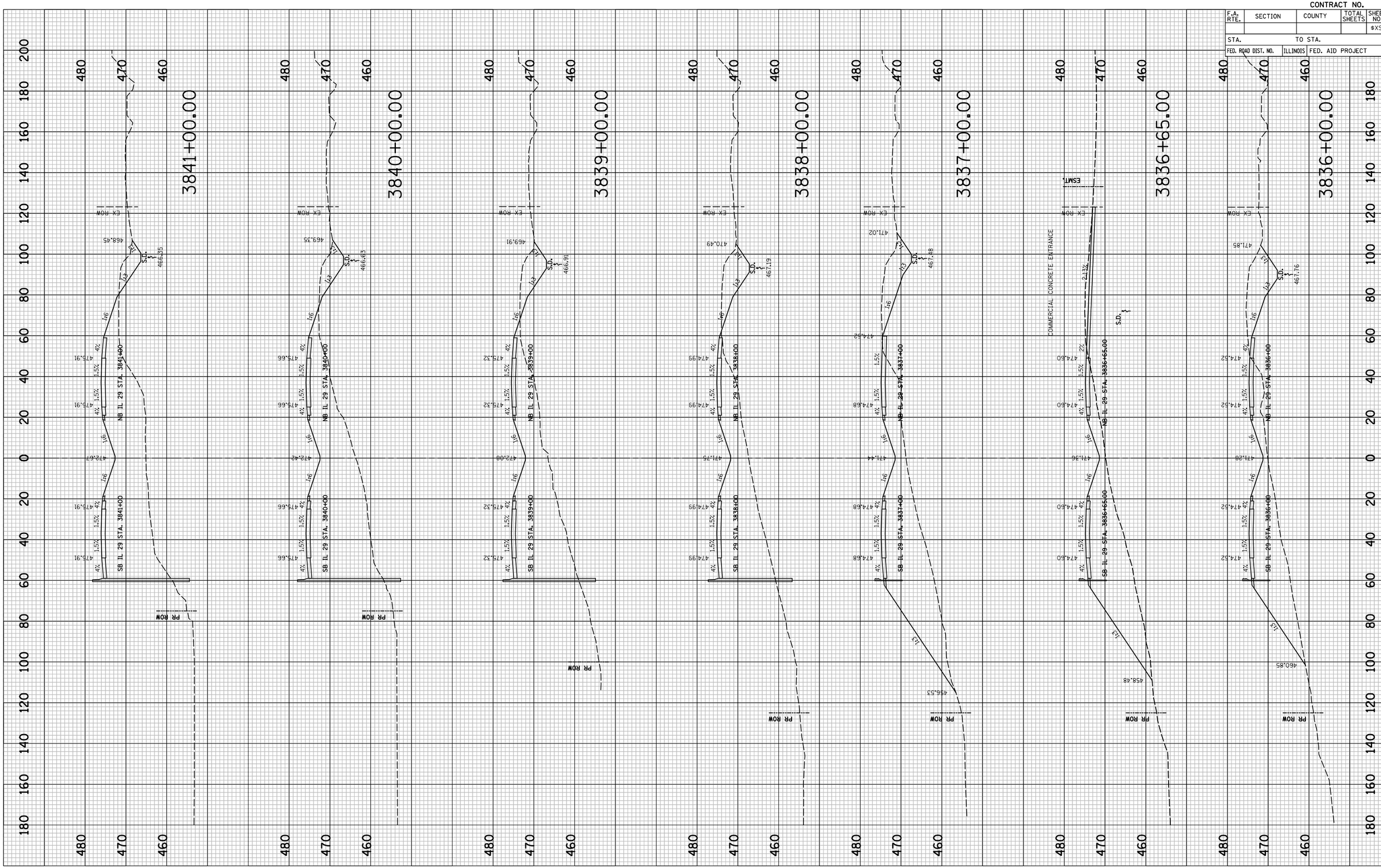

FINAL SURVEY		BY	DATE
NOTE BOOK	SURVEYED		
	PLOTTED		
	TEMPLATE		
	AREAS		
NO.	AREAS CHECKED		

ORIGINAL SURVEY		BY	DATE
NOTE BOOK	SURVEYED		
	PLOTTED		
	TEMPLATE		
	AREAS		
NO.	AREAS CHECKED		

PLOT DATE = 6/4/2010
FILE NAME = ...\8912CR338.sht
PLOT SCALE = 41.296 ' / IN.
USER NAME = Plotted by asantiag

IL 29 PROPOSED CROSS SECTIONS

CONTRACT NO.

F.A. RTE.	SECTION	COUNTY	TOTAL SHEETS	SHEET NO.
				$XS112
STA.		TO STA.		
FED. ROAD DIST. NO.	ILLINOIS	FED. AID PROJECT		

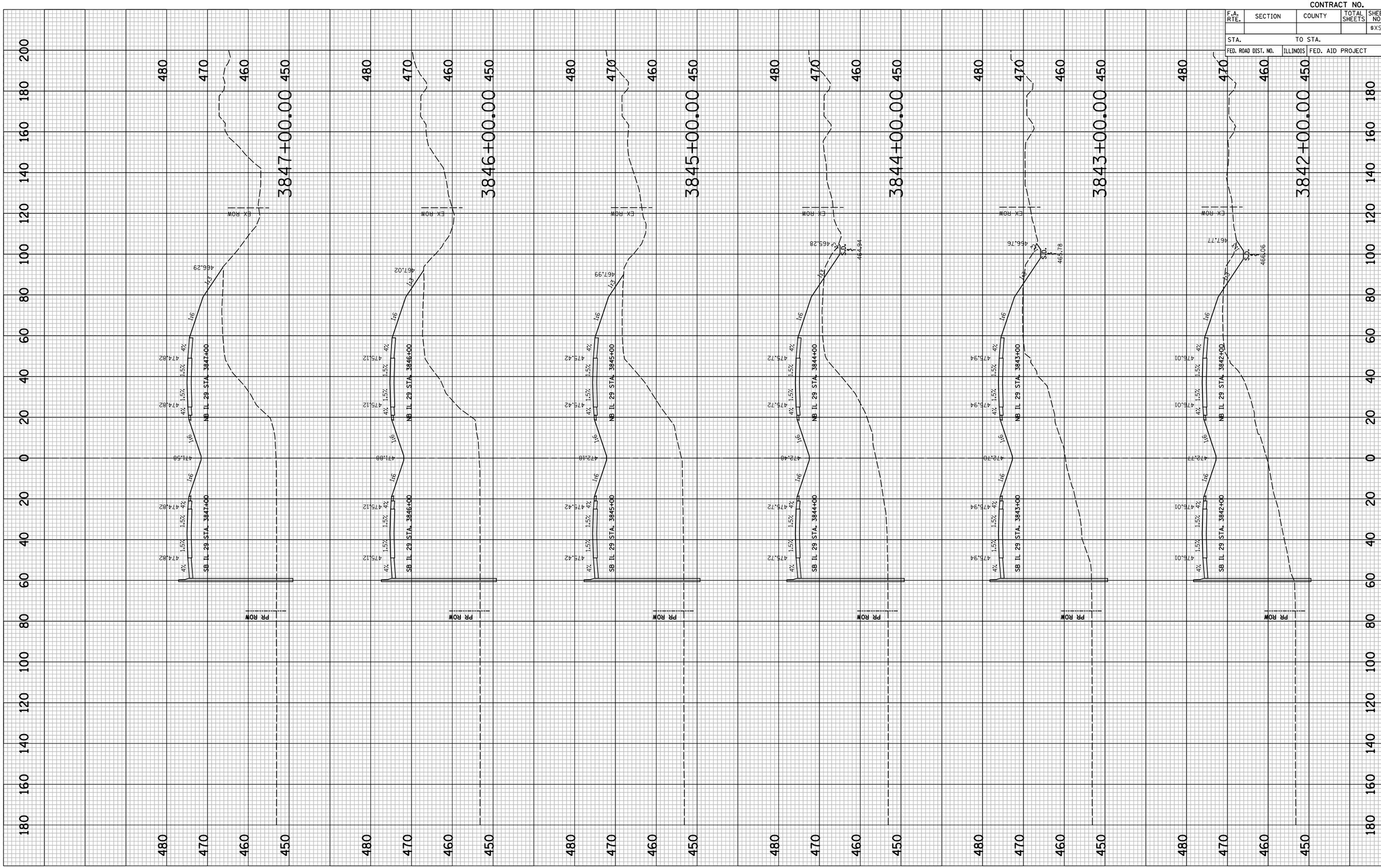

FINAL SURVEY		BY	DATE
NOTE BOOK	SURVEYED		
	PLOTTED		
	TEMPLATE		
NO.	AREAS		
	AREAS CHECKED		

ORIGINAL SURVEY		BY	DATE
NOTE BOOK	SURVEYED		
	PLOTTED		
	TEMPLATE		
NO.	AREAS		
	AREAS CHECKED		

PLOT DATE = 6/4/2010
FILE NAME = ...\8912CR338.sht
PLOT SCALE = 41.296 ' / IN.
USER NAME = Plotted by asantiag

IL 29 PROPOSED CROSS SECTIONS

PLOT DATE = 6/4/2010
FILE NAME = ...\8912CR338.sht
PLOT SCALE = 41.296 ' / IN.
USER NAME = Plotted by esantiag

ORIGINAL SURVEY		BY	DATE
	SURVEYED		
	PLOTTED		
NOTE BOOK	TEMPLATE		
	AREAS		
NO.	AREAS CHECKED		

FINAL SURVEY		BY	DATE
	SURVEYED		
	PLOTTED		
NOTE BOOK	TEMPLATE		
	AREAS		
NO.	AREAS CHECKED		

IL 29 PROPOSED CROSS SECTIONS

SB IL 29 STA. 3852+00
NB IL 29 STA. 3852+00
3852+00.00

SB IL 29 STA. 3851+49.79
NB IL 29 STA. 3851+49.79
PROPOSED CULVERT LOCATION
3851+49.79

SB IL 29 STA. 3851+00
NB IL 29 STA. 3851+00
3851+00.00

SB IL 29 STA. 3850+00
NB IL 29 STA. 3850+00
3850+00.00

SB IL 29 STA. 3849+00
NB IL 29 STA. 3849+00
3849+00.00

SB IL 29 STA. 3848+00
NB IL 29 STA. 3848+00
3848+00.00

PR ROW
EX ROW
ESMT.
S.D.
1:3
1:6
4%
1.5%

CONTRACT NO.
F.A. RTE.
SECTION
COUNTY
TOTAL SHEETS
SHEET NO.
STA.
TO STA.
FED. ROAD DIST. NO.
ILLINOIS FED. AID PROJECT
8"X11"

CONTRACT NO.

F.A. RTE.	SECTION	COUNTY	TOTAL SHEETS	SHEET NO.
				$XS114
STA.	TO STA.			
FED. ROAD DIST. NO.	ILLINOIS	FED. AID PROJECT		

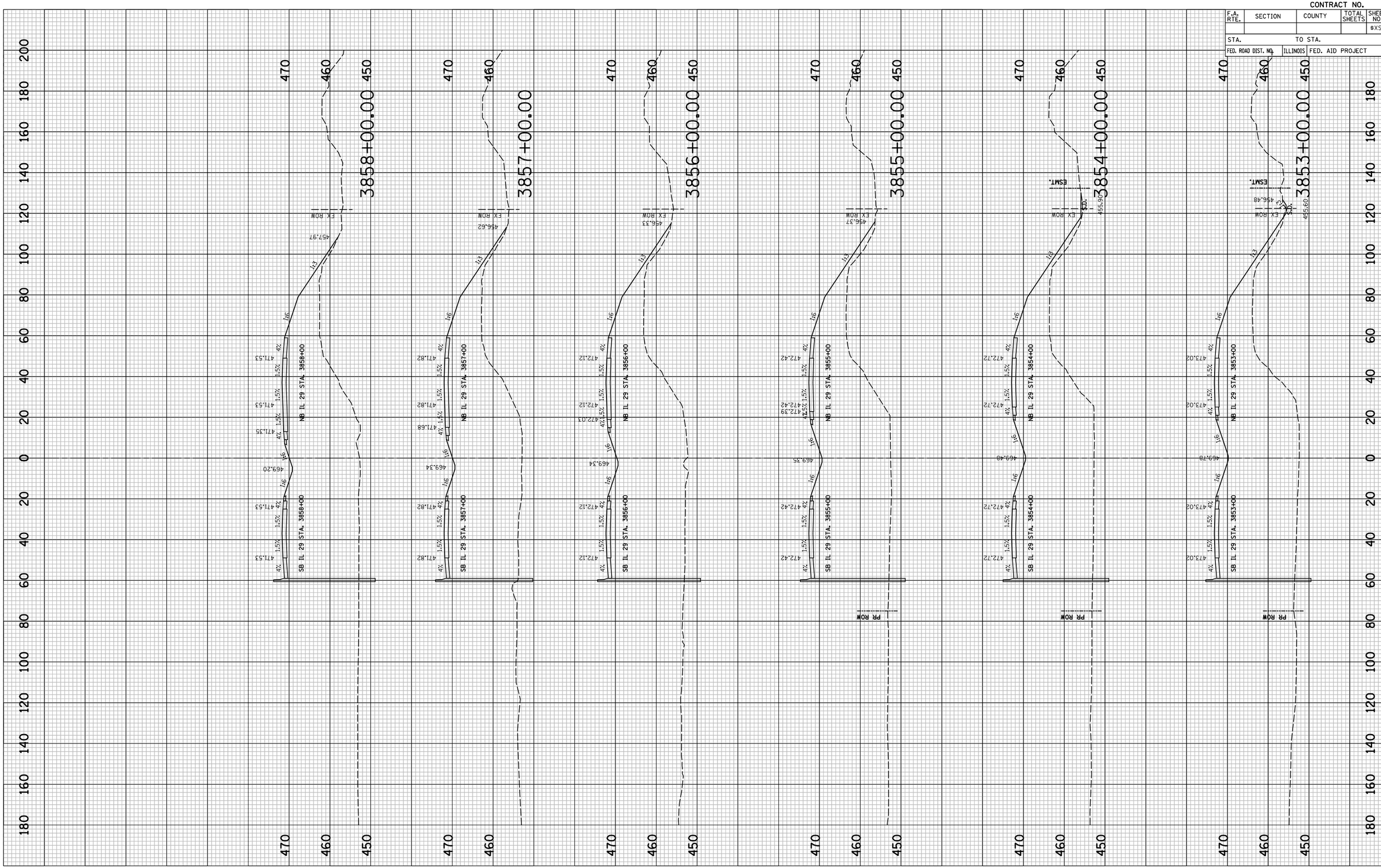

FINAL SURVEY		BY	DATE
NOTE BOOK	SURVEYED		
	PLOTTED		
	TEMPLATE		
	AREAS		
NO.	AREAS CHECKED		

ORIGINAL SURVEY		BY	DATE
NOTE BOOK	SURVEYED		
	PLOTTED		
	TEMPLATE		
	AREAS		
NO.	AREAS CHECKED		

PLOT DATE = 6/4/2010
FILE NAME = ...\8912CR338.sht
PLOT SCALE = 41.296 ' / IN.
USER NAME = Plotted by asantiag

IL 29 PROPOSED CROSS SECTIONS

STATE OF ILLINOIS
DEPARTMENT OF TRANSPORTATION
DIVISION OF HIGHWAYS

VOLUME VI – COMBINED DESIGN REPORT
APPENDIX H3 – NORTH SECTION – SOUTH OF HENRY TO I–180
CROSS SECTIONS

FAP ROUTE 318 (IL 29)
SECTION 1, 2, 3, 4, 5, 20, 21, & 6, 8, 9, 10
PEORIA, MARSHALL, PUTNAM & BUREAU COUNTIES
P–94–009–01 & P–94–019–02

Illinois Department of Transportation
CH2MHILL

June 2010
Catalog No. 032469-00P

gsp/wy
C:\Projects\168912 - IDOT Illinois 29 - Phase I Engineering Services\Appendix H3_CoverSheet.sht
16-APR-2010

PLOT DATE = 6/4/2010
FILE NAME = ...\8912CR351.sht
PLOT SCALE = 41.296 ' / IN.
USER NAME = Plotted by asantiag

ORIGINAL SURVEY		BY	DATE
	SURVEYED		
	PLOTTED		
NOTE BOOK	TEMPLATE		
	AREAS		
NO.	AREAS CHECKED		

FINAL SURVEY		BY	DATE
	SURVEYED		
	PLOTTED		
NOTE BOOK	TEMPLATE		
	AREAS		
NO.	AREAS CHECKED		

IL 29 PROPOSED CROSS SECTIONS

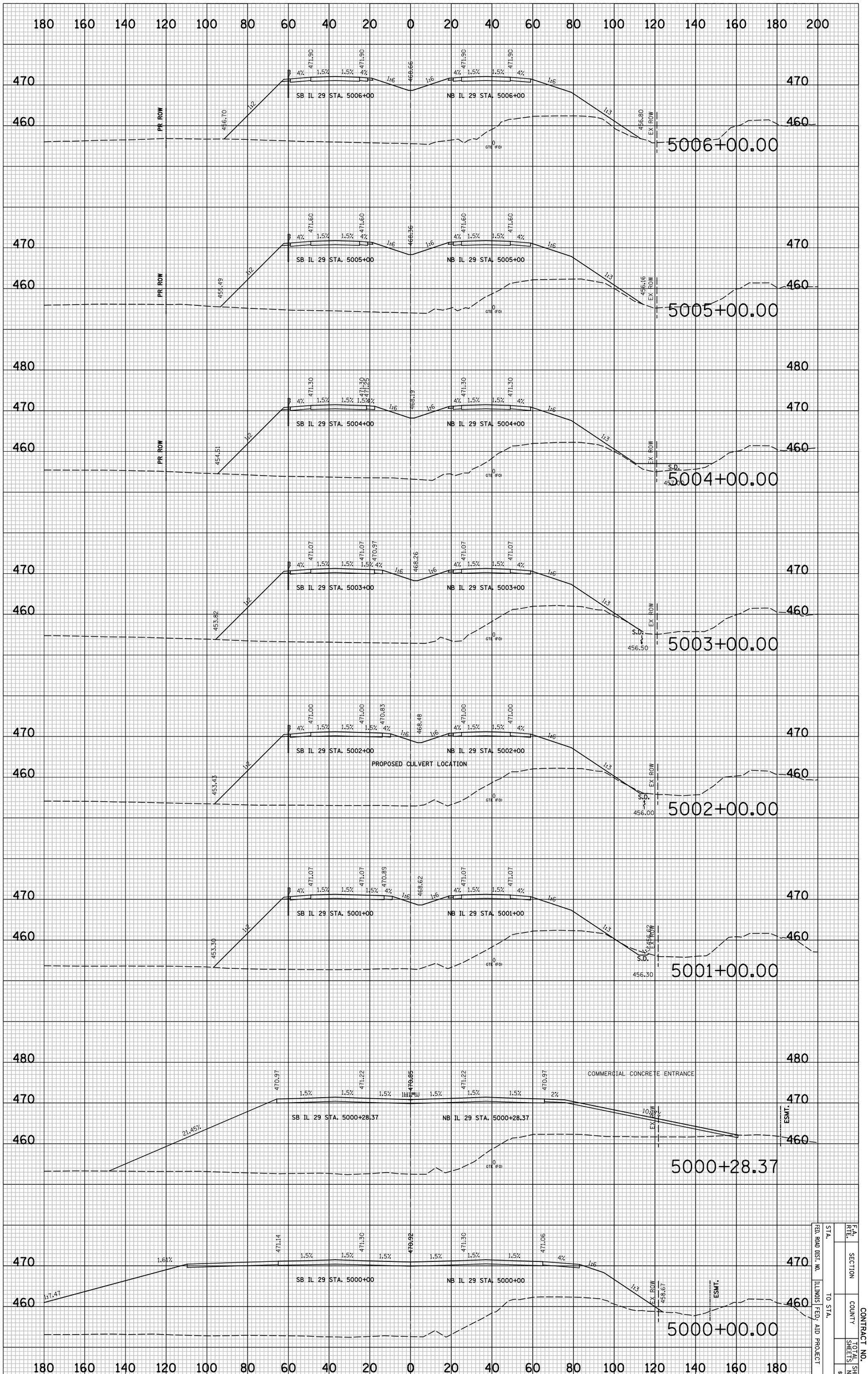

F.A. RTE.	SECTION		CONTRACT NO.
STA.		COUNTY	
FED. ROAD DIST. NO.	ILLINOIS FED. AID PROJECT	TOTAL SHEETS	SHEET NO.
TO STA.			

PLOT DATE = 6/4/2010
FILE NAME = ...\8912CR351.sht
PLOT SCALE = 41.296 ' / IN.
USER NAME = Plotted by esantiag

ORIGINAL SURVEY		BY	DATE
	SURVEYED		
	PLOTTED		
NOTE BOOK	TEMPLATE		
	AREAS		
NO.	AREAS CHECKED		

FINAL SURVEY		BY	DATE
	SURVEYED		
	PLOTTED		
NOTE BOOK	TEMPLATE		
	AREAS		
NO.	AREAS CHECKED		

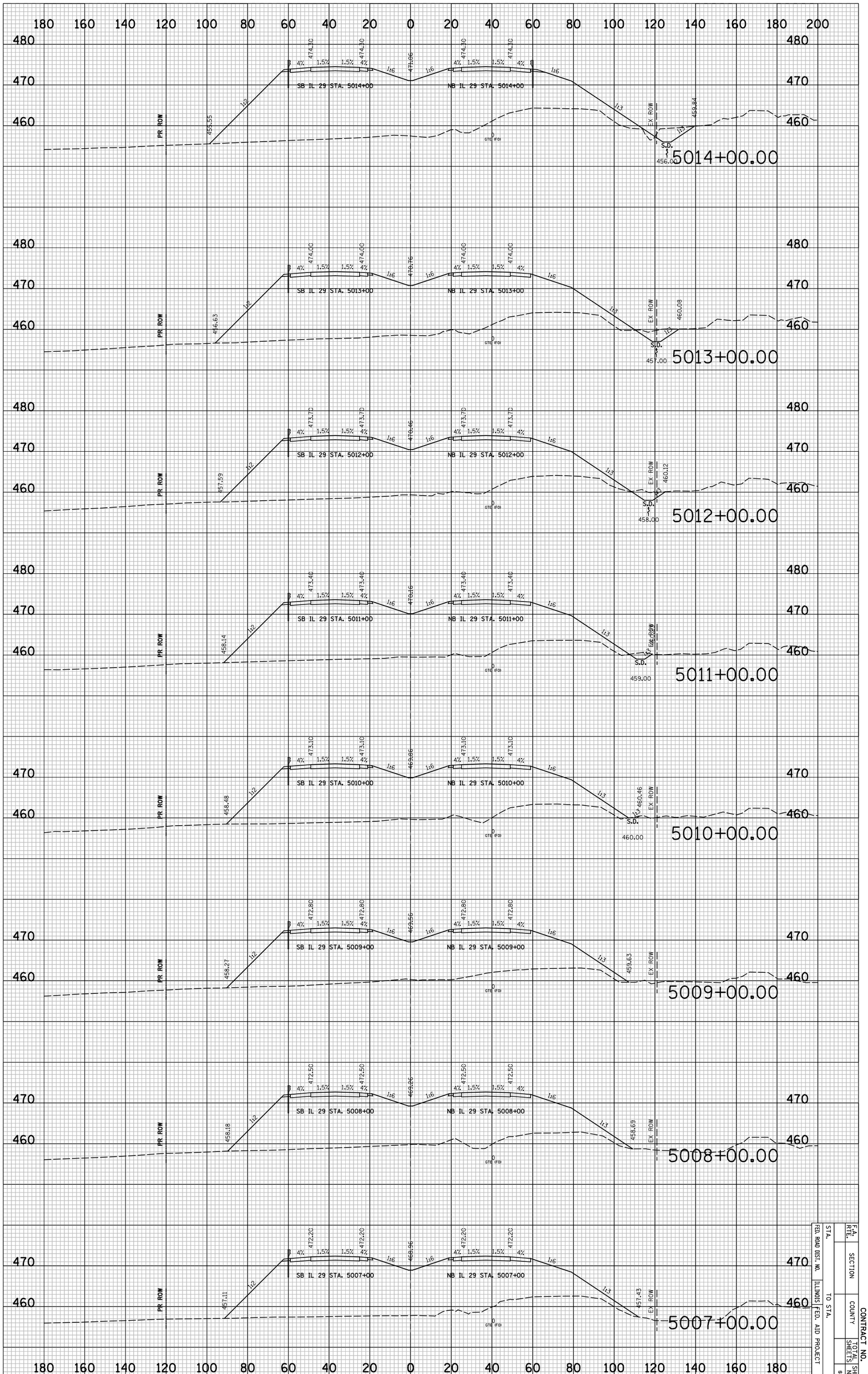

IL 29 PROPOSED CROSS SECTIONS

F.A. RTE.	SECTION		CONTRACT NO.
STA.		COUNTY	SHEET NO. OF SHEETS
FED. ROAD DIST. NO.	ILLINOIS FED. AID PROJECT		
TO STA.			8"X52

CONTRACT NO.

F.A. RTE.	SECTION	COUNTY	TOTAL SHEETS	SHEET NO.
				$XS3
STA.		TO STA.		
FED. ROAD DIST. NO.	ILLINOIS	FED. AID PROJECT		

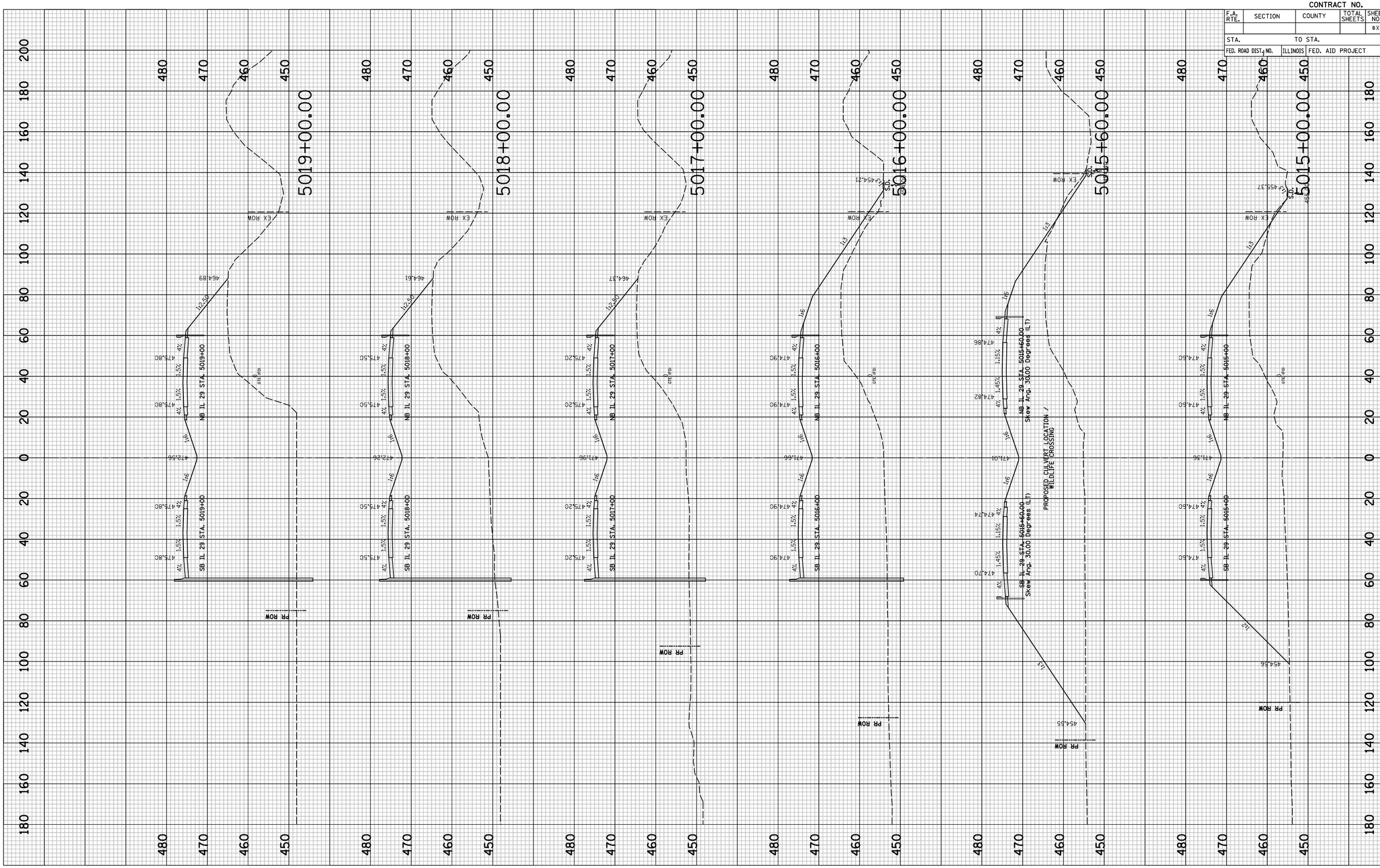

FINAL SURVEY	NOTE BOOK NO.	SURVEYED	PLOTTED	TEMPLATE	AREAS	AREAS CHECKED	BY	DATE

ORIGINAL SURVEY	NOTE BOOK NO.	SURVEYED	PLOTTED	TEMPLATE	AREAS	AREAS CHECKED	BY	DATE

PLOT DATE = 6/4/2010
FILE NAME = ...\8912CR351.sht
PLOT SCALE = 41.296 ' / IN.
USER NAME = Plotted by asantiag

IL 29 PROPOSED CROSS SECTIONS

CONTRACT NO.

F.A. RTE.	SECTION	COUNTY	TOTAL SHEETS	SHEET NO.
				$XS4
STA.	TO STA.			
FED. ROAD DIST. NO.	ILLINOIS	FED. AID PROJECT		

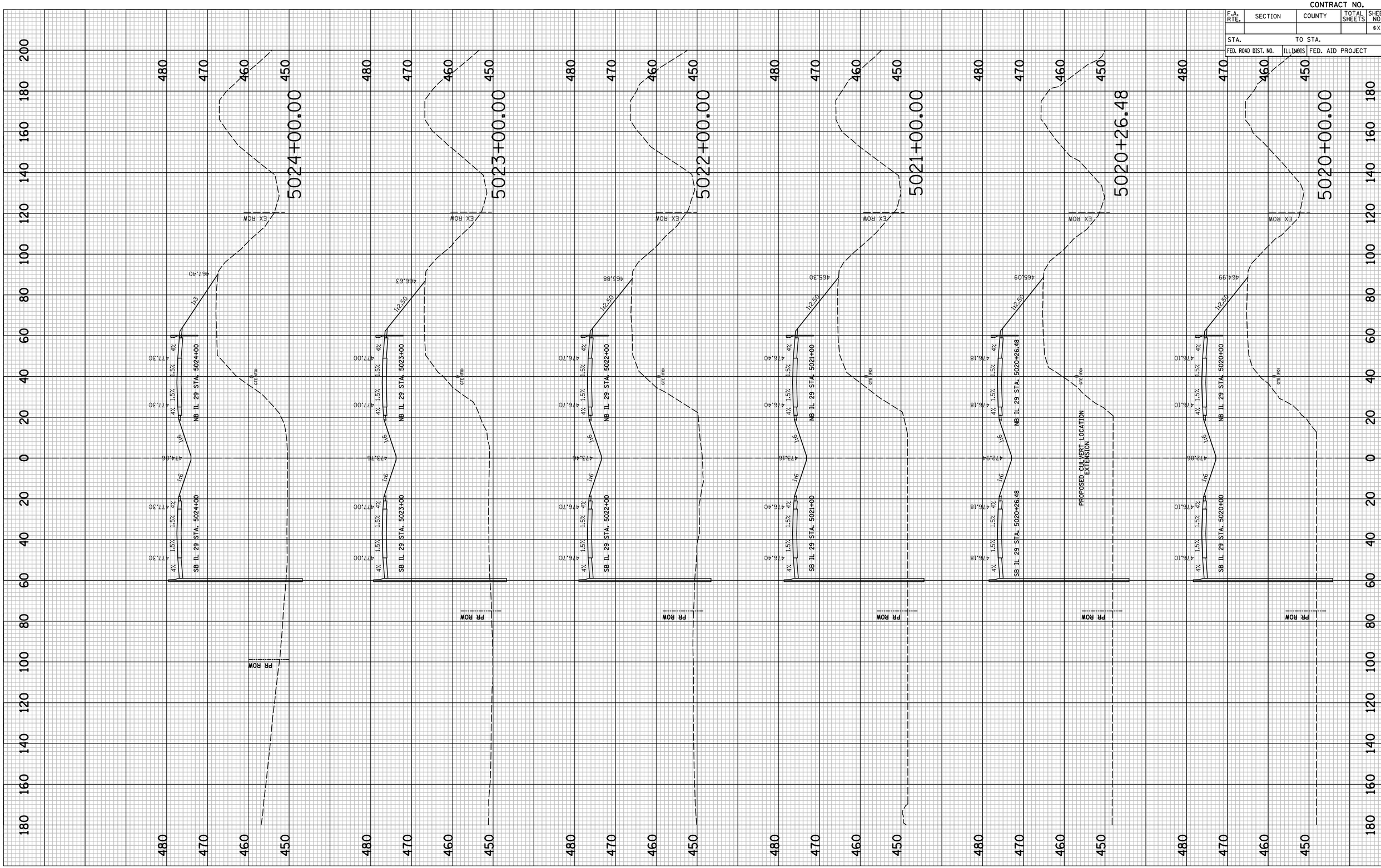

FINAL SURVEY | NOTE BOOK NO. | SURVEYED | PLOTTED | TEMPLATE | AREAS | AREAS CHECKED | BY | DATE

ORIGINAL SURVEY | NOTE BOOK NO. | SURVEYED | PLOTTED | TEMPLATE | AREAS | AREAS CHECKED | BY | DATE

PLOT DATE = 6/4/2010
FILE NAME = ...\8912CR351.sht
PLOT SCALE = 41.296 ' / IN.
USER NAME = Plotted by asantiag

IL 29 PROPOSED CROSS SECTIONS

CONTRACT NO.

F.A. RTE.	SECTION	COUNTY	TOTAL SHEETS	SHEET NO.
				$XS5
STA.		TO STA.		
FED. ROAD DIST. NO.	ILLINOIS	FED. AID PROJECT		

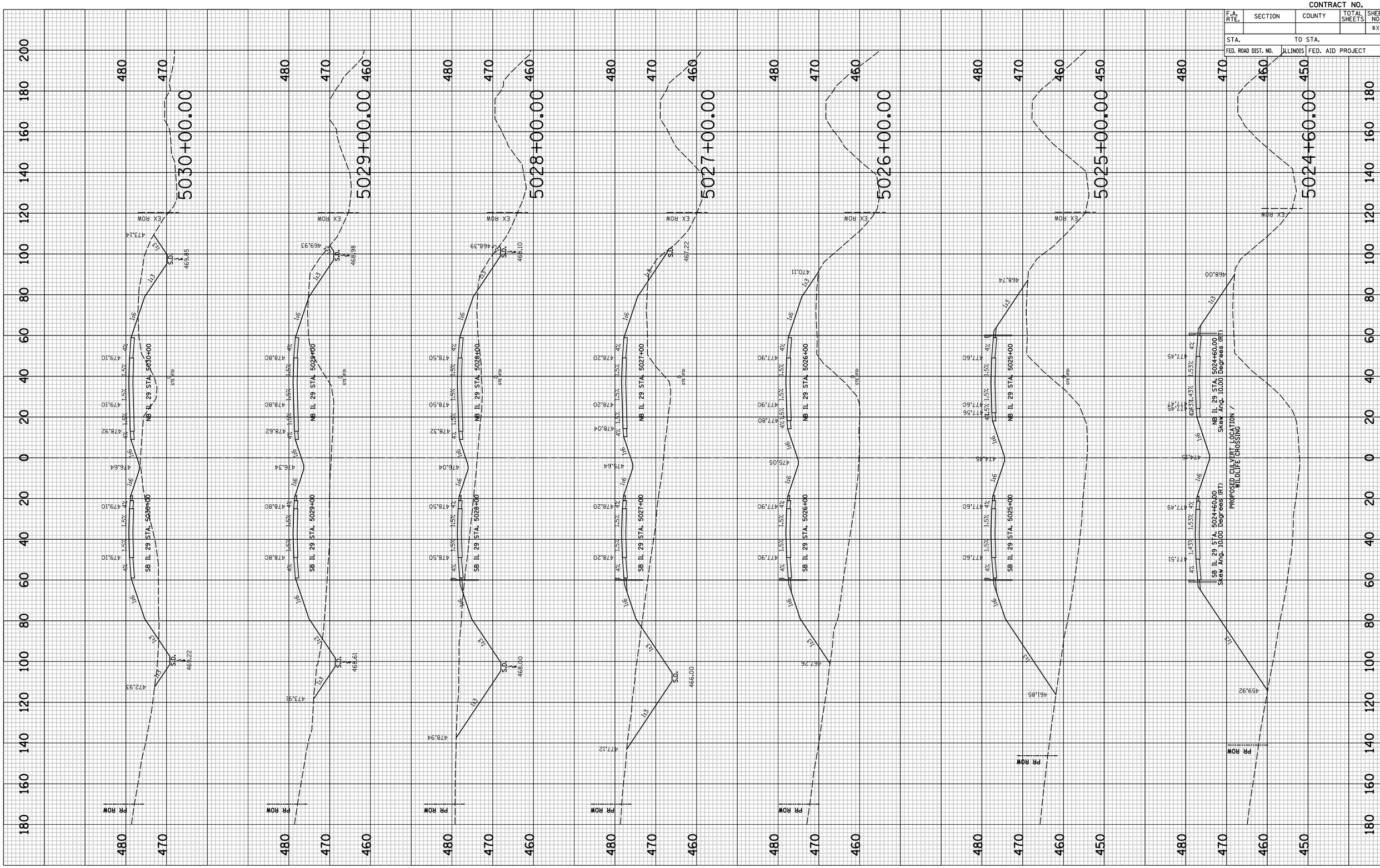

FINAL SURVEY		BY	DATE
NOTE BOOK	SURVEYED		
NO.	PLOTTED		
	TEMPLATE		
	AREAS		
	AREAS CHECKED		

ORIGINAL SURVEY		BY	DATE
NOTE BOOK	SURVEYED		
NO.	PLOTTED		
	TEMPLATE		
	AREAS		
	AREAS CHECKED		

PLOT DATE = 6/4/2010
FILE NAME = ...\8912CR351.sht
PLOT SCALE = 41.296 ' / IN.
USER NAME = Plotted by asantiag

IL 29 PROPOSED CROSS SECTIONS

CONTRACT NO.

F.A. RTE.	SECTION	COUNTY	TOTAL SHEETS	SHEET NO.
				$XS6
STA.		TO STA.		
FED. ROAD DIST. NO.	ILLINOIS	FED. AID PROJECT		



FINAL SURVEY		BY	DATE
NOTE BOOK NO.	SURVEYED		
	PLOTTED		
	TEMPLATE		
	AREAS		
	AREAS CHECKED		

ORIGINAL SURVEY		BY	DATE
NOTE BOOK NO.	SURVEYED		
	PLOTTED		
	TEMPLATE		
	AREAS		
	AREAS CHECKED		

PLOT DATE = 6/4/2010
FILE NAME = ...\8912CR351.sht
PLOT SCALE = 41.296 ' / IN.
USER NAME = Plotted by asantiag

IL 29 PROPOSED CROSS SECTIONS

CONTRACT NO.

F.A. RTE.	SECTION	COUNTY	TOTAL SHEETS	SHEET NO.
				#XS7
STA.	TO STA.			
FED. ROAD DIST. NO.	ILLINOIS	FED. AID PROJECT		

FINAL SURVEY	SURVEYED	BY	DATE
NOTE BOOK	PLOTTED		
NO.	TURNOUTS		
	AREAS		
	AREAS CHECKED		

ORIGINAL SURVEY	SURVEYED	BY	DATE
NOTE BOOK	PLOTTED		
NO.	TURNOUTS		
	AREAS		
	AREAS CHECKED		

PLOT DATE = 6/4/2010
FILE NAME = ...\09121CP351.sht
PLOT SCALE = 41.296 ' / IN.
USER NAME = Plotted by asantag

IL 29 PROPOSED CROSS SECTIONS

CONTRACT NO.

F.A. RTE.	SECTION	COUNTY	TOTAL SHEETS	SHEET NO.
				$XS8
STA.		TO STA.		
FED. ROAD DIST. NO.	ILLINOIS	FED. AID PROJECT		

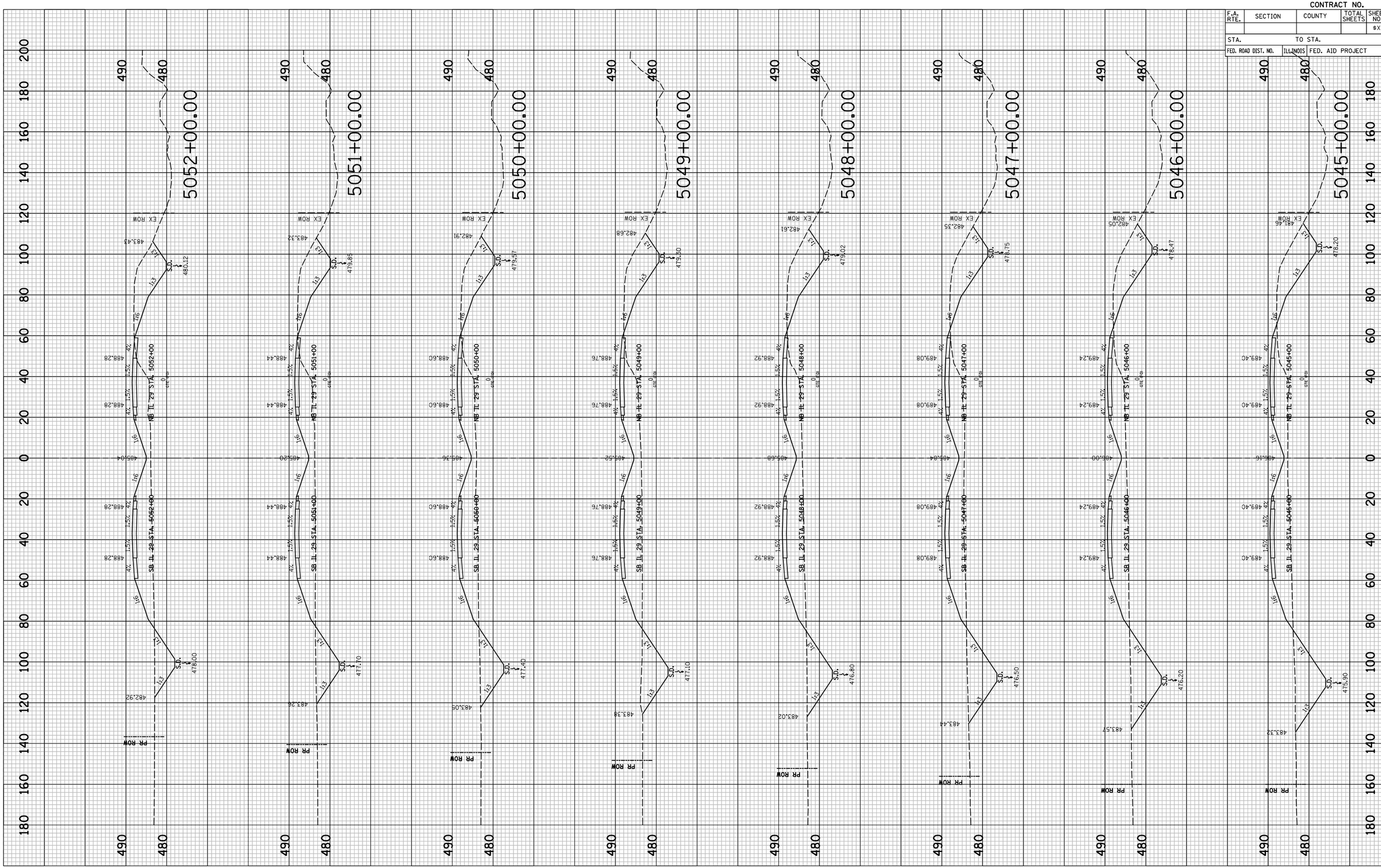

FINAL SURVEY		BY	DATE
NOTE BOOK	SURVEYED		
	PLOTTED		
	TEMPLATE		
	AREAS		
NO.	AREAS CHECKED		

ORIGINAL SURVEY		BY	DATE
NOTE BOOK	SURVEYED		
	PLOTTED		
	TEMPLATE		
	AREAS		
NO.	AREAS CHECKED		

PLOT DATE = 6/4/2010
FILE NAME = ...\8912CR351.sht
PLOT SCALE = 41.296 ' / IN.
USER NAME = Plotted by asantiag

IL 29 PROPOSED CROSS SECTIONS

CONTRACT NO.

F.A. RTE.	SECTION	COUNTY	TOTAL SHEETS	SHEET NO.
				$XS9
STA.	TO STA.			
FED. ROAD DIST. NO.	ILLINOIS	FED. AID PROJECT		

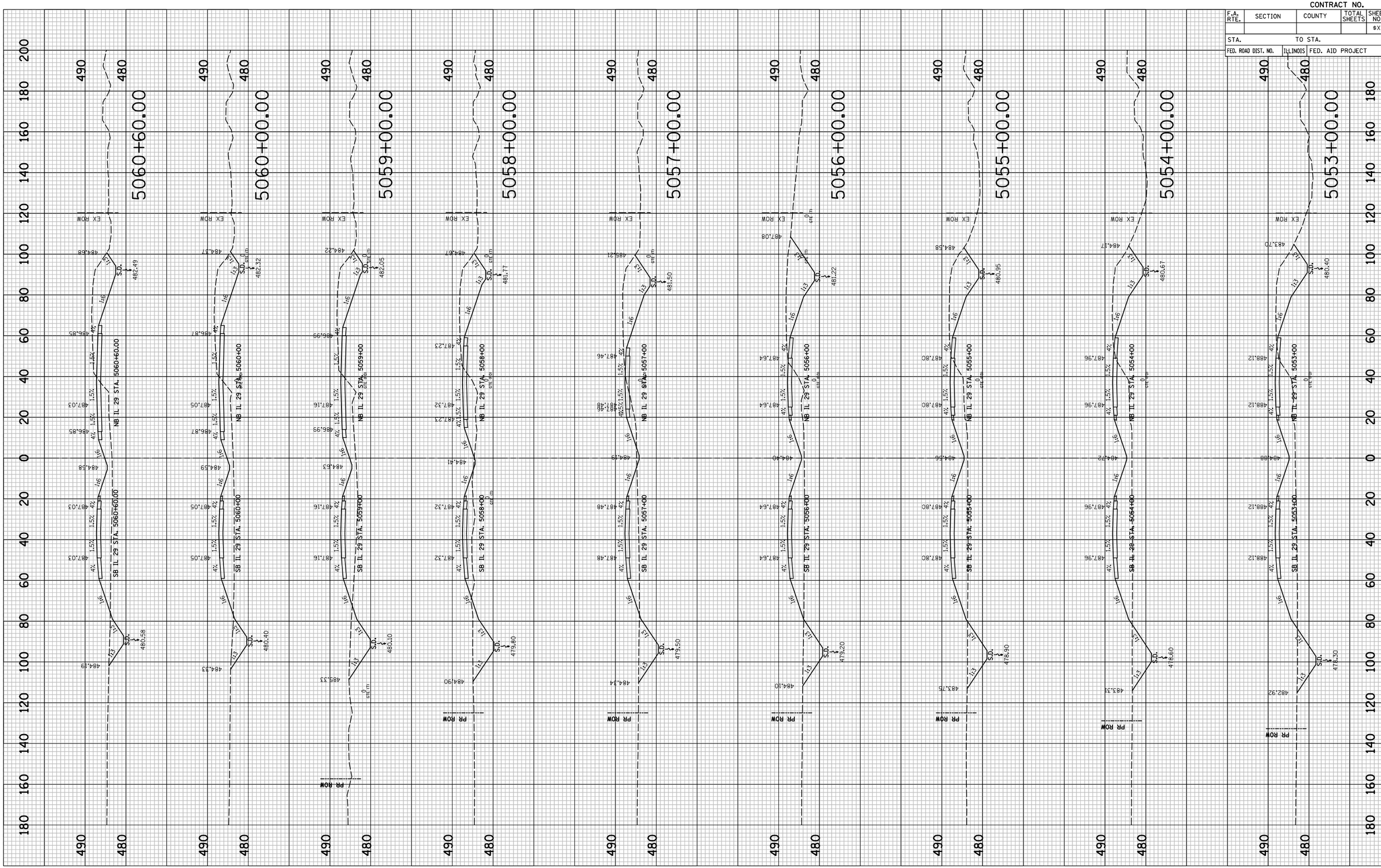

FINAL SURVEY		BY	DATE
NOTE BOOK	SURVEYED		
	PLOTTED		
	TEMPLATE		
	AREAS		
NO.	AREAS CHECKED		

ORIGINAL SURVEY		BY	DATE
NOTE BOOK	SURVEYED		
	PLOTTED		
	TEMPLATE		
	AREAS		
NO.	AREAS CHECKED		

PLOT DATE = 6/4/2010
FILE NAME = ...\8912CR351.sht
PLOT SCALE = 41.296 ' / IN.
USER NAME = Plotted by asantiag

IL 29 PROPOSED CROSS SECTIONS

CONTRACT NO.

F.A. RTE.	SECTION	COUNTY	TOTAL SHEETS	SHEET NO.
				#XS10
STA.	TO STA.			
FED. ROAD DIST. NO.	ILLINOIS	FED. AID PROJECT		

ORIGINAL SURVEY	SURVEYED	BY	
	PLOTTED		
NOTE BOOK	CHANGE		
NO.	AREAS	AREAS CHECKED	

FINAL SURVEY	SURVEYED	BY	
	PLOTTED		
NOTE BOOK	CHANGE		
NO.	AREAS	AREAS CHECKED	

PLOT DATE = 6/4/2010
FILE NAME = ...\8912CR351.sht
PLOT SCALE = 41.296 ' / IN.
USER NAME = Plotted by asantag

IL 29 PROPOSED CROSS SECTIONS

PLOT DATE = 6/4/2010
FILE NAME = ...\8912CR351.sht
PLOT SCALE = 41.296 ' / IN.
USER NAME = Plotted by asantiag

ORIGINAL SURVEY		BY	DATE
	SURVEYED		
	PLOTTED		
NOTE BOOK	TEMPLATE		
	AREAS		
NO.	AREAS CHECKED		

FINAL SURVEY		BY	DATE
	SURVEYED		
	PLOTTED		
NOTE BOOK	TEMPLATE		
	AREAS		
NO.	AREAS CHECKED		

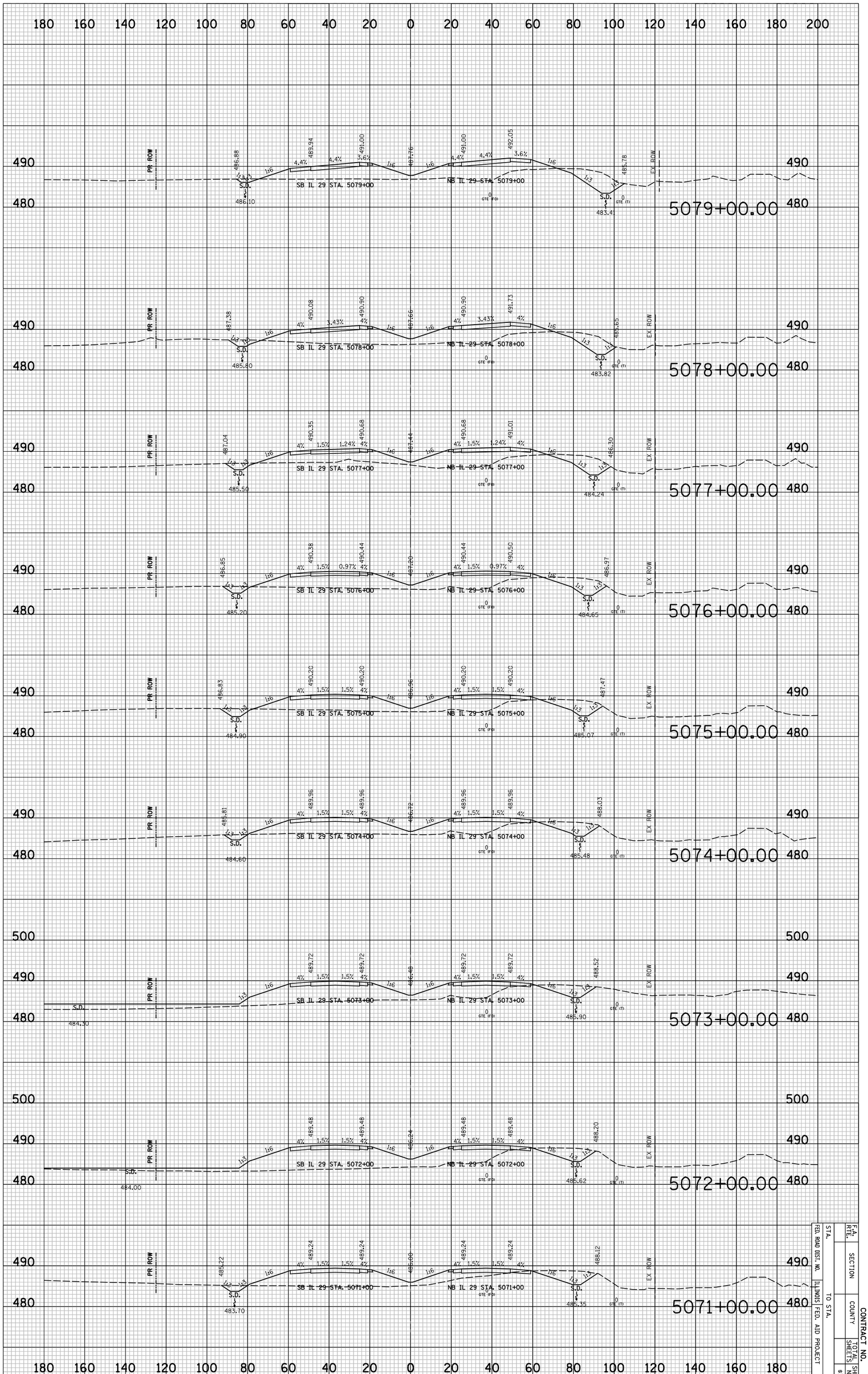

IL 29 PROPOSED CROSS SECTIONS

F.A. RTE.	SECTION		CONTRACT NO.
STA.		COUNTY	TOTAL SHEETS
FED. ROAD DIST. NO.	ILLINOIS FED. AID PROJECT	TO STA.	SHEET NO.
			8X11

PLOT DATE = 6/4/2010
FILE NAME = ...\8912CR351.sht
PLOT SCALE = 41.296 ' / IN.
USER NAME = Plotted by asantiag

ORIGINAL SURVEY		BY	DATE
	SURVEYED		
	PLOTTED		
NOTE BOOK	TEMPLATE		
	AREAS		
NO.	AREAS CHECKED		

FINAL SURVEY		BY	DATE
	SURVEYED		
	PLOTTED		
NOTE BOOK	TEMPLATE		
	AREAS		
NO.	AREAS CHECKED		

IL 29 PROPOSED CROSS SECTIONS

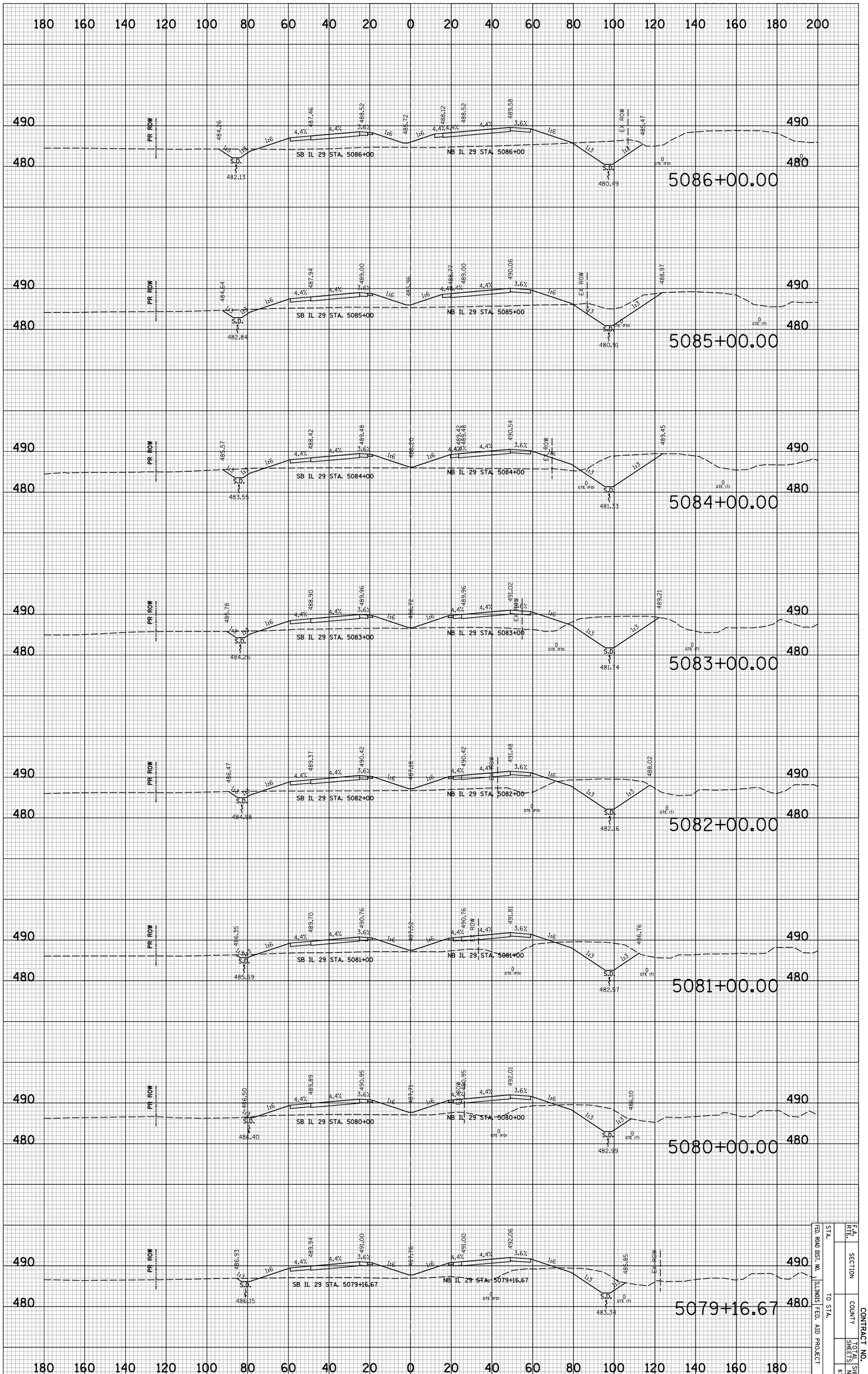

F.A. RTE.	SECTION		CONTRACT NO.
	COUNTY	TOTAL SHEETS	SHEET NO.
STA.			8XS12
FED. ROAD DIST. NO.	ILLINOIS FED. AID PROJECT		
TO STA.			

CONTRACT NO.

F.A. RTE.	SECTION	COUNTY	TOTAL SHEETS	SHEET NO.
				$XS13
STA.	TO STA.			
FED. ROAD DIST. NO.	ILLINOIS	FED. AID PROJECT		

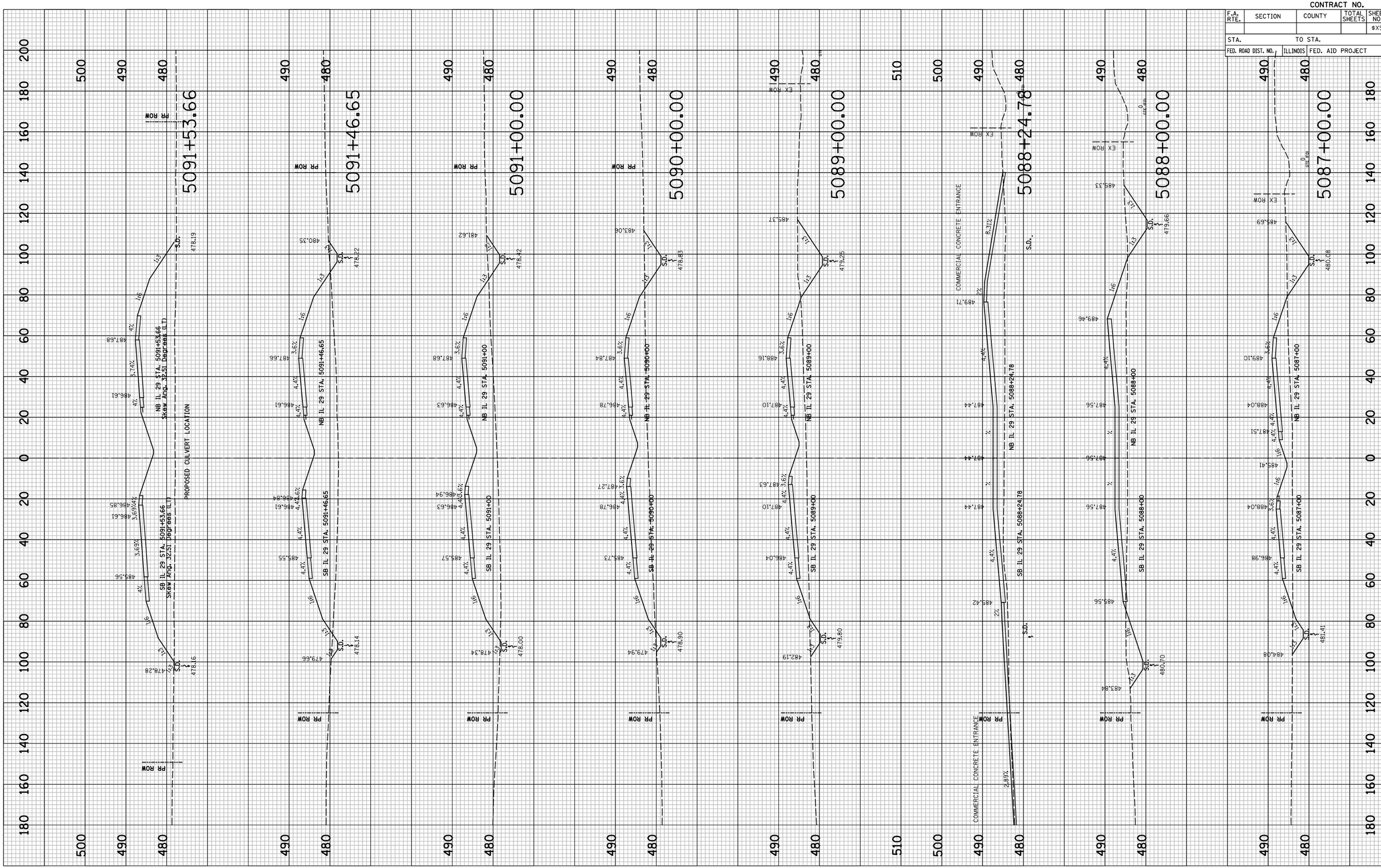

FINAL SURVEY		BY	DATE
NOTE BOOK	SURVEYED		
NO.	PLOTTED		
	TEMPLATE		
	AREAS		
	AREAS CHECKED		

ORIGINAL SURVEY		BY	DATE
NOTE BOOK	SURVEYED		
NO.	PLOTTED		
	TEMPLATE		
	AREAS		
	AREAS CHECKED		

PLOT DATE = 6/4/2010
FILE NAME = ...\8912CR351.sht
PLOT SCALE = 41.296 ' / IN.
USER NAME = Plotted by asantiag

IL 29 PROPOSED CROSS SECTIONS

CONTRACT NO.

F.A. RTE.	SECTION	COUNTY	TOTAL SHEETS	SHEET NO.
				$XS14
STA.		TO STA.		
FED. ROAD DIST. NO.	ILLINOIS	FED. AID PROJECT		

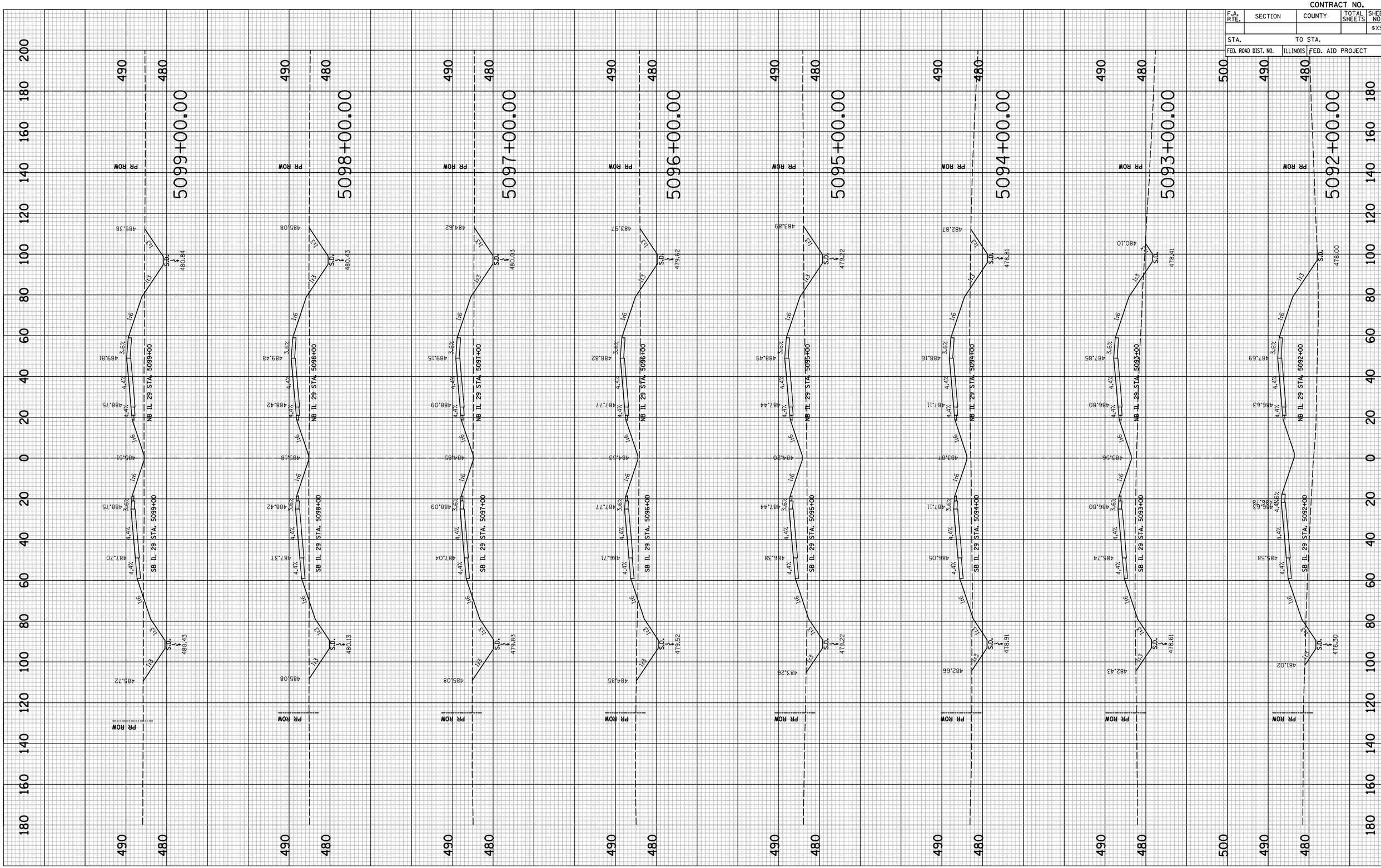

FINAL SURVEY		BY	DATE
NOTE BOOK	SURVEYED		
	PLOTTED		
	TEMPLATE		
	AREAS		
NO.	AREAS CHECKED		

ORIGINAL SURVEY		BY	DATE
NOTE BOOK	SURVEYED		
	PLOTTED		
	TEMPLATE		
	AREAS		
NO.	AREAS CHECKED		

PLOT DATE = 6/4/2010
FILE NAME = ...\8912CR351.sht
PLOT SCALE = 41.296 ' / IN.
USER NAME = Plotted by asantiag

IL 29 PROPOSED CROSS SECTIONS

CONTRACT NO.

F.A. RTE.	SECTION	COUNTY	TOTAL SHEETS	SHEET NO.
				#XS15
STA.	TO STA.			
FED. ROAD DIST. NO.	ILLINOIS	FED. AID PROJECT		

FINAL SURVEY	SURVEYED	BY	DATE
	PLOTTED		
NOTE BOOK	DRAWN		
	AREAS		
NO.	AREAS CHECKED		

ORIGINAL SURVEY	SURVEYED	BY	DATE
	PLOTTED		
NOTE BOOK	DRAWN		
	AREAS		
NO.	AREAS CHECKED		

PLOT DATE = 6/4/2018
FILE NAME = ...\8912E351.sht
PLOT SCALE = 41.296 ' / IN.
USER NAME = Plotted by seantieg

IL 29 PROPOSED CROSS SECTIONS

PLOT DATE = 6/4/2010
FILE NAME = ...\8912CR351.sht
PLOT SCALE = 41.296 ' / IN.
USER NAME = Plotted by asantiag

ORIGINAL SURVEY		BY	DATE
	SURVEYED		
	PLOTTED		
NOTE BOOK	TEMPLATE		
	AREAS		
NO.	AREAS CHECKED		

FINAL SURVEY		BY	DATE
	SURVEYED		
	PLOTTED		
NOTE BOOK	TEMPLATE		
	AREAS		
NO.	AREAS CHECKED		

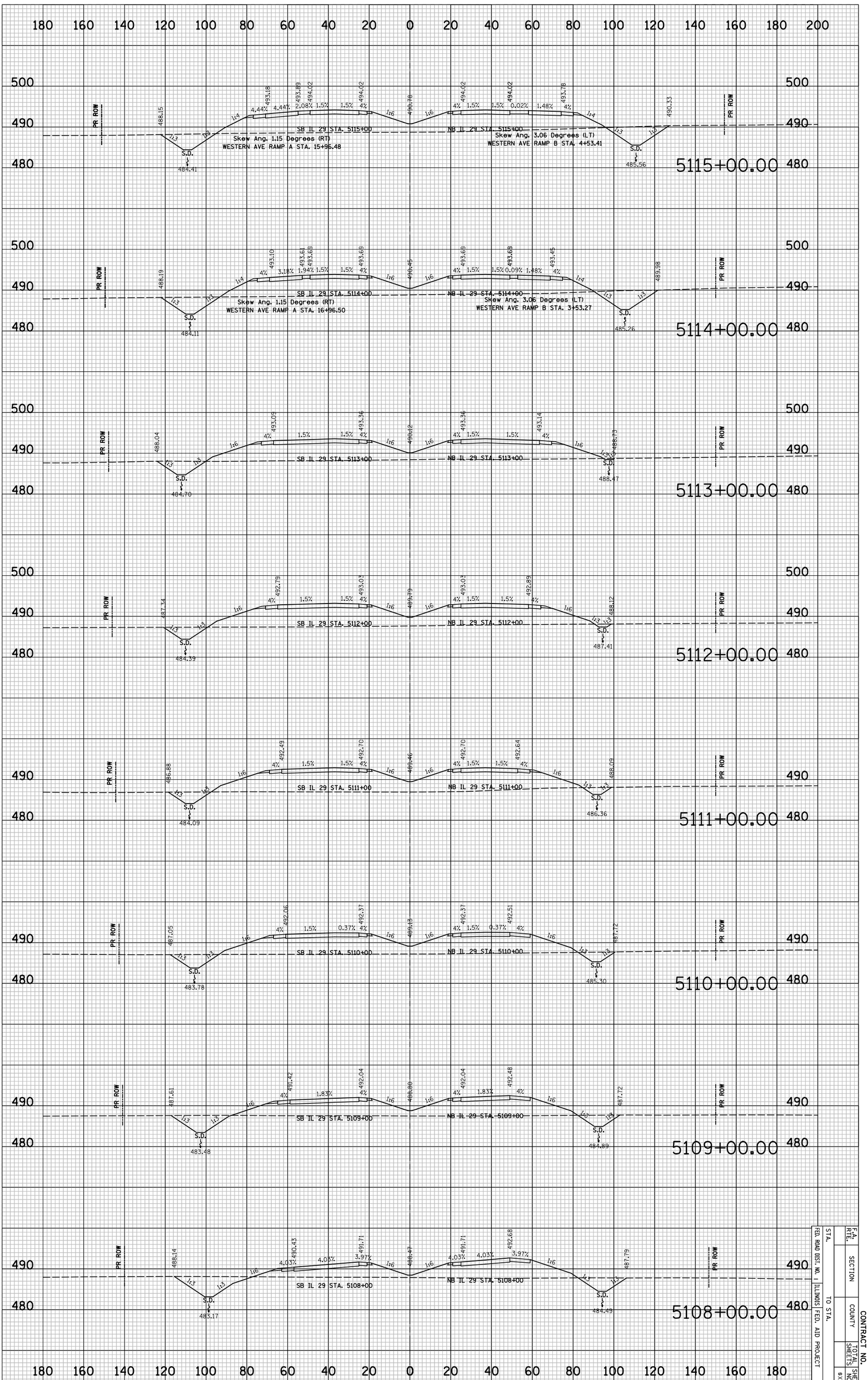

IL 29 PROPOSED CROSS SECTIONS

F.A. RTE.	SECTION	CONTRACT NO.
STA.	COUNTY	SHEET NO. OF SHEETS NO.
FED. ROAD DIST. NO.	ILLINOIS FED. AID PROJECT	
TO STA.		8"X11"

PLOT DATE = 6/4/2010
FILE NAME = ...\8912CR351.sht
PLOT SCALE = 41.296 ' / IN.
USER NAME = Plotted by asantiag

ORIGINAL SURVEY		BY	DATE
NOTE BOOK	SURVEYED		
	PLOTTED		
	TEMPLATE		
	AREAS		
NO.	AREAS CHECKED		

FINAL SURVEY		BY	DATE
NOTE BOOK	SURVEYED		
	PLOTTED		
	TEMPLATE		
	AREAS		
NO.	AREAS CHECKED		

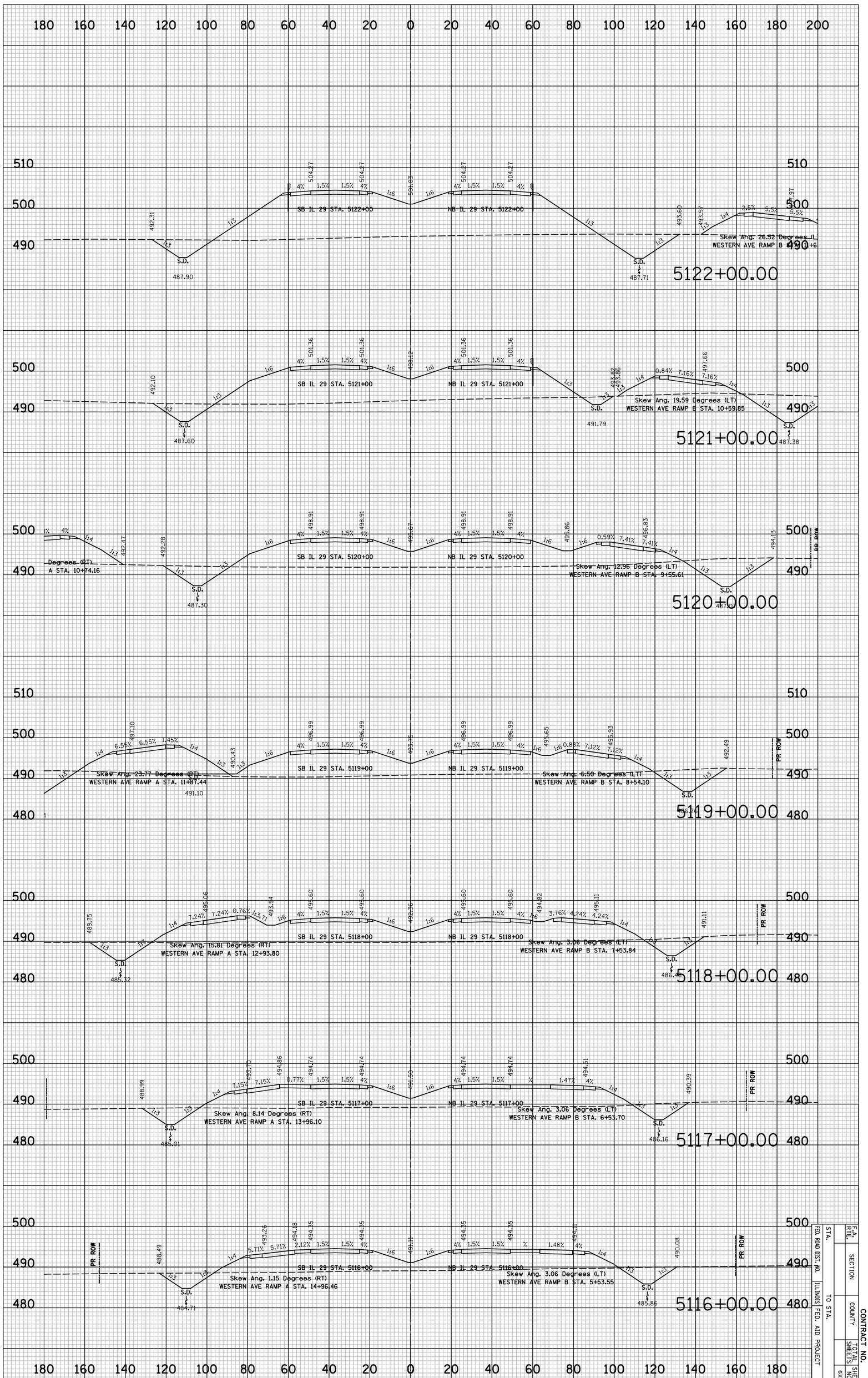

IL 29 PROPOSED CROSS SECTIONS

CONTRACT NO.

F.A. RTE.	SECTION	COUNTY	TOTAL SHEETS	SHEET NO.
STA.	TO STA.			$XS17

FED. ROAD DIST. NO. | ILLINOIS | FED. AID PROJECT

CONTRACT NO.

F.A. RTE.	SECTION	COUNTY	TOTAL SHEETS	SHEET NO.
				$XS18
STA.	TO STA.			
FED. ROAD DIST. NO.	ILLINOIS	FED. AID PROJECT		

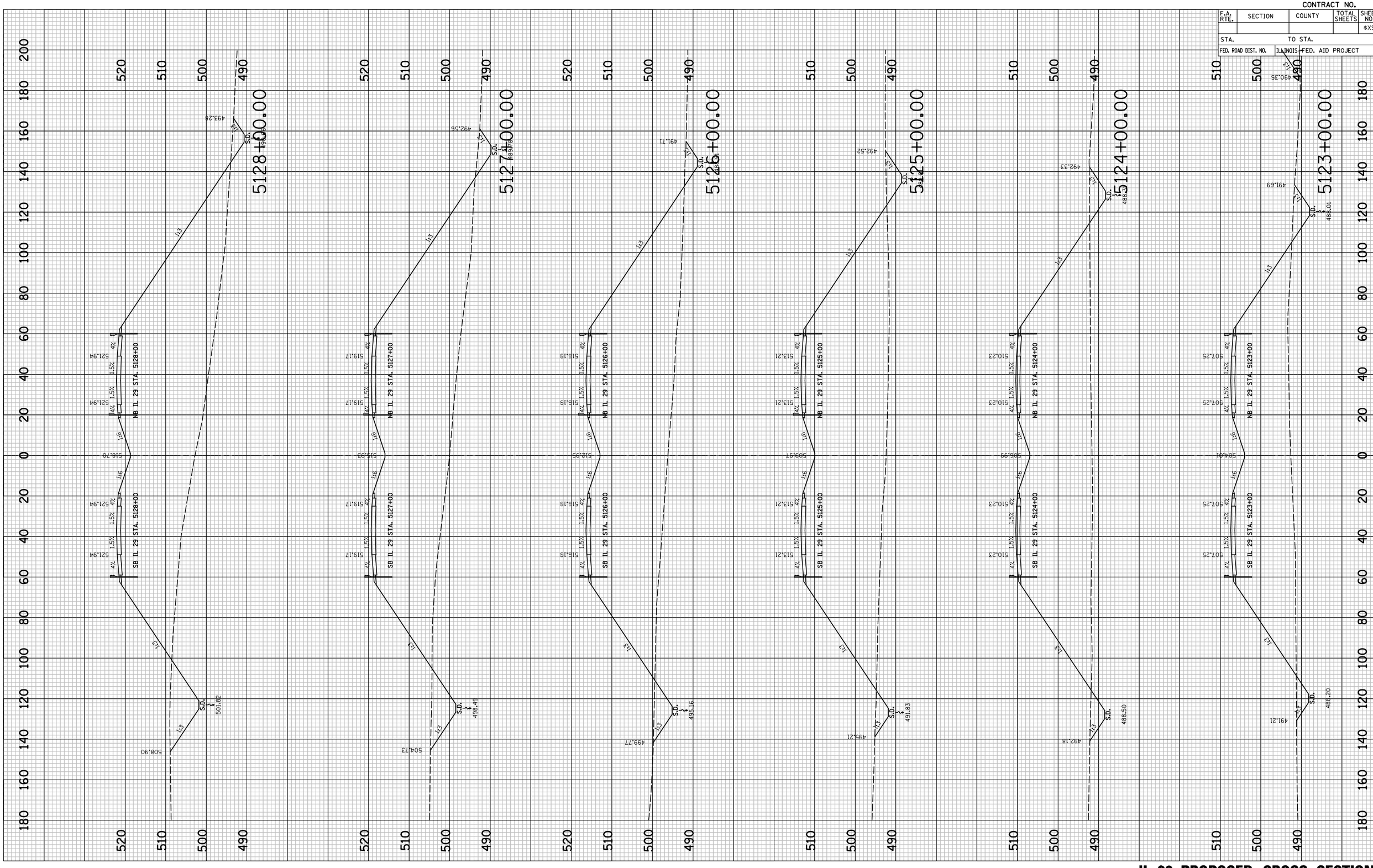

FINAL SURVEY		BY	DATE
NOTE BOOK	SURVEYED		
	PLOTTED		
	TEMPLATE		
	AREAS		
NO.	AREAS CHECKED		

ORIGINAL SURVEY		BY	DATE
NOTE BOOK	SURVEYED		
	PLOTTED		
	TEMPLATE		
	AREAS		
NO.	AREAS CHECKED		

PLOT DATE = 6/4/2010
FILE NAME = ...\8912CR351.sht
PLOT SCALE = 41.296 ' / IN.
USER NAME = Plotted by asantag

IL 29 PROPOSED CROSS SECTIONS

CONTRACT NO.

F.A. RTE.	SECTION	COUNTY	TOTAL SHEETS	SHEET NO.
				$XS19
STA.		TO STA.		
FED. ROAD DIST. NO.	ILLINOIS	FED. AID PROJECT		

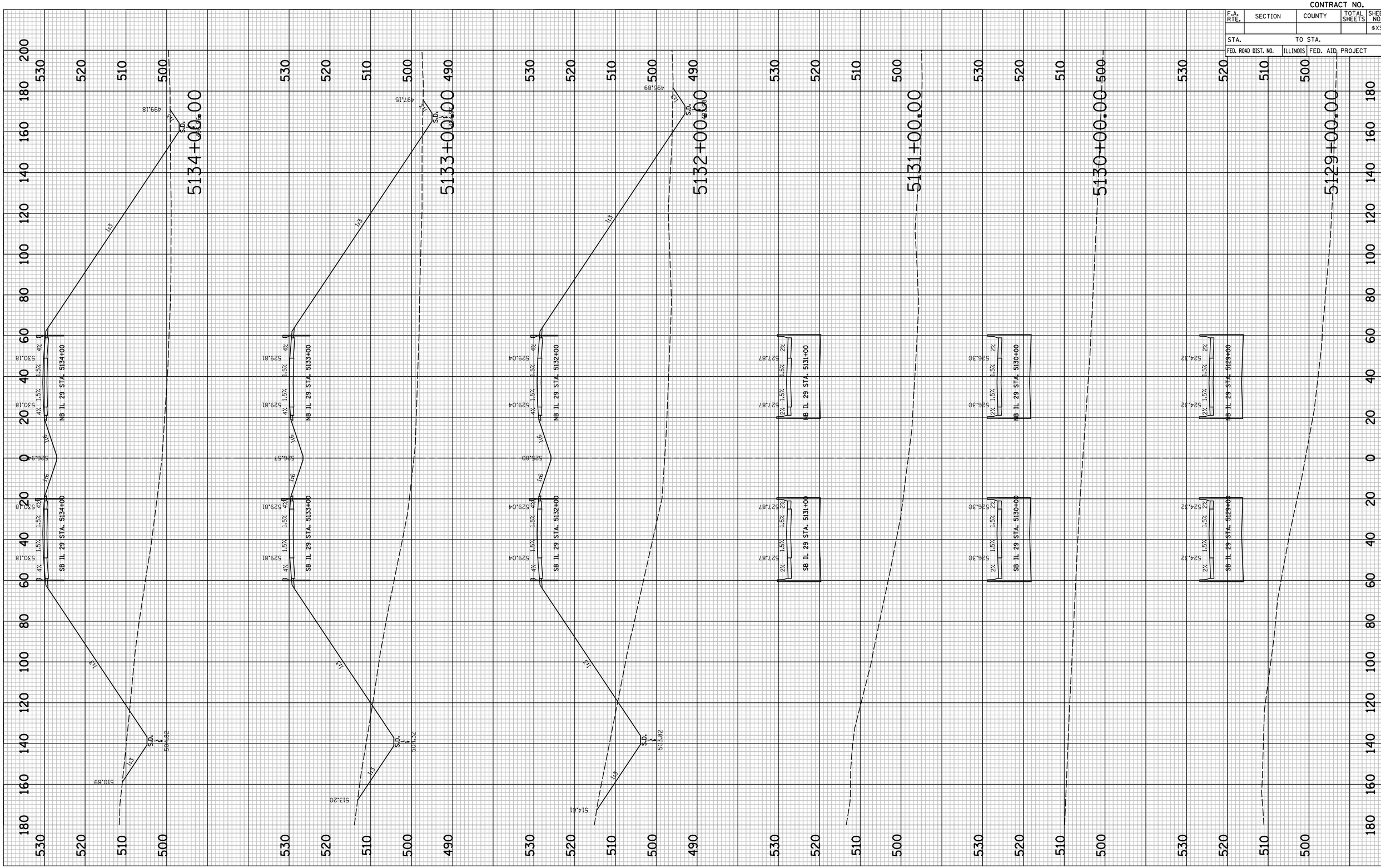

FINAL SURVEY | NOTE BOOK NO. | SURVEYED | PLOTTED | TEMPLATE | AREAS | AREAS CHECKED | BY | DATE

ORIGINAL SURVEY | NOTE BOOK NO. | SURVEYED | PLOTTED | TEMPLATE | AREAS | AREAS CHECKED | BY | DATE

PLOT DATE = 6/4/2010
FILE NAME = ...\8912CR351.sht
PLOT SCALE = 41.296 ' / IN.
USER NAME = Plotted by asantiag

IL 29 PROPOSED CROSS SECTIONS

PLOT DATE = 6/4/2010
FILE NAME = ...\8912CR351.sht
PLOT SCALE = 41.296 ' / IN.
USER NAME = Plotted by esantiag

ORIGINAL SURVEY		BY	DATE
	SURVEYED		
	PLOTTED		
NOTE BOOK	TEMPLATE		
	AREAS		
NO.	AREAS CHECKED		

FINAL SURVEY		BY	DATE
	SURVEYED		
	PLOTTED		
NOTE BOOK	TEMPLATE		
	AREAS		
NO.	AREAS CHECKED		

IL 29 PROPOSED CROSS SECTIONS

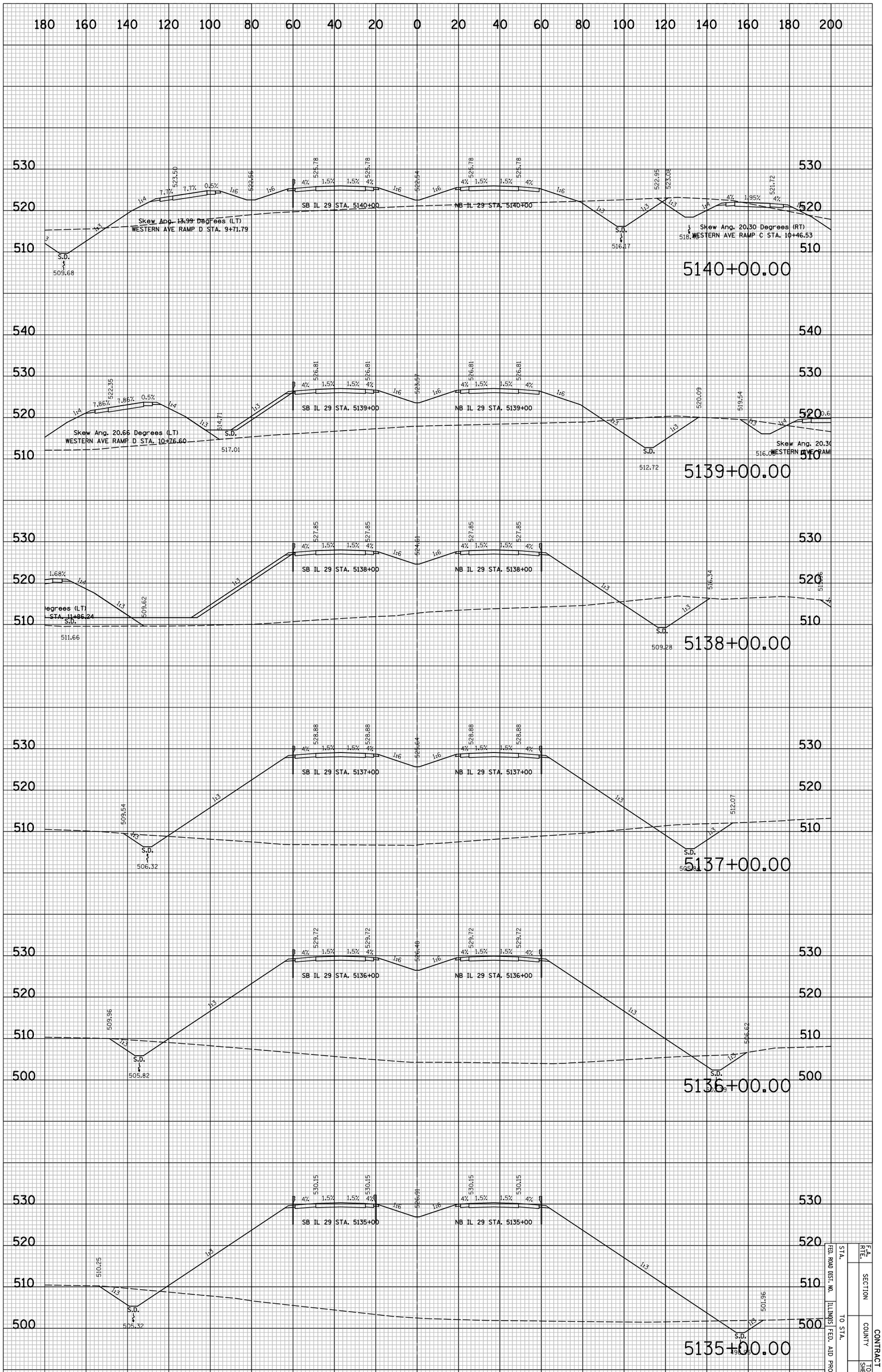

STA.		F.A. RTE.	
FED. ROAD DIST. NO.	SECTION		
ILLINOIS FED. AID PROJECT	COUNTY	CONTRACT NO.	
TO STA.		SHEETS	SHEET NO.
			8X5201

PLOT DATE = 6/4/2010
FILE NAME = ...\8912CR351.sht
PLOT SCALE = 41.296 ' / IN.
USER NAME = Plotted by esantiag

ORIGINAL SURVEY		BY	DATE
	SURVEYED		
	PLOTTED		
NOTE BOOK	TEMPLATE		
	AREAS		
NO.	AREAS CHECKED		

FINAL SURVEY		BY	DATE
	SURVEYED		
	PLOTTED		
NOTE BOOK	TEMPLATE		
	AREAS		
NO.	AREAS CHECKED		

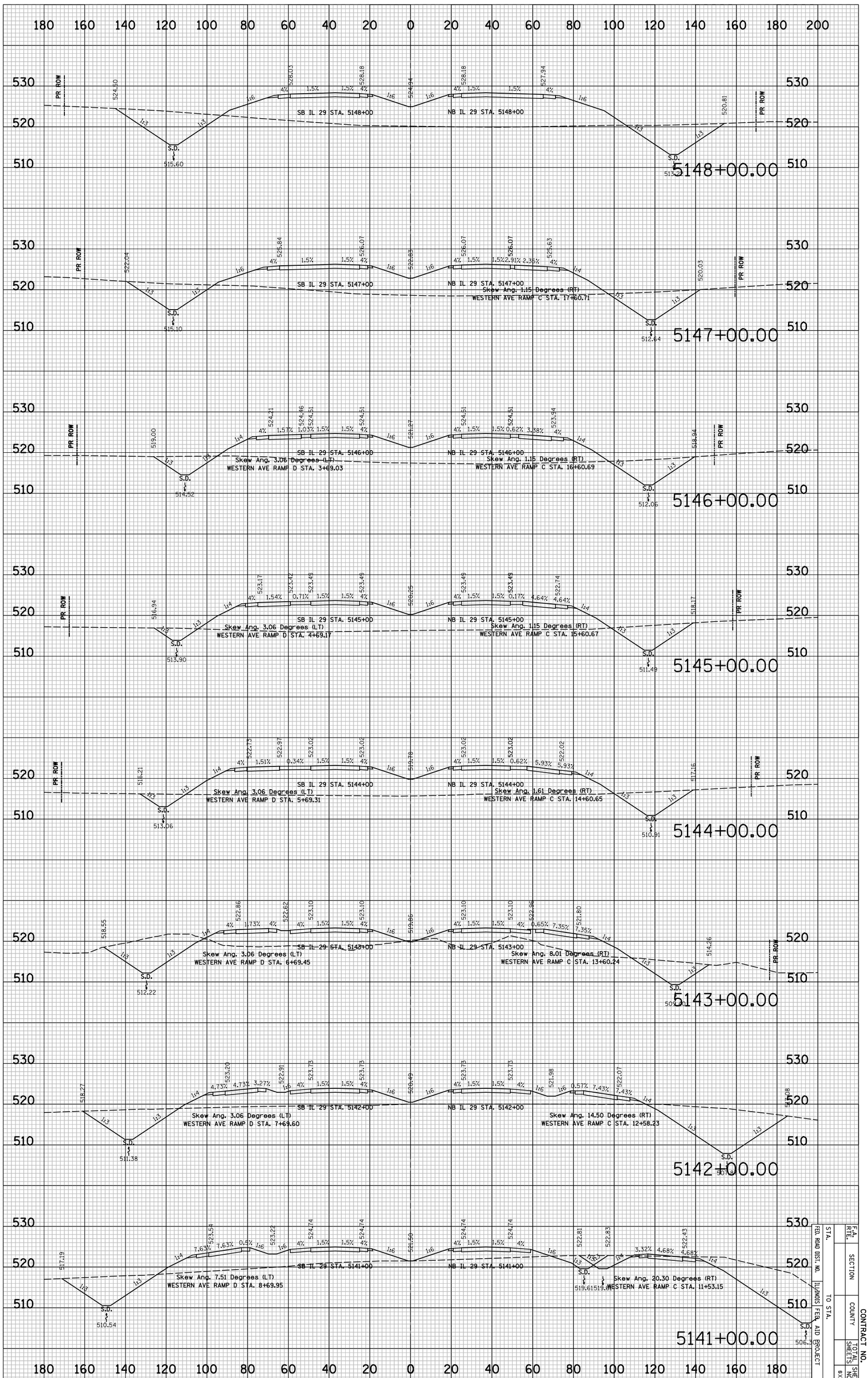

IL 29 PROPOSED CROSS SECTIONS

F.A. RTE.	SECTION	CONTRACT NO.
STA.	COUNTY	TOTAL SHEETS
FED. ROAD DIST. NO.	ILLINOIS FED. AID PROJECT	SHEET NO.
TO STA.		8XS21

PLOT DATE = 6/4/2010
FILE NAME = ...\8912CR351.sht
PLOT SCALE = 41.296 ' / IN.
USER NAME = Plotted by asantiag

ORIGINAL SURVEY		BY	DATE
	SURVEYED		
	PLOTTED		
NOTE BOOK	TEMPLATE		
	AREAS		
NO.	AREAS CHECKED		

FINAL SURVEY		BY	DATE
	SURVEYED		
	PLOTTED		
NOTE BOOK	TEMPLATE		
	AREAS		
NO.	AREAS CHECKED		

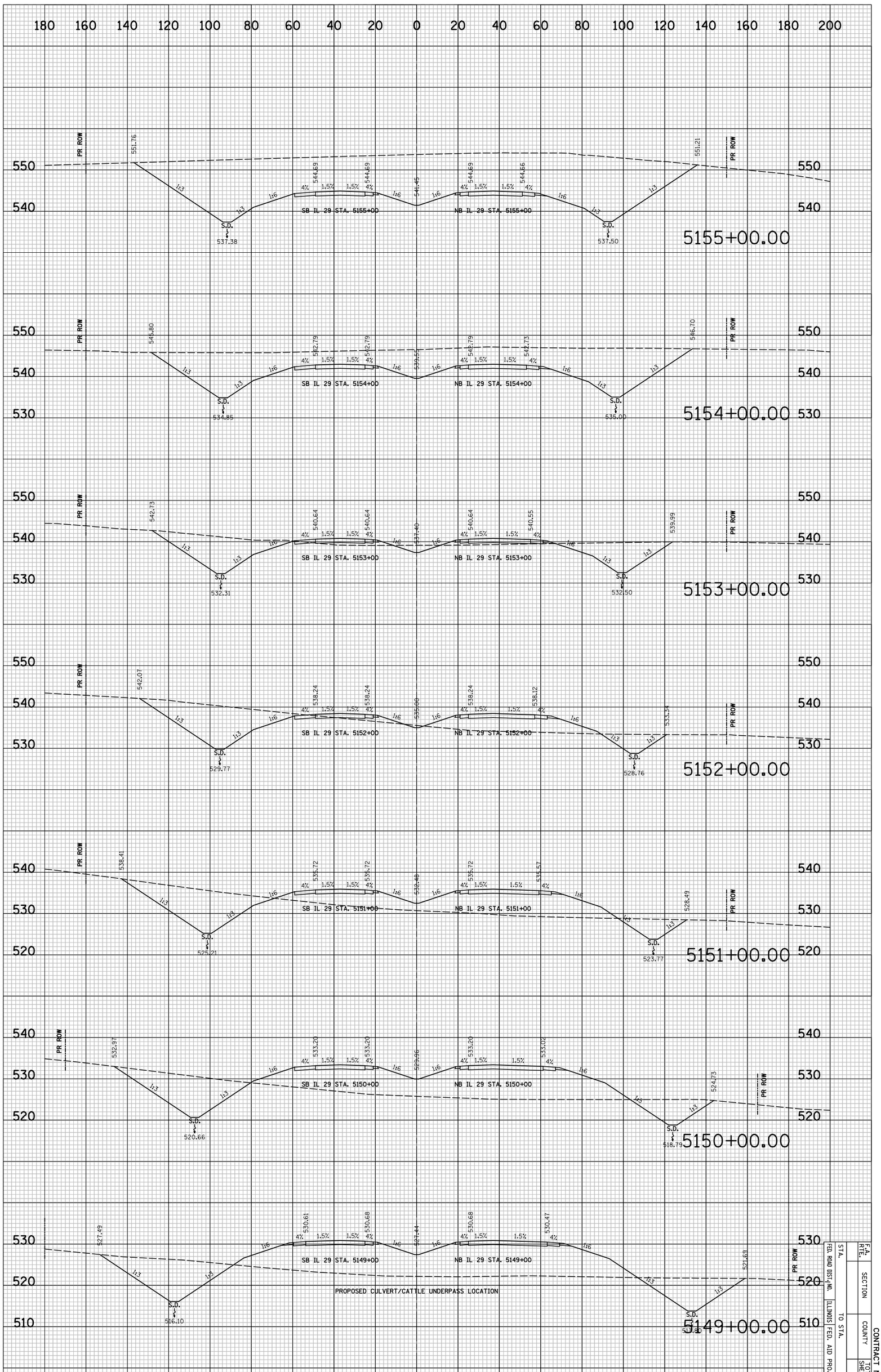

IL 29 PROPOSED CROSS SECTIONS

F.A. RTE.	SECTION	CONTRACT NO.
FED. ROAD DIST. NO.	COUNTY	TOTAL SHEETS
STA.		SHEET NO.
TO STA.	ILLINOIS FED. AID PROJECT	

8"X522

CONTRACT NO.

F.A. RTE.	SECTION	COUNTY	TOTAL SHEETS	SHEET NO.
				$XS23
STA.		TO STA.		
FED. ROAD DIST. NO.	ILLINOIS	FED. AID PROJECT		

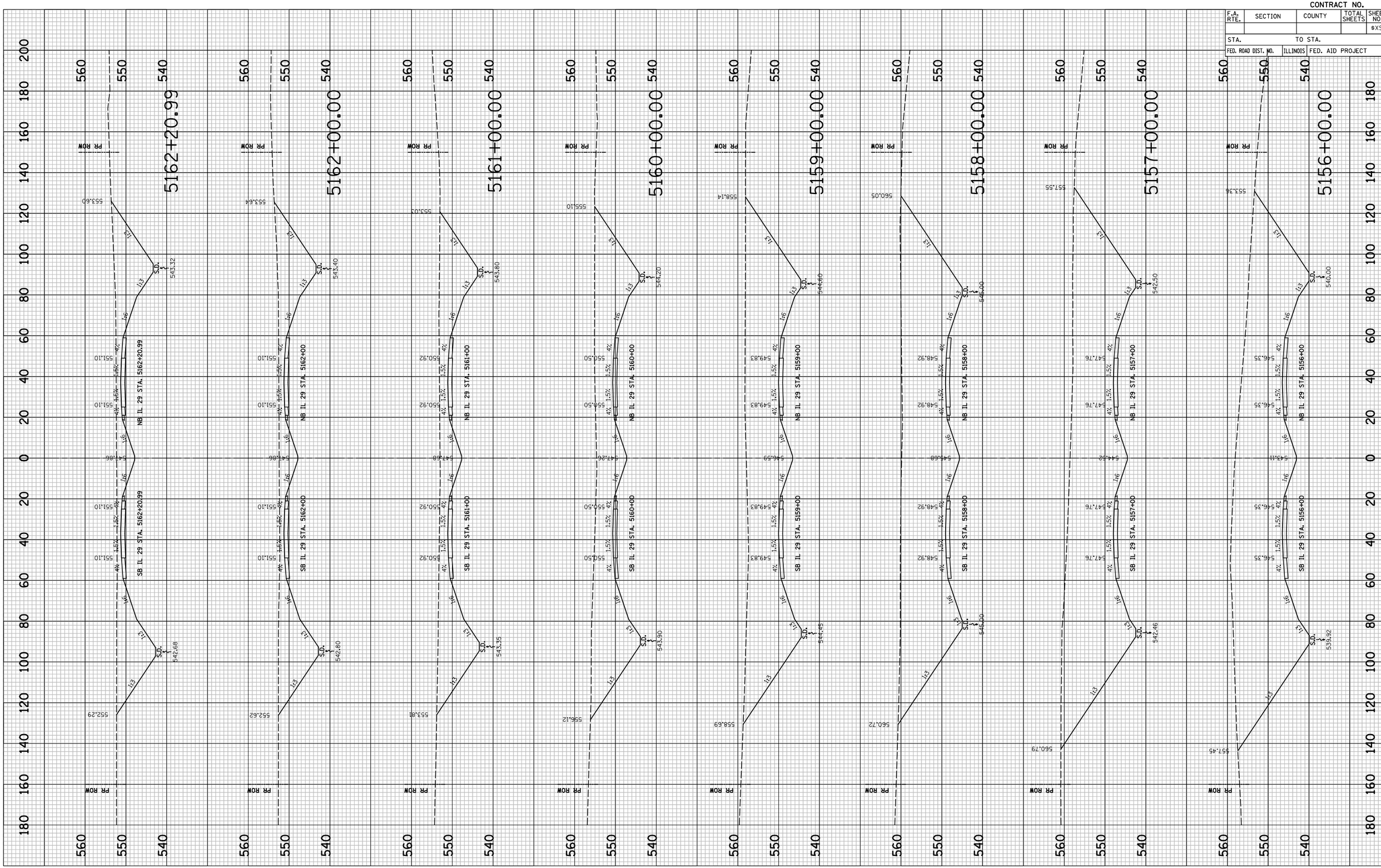

FINAL SURVEY | NOTE BOOK NO. | SURVEYED | PLOTTED | TEMPLATE | AREAS | AREAS CHECKED | BY | DATE

ORIGINAL SURVEY | NOTE BOOK NO. | SURVEYED | PLOTTED | TEMPLATE | AREAS | AREAS CHECKED | BY | DATE

PLOT DATE = 6/4/2010
FILE NAME = ...\8912CR351.sht
PLOT SCALE = 41.296 ' / IN.
USER NAME = Plotted by asantiag

IL 29 PROPOSED CROSS SECTIONS

CONTRACT NO.

F.A. RTE.	SECTION	COUNTY	TOTAL SHEETS	SHEET NO.
				$XS24
STA.	TO STA.			
FED. ROAD DIST. NO.	ILLINOIS	FED. AID PROJECT		

FINAL SURVEY	SURVEYED	BY	DATE
NOTE BOOK	PLOTTED		
NO.	TURN TO FILE		
	AREAS		
	AREAS CHECKED		

ORIGINAL SURVEY	SURVEYED	BY	DATE
NOTE BOOK	PLOTTED		
NO.	TURN TO FILE		
	AREAS		
	AREAS CHECKED		

PLOT DATE = 6/4/2010
FILE NAME = ..\891201351.sht
PLOT SCALE = 41.296 ' / IN.
USER NAME = Plotted by asantiag

IL 29 PROPOSED CROSS SECTIONS

CONTRACT NO.

F.A. RTE.	SECTION	COUNTY	TOTAL SHEETS	SHEET NO.
				$XS25
STA.	TO STA.			
FED. ROAD DIST. NO.	ILLINOIS	FED. AID PROJECT		

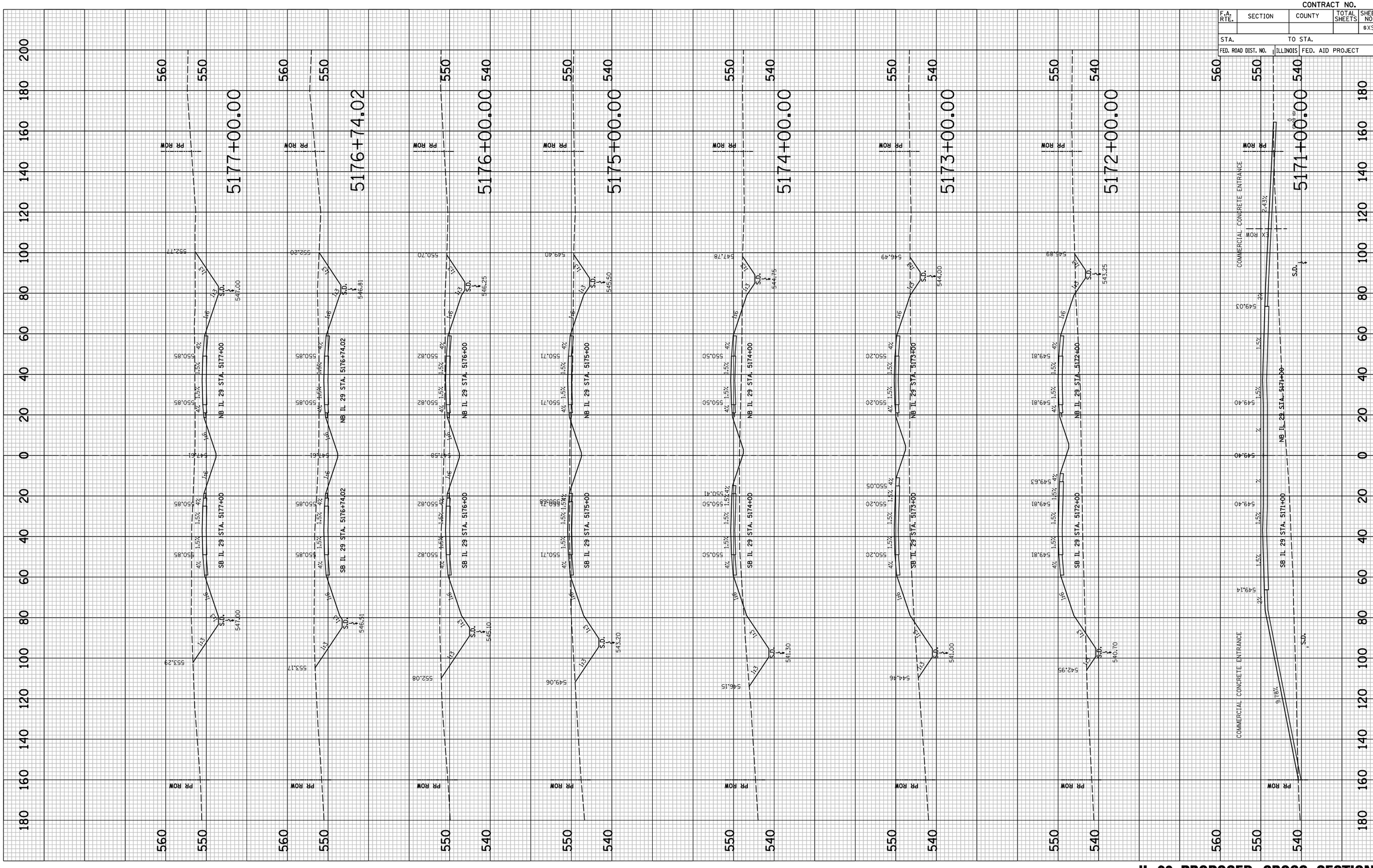

FINAL SURVEY		BY	DATE
NOTE BOOK	SURVEYED		
	PLOTTED		
	TEMPLATE		
	AREAS		
NO.	AREAS CHECKED		

ORIGINAL SURVEY		BY	DATE
NOTE BOOK	SURVEYED		
	PLOTTED		
	TEMPLATE		
	AREAS		
NO.	AREAS CHECKED		

PLOT DATE = 6/4/2010
FILE NAME = ...\8912CR351.sht
PLOT SCALE = 41.296 ' / IN.
USER NAME = Plotted by asantag

IL 29 PROPOSED CROSS SECTIONS

CONTRACT NO.

F.A. RTE.	SECTION	COUNTY	TOTAL SHEETS	SHEET NO.
				#XS26
STA.		TO STA.		
FED. ROAD DIST. NO.	ILLINOIS	FED. AID PROJECT		

FINAL SURVEY	SURVEYED	BY	DATE
NOTE BOOK	PLOTTED		
	DRAWN		
NO.	AREAS		
	AREAS CHECKED		

ORIGINAL SURVEY	SURVEYED	BY	DATE
NOTE BOOK	PLOTTED		
	DRAWN		
NO.	AREAS		
	AREAS CHECKED		

PLOT DATE = 6/4/2010
FILE NAME = ...\891213351.sht
PLOT SCALE = 41.296 ' / IN.
USER NAME = Plotted by seantieg

IL 29 PROPOSED CROSS SECTIONS

CONTRACT NO.

F.A. RTE.	SECTION	COUNTY	TOTAL SHEETS	SHEET NO.
				$XS27
STA.		TO STA.		
FED. ROAD DIST. NO.	ILLINOIS	FED. AID PROJECT		

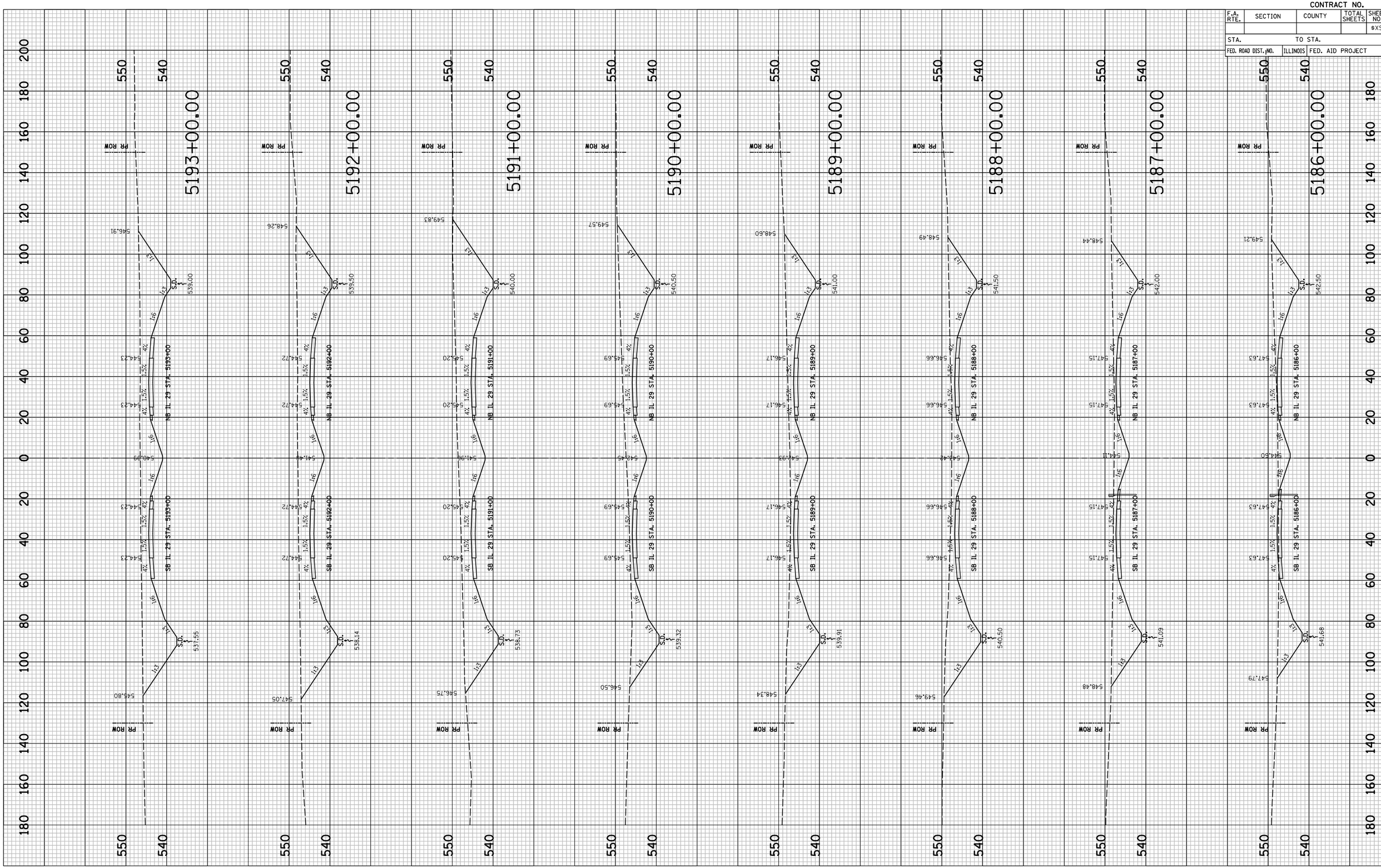

FINAL SURVEY		BY	DATE
NOTE BOOK	SURVEYED		
	PLOTTED		
	TEMPLATE		
	AREAS		
NO.	AREAS CHECKED		

ORIGINAL SURVEY		BY	DATE
NOTE BOOK	SURVEYED		
	PLOTTED		
	TEMPLATE		
	AREAS		
NO.	AREAS CHECKED		

PLOT DATE = 6/4/2010
FILE NAME = ...\8912CR351.sht
PLOT SCALE = 41.296 ' / IN.
USER NAME = Plotted by asantiag

IL 29 PROPOSED CROSS SECTIONS

CONTRACT NO.

F.A. RTE.	SECTION	COUNTY	TOTAL SHEETS	SHEET NO.
				$XS28
STA.		TO STA.		
FED. ROAD DIST. NO.	ILLINOIS	FED. AID PROJECT		

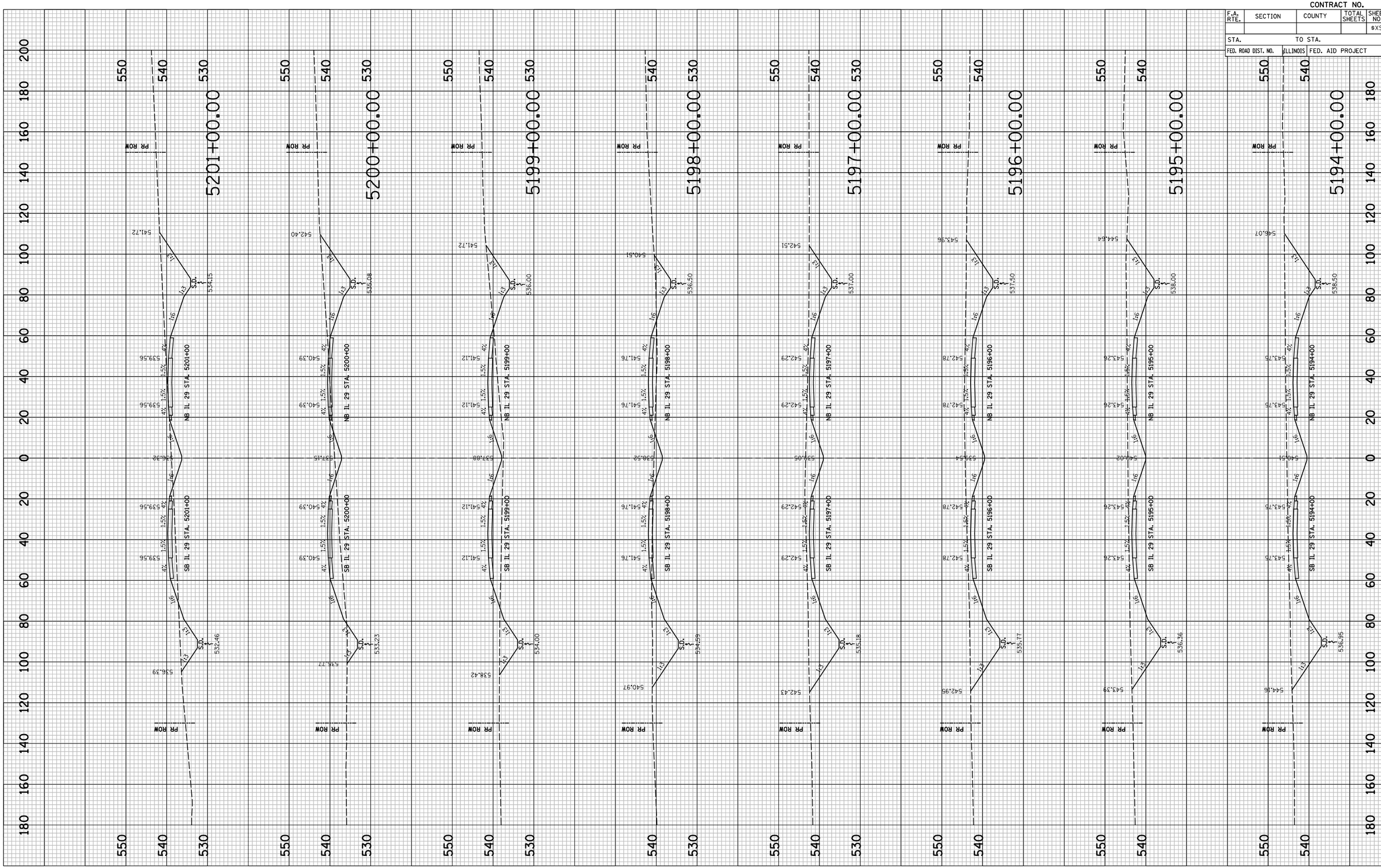

FINAL SURVEY		BY	DATE
NOTE BOOK	SURVEYED		
	PLOTTED		
	TEMPLATE		
	AREAS		
NO.	AREAS CHECKED		

ORIGINAL SURVEY		BY	DATE
NOTE BOOK	SURVEYED		
	PLOTTED		
	TEMPLATE		
	AREAS		
NO.	AREAS CHECKED		

PLOT DATE = 6/4/2010
FILE NAME = ...\8912CR351.sht
PLOT SCALE = 41.296 ' / IN.
USER NAME = Plotted by asantiag

IL 29 PROPOSED CROSS SECTIONS

CONTRACT NO.

F.A. RTE.	SECTION	COUNTY	TOTAL SHEETS	SHEET NO.
				$XS29
STA.		TO STA.		
FED. ROAD DIST. NO.	ILLINOIS	FED. AID PROJECT		

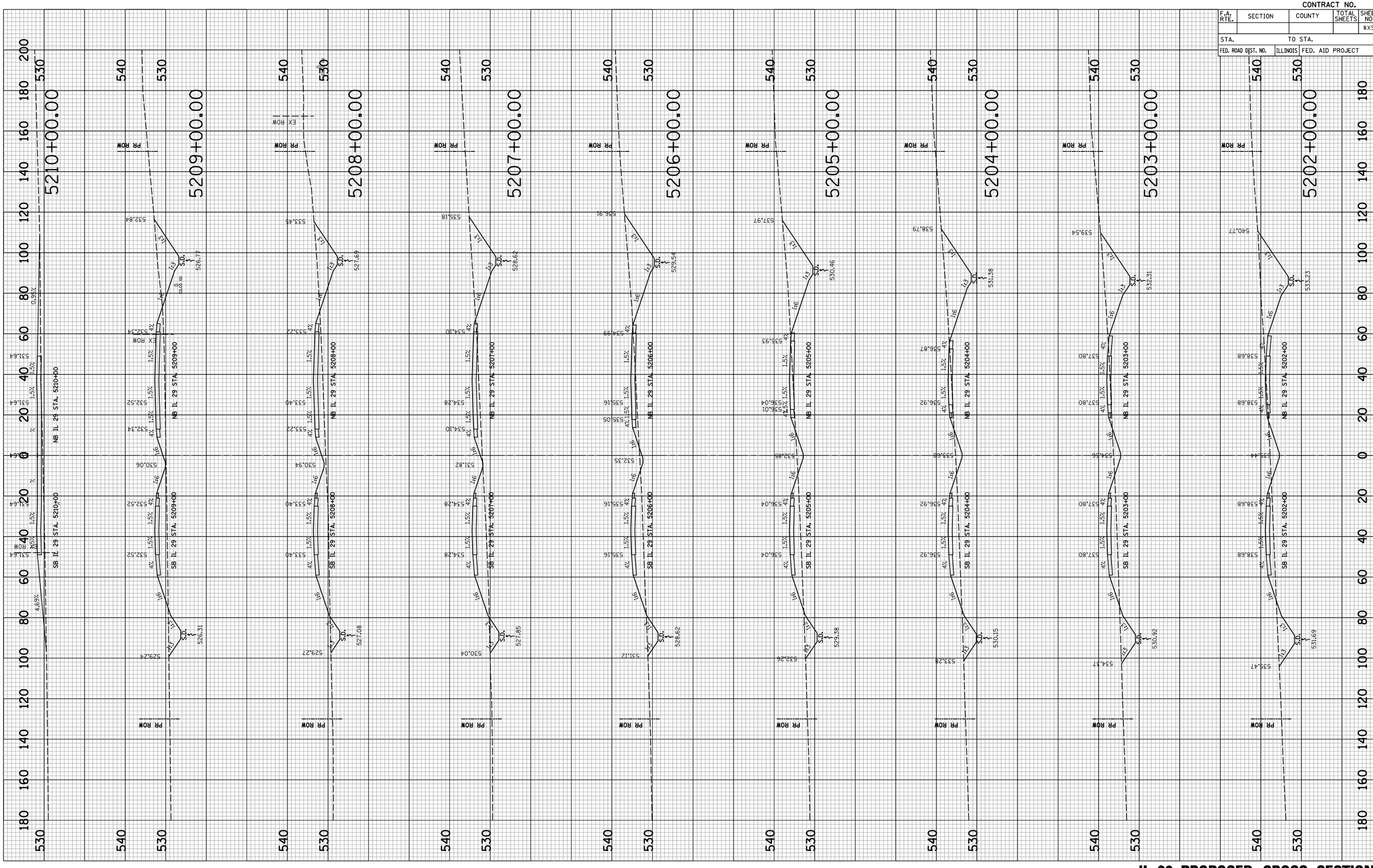

FINAL SURVEY		BY	DATE
NOTE BOOK	SURVEYED		
NO.	PLOTTED		
	TEMPLATE		
	AREAS		
	AREAS CHECKED		

ORIGINAL SURVEY		BY	DATE
NOTE BOOK	SURVEYED		
NO.	PLOTTED		
	TEMPLATE		
	AREAS		
	AREAS CHECKED		

PLOT DATE = 6/4/2010
FILE NAME = ...\8912CR351.sht
PLOT SCALE = 41.296 ' / IN.
USER NAME = Plotted by asantiag

IL 29 PROPOSED CROSS SECTIONS

PLOT DATE = 6/4/2010
FILE NAME = ...\8912CR351.sht
PLOT SCALE = 41.296 ' / IN.
USER NAME = Plotted by asantiag

ORIGINAL SURVEY		BY	DATE
	SURVEYED		
NOTE BOOK	PLOTTED		
	TEMPLATE		
NO.	AREAS		
	AREAS CHECKED		

FINAL SURVEY		BY	DATE
	SURVEYED		
NOTE BOOK	PLOTTED		
	TEMPLATE		
NO.	AREAS		
	AREAS CHECKED		

IL 29 PROPOSED CROSS SECTIONS

SB IL 29 STA. 5219+00 — NB IL 29 STA. 5219+00 — 5219+00.00
SB IL 29 STA. 5218+00 — NB IL 29 STA. 5218+00 — 5218+00.00
SB IL 29 STA. 5217+00 — NB IL 29 STA. 5217+00 — 5217+00.00
SB IL 29 STA. 5216+00 — NB IL 29 STA. 5216+00 — 5216+00.00
SB IL 29 STA. 5215+00 — NB IL 29 STA. 5215+00 — 5215+00.00
SB IL 29 STA. 5214+00 — NB IL 29 STA. 5214+00 — 5214+00.00
SB IL 29 STA. 5213+58.82 — NB IL 29 STA. 5213+58.82 — 5213+58.82
SB IL 29 STA. 5213+00 — NB IL 29 STA. 5213+00 — 5213+00.00
SB IL 29 STA. 5212+00 — NB IL 29 STA. 5212+00 — 5212+00.00
PROPOSED CULVERT LOCATION
SB IL 29 STA. 5211+00 — NB IL 29 STA. 5211+00 — 5211+00.00
SB IL 29, STA. 5210+18.36 — NB IL 29 STA. 5210+18.36 — 5210+18.36

PR ROW — EX. ROW — S.D. — 1:3 — 1:6 — 4% — 1.5% — 2.99% — 0.64%

F.A. RTE.	SECTION		CONTRACT NO.
STA.		COUNTY	
FED. ROAD DIST. NO.	ILLINOIS FED. AID PROJECT	TO STA.	SHEETS / NO.
			8X530

PLOT DATE = 6/4/2010
FILE NAME = ...\8912CR351.sht
PLOT SCALE = 41.296 ' / IN.
USER NAME = Plotted by esantiag

ORIGINAL SURVEY		BY	DATE
	SURVEYED		
	PLOTTED		
NOTE BOOK	TEMPLATE		
	AREAS		
NO.	AREAS CHECKED		

FINAL SURVEY		BY	DATE
	SURVEYED		
	PLOTTED		
NOTE BOOK	TEMPLATE		
	AREAS		
NO.	AREAS CHECKED		

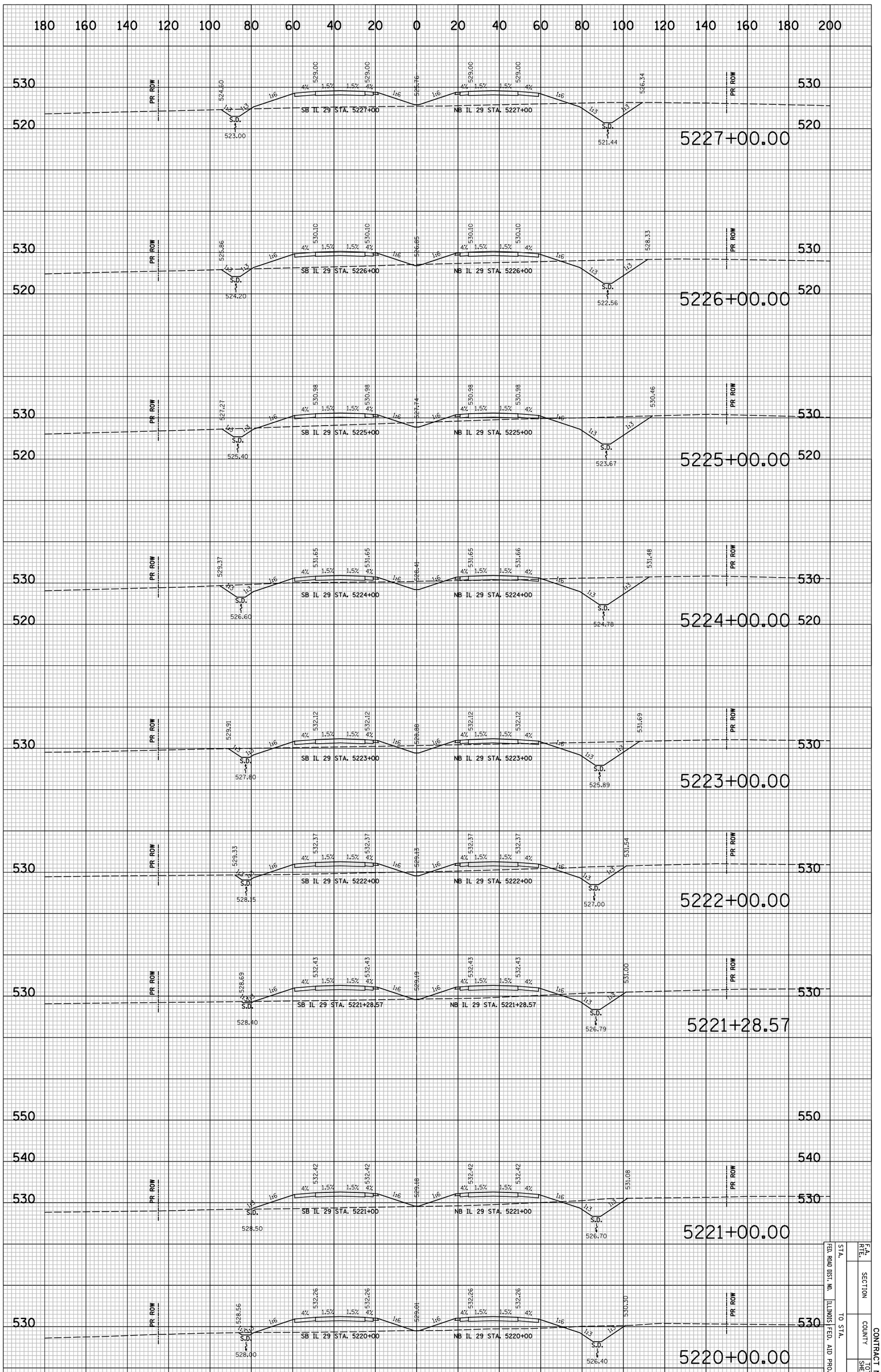

IL 29 PROPOSED CROSS SECTIONS

F.A. RTE.	SECTION	CONTRACT NO.
STA.	COUNTY	TOTAL SHEETS
FED. ROAD DIST. NO.	ILLINOIS FED. AID PROJECT	SHEET NO.
TO STA.		8X5311

CONTRACT NO.

F.A. RTE.	SECTION	COUNTY	TOTAL SHEETS	SHEET NO.
				$XS32
STA.		TO STA.		
FED. ROAD DIST. NO.	ILLINOIS	FED. AID PROJECT		

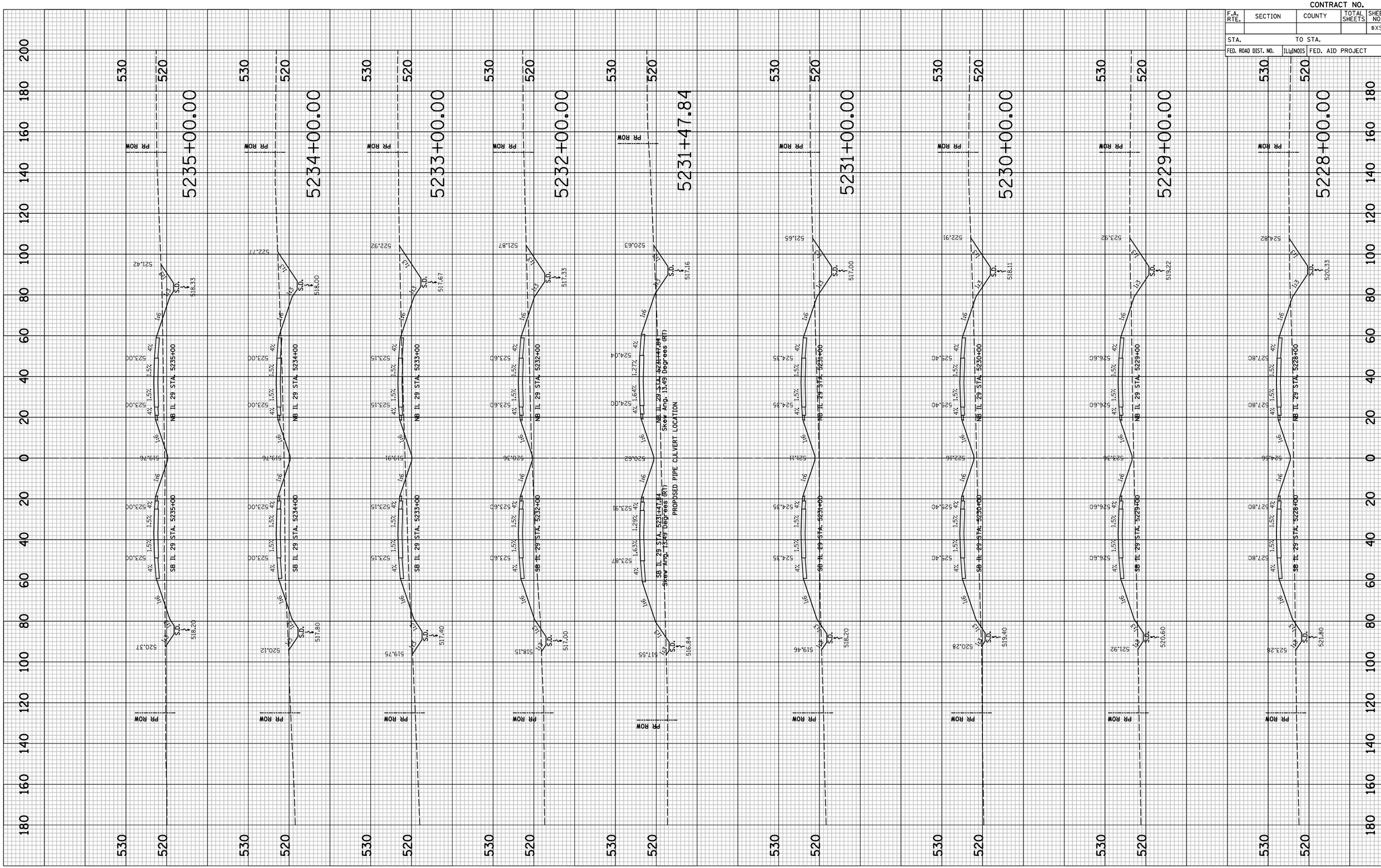

FINAL SURVEY		BY	DATE
NOTE BOOK	SURVEYED		
	PLOTTED		
	TEMPLATE		
	AREAS		
NO.	AREAS CHECKED		

ORIGINAL SURVEY		BY	DATE
NOTE BOOK	SURVEYED		
	PLOTTED		
	TEMPLATE		
	AREAS		
NO.	AREAS CHECKED		

PLOT DATE = 6/4/2010
FILE NAME = ...\8912CR351.sht
PLOT SCALE = 41.296 ' / IN.
USER NAME = Plotted by asentieg

IL 29 PROPOSED CROSS SECTIONS

CONTRACT NO.

F.A. RTE.	SECTION	COUNTY	TOTAL SHEETS	SHEET NO.
				$XS33
STA.		TO STA.		
FED. ROAD DIST. NO.	ILLINOIS	FED. AID PROJECT		

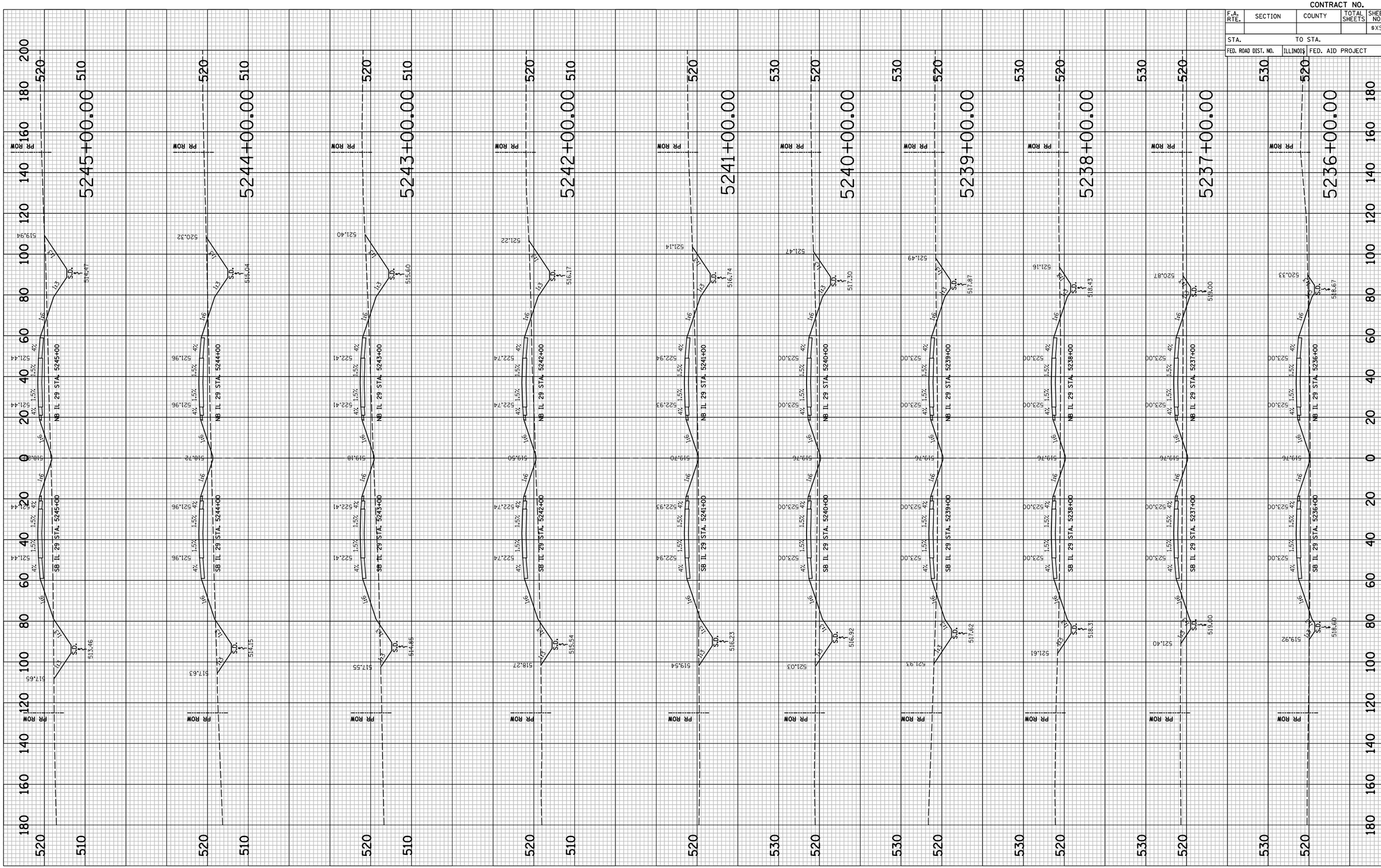

FINAL SURVEY	NOTE BOOK NO.	SURVEYED	PLOTTED	TEMPLATE	AREAS	AREAS CHECKED	BY	DATE

ORIGINAL SURVEY	NOTE BOOK NO.	SURVEYED	PLOTTED	TEMPLATE	AREAS	AREAS CHECKED	BY	DATE

PLOT DATE = 6/4/2010
FILE NAME = ...\8912CR351.sht
PLOT SCALE = 41.296 ' / IN.
USER NAME = Plotted by asantiag

IL 29 PROPOSED CROSS SECTIONS

CONTRACT NO.

F.A. RTE.	SECTION	COUNTY	TOTAL SHEETS	SHEET NO.
				$XS34
STA.	TO STA.			
FED. ROAD DIST. NO.	ILLINOIS	FED. AID PROJECT		

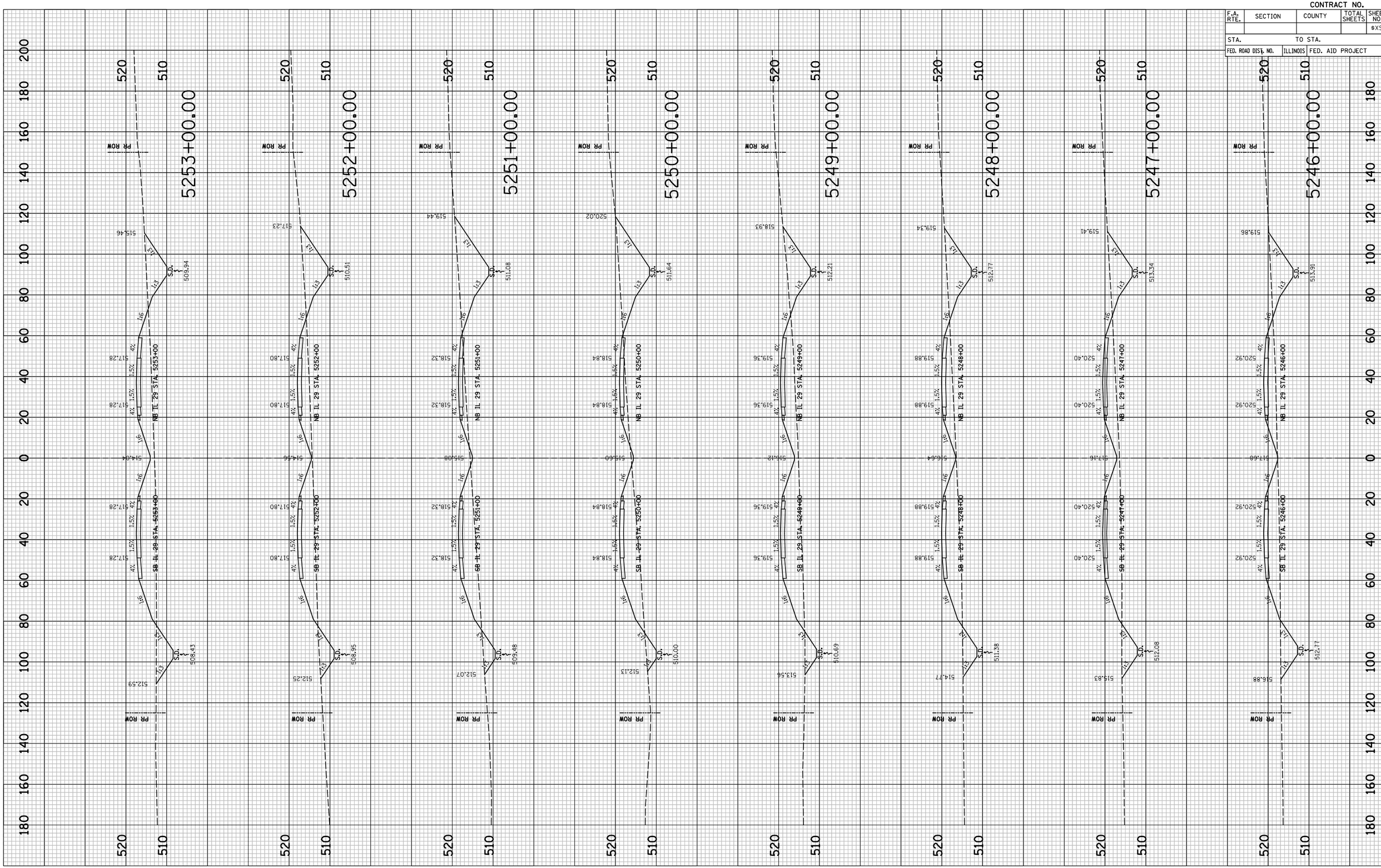

FINAL SURVEY		BY	DATE
NOTE BOOK	SURVEYED		
	PLOTTED		
	TEMPLATE		
	AREAS		
NO.	AREAS CHECKED		

ORIGINAL SURVEY		BY	DATE
NOTE BOOK	SURVEYED		
	PLOTTED		
	TEMPLATE		
	AREAS		
NO.	AREAS CHECKED		

PLOT DATE = 6/4/2010
FILE NAME = ...\8912CR351.sht
PLOT SCALE = 41.296 ' / IN.
USER NAME = Plotted by asantiag

IL 29 PROPOSED CROSS SECTIONS

CONTRACT NO.

F.A. RTE.	SECTION	COUNTY	TOTAL SHEETS	SHEET NO.
				$XS35
STA.	TO STA.			
FED. ROAD DIST. NO.	ILLINOIS	FED. AID PROJECT		

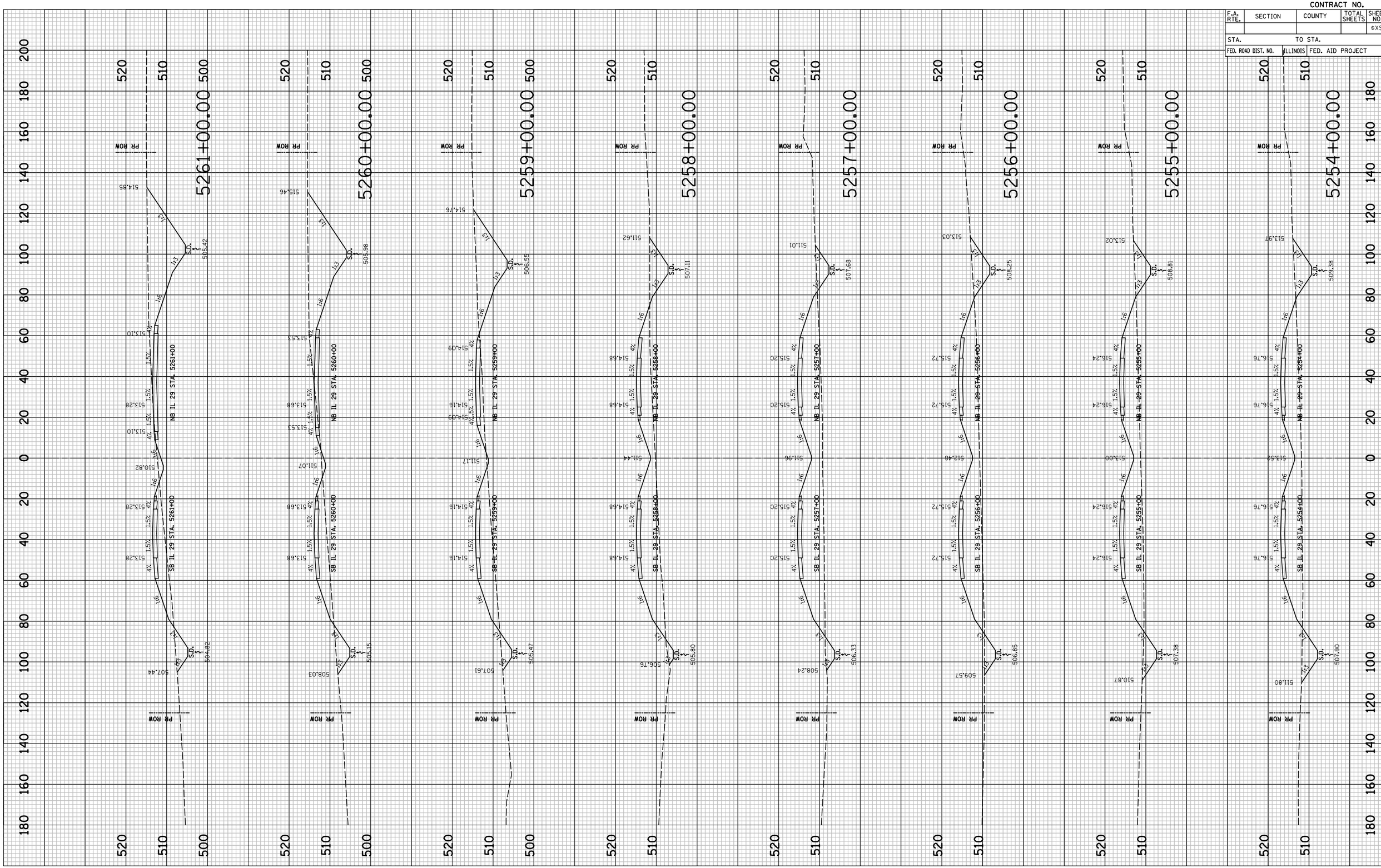

FINAL SURVEY | NOTE BOOK NO. | SURVEYED | PLOTTED | TEMPLATE | AREAS | AREAS CHECKED | BY | DATE

ORIGINAL SURVEY | NOTE BOOK NO. | SURVEYED | PLOTTED | TEMPLATE | AREAS | AREAS CHECKED | BY | DATE

PLOT DATE = 6/4/2010
FILE NAME = ...\8912CR351.sht
PLOT SCALE = 41.296 ' / IN.
USER NAME = Plotted by asantiag

IL 29 PROPOSED CROSS SECTIONS

CONTRACT NO.

F.A. RTE.	SECTION	COUNTY	TOTAL SHEETS	SHEET NO.
				$XS36
STA.	TO STA.			
FED. ROAD DIST. NO.	ILLINOIS	FED. AID PROJECT		

FINAL SURVEY	SURVEYED	BY	DATE
NOTE BOOK	PLOTTED		
	DRAWN		
NO.	AREAS CHECKED		

ORIGINAL SURVEY	SURVEYED	BY	DATE
NOTE BOOK	PLOTTED		
	DRAWN		
NO.	AREAS CHECKED		

PLOT DATE = 6/4/2010
FILE NAME = ...\891213351.sht
PLOT SCALE = 41.296 ' / IN.
USER NAME = Plotted by seantieg

IL 29 PROPOSED CROSS SECTIONS

PLOT DATE = 6/4/2010
FILE NAME = ...\8912CR351.sht
PLOT SCALE = 41.296 ' / IN.
USER NAME = Plotted by asantiag

ORIGINAL SURVEY		BY	DATE
	SURVEYED		
	PLOTTED		
NOTE BOOK	TEMPLATE		
	AREAS		
NO.	AREAS CHECKED		

FINAL SURVEY		BY	DATE
	SURVEYED		
	PLOTTED		
NOTE BOOK	TEMPLATE		
	AREAS		
NO.	AREAS CHECKED		

IL 29 PROPOSED CROSS SECTIONS

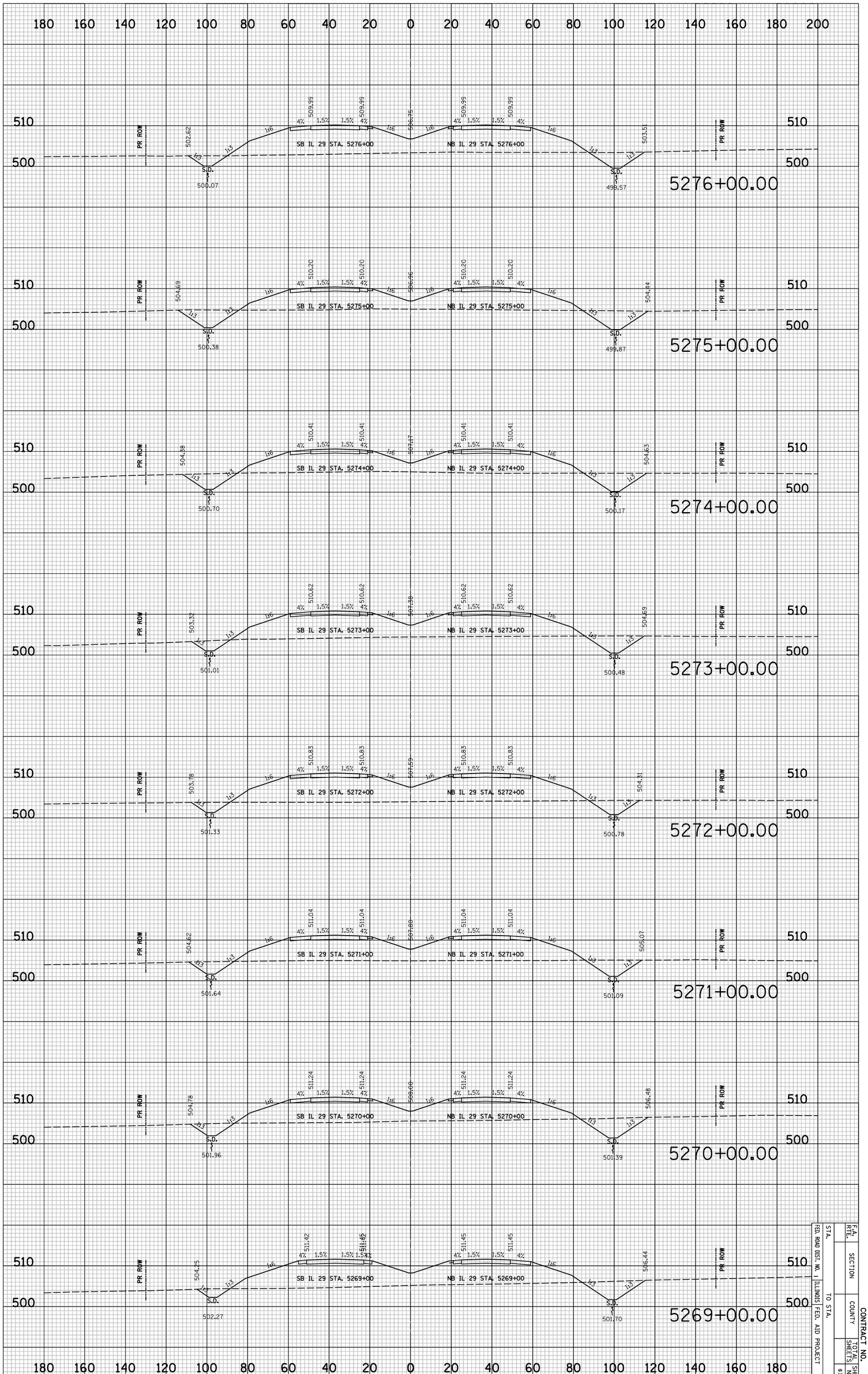

F.A. RTE.	SECTION		CONTRACT NO.
	COUNTY	TOTAL SHEETS	SHEET NO.
STA.			8X537
FED. ROAD DIST. NO.	ILLINOIS	FED. AID PROJECT	
	TO STA.		

CONTRACT NO.

F.A. RTE.	SECTION	COUNTY	TOTAL SHEETS	SHEET NO.
				$XS38
STA.		TO STA.		
FED. ROAD DIST. NO.	ILLINOIS	FED. AID PROJECT		

FINAL SURVEY	SURVEYED	BY	DATE
	PLOTTED		
NOTE BOOK	CHECKED		
	AREAS		
NO.	AREAS CHECKED		

ORIGINAL SURVEY	SURVEYED	BY	DATE
	PLOTTED		
NOTE BOOK	CHECKED		
	AREAS		
NO.	AREAS CHECKED		

PLOT DATE = 6/4/2010
FILE NAME = ...\8912CP351.sht
PLOT SCALE = 41.296 ' / IN.
USER NAME = Plotted by asantang

IL 29 PROPOSED CROSS SECTIONS

CONTRACT NO.

F.A. RTE.	SECTION	COUNTY	TOTAL SHEETS	SHEET NO.
				$XS39
STA.		TO STA.		
FED. ROAD DIST. NO.	ILLINOIS	FED. AID PROJECT		

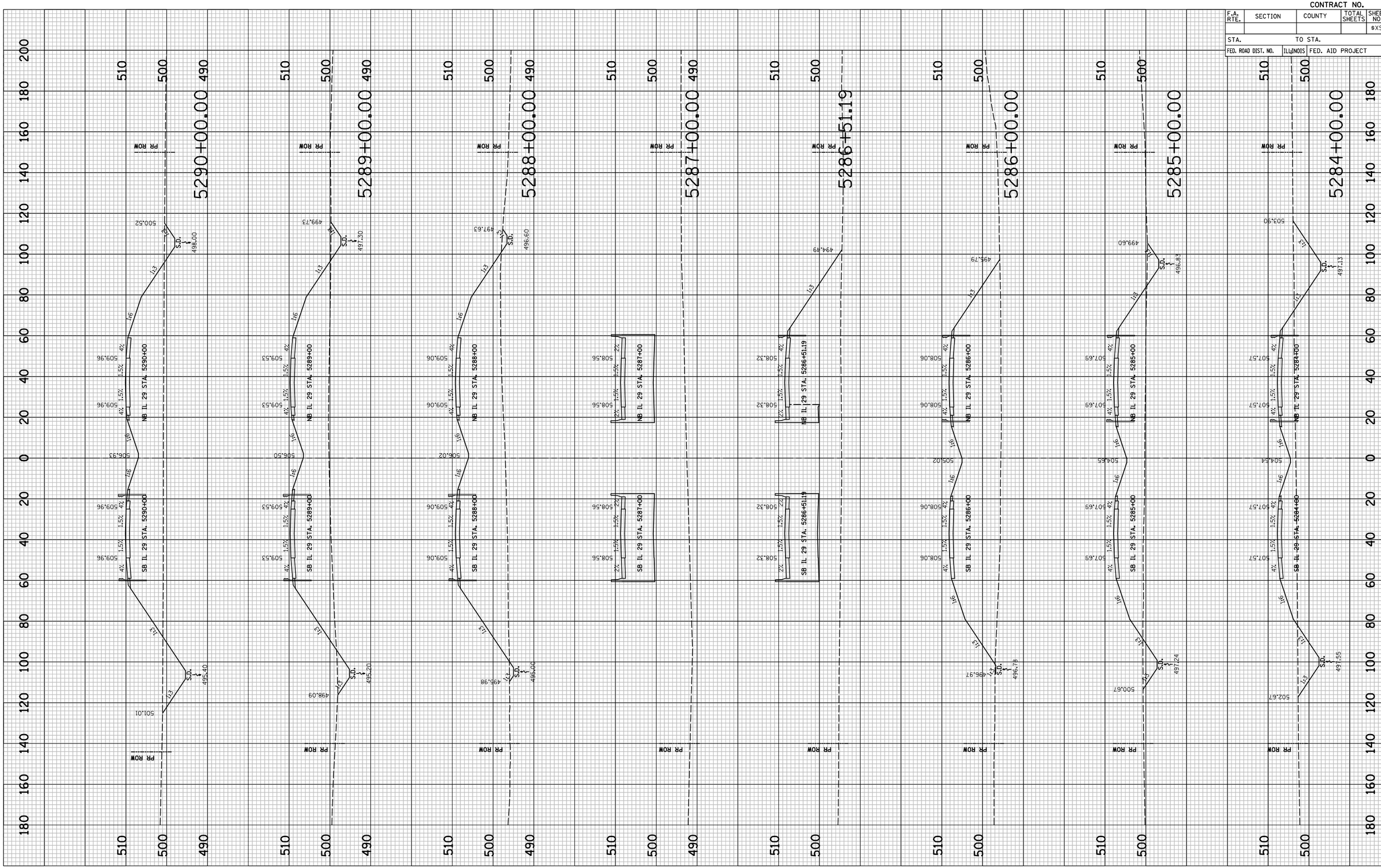

FINAL SURVEY		BY	DATE
NOTE BOOK	SURVEYED		
	PLOTTED		
	TEMPLATE		
	AREAS		
NO.	AREAS CHECKED		

ORIGINAL SURVEY		BY	DATE
NOTE BOOK	SURVEYED		
	PLOTTED		
	TEMPLATE		
	AREAS		
NO.	AREAS CHECKED		

PLOT DATE = 6/4/2010
FILE NAME = ...\8912CR351.sht
PLOT SCALE = 41.296 ' / IN.
USER NAME = Plotted by asantiag

IL 29 PROPOSED CROSS SECTIONS

CONTRACT NO.

F.A. RTE.	SECTION	COUNTY	TOTAL SHEETS	SHEET NO.
				#XS40
STA.	TO STA.			
FED. ROAD DIST. NO.	ILLINOIS	FED. AID PROJECT		

FINAL SURVEY	SURVEYED	BY	DATE
NOTE BOOK	PLOTTED		
NO.	DRAWN AS		
	AREAS		
	AREAS CHECKED		

ORIGINAL SURVEY	SURVEYED	BY	DATE
NOTE BOOK	PLOTTED		
NO.	DRAWN AS		
	AREAS		
	AREAS CHECKED		

PLOT DATE = 6/4/2018
FILE NAME = ...\8912R351.sht
PLOT SCALE = 41.296 ' / IN.
USER NAME = Plotted by seantieg

IL 29 PROPOSED CROSS SECTIONS

CONTRACT NO.

F.A. RTE.	SECTION	COUNTY	TOTAL SHEETS	SHEET NO.
				$XS41
STA.	TO STA.			
FED. ROAD DIST. NO.	ILLINOIS	FED. AID PROJECT		

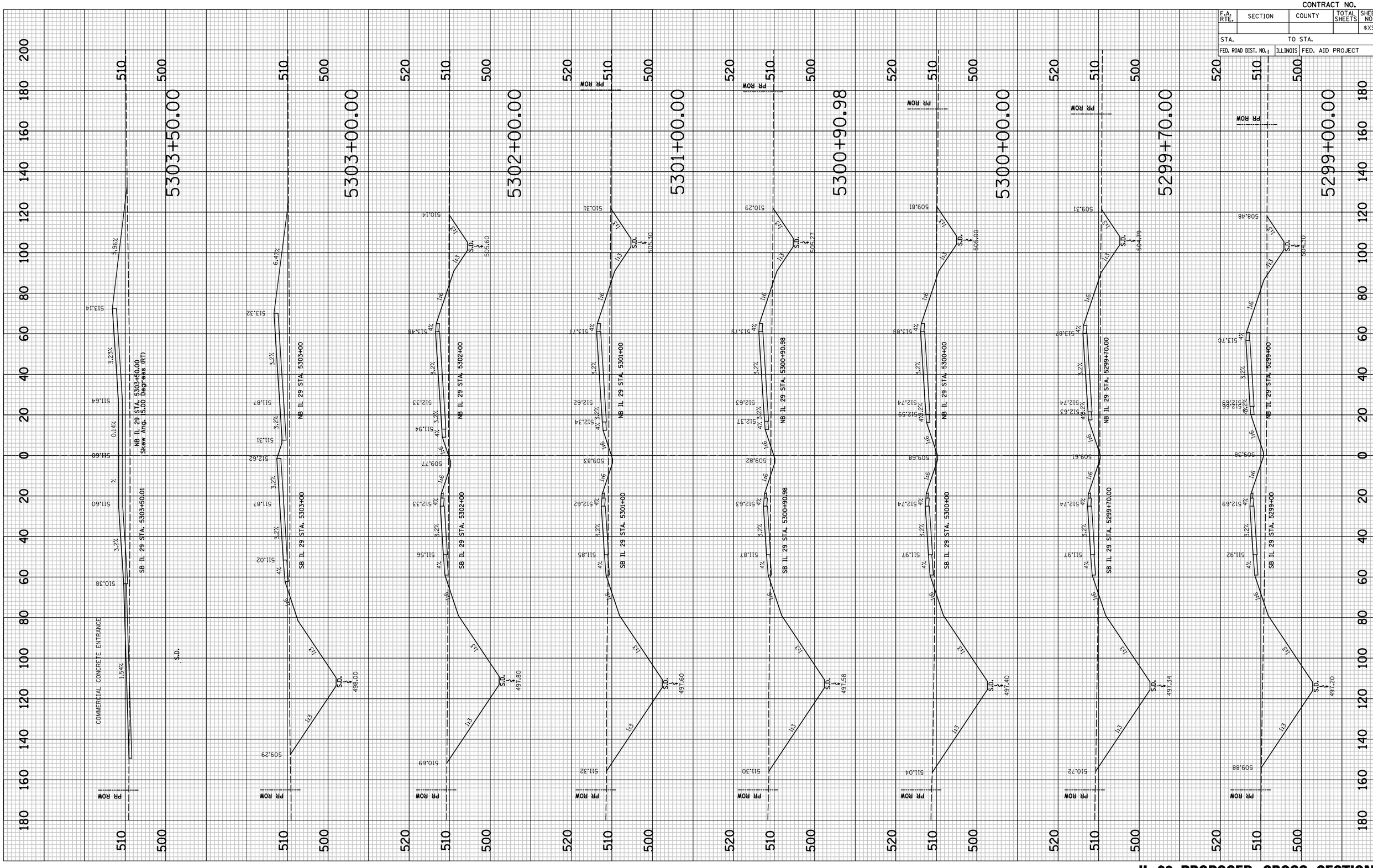

PLOT DATE = 6/4/2010
FILE NAME = ...\8912CR351.sht
PLOT SCALE = 41.296 ' / IN.
USER NAME = Plotted by asantag

FINAL SURVEY		BY	DATE
NOTE BOOK	SURVEYED		
	PLOTTED		
	TEMPLATE		
	AREAS		
NO.	AREAS CHECKED		

ORIGINAL SURVEY		BY	DATE
NOTE BOOK	SURVEYED		
	PLOTTED		
	TEMPLATE		
	AREAS		
NO.	AREAS CHECKED		

IL 29 PROPOSED CROSS SECTIONS

PLOT DATE = 6/4/2010
FILE NAME = ...\8912CR351.sht
PLOT SCALE = 41.296 ' / IN.
USER NAME = Plotted by asantiag

ORIGINAL SURVEY		BY	DATE
	SURVEYED		
	PLOTTED		
NOTE BOOK	TEMPLATE		
	AREAS		
NO.	AREAS CHECKED		

FINAL SURVEY		BY	DATE
	SURVEYED		
	PLOTTED		
NOTE BOOK	TEMPLATE		
	AREAS		
NO.	AREAS CHECKED		

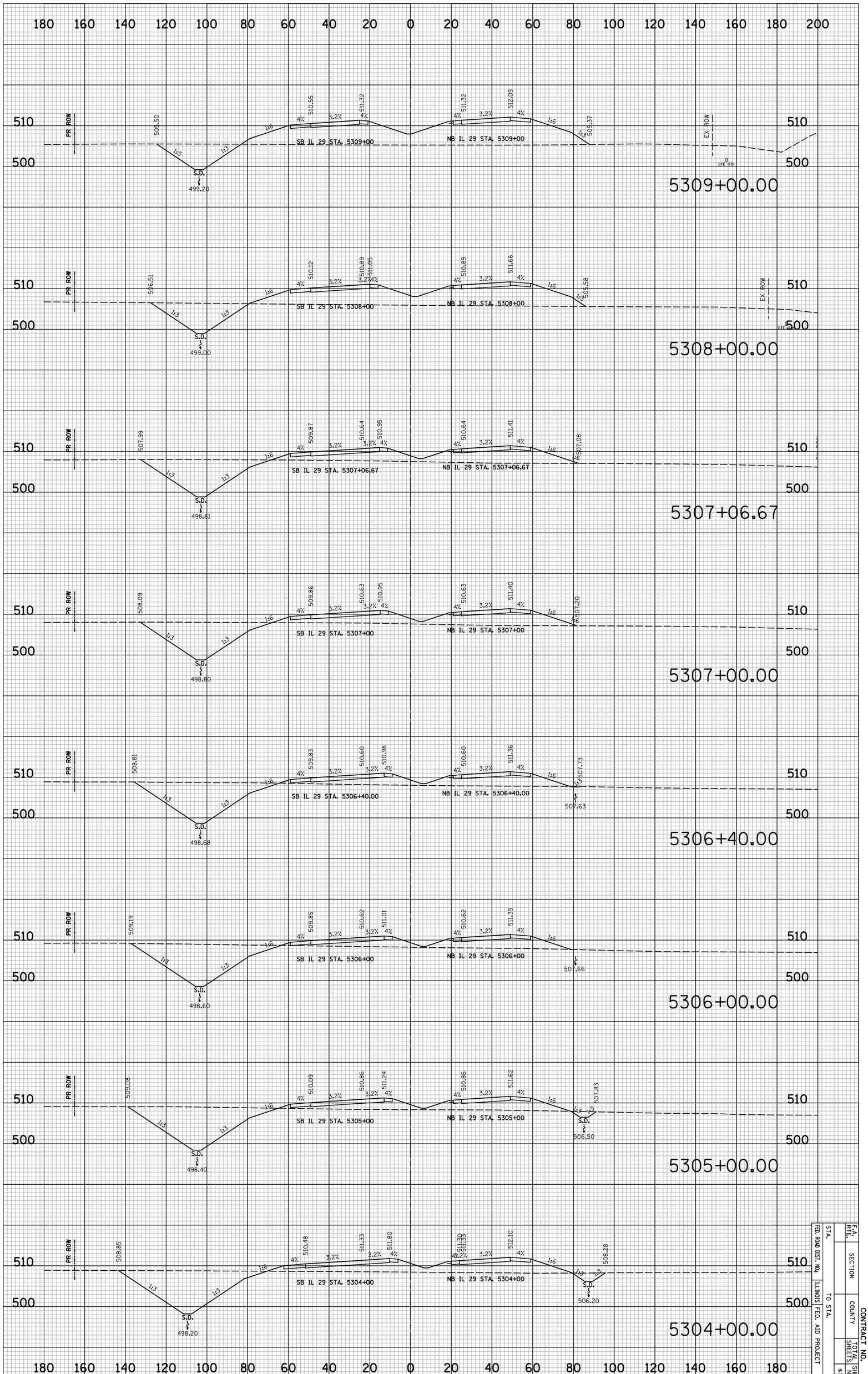

IL 29 PROPOSED CROSS SECTIONS

F.A. RTE.	SECTION		CONTRACT NO.
STA.		COUNTY	SHEET NO.
FED. ROAD DIST. NO.	ILLINOIS FED. AID PROJECT	TO STA.	SHEETS
			8X5421

CONTRACT NO.

F.A. RTE.	SECTION	COUNTY	TOTAL SHEETS	SHEET NO.
				$XS43
STA.		TO STA.		
FED. ROAD DIST. NO.	ILLINOIS	FED. AID PROJECT		

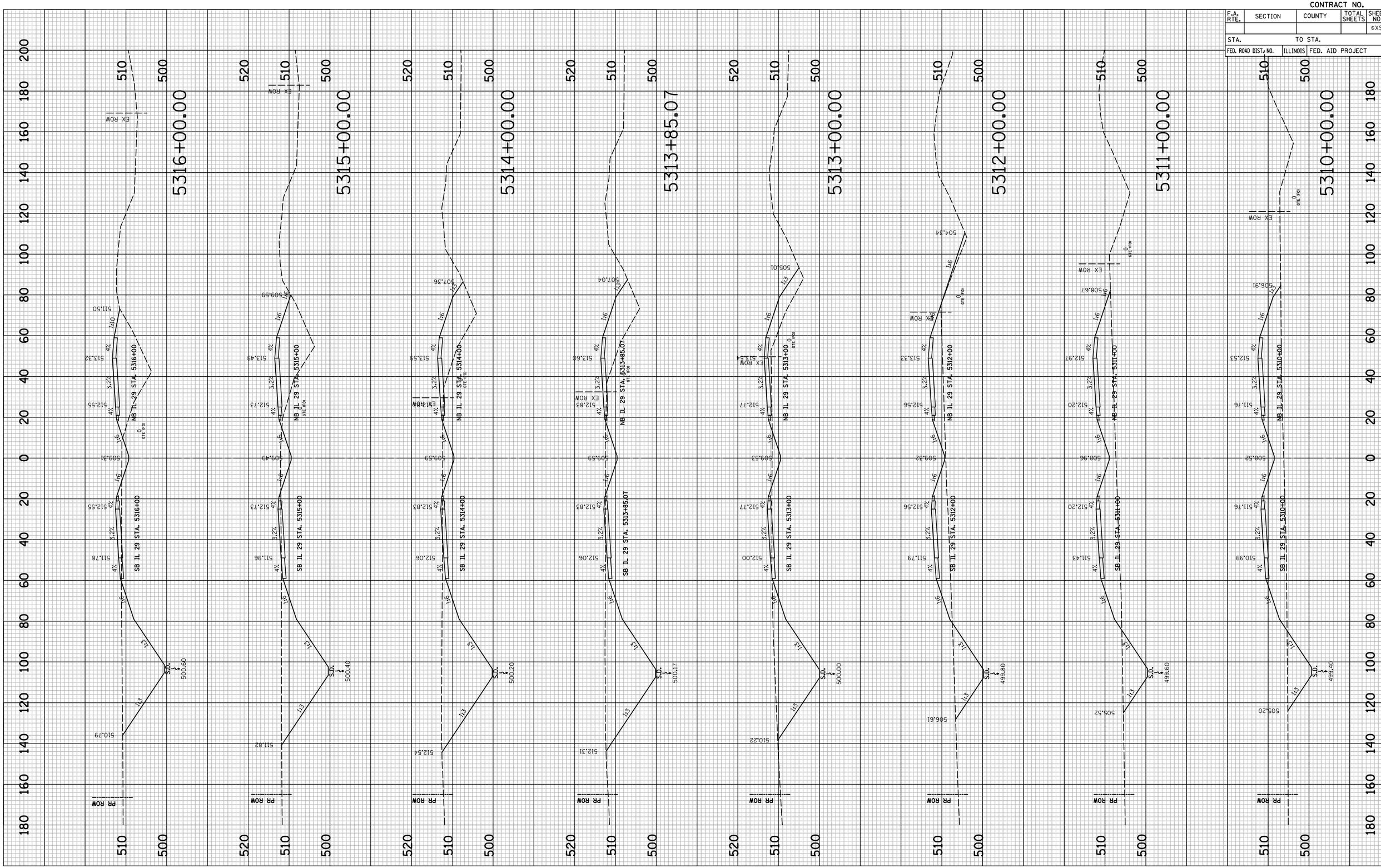

FINAL SURVEY	NOTE BOOK	NO.	SURVEYED	PLOTTED	TEMPLATE	AREAS	AREAS CHECKED	BY	DATE

ORIGINAL SURVEY	NOTE BOOK	NO.	SURVEYED	PLOTTED	TEMPLATE	AREAS	AREAS CHECKED	BY	DATE

PLOT DATE = 6/4/2010
FILE NAME = ...\8912CR351.sht
PLOT SCALE = 41.296 ' / IN.
USER NAME = Plotted by asantiag

IL 29 PROPOSED CROSS SECTIONS

CONTRACT NO.

F.A. RTE.	SECTION	COUNTY	TOTAL SHEETS	SHEET NO.
				$XS44
STA.	TO STA.			
FED. ROAD DIST.\NO.	ILLINOIS	FED. AID PROJECT		

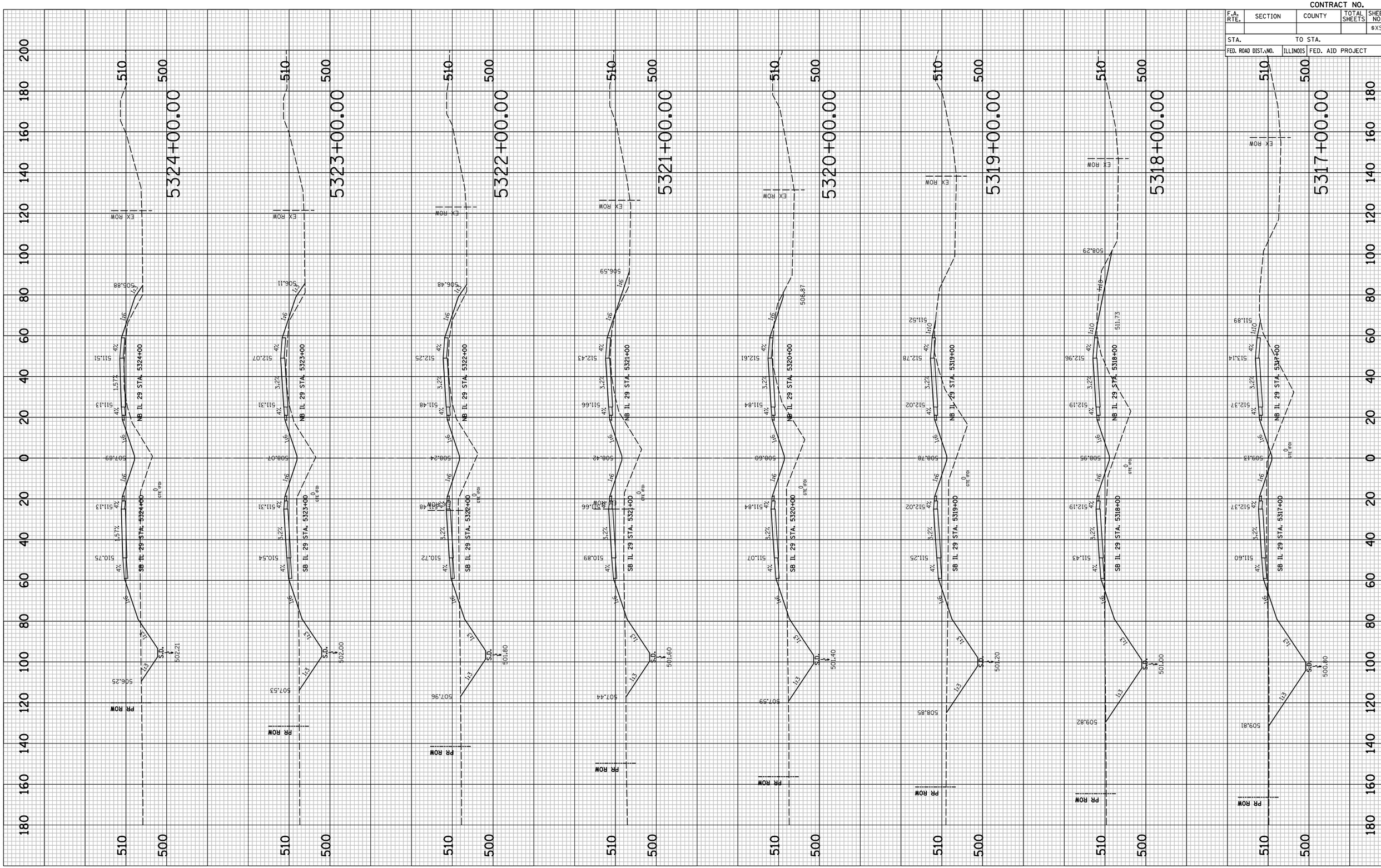

FINAL SURVEY	NOTE BOOK	NO.	SURVEYED	PLOTTED	TEMPLATE	AREAS	AREAS CHECKED	BY	DATE

ORIGINAL SURVEY	NOTE BOOK	NO.	SURVEYED	PLOTTED	TEMPLATE	AREAS	AREAS CHECKED	BY	DATE

PLOT DATE = 6/4/2010
FILE NAME = ...\8912CR351.sht
PLOT SCALE = 41.296 ' / IN.
USER NAME = Plotted by asantiag

IL 29 PROPOSED CROSS SECTIONS

CONTRACT NO.

F.A. RTE.	SECTION	COUNTY	TOTAL SHEETS	SHEET NO.
				$XS45
STA.	TO STA.			
FED. ROAD DIST. NO.	ILLINOIS	FED. AID PROJECT		

FINAL SURVEY	SURVEYED	BY	DATE
NOTE BOOK	PLOTTED		
	CHECKED		
	AREAS		
NO.	AREAS CHECKED		

ORIGINAL SURVEY	SURVEYED	BY	DATE
NOTE BOOK	PLOTTED		
	CHECKED		
	AREAS		
NO.	AREAS CHECKED		

PLOT DATE = 6/4/2010
FILE NAME = ...\8912CP351.sht
PLOT SCALE = 41.296 ' / IN.
USER NAME = Plotted by asantag

IL 29 PROPOSED CROSS SECTIONS

PLOT DATE = 6/4/2010
FILE NAME = ...\8912CR351.sht
PLOT SCALE = 41.296 ' / IN.
USER NAME = Plotted by asantiag

ORIGINAL SURVEY		BY	DATE
	SURVEYED		
	PLOTTED		
NOTE BOOK	TEMPLATE		
	AREAS		
NO.	AREAS CHECKED		

FINAL SURVEY		BY	DATE
	SURVEYED		
	PLOTTED		
NOTE BOOK	TEMPLATE		
	AREAS		
NO.	AREAS CHECKED		

IL 29 PROPOSED CROSS SECTIONS

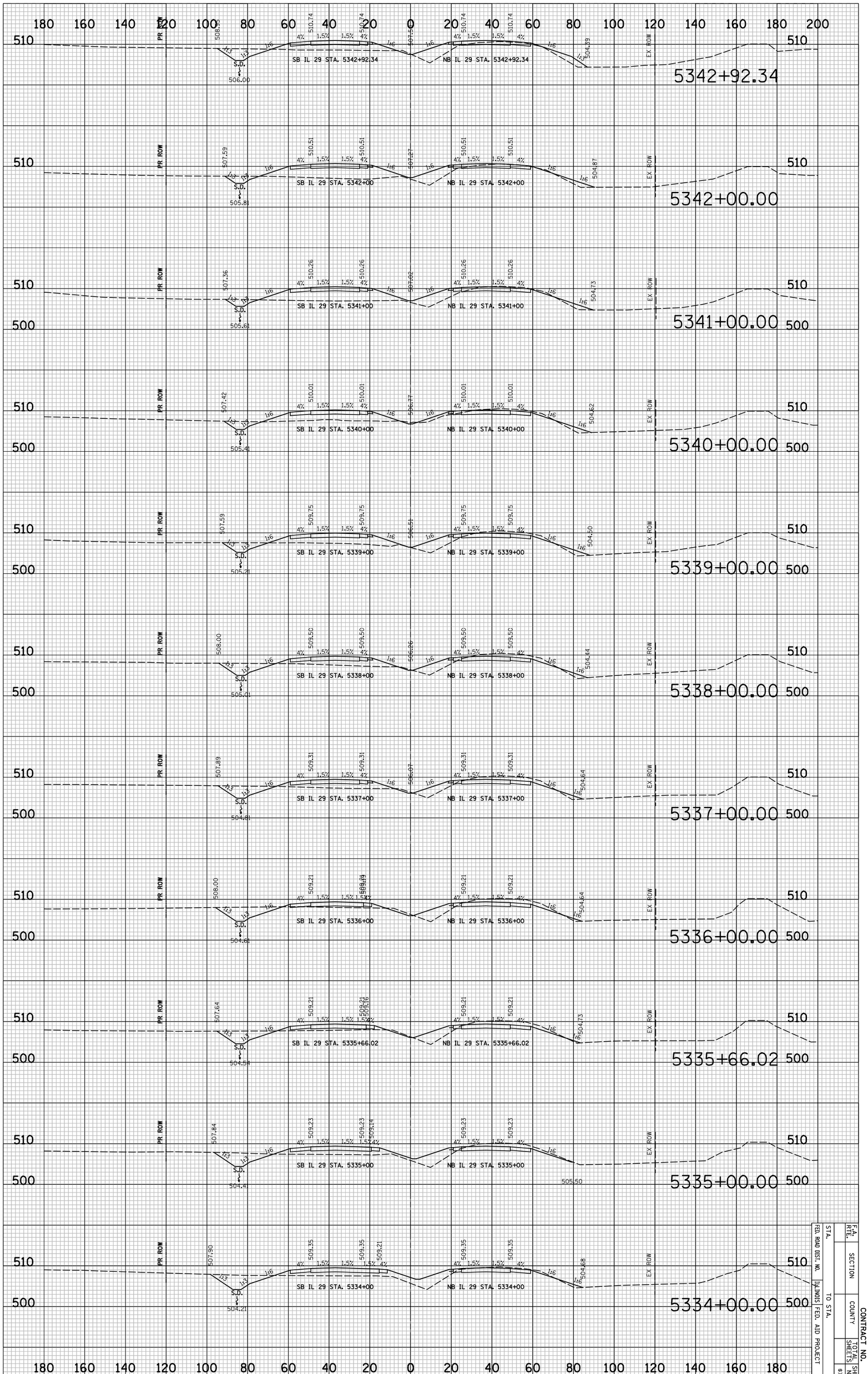

F.A. RTE.	SECTION		CONTRACT NO.
	COUNTY	TOTAL SHEETS	SHEET NO.
STA.	TO STA.		
FED. ROAD DIST. NO.	ILLINOIS	FED. AID PROJECT	

8X5460

CONTRACT NO.

F.A. RTE.	SECTION	COUNTY	TOTAL SHEETS	SHEET NO.
				$XS1
STA.		TO STA.		
FED. ROAD DIST. NO.	ILLINOIS	FED. AID PROJECT		

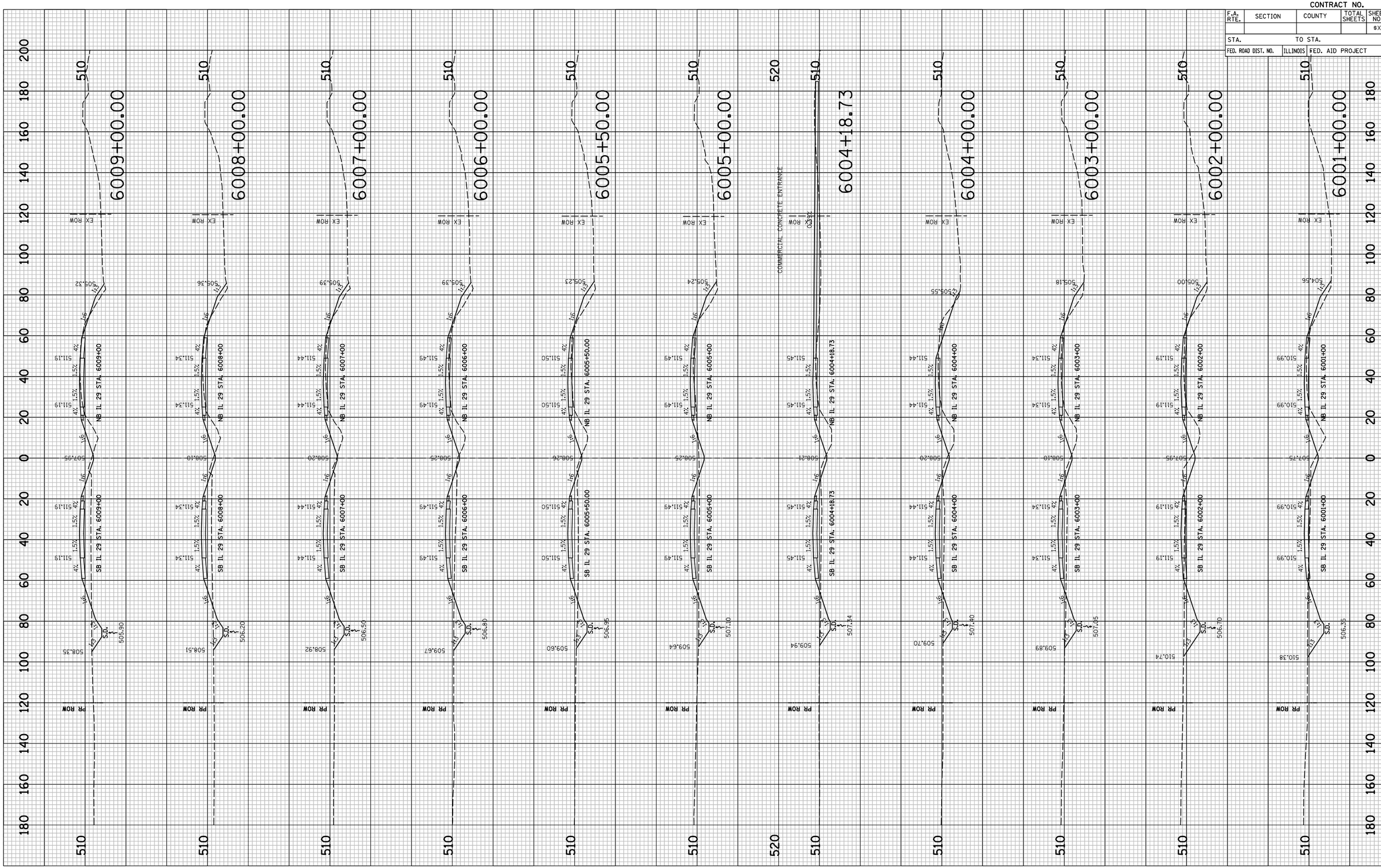

FINAL SURVEY	NOTE BOOK	NO.	SURVEYED	PLOTTED	TEMPLATE	AREAS	AREAS CHECKED	BY	DATE

ORIGINAL SURVEY	NOTE BOOK	NO.	SURVEYED	PLOTTED	TEMPLATE	AREAS	AREAS CHECKED	BY	DATE

PLOT DATE = 6/4/2010
FILE NAME = ...\8912CR361.sht
PLOT SCALE = 41.296 ' / IN.
USER NAME = Plotted by asantiag

IL 29 PROPOSED CROSS SECTIONS

CONTRACT NO.

F.A. RTE.	SECTION	COUNTY	TOTAL SHEETS	SHEET NO.
				#XS2
STA.	TO STA.			
FED. ROAD DIST. NO.	ILLINOIS	FED. AID PROJECT		

FINAL SURVEY	SURVEYED	BY	DATE
NOTE BOOK	PLOTTED		
NO.	TRIANGLE		
	AREAS		
	AREAS CHECKED		

ORIGINAL SURVEY	SURVEYED	BY	DATE
NOTE BOOK	PLOTTED		
NO.	TRIANGLE		
	AREAS		
	AREAS CHECKED		

PLOT DATE = 6/4/2010
FILE NAME = ..\0912CP381.mt
PLOT SCALE = 41.296 ' / IN.
USER NAME = Plotted by asantiag

IL 29 PROPOSED CROSS SECTIONS

PLOT DATE = 6/4/2010
FILE NAME = ...\8912CR361.sht
PLOT SCALE = 41.296 ' / IN.
USER NAME = Plotted by esantiag

ORIGINAL SURVEY		BY	DATE
	SURVEYED		
	PLOTTED		
NOTE BOOK	TEMPLATE		
	AREAS		
NO.	AREAS CHECKED		

FINAL SURVEY		BY	DATE
	SURVEYED		
	PLOTTED		
NOTE BOOK	TEMPLATE		
	AREAS		
NO.	AREAS CHECKED		

IL 29 PROPOSED CROSS SECTIONS

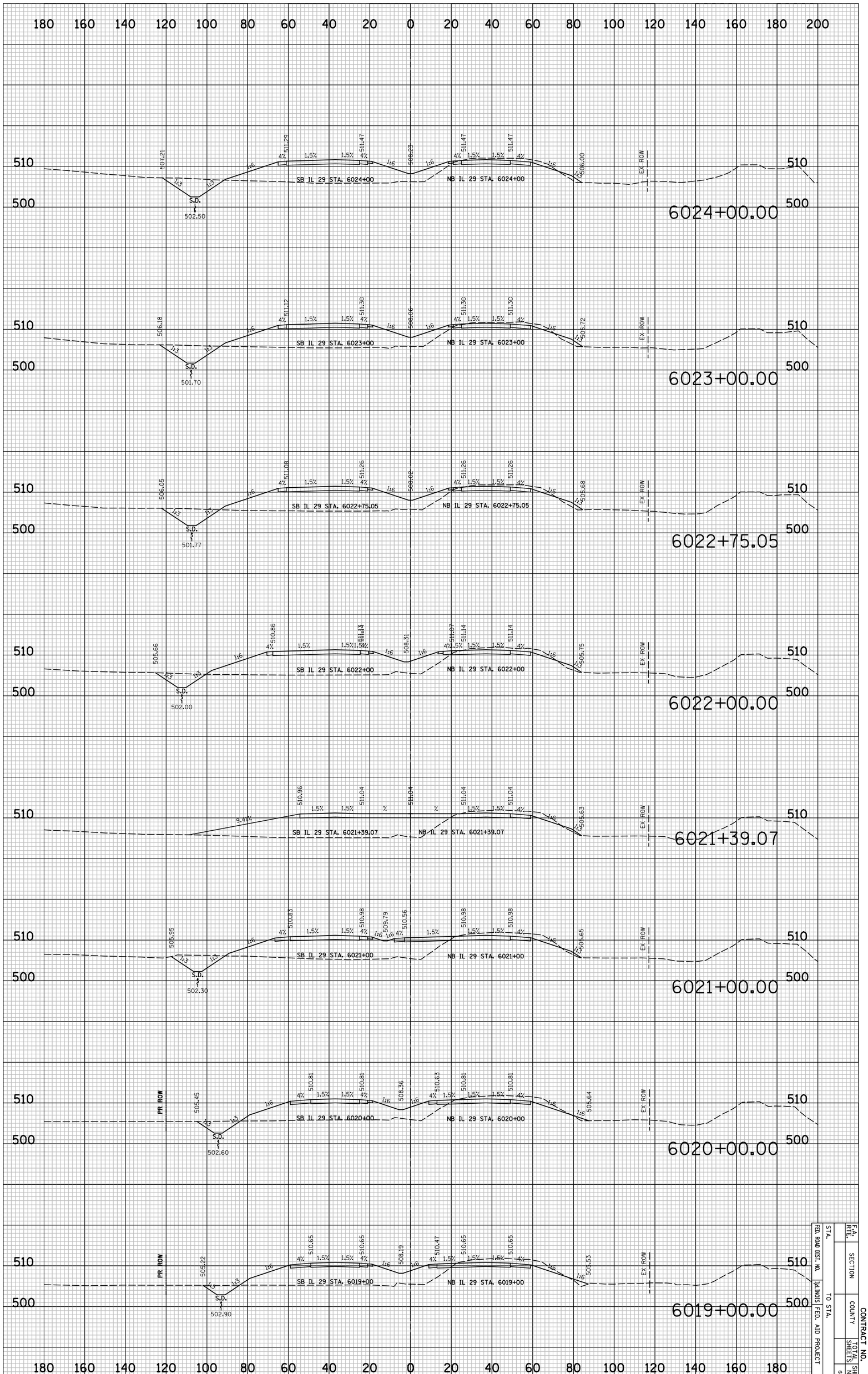

CONTRACT NO.

F.A. RTE.	SECTION	COUNTY	TOTAL SHEETS	SHEET NO.
				#XS3

STA. TO STA.
FED. ROAD DIST. NO. ILLINOIS FED. AID PROJECT

CONTRACT NO.

F.A. RTE.	SECTION	COUNTY	TOTAL SHEETS	SHEET NO.
				#XS4
STA.	TO STA.			
FED. ROAD DIST. NO.	ILLINOIS	FED. AID PROJECT		

FINAL SURVEY	SURVEYED	BY	DATE
NOTE BOOK	PLOTTED		
	CHECKED		
NO.	AREAS		
	AREAS CHECKED		

ORIGINAL SURVEY	SURVEYED	BY	DATE
NOTE BOOK	PLOTTED		
	CHECKED		
NO.	AREAS		
	AREAS CHECKED		

PLOT DATE = 6/4/2010
FILE NAME = ...\8912CP361.dgn
PLOT SCALE = 41.296 ' / IN.
USER NAME = Plotted by asantseg

IL 29 PROPOSED CROSS SECTIONS

CONTRACT NO.

F.A. RTE.	SECTION	COUNTY	TOTAL SHEETS	SHEET NO.
				$XS5
STA.		TO STA.		
FED. ROAD DIST. NO.	ILLINOIS	FED. AID PROJECT		

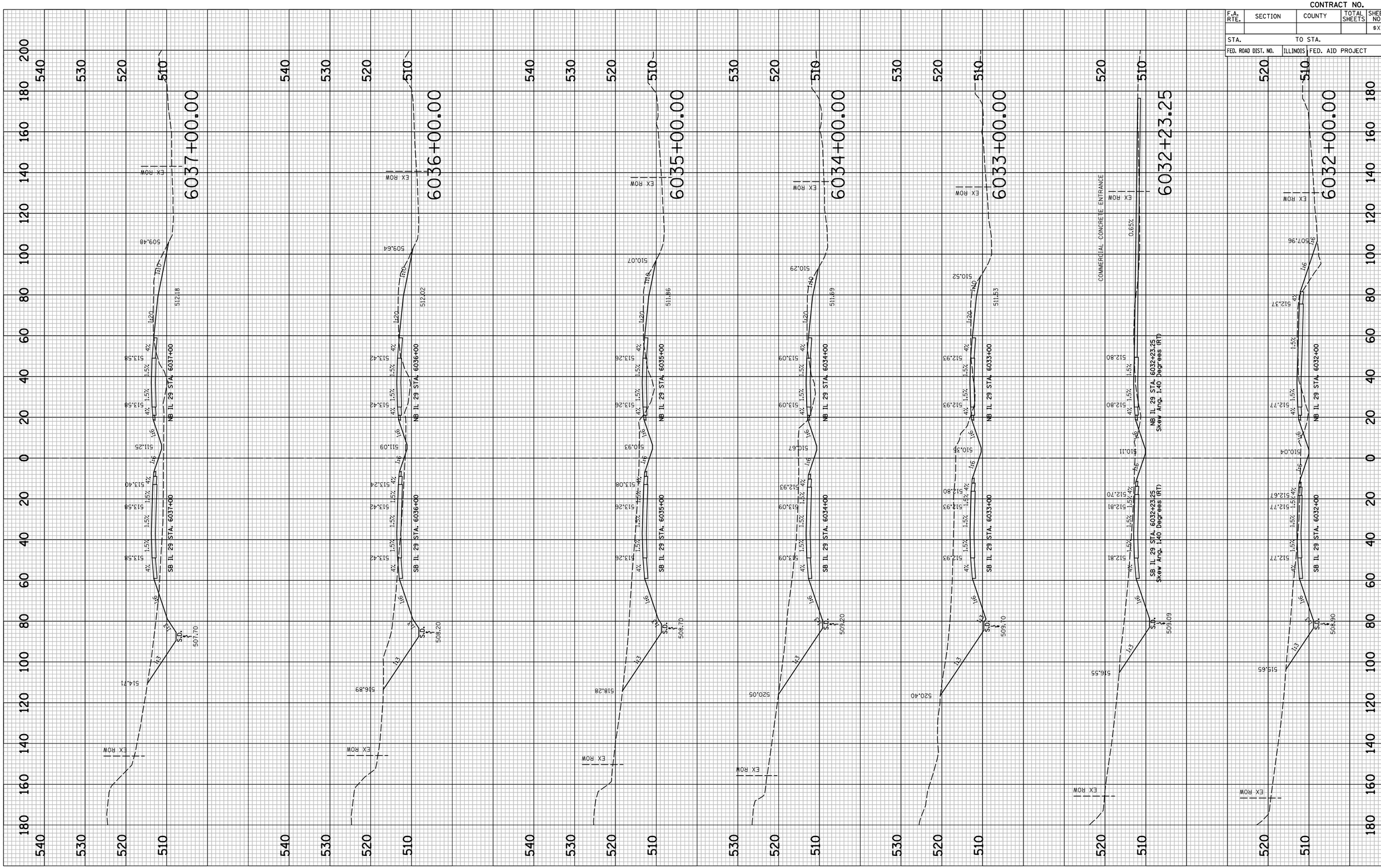

FINAL SURVEY	NOTE BOOK NO.	SURVEYED	PLOTTED	TEMPLATE	AREAS	AREAS CHECKED	BY	DATE

ORIGINAL SURVEY	NOTE BOOK NO.	SURVEYED	PLOTTED	TEMPLATE	AREAS	AREAS CHECKED	BY	DATE

PLOT DATE = 6/4/2010
FILE NAME = ...\8912CR361.sht
PLOT SCALE = 41.296 ' / IN.
USER NAME = Plotted by asantiag

IL 29 PROPOSED CROSS SECTIONS

CONTRACT NO.

F.A. RTE.	SECTION	COUNTY	TOTAL SHEETS	SHEET NO.
				#XSG
STA.	TO STA.			
FED. ROAD DIST. NO.	ILLINOIS	FED. AID PROJECT		

ORIGINAL SURVEY	SURVEYED	BY
NOTE BOOK	PLOTTED	DATE
NO.	CHECKED	
	AREAS	
	AREAS CHECKED	

FINAL SURVEY	SURVEYED	BY
NOTE BOOK	PLOTTED	DATE
NO.	CHECKED	
	AREAS	
	AREAS CHECKED	

PLOT DATE = 6/4/2010
FILE NAME = ...1892CP361.dgn
PLOT SCALE = 41.296 ' / IN.
USER NAME = Plotted by asantseg

IL 29 PROPOSED CROSS SECTIONS

PLOT DATE = 6/4/2010
FILE NAME = ...\8912CR361.sht
PLOT SCALE = 41.296 ' / IN.
USER NAME = Plotted by esantiag

ORIGINAL SURVEY		BY	DATE
	SURVEYED		
	PLOTTED		
NOTE BOOK	TEMPLATE		
	AREAS		
NO.	AREAS CHECKED		

FINAL SURVEY		BY	DATE
	SURVEYED		
	PLOTTED		
NOTE BOOK	TEMPLATE		
	AREAS		
NO.	AREAS CHECKED		

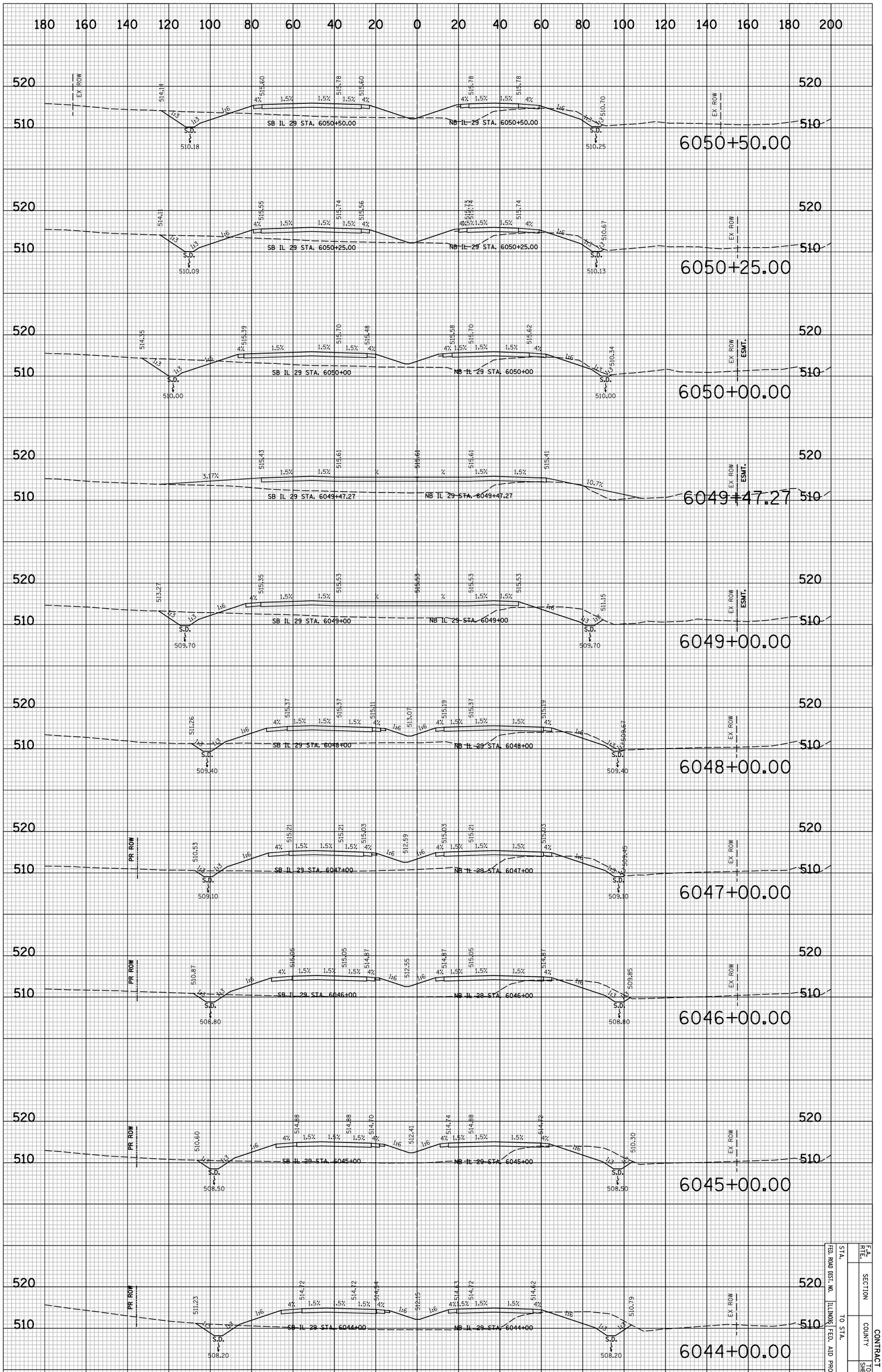

IL 29 PROPOSED CROSS SECTIONS

F.A. RTE.	SECTION	CONTRACT NO.	
FED. ROAD DIST. NO.	COUNTY	TOTAL SHEETS	SHEET NO.
STA.	ILLINOIS FED. AID PROJECT		
TO STA.			

8X57

CONTRACT NO.

F.A. RTE.	SECTION	COUNTY	TOTAL SHEETS	SHEET NO.
				$XS8
STA.		TO STA.		
FED. ROAD DIST. NO.	ILLINOIS	FED. AID PROJECT		

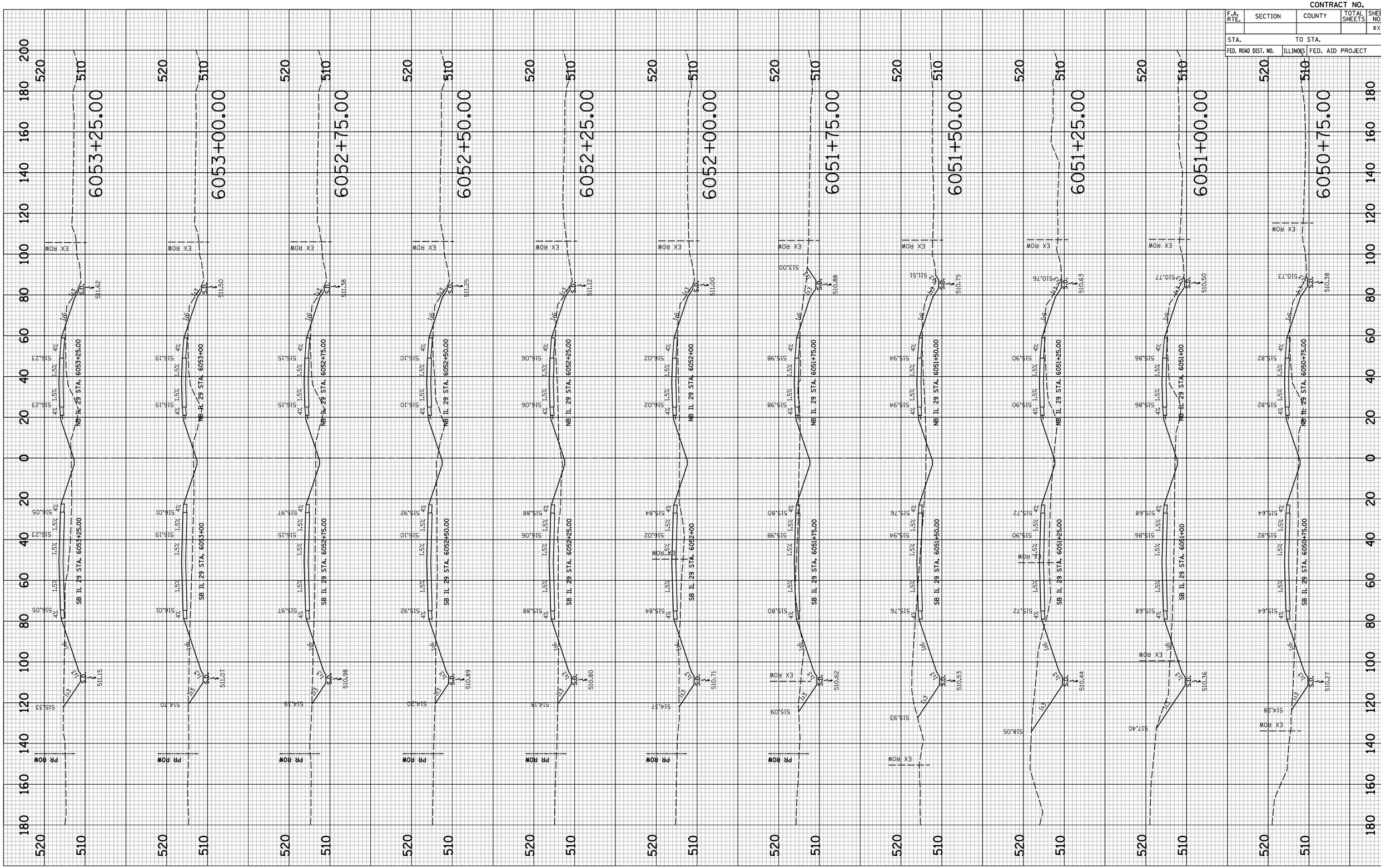

FINAL SURVEY		BY	DATE
NOTE BOOK	SURVEYED		
	PLOTTED		
	TEMPLATE		
	AREAS		
NO.	AREAS CHECKED		

ORIGINAL SURVEY		BY	DATE
NOTE BOOK	SURVEYED		
	PLOTTED		
	TEMPLATE		
	AREAS		
NO.	AREAS CHECKED		

PLOT DATE = 6/4/2010
FILE NAME = ...\8912CR361.sht
PLOT SCALE = 41.296 ' / IN.
USER NAME = Plotted by asantiag

IL 29 PROPOSED CROSS SECTIONS

PLOT DATE = 6/4/2010
FILE NAME = ...\8912CR361.sht
PLOT SCALE = 41.296 ' / IN.
USER NAME = Plotted by asantiag

ORIGINAL SURVEY		BY	DATE
	SURVEYED		
NOTE BOOK	PLOTTED		
	TEMPLATE		
NO.	AREAS		
	AREAS CHECKED		

FINAL SURVEY		BY	DATE
	SURVEYED		
NOTE BOOK	PLOTTED		
	TEMPLATE		
NO.	AREAS		
	AREAS CHECKED		

IL 29 PROPOSED CROSS SECTIONS

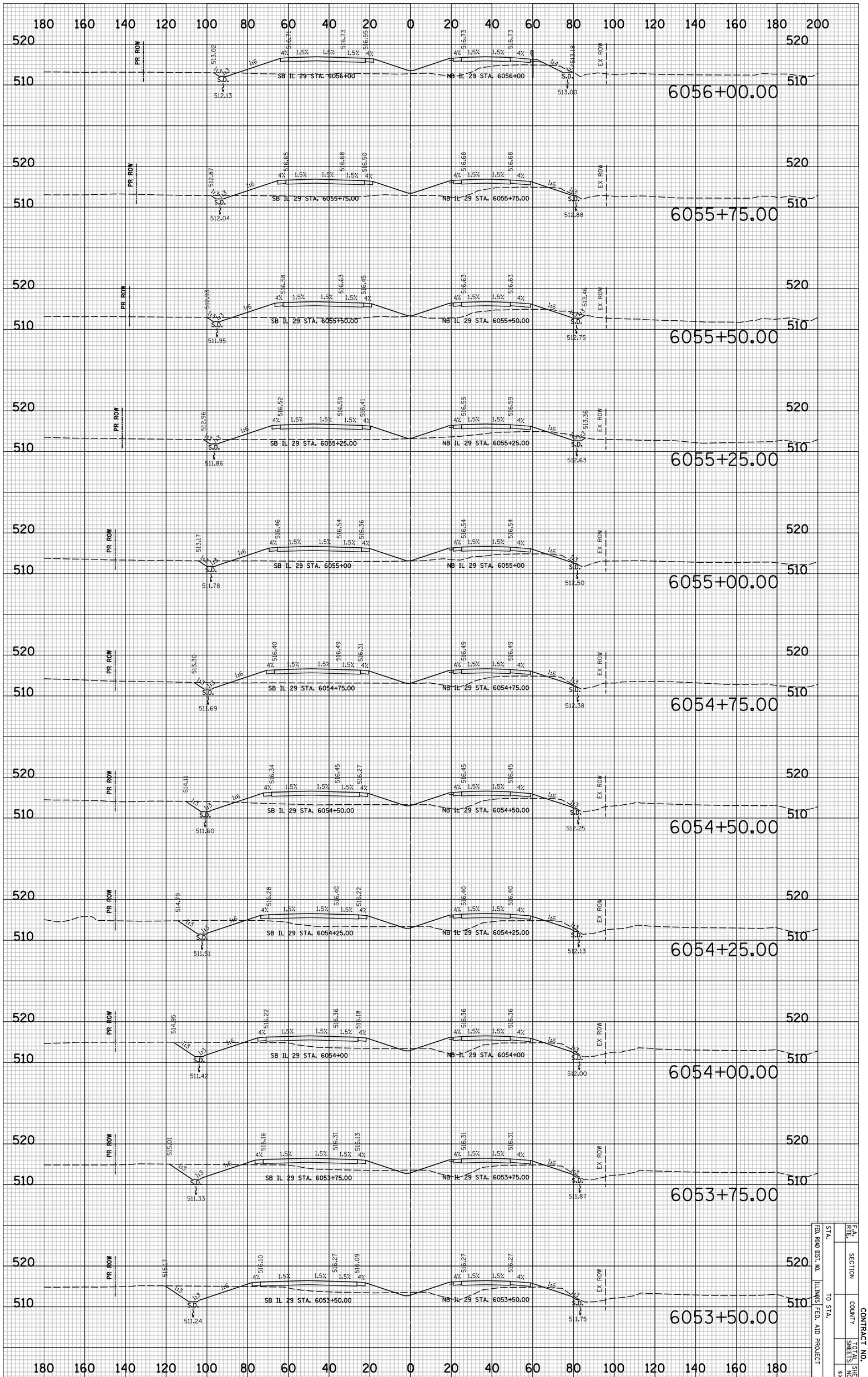

F.A. RTE.	SECTION		CONTRACT NO.
STA.	COUNTY		SHEET NO.
FED. ROAD DIST. NO.	ILLINOIS	FED. AID PROJECT	TOTAL SHEETS
TO STA.			8XSS

PLOT DATE = 6/4/2010
FILE NAME = ...\8912CR361.sht
PLOT SCALE = 41.296 ' / IN.
USER NAME = Plotted by asantiag

ORIGINAL SURVEY		BY	DATE
NOTE BOOK	SURVEYED		
NO.	PLOTTED		
	TEMPLATE		
	AREAS		
	AREAS CHECKED		

FINAL SURVEY		BY	DATE
NOTE BOOK	SURVEYED		
NO.	PLOTTED		
	TEMPLATE		
	AREAS		
	AREAS CHECKED		

IL 29 PROPOSED CROSS SECTIONS

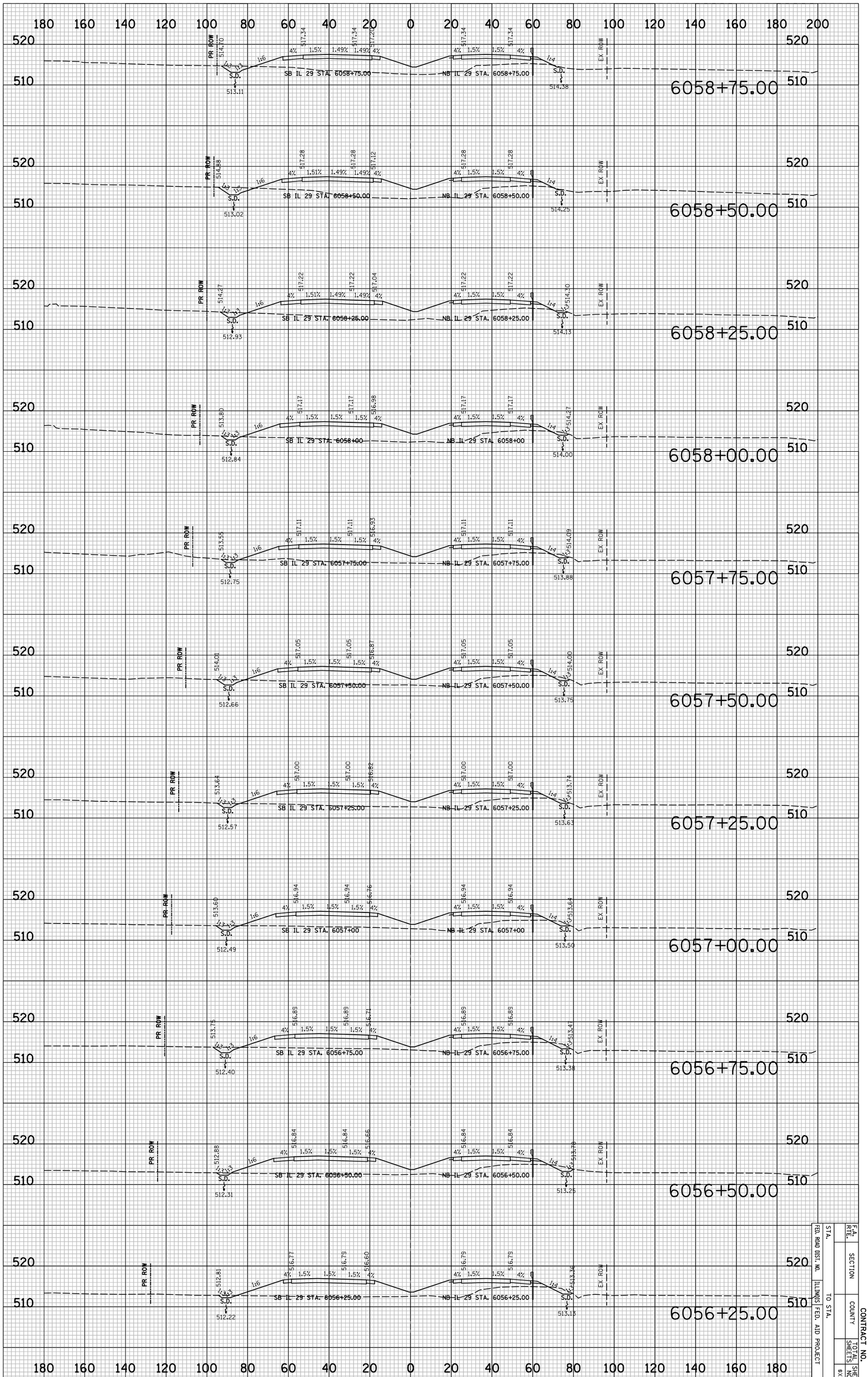

STA.		F.A. RTE.	
FED. ROAD DIST. NO.	SECTION		
ILLINOIS FED. AID PROJECT	COUNTY	CONTRACT NO.	
TO STA.	TOTAL SHEETS	SHEET NO.	
			8X510

CONTRACT NO.

F.A. RTE.	SECTION	COUNTY	TOTAL SHEETS	SHEET NO.
				#XS11
STA.	TO STA.			
FED. ROAD DIST. NO.	ILLINOIS	FED. AID PROJECT		

FINAL SURVEY	SURVEYED	BY	DATE
NOTE BOOK	PLOTTED		
NO.	CHANGE #'S		
	AREAS		
	AREAS CHECKED		

ORIGINAL SURVEY	SURVEYED	BY	DATE
NOTE BOOK	PLOTTED		
NO.	CHANGE #'S		
	AREAS		
	AREAS CHECKED		

PLOT DATE = 6/4/2010
FILE NAME = ...\8912CP361.sht
PLOT SCALE = 41.296 ' / IN.
USER NAME = Plotted by asantag

IL 29 PROPOSED CROSS SECTIONS

CONTRACT NO.

F.A. RTE.	SECTION	COUNTY	TOTAL SHEETS	SHEET NO.
				$XS12
STA.		TO STA.		
FED. ROAD DIST. NO.	ILLINOIS	FED. AID PROJECT		



FINAL SURVEY	NOTE BOOK	NO.	SURVEYED	PLOTTED	TEMPLATE	AREAS	AREAS CHECKED	BY	DATE

ORIGINAL SURVEY	NOTE BOOK	NO.	SURVEYED	PLOTTED	TEMPLATE	AREAS	AREAS CHECKED	BY	DATE

PLOT DATE = 6/4/2010
FILE NAME = ...\8912CR361.sht
PLOT SCALE = 41.296 ' / IN.
USER NAME = Plotted by asantiag

IL 29 PROPOSED CROSS SECTIONS

CONTRACT NO.

F.A. RTE.	SECTION	COUNTY	TOTAL SHEETS	SHEET NO.
				$XS13
STA.		TO STA.		
FED. ROAD DIST. NO.	ILLINOIS	FED. AID PROJECT		



FINAL SURVEY	NOTE BOOK NO.	SURVEYED	PLOTTED	TEMPLATE	AREAS	AREAS CHECKED	BY	DATE

ORIGINAL SURVEY	NOTE BOOK NO.	SURVEYED	PLOTTED	TEMPLATE	AREAS	AREAS CHECKED	BY	DATE

PLOT DATE = 6/4/2010
FILE NAME = ...\8912CR361.sht
PLOT SCALE = 41.296 ' / IN.
USER NAME = Plotted by asantiag

IL 29 PROPOSED CROSS SECTIONS

CONTRACT NO.

F.A. RTE.	SECTION	COUNTY	TOTAL SHEETS	SHEET NO.
				$XS14
STA.	TO STA.			
FED. ROAD DIST. NO.	ILLINOIS	FED. AID PROJECT		

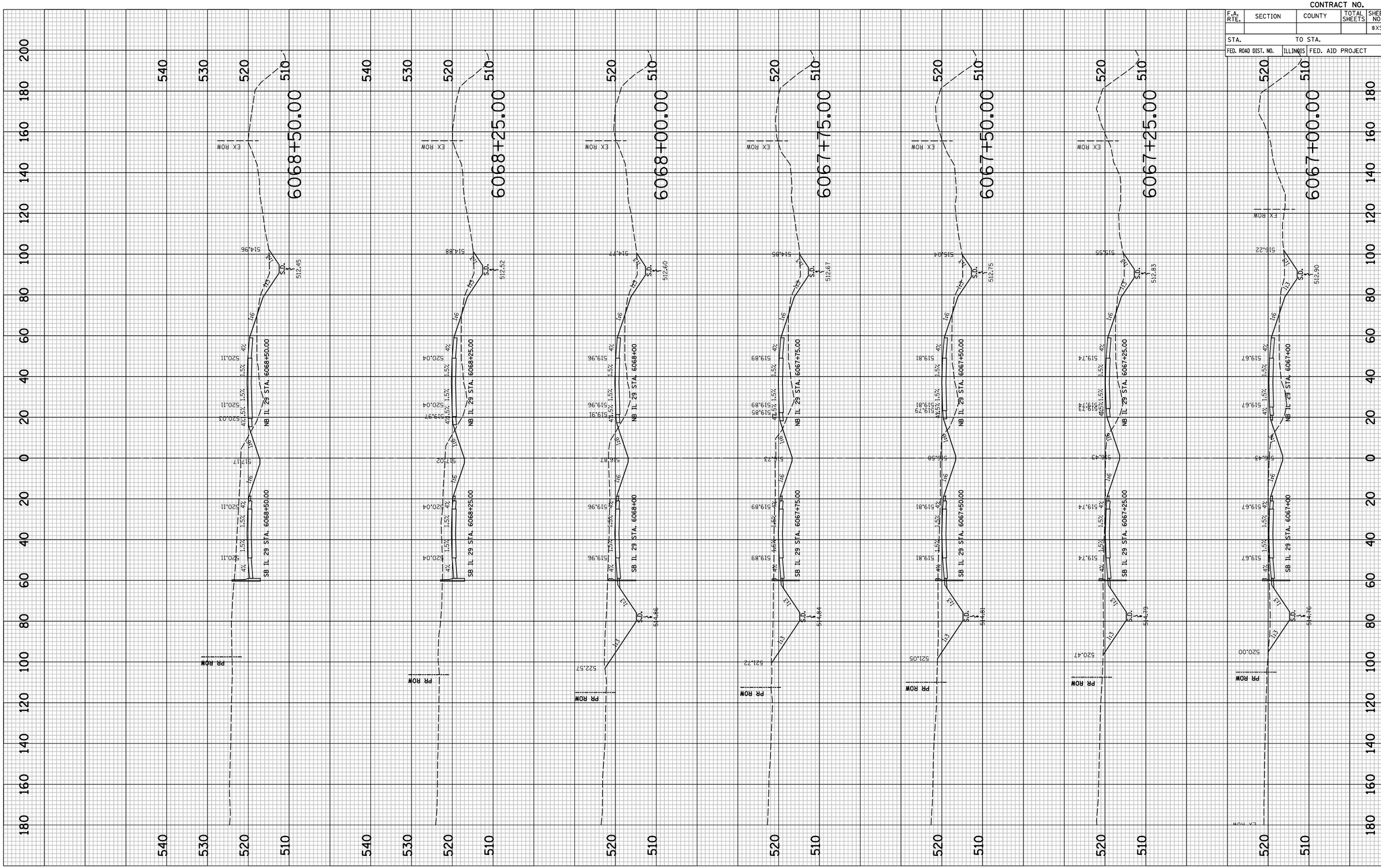

FINAL SURVEY		BY	DATE
NOTE BOOK NO.	SURVEYED		
	PLOTTED		
	TEMPLATE		
	AREAS		
	AREAS CHECKED		

ORIGINAL SURVEY		BY	DATE
NOTE BOOK NO.	SURVEYED		
	PLOTTED		
	TEMPLATE		
	AREAS		
	AREAS CHECKED		

PLOT DATE = 6/4/2010
FILE NAME = ...\8912CR361.sht
PLOT SCALE = 41.296 ' / IN.
USER NAME = Plotted by asantiag

IL 29 PROPOSED CROSS SECTIONS

PLOT DATE = 6/4/2010
FILE NAME = ...\8912CR361.sht
PLOT SCALE = 41.296 ' / IN.
USER NAME = Plotted by esantiag

ORIGINAL SURVEY		BY	DATE
	SURVEYED		
	PLOTTED		
NOTE BOOK	TEMPLATE		
	AREAS		
NO.	AREAS CHECKED		

FINAL SURVEY		BY	DATE
	SURVEYED		
	PLOTTED		
NOTE BOOK	TEMPLATE		
	AREAS		
NO.	AREAS CHECKED		

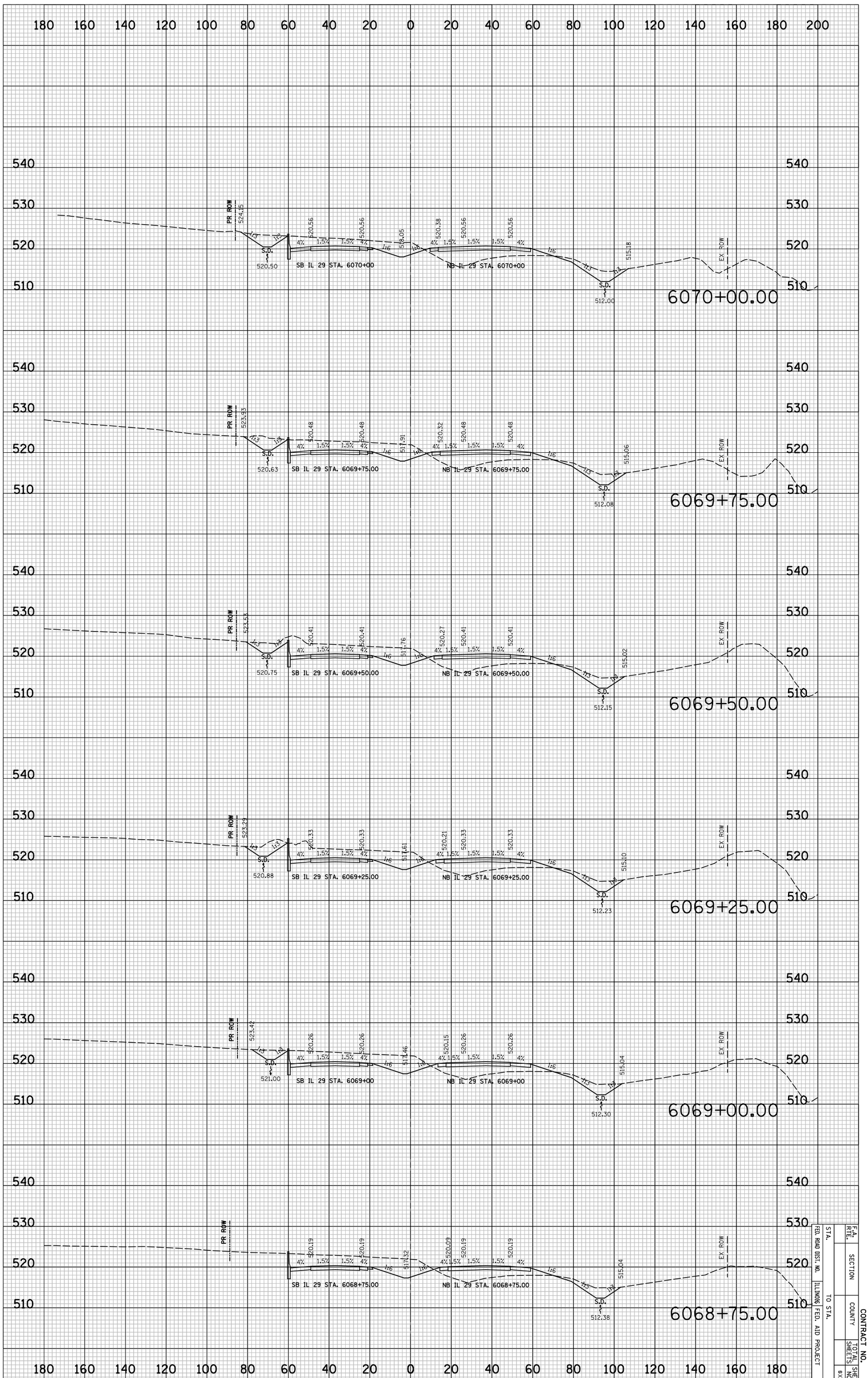

IL 29 PROPOSED CROSS SECTIONS

F.A. RTE.	SECTION	CONTRACT NO.	
STA.		COUNTY	TOTAL SHEETS
TO STA.			SHEET NO.
FED. ROAD DIST. NO.	ILLINOIS FED. AID PROJECT		#XS15

PLOT DATE = 6/4/2010
FILE NAME = ...\8912CR361.sht
PLOT SCALE = 41.296 ' / IN.
USER NAME = Plotted by asantiag

ORIGINAL SURVEY		BY	DATE
	SURVEYED		
	PLOTTED		
NOTE BOOK	TEMPLATE		
	AREAS		
NO.	AREAS CHECKED		

FINAL SURVEY		BY	DATE
	SURVEYED		
	PLOTTED		
NOTE BOOK	TEMPLATE		
	AREAS		
NO.	AREAS CHECKED		

IL 29 PROPOSED CROSS SECTIONS

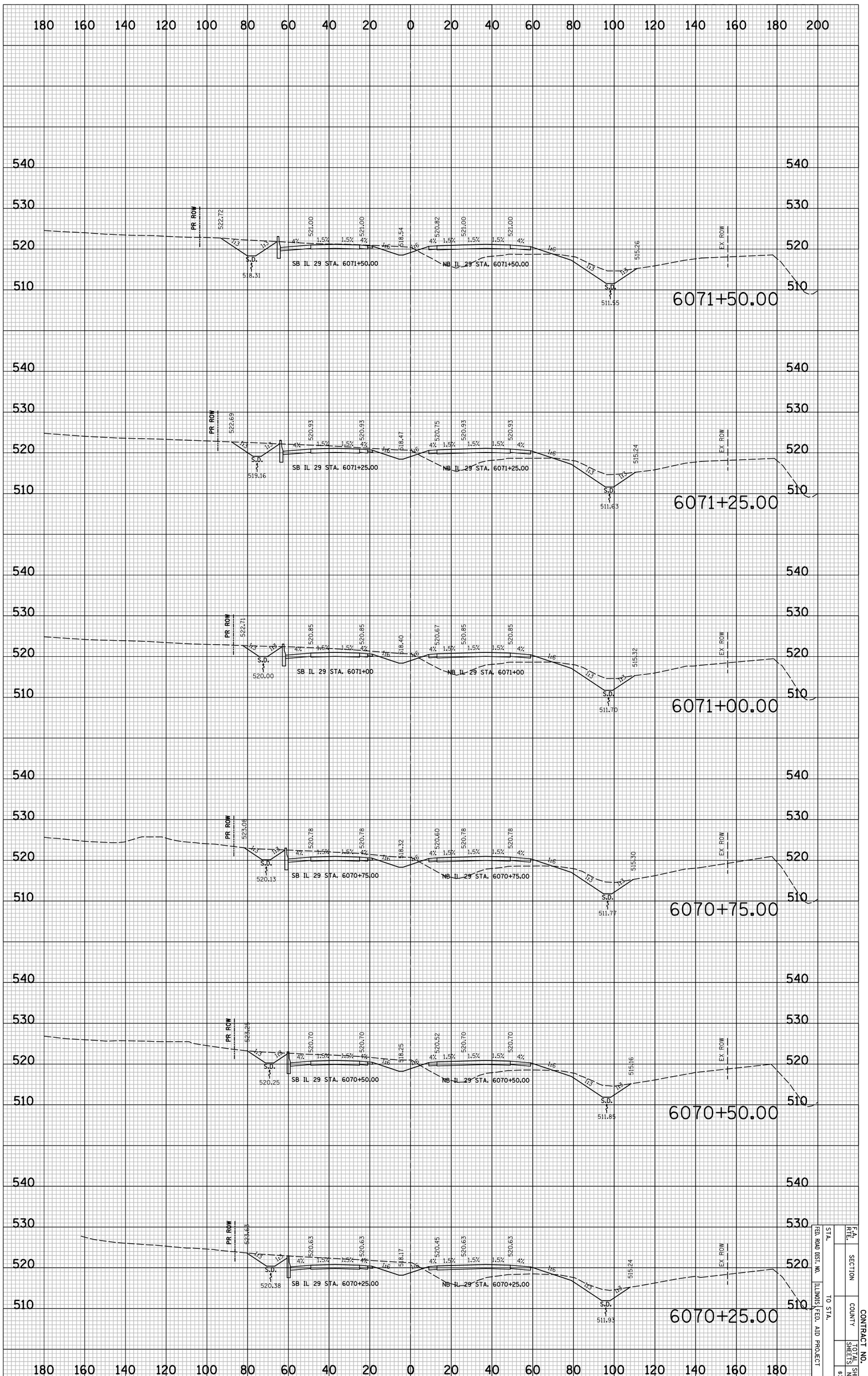

F.A. RTE.	
SECTION	
COUNTY	CONTRACT NO.
TOTAL SHEETS	SHEET NO.
STA.	
FED. ROAD DIST. NO.	
ILLINOIS FED. AID PROJECT	
TO STA.	

8X516

PLOT DATE = 6/4/2010
FILE NAME = ...\8912CR361.sht
PLOT SCALE = 41.296 ' / IN.
USER NAME = Plotted by asantiag

ORIGINAL SURVEY		BY	DATE
	SURVEYED		
	PLOTTED		
NOTE BOOK	TEMPLATE		
	AREAS		
NO.	AREAS CHECKED		

FINAL SURVEY		BY	DATE
	SURVEYED		
	PLOTTED		
NOTE BOOK	TEMPLATE		
	AREAS		
NO.	AREAS CHECKED		

IL 29 PROPOSED CROSS SECTIONS

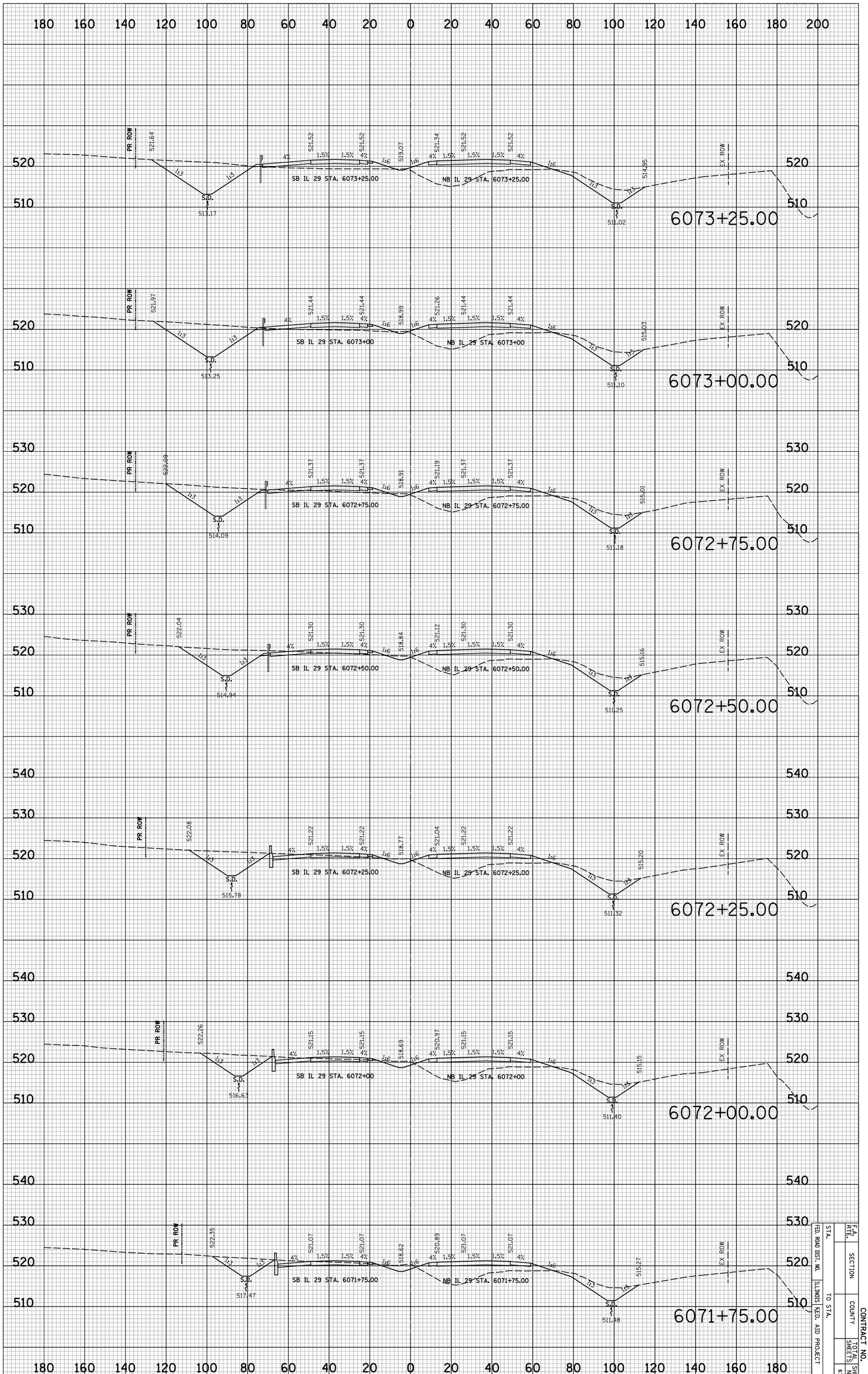

F.A. RTE.	SECTION		CONTRACT NO.
STA.		COUNTY	
FED. ROAD DIST. NO.		TOTAL SHEETS	SHEET NO.
ILLINOIS FED. AID PROJECT	TO STA.		#XS17

PLOT DATE = 6/4/2010
FILE NAME = ...\8912CR361.sht
PLOT SCALE = 41.296 ' / IN.
USER NAME = Plotted by esantiag

ORIGINAL SURVEY		BY	DATE
	SURVEYED		
	PLOTTED		
NOTE BOOK	TEMPLATE		
	AREAS		
NO.	AREAS CHECKED		

FINAL SURVEY		BY	DATE
	SURVEYED		
	PLOTTED		
NOTE BOOK	TEMPLATE		
	AREAS		
NO.	AREAS CHECKED		

IL 29 PROPOSED CROSS SECTIONS

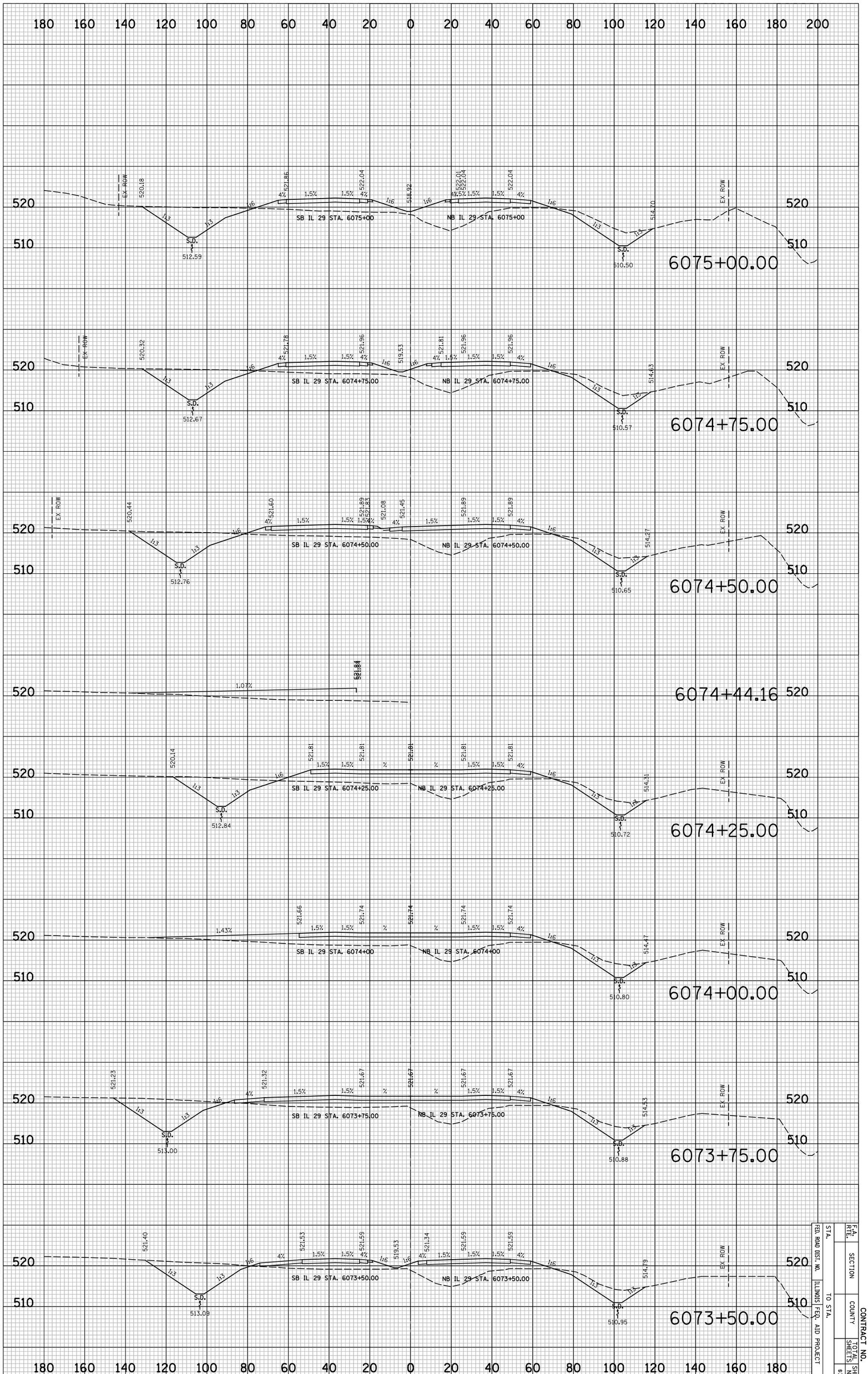

FED. ROAD DIST. NO.	ILLINOIS	FED. AID PROJECT	
STA.	TO STA.		
F.A. RTE.	SECTION		CONTRACT NO.
	COUNTY		TOTAL SHEETS
			SHEET NO.
			8X518

PLOT DATE = 6/4/2010
FILE NAME = ...\8912CR361.sht
PLOT SCALE = 41.296 ' / IN.
USER NAME = Plotted by asantiag

ORIGINAL SURVEY		BY	DATE
	SURVEYED		
	PLOTTED		
NOTE BOOK	TEMPLATE		
	AREAS		
NO.	AREAS CHECKED		

FINAL SURVEY		BY	DATE
	SURVEYED		
	PLOTTED		
NOTE BOOK	TEMPLATE		
	AREAS		
NO.	AREAS CHECKED		

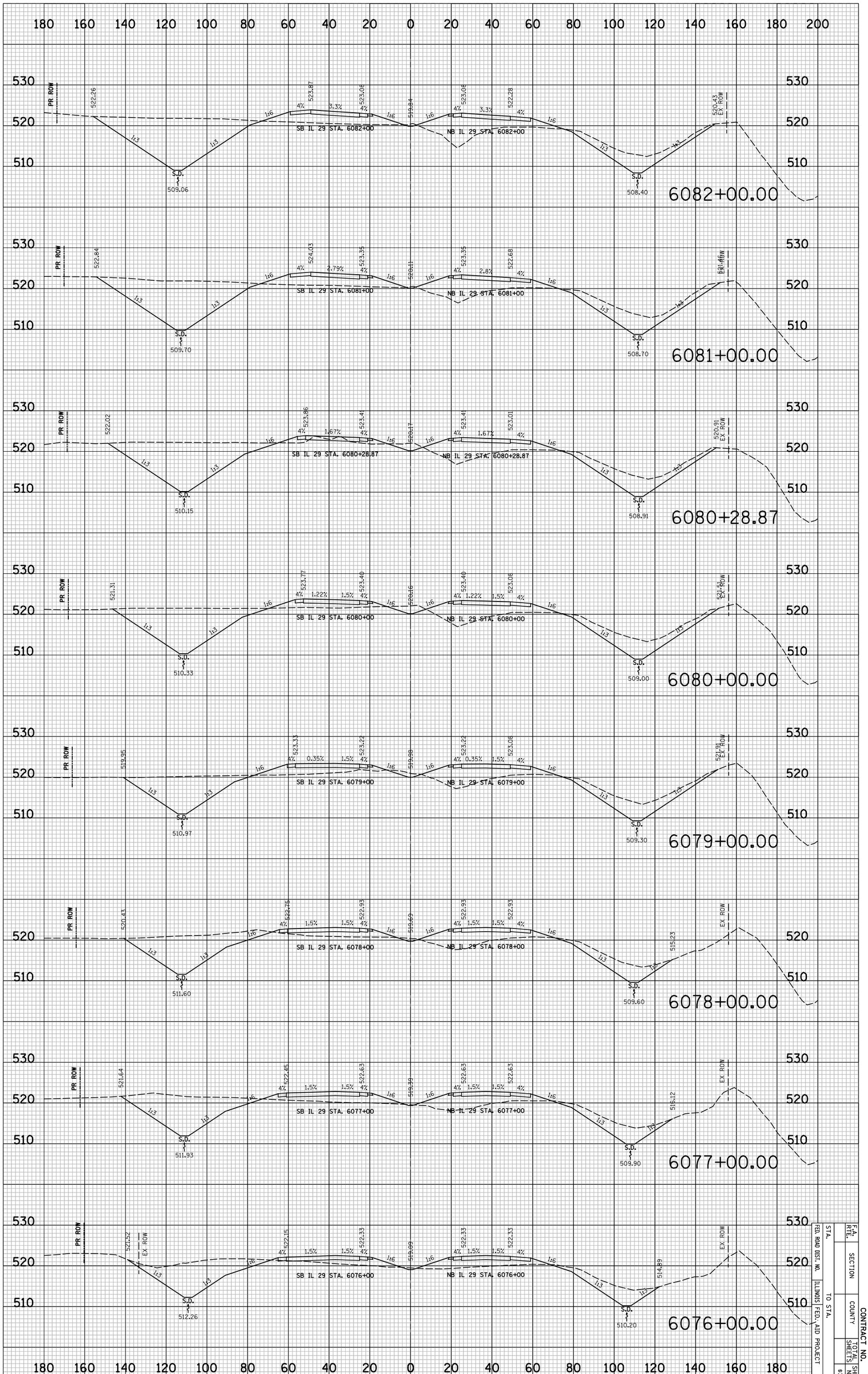

IL 29 PROPOSED CROSS SECTIONS

F.A. RTE.	SECTION	CONTRACT NO.
STA.	COUNTY	TOTAL SHEETS
FED. ROAD DIST. NO.	ILLINOIS FED. AID PROJECT	SHEET NO.
TO STA.		

PLOT DATE = 6/4/2010
FILE NAME = ...\8912CR361.sht
PLOT SCALE = 41.296 ' / IN.
USER NAME = Plotted by esantiag

ORIGINAL SURVEY		BY	DATE
	SURVEYED		
	PLOTTED		
NOTE BOOK	TEMPLATE		
	AREAS		
NO.	AREAS CHECKED		

FINAL SURVEY		BY	DATE
	SURVEYED		
	PLOTTED		
NOTE BOOK	TEMPLATE		
	AREAS		
NO.	AREAS CHECKED		

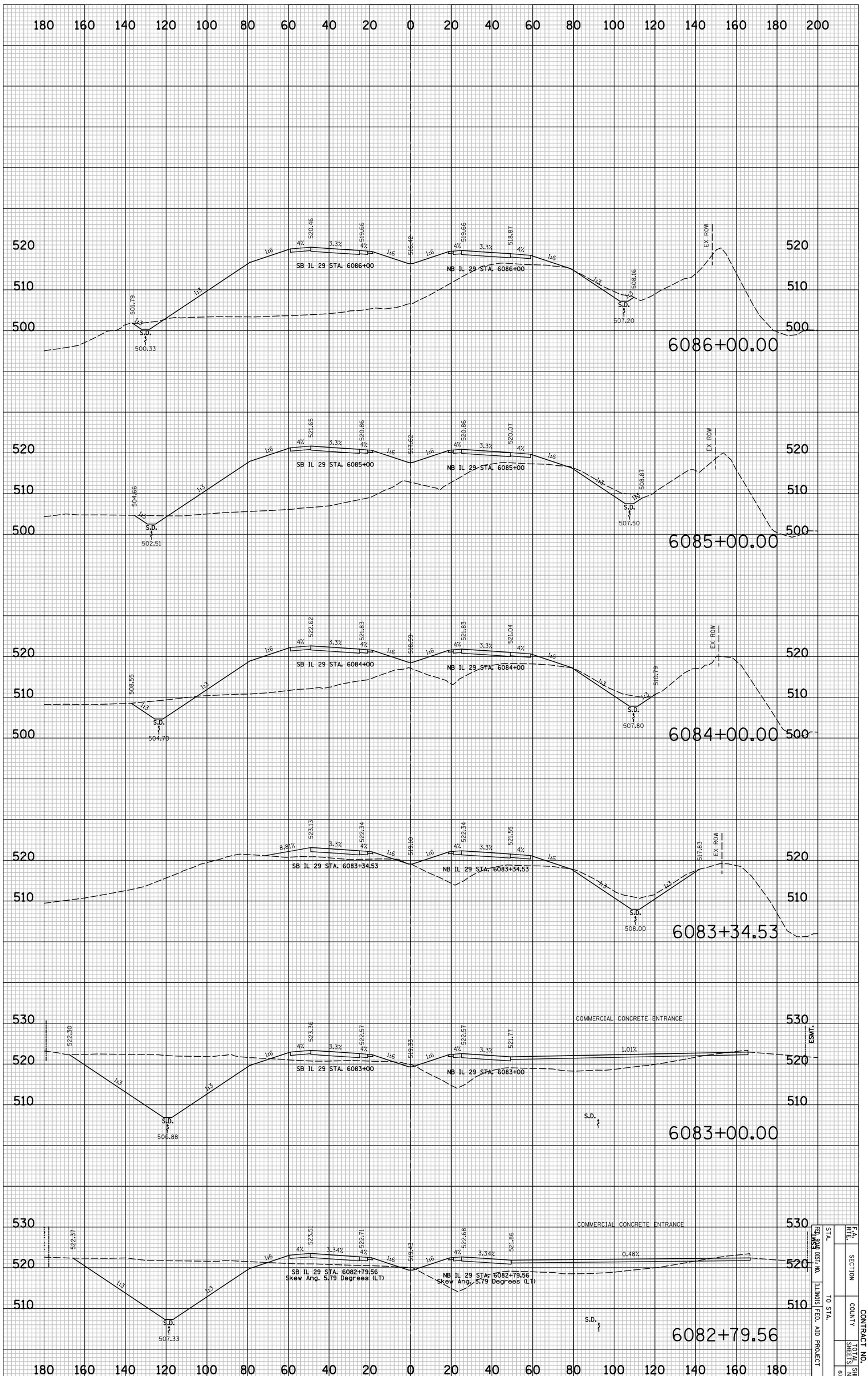

IL 29 PROPOSED CROSS SECTIONS

F.A. RTE.	SECTION	CONTRACT NO.
STA.	COUNTY	TOTAL SHEETS
TO STA.	ILLINOIS FED. AID PROJECT	SHEET NO.
FED. ROAD DIST. NO.		8X520

PLOT DATE = 6/4/2010
FILE NAME = ...\8912CR361.sht
PLOT SCALE = 41.296 ' / IN.
USER NAME = Plotted by asantiag

ORIGINAL SURVEY		BY	DATE
	SURVEYED		
	PLOTTED		
NOTE BOOK	TEMPLATE		
	AREAS		
NO.	AREAS CHECKED		

FINAL SURVEY		BY	DATE
	SURVEYED		
	PLOTTED		
NOTE BOOK	TEMPLATE		
	AREAS		
NO.	AREAS CHECKED		

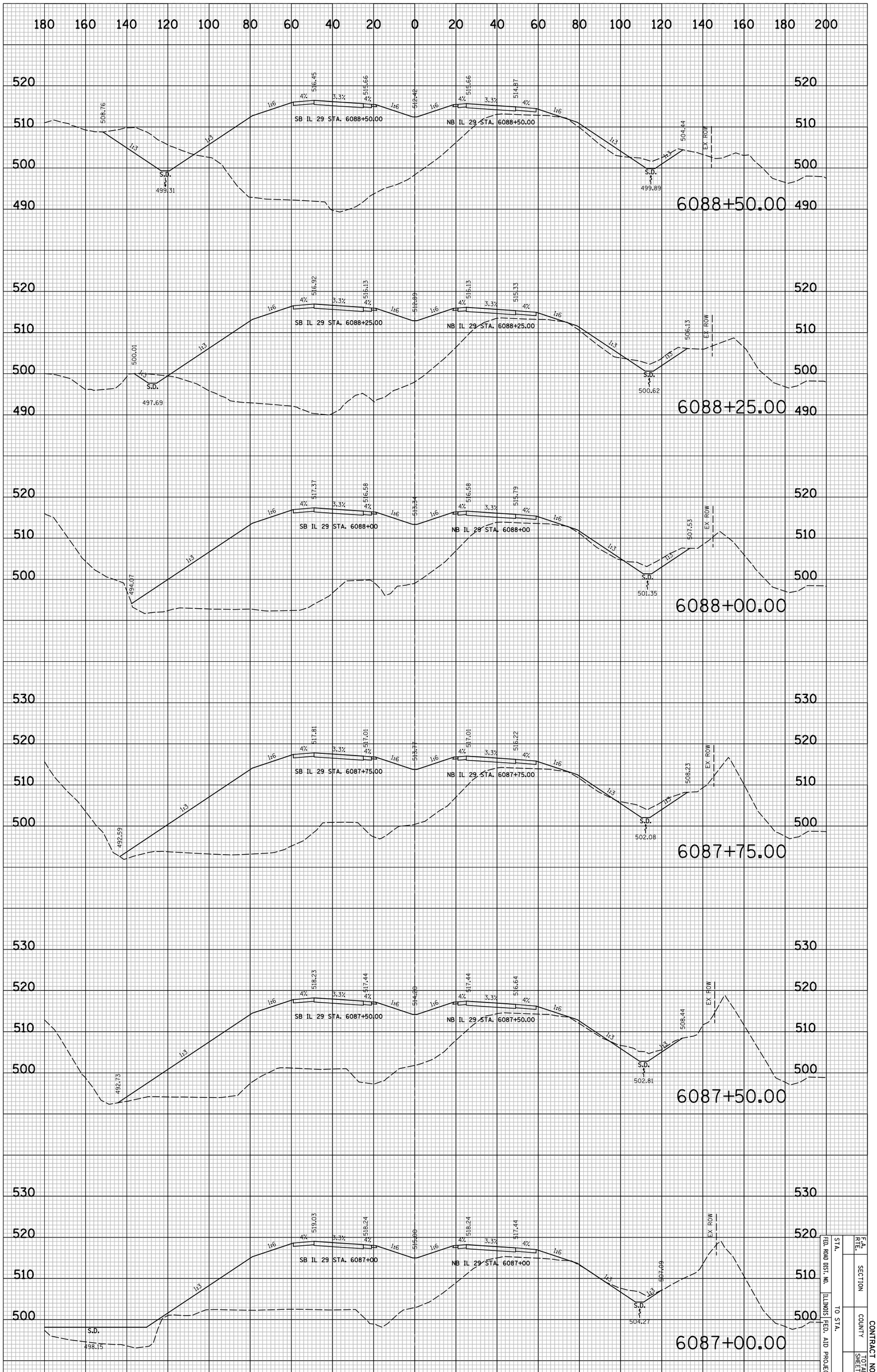

IL 29 PROPOSED CROSS SECTIONS

F.A. RTE.	SECTION		CONTRACT NO.
STA.		COUNTY	SHEET NO.
FED. ROAD DIST. NO.	ILLINOIS	SHEETS	
TO STA.	FED. AID PROJECT		

PLOT DATE = 6/4/2010
FILE NAME = ...\8912CR361.sht
PLOT SCALE = 41.296 ' / IN.
USER NAME = Plotted by asantiag

ORIGINAL SURVEY		BY	DATE
	SURVEYED		
	PLOTTED		
NOTE BOOK	TEMPLATE		
	AREAS		
NO.	AREAS CHECKED		

FINAL SURVEY		BY	DATE
	SURVEYED		
	PLOTTED		
NOTE BOOK	TEMPLATE		
	AREAS		
NO.	AREAS CHECKED		

IL 29 PROPOSED CROSS SECTIONS

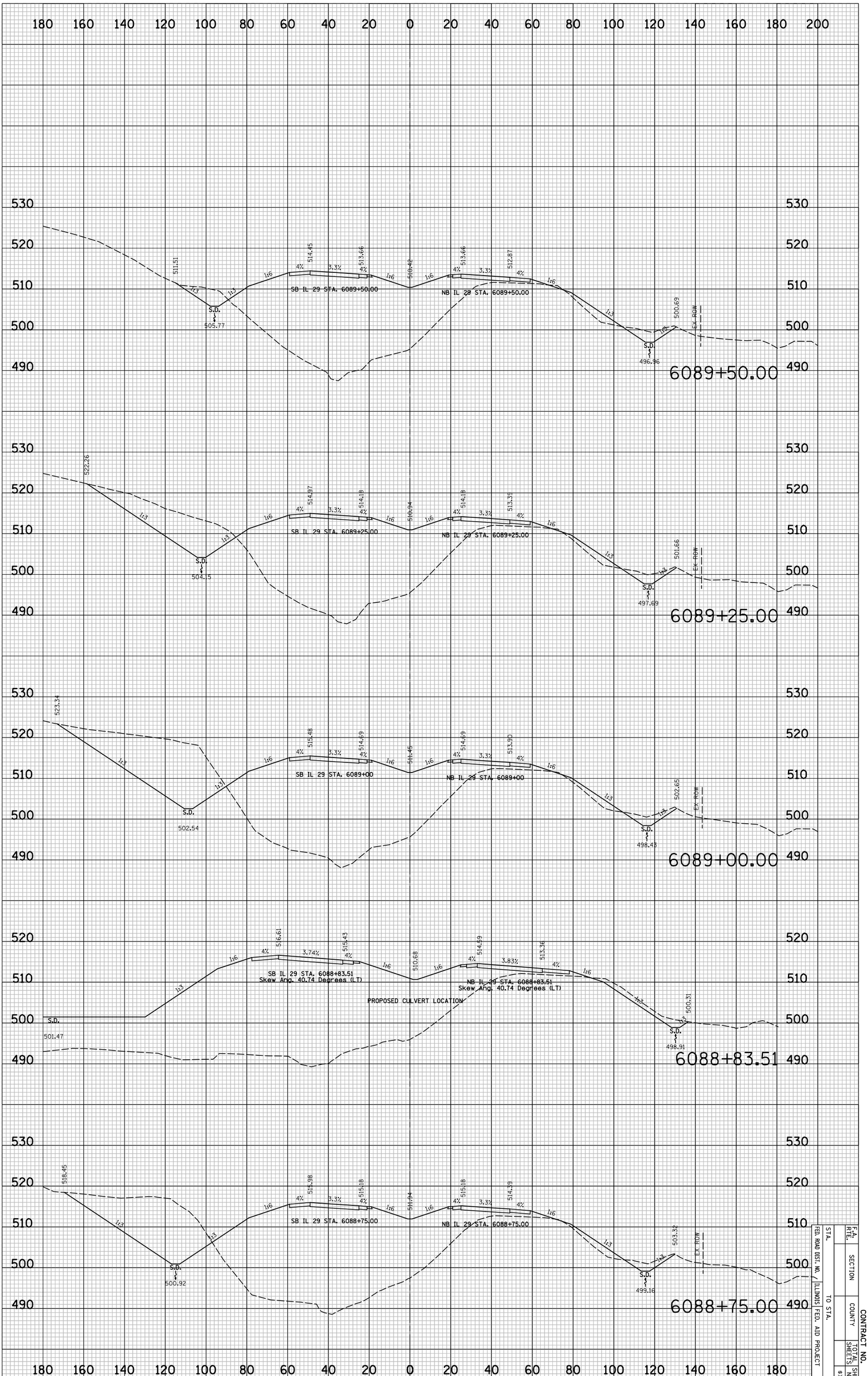

F.A. RTE.	SECTION		CONTRACT NO.
STA.		COUNTY	
FED. ROAD DIST. NO.	ILLINOIS	FED. AID PROJECT	
TO STA.		SHEETS	SHEET NO.
			8X522

CONTRACT NO.

F.A. RTE.	SECTION	COUNTY	TOTAL SHEETS	SHEET NO.
				$XS23
STA.	TO STA.			
FED. ROAD DIST. NO.	ILLINOIS	FED. AID PROJECT		

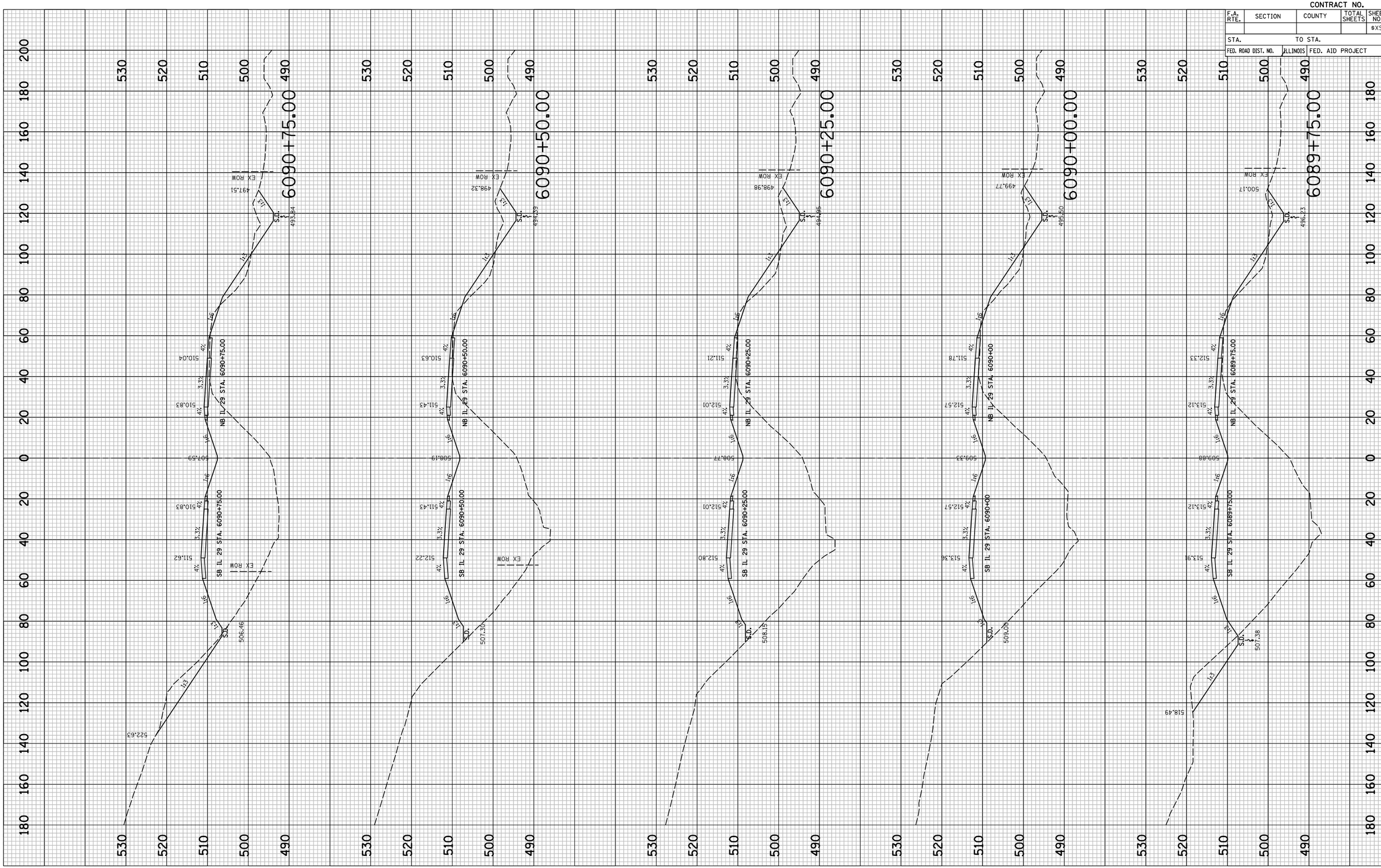

FINAL SURVEY | NOTE BOOK NO. | SURVEYED | PLOTTED | TEMPLATE | AREAS | AREAS CHECKED | BY | DATE

ORIGINAL SURVEY | NOTE BOOK NO. | SURVEYED | PLOTTED | TEMPLATE | AREAS | AREAS CHECKED | BY | DATE

PLOT DATE = 6/4/2010
FILE NAME = ...\8912CR361.sht
PLOT SCALE = 41.296 ' / IN.
USER NAME = Plotted by asantiag

IL 29 PROPOSED CROSS SECTIONS

CONTRACT NO.

F.A. RTE.	SECTION	COUNTY	TOTAL SHEETS	SHEET NO.
				$XS24
STA.		TO STA.		
FED. ROAD DIST. NO.	ILLINOIS	FED. AID PROJECT		

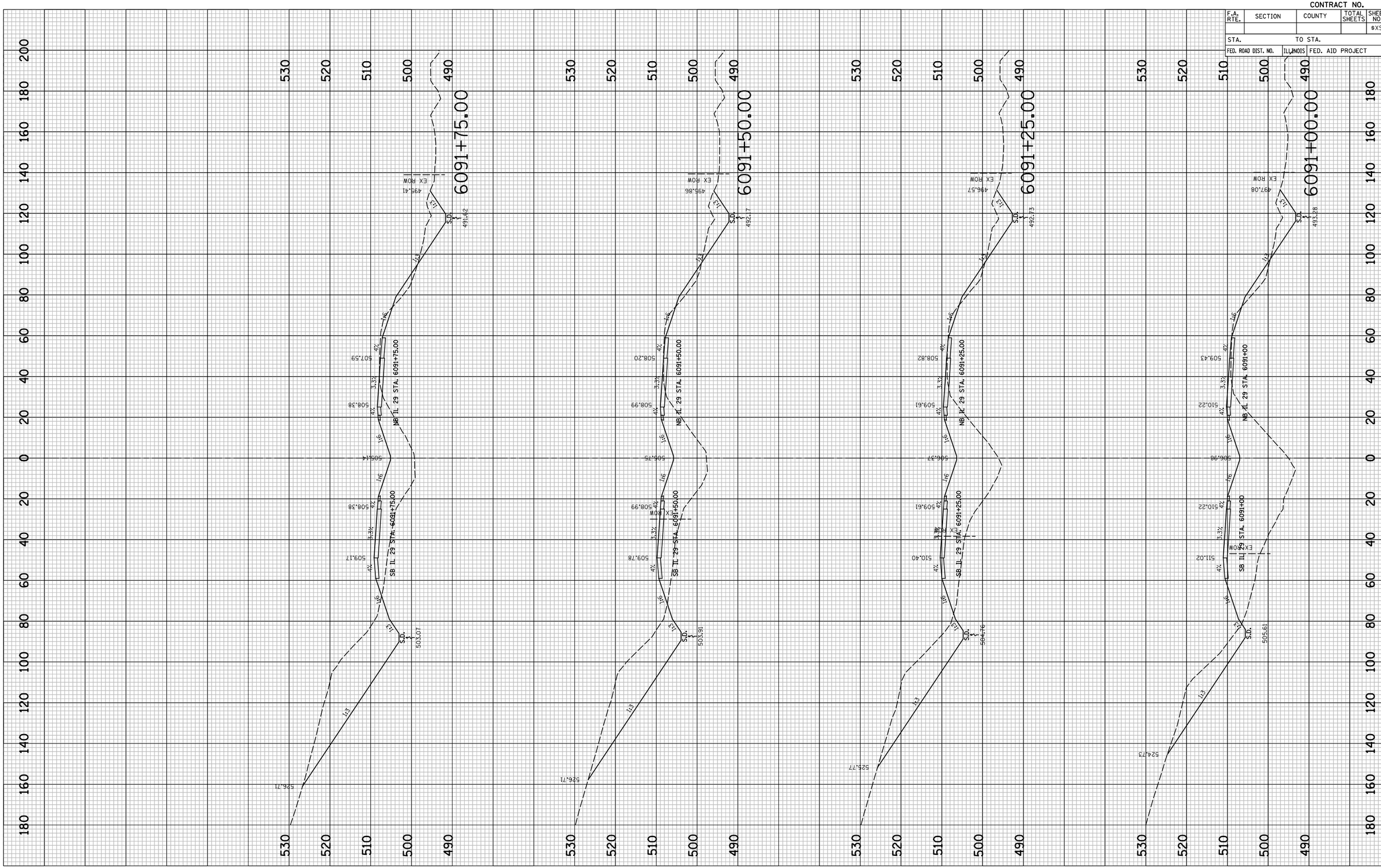

FINAL SURVEY | NOTE BOOK NO. | SURVEYED | PLOTTED | TEMPLATE | AREAS | AREAS CHECKED | BY | DATE

ORIGINAL SURVEY | NOTE BOOK NO. | SURVEYED | PLOTTED | TEMPLATE | AREAS | AREAS CHECKED | BY | DATE

PLOT DATE = 6/4/2010
FILE NAME = ...\8912CR361.sht
PLOT SCALE = 41.296 ' / IN.
USER NAME = Plotted by asantiag

IL 29 PROPOSED CROSS SECTIONS

CONTRACT NO.

F.A. RTE.	SECTION	COUNTY	TOTAL SHEETS	SHEET NO.
				$XS25
STA.	TO STA.			
FED. ROAD DIST. NO.	ILLINOIS	FED. AID PROJECT		



FINAL SURVEY		BY	DATE
NOTE BOOK	SURVEYED		
NO.	PLOTTED		
	TEMPLATE		
	AREAS		
	AREAS CHECKED		

ORIGINAL SURVEY		BY	DATE
NOTE BOOK	SURVEYED		
NO.	PLOTTED		
	TEMPLATE		
	AREAS		
	AREAS CHECKED		

PLOT DATE = 6/4/2010
FILE NAME = ...\8912CR361.sht
PLOT SCALE = 41.296 ' / IN.
USER NAME = Plotted by asantiag

IL 29 PROPOSED CROSS SECTIONS

CONTRACT NO.

F.A. RTE.	SECTION	COUNTY	TOTAL SHEETS	SHEET NO.
				$XS26
STA.	TO STA.			
FED. ROAD DIST. NO.	ILLINOIS	FED. AID PROJECT		

NO.	NOTE BOOK	FINAL SURVEY	BY	DATE
		SURVEYED		
		PLOTTED		
		DRAWN BY		
		AREAS		
		AREAS CHECKED		

NO.	NOTE BOOK	ORIGINAL SURVEY	BY	DATE
		SURVEYED		
		PLOTTED		
		DRAWN BY		
		AREAS		
		AREAS CHECKED		

PLOT DATE = 6/4/2010
FILE NAME = ...\8912CR38i.sht
PLOT SCALE = 41.296 ' / IN.
USER NAME = Plotted by seantieg

IL 29 PROPOSED CROSS SECTIONS

CONTRACT NO.

F.A. RTE.	SECTION	COUNTY	TOTAL SHEETS	SHEET NO.
				$XS27
STA.		TO STA.		
FED. ROAD DIST. NO.	ILLINOIS	FED. AID PROJECT		

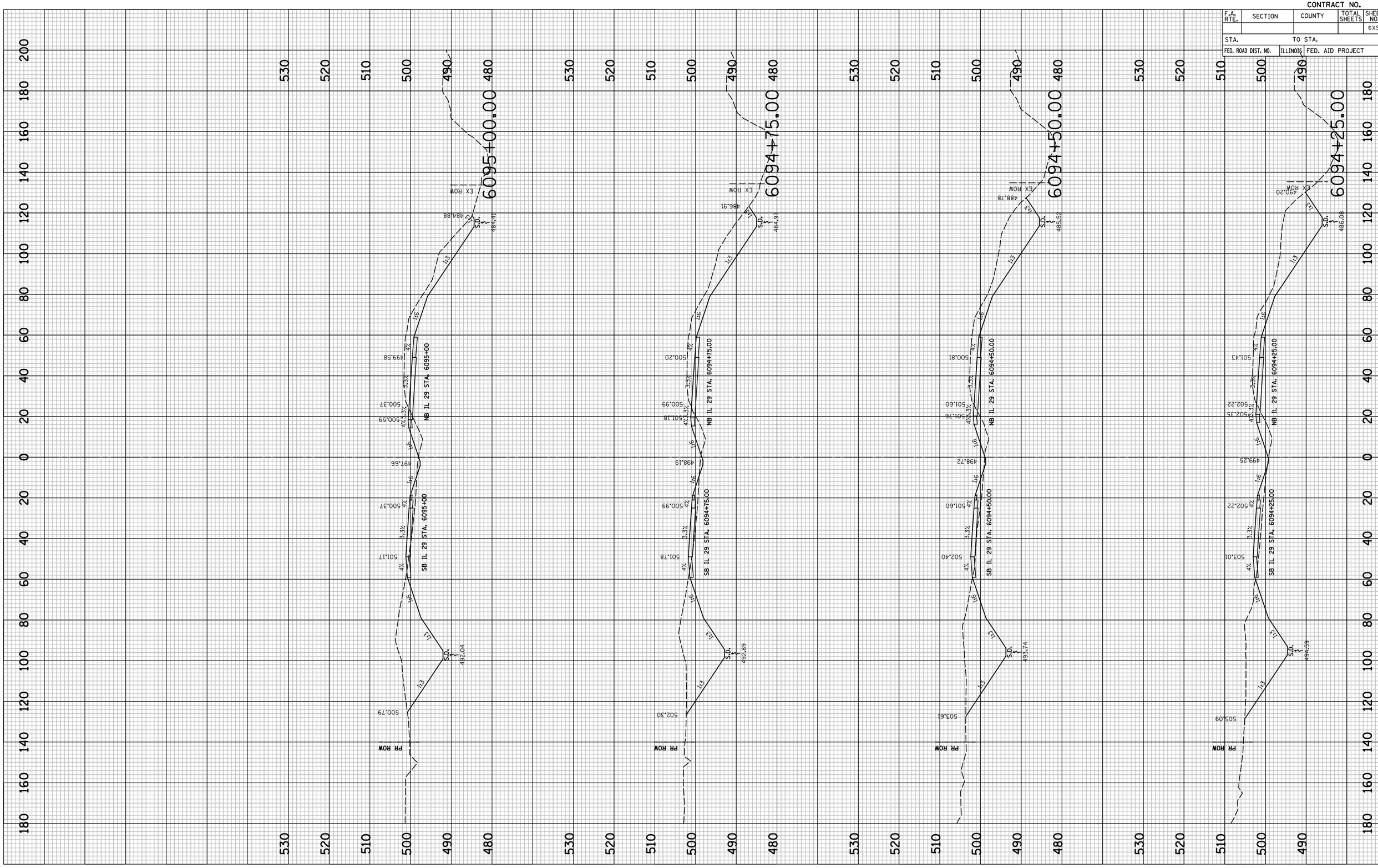

FINAL SURVEY		BY	DATE
NOTE BOOK	SURVEYED		
NO.	PLOTTED		
	TEMPLATE		
	AREAS		
	AREAS CHECKED		

ORIGINAL SURVEY		BY	DATE
NOTE BOOK	SURVEYED		
NO.	PLOTTED		
	TEMPLATE		
	AREAS		
	AREAS CHECKED		

PLOT DATE = 6/4/2010
FILE NAME = ...\8912CR361.sht
PLOT SCALE = 41.296 ' / IN.
USER NAME = Plotted by asantiag

IL 29 PROPOSED CROSS SECTIONS

CONTRACT NO.

F.A. RTE.	SECTION	COUNTY	TOTAL SHEETS	SHEET NO.
				$XS28
STA.	TO STA.			
FED. ROAD DIST. NO.	ILLINOIS	FED. AID PROJECT		

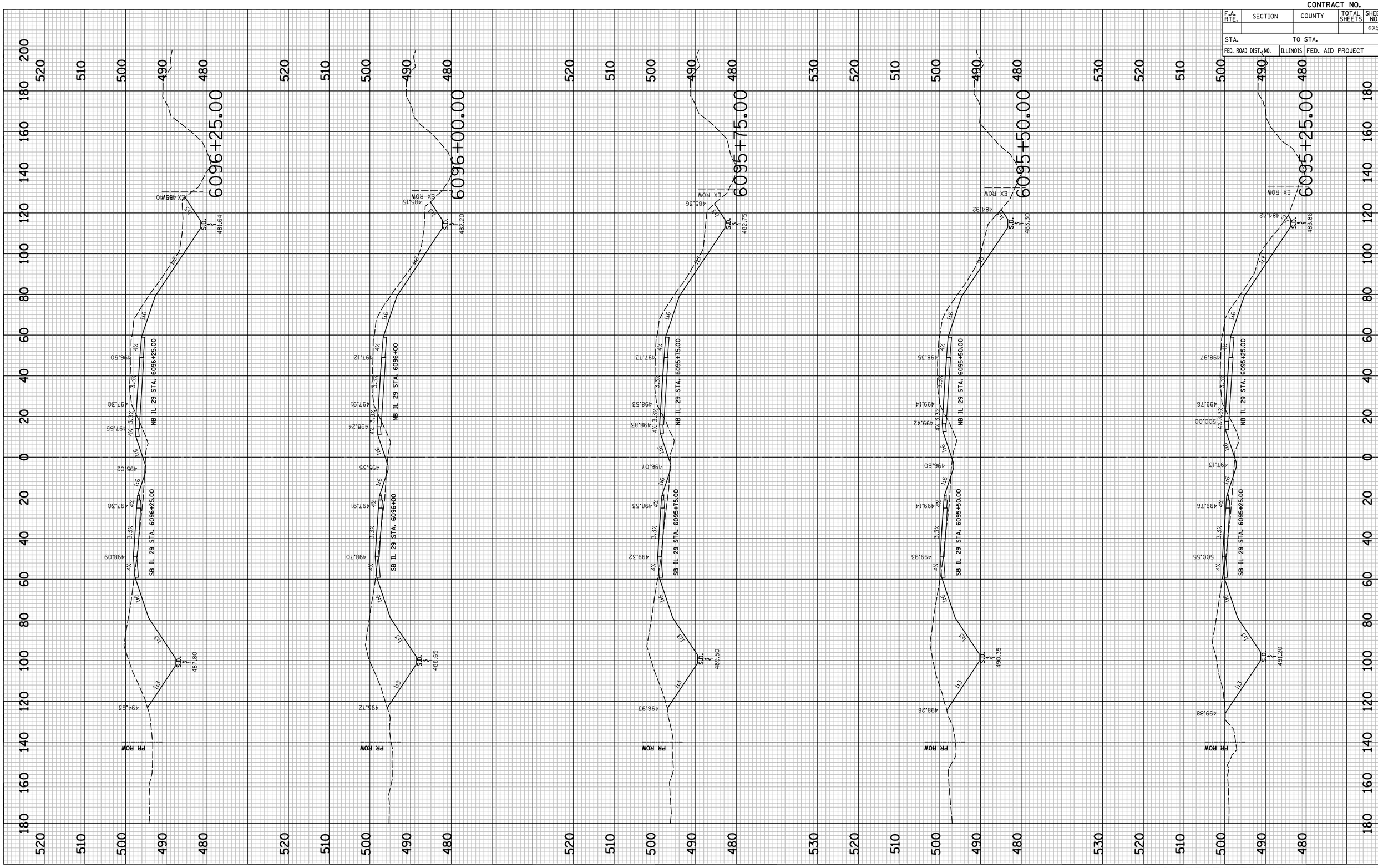

FINAL SURVEY | NOTE BOOK NO. | SURVEYED | PLOTTED | TEMPLATE | AREAS | AREAS CHECKED | BY | DATE

ORIGINAL SURVEY | NOTE BOOK NO. | SURVEYED | PLOTTED | TEMPLATE | AREAS | AREAS CHECKED | BY | DATE

PLOT DATE = 6/4/2010
FILE NAME = ...\8912CR361.sht
PLOT SCALE = 41.296 ' / IN.
USER NAME = Plotted by asantiag

IL 29 PROPOSED CROSS SECTIONS

CONTRACT NO.

F.A. RTE.	SECTION	COUNTY	TOTAL SHEETS	SHEET NO.
				$XS29
STA.	TO STA.			
FED. ROAD DIST. NO.	ILLINOIS	FED. AID PROJECT		

FINAL SURVEY	BY	DATE
NOTE BOOK	SURVEYED	
NO.	PLOTTED	
	CHECKED	
	AREAS	
	AREAS CHECKED	

ORIGINAL SURVEY	BY	DATE
NOTE BOOK	SURVEYED	
NO.	PLOTTED	
	CHECKED	
	AREAS	
	AREAS CHECKED	

PLOT DATE = 6/4/2010
FILE NAME = ...\8912CP361.sht
PLOT SCALE = 41.296 ' / IN.
USER NAME = Plotted by asmtsag

IL 29 PROPOSED CROSS SECTIONS

CONTRACT NO.

F.A. RTE.	SECTION	COUNTY	TOTAL SHEETS	SHEET NO.
				$XS30
STA.	TO STA.			
FED. ROAD DIST. NO.	ILLINOIS	FED. AID PROJECT		

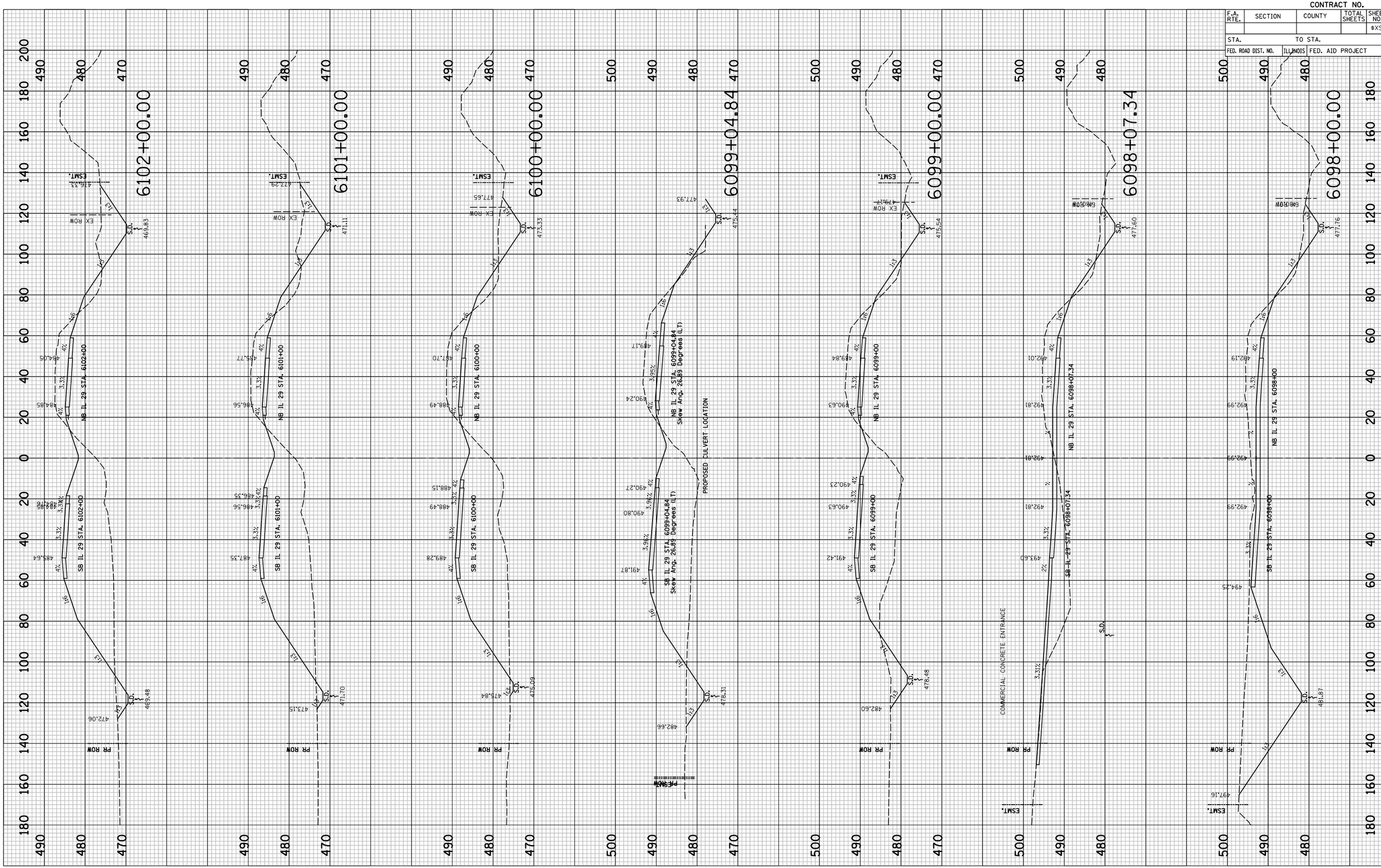

FINAL SURVEY	SURVEYED	BY	DATE
NOTE BOOK	PLOTTED		
NO.	TEMPLATE		
	AREAS		
	AREAS CHECKED		

ORIGINAL SURVEY	SURVEYED	BY	DATE
NOTE BOOK	PLOTTED		
NO.	TEMPLATE		
	AREAS		
	AREAS CHECKED		

PLOT DATE = 6/4/2010
FILE NAME = ...\8912CR361.sht
PLOT SCALE = 41.296 ' / IN.
USER NAME = Plotted by asantiag

IL 29 PROPOSED CROSS SECTIONS

CONTRACT NO.

F.A. RTE.	SECTION	COUNTY	TOTAL SHEETS	SHEET NO.
				$XS31
STA.		TO STA.		
FED. ROAD DIST. NO.	ILLINOIS	FED. AID PROJECT		

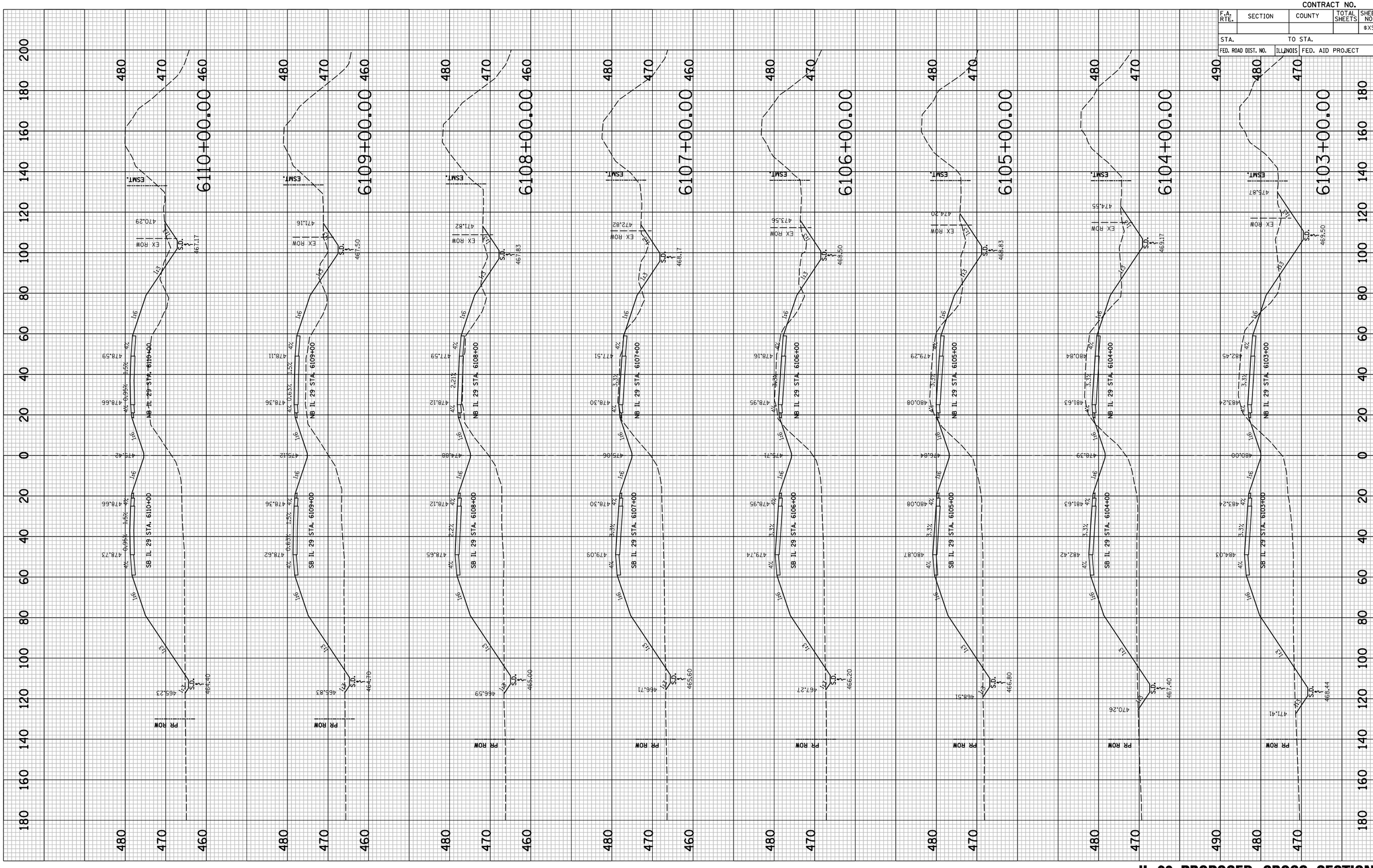

FINAL SURVEY	NOTE BOOK	NO.	SURVEYED	PLOTTED	TEMPLATE	AREAS	AREAS CHECKED	BY	DATE

ORIGINAL SURVEY	NOTE BOOK	NO.	SURVEYED	PLOTTED	TEMPLATE	AREAS	AREAS CHECKED	BY	DATE

PLOT DATE = 6/4/2010
FILE NAME = ...\8912CR361.sht
PLOT SCALE = 41.296 ' / IN.
USER NAME = Plotted by asantag

IL 29 PROPOSED CROSS SECTIONS

CONTRACT NO.

F.A. RTE.	SECTION	COUNTY	TOTAL SHEETS	SHEET NO.
				$XS32
STA.		TO STA.		
FED. ROAD DIST. NO.	ILLINOIS	FED. AID PROJECT		

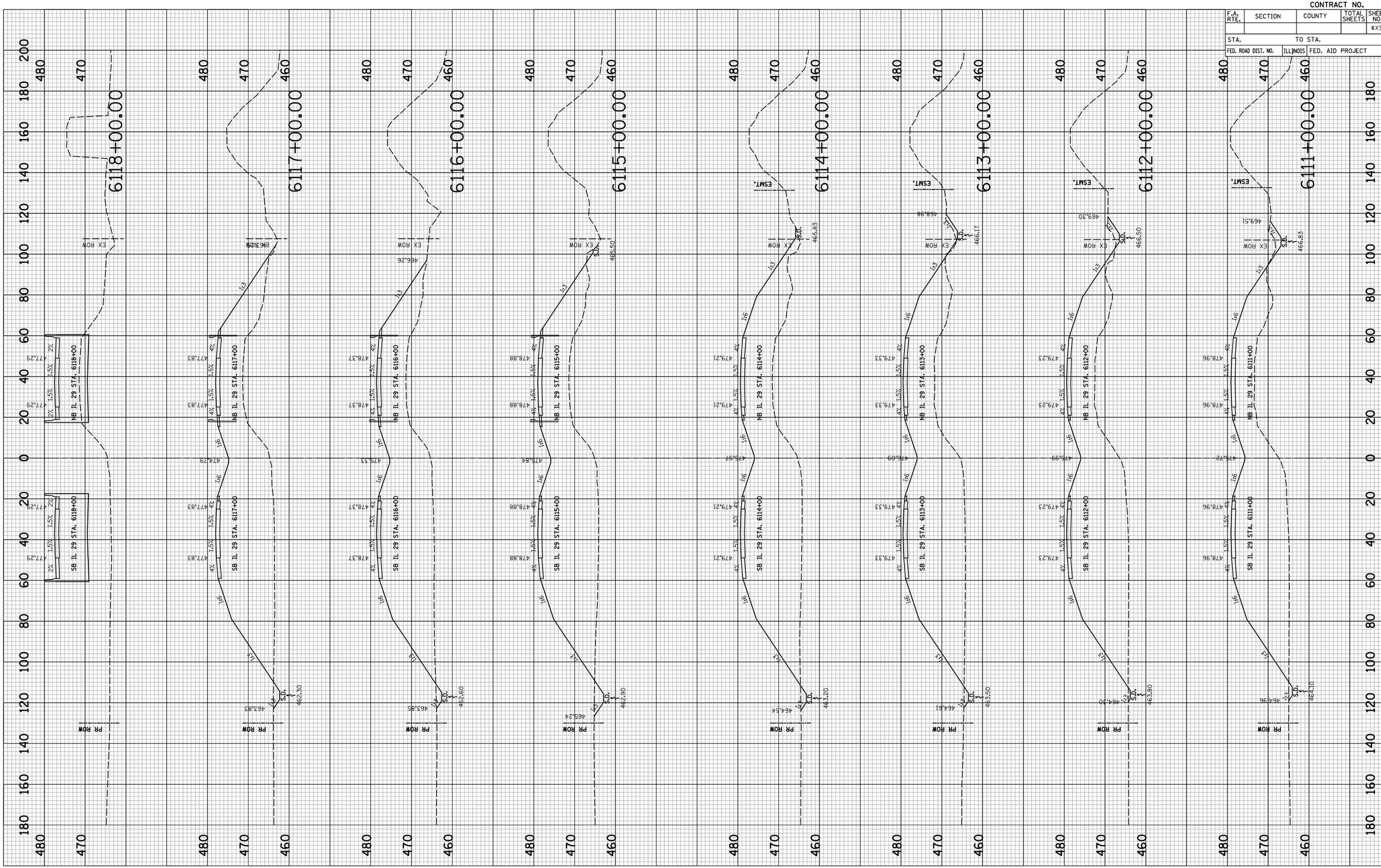

FINAL SURVEY — NOTE BOOK NO. — SURVEYED — PLOTTED — TEMPLATE — AREAS — AREAS CHECKED — BY — DATE

ORIGINAL SURVEY — NOTE BOOK NO. — SURVEYED — PLOTTED — TEMPLATE — AREAS — AREAS CHECKED — BY — DATE

PLOT DATE = 6/4/2010
FILE NAME = ...\8912CR361.sht
PLOT SCALE = 41.296 ' / IN.
USER NAME = Plotted by asantiag

IL 29 PROPOSED CROSS SECTIONS

CONTRACT NO.

F.A. RTE.	SECTION	COUNTY	TOTAL SHEETS	SHEET NO.
				$XS33
STA.	TO STA.			
FED. ROAD DIST. NO.	ILLINOIS	FED. AID PROJECT		

FINAL SURVEY	SURVEYED	BY	DATE
NOTE BOOK	PLOTTED		
NO.	TURN SHEET		
	AREAS		
	AREAS CHECKED		

ORIGINAL SURVEY	SURVEYED	BY	DATE
NOTE BOOK	PLOTTED		
	TURN SHEET		
	AREAS		
NO.	AREAS CHECKED		

PLOT DATE = 6/4/2018
FILE NAME = ...\8912CP36L.sht
PLOT SCALE = 41.296 ' / IN.
USER NAME = Plotted by asantiag

IL 29 PROPOSED CROSS SECTIONS

CONTRACT NO.

F.A. RTE.	SECTION	COUNTY	TOTAL SHEETS	SHEET NO.
				$XS34
STA.	TO STA.			
FED. ROAD DIST. NO.	ILLINOIS	FED. AID PROJECT		

FINAL SURVEY	SURVEYED	BY
NOTE BOOK	PLOTTED	DATE
NO.	TURN ALT.	
	AREAS	
	AREAS CHECKED	

ORIGINAL SURVEY	SURVEYED	BY
NOTE BOOK	PLOTTED	DATE
NO.	TURN ALT.	
	AREAS	
	AREAS CHECKED	

PLOT DATE = 6/4/2010
FILE NAME = ...\0912CP36I.dnt
PLOT SCALE = 41.296 ' / IN.
USER NAME = Plotted by asantag

IL 29 PROPOSED CROSS SECTIONS

CONTRACT NO.

F.A. RTE.	SECTION	COUNTY	TOTAL SHEETS	SHEET NO.
				$XS35
STA.		TO STA.		
FED. ROAD DIST. NO.	ILLINOIS	FED. AID PROJECT		

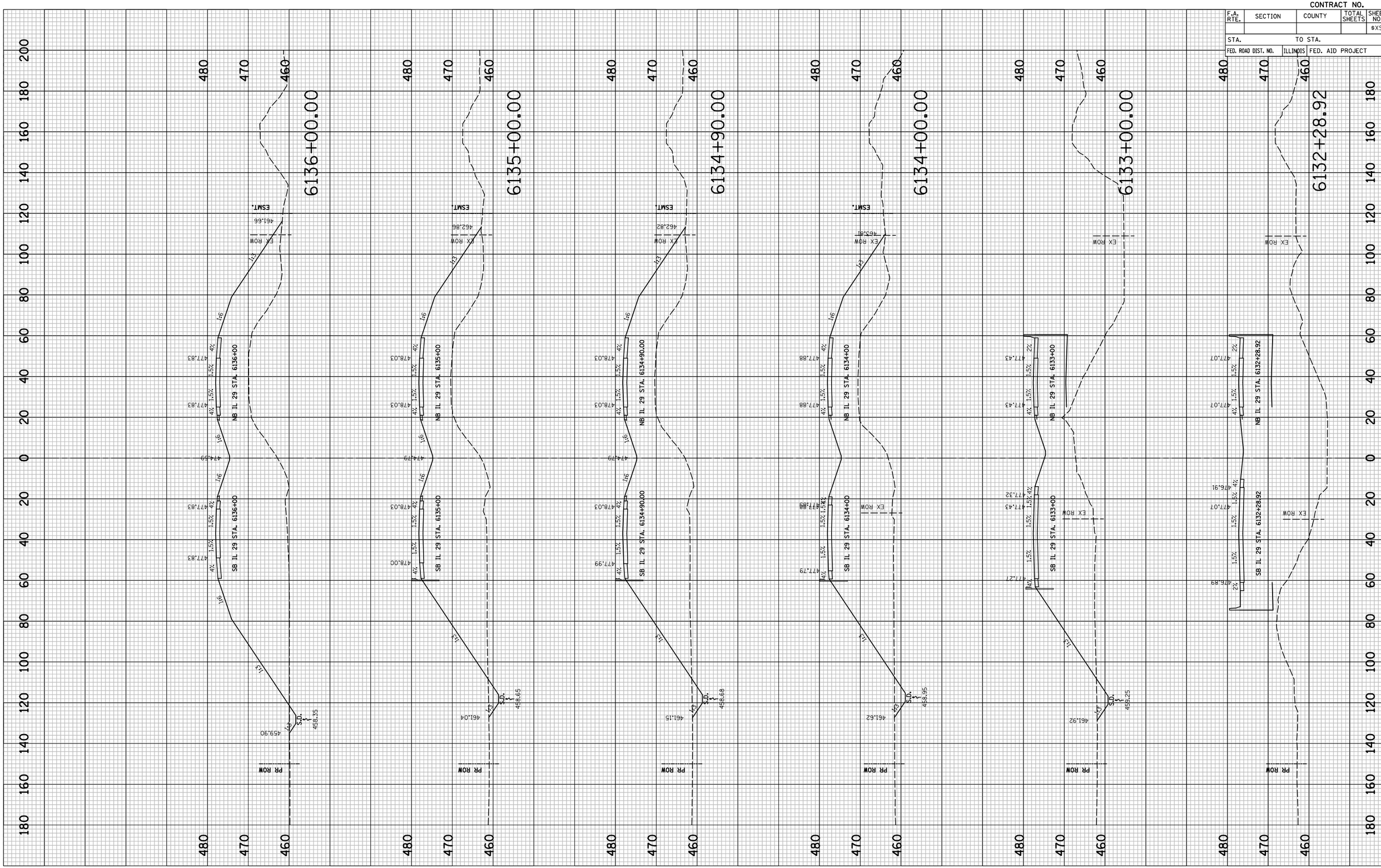

FINAL SURVEY		BY	DATE
NOTE BOOK	SURVEYED		
	PLOTTED		
	TEMPLATE		
	AREAS		
NO.	AREAS CHECKED		

ORIGINAL SURVEY		BY	DATE
NOTE BOOK	SURVEYED		
	PLOTTED		
	TEMPLATE		
	AREAS		
NO.	AREAS CHECKED		

PLOT DATE = 6/4/2010
FILE NAME = ...\8912CR361.sht
PLOT SCALE = 41.296 ' / IN.
USER NAME = Plotted by asantiag

IL 29 PROPOSED CROSS SECTIONS

CONTRACT NO.

F.A. RTE.	SECTION	COUNTY	TOTAL SHEETS	SHEET NO.
				$XS36
STA.		TO STA.		
FED. ROAD DIST. NO.	ILLINOIS	FED. AID PROJECT		

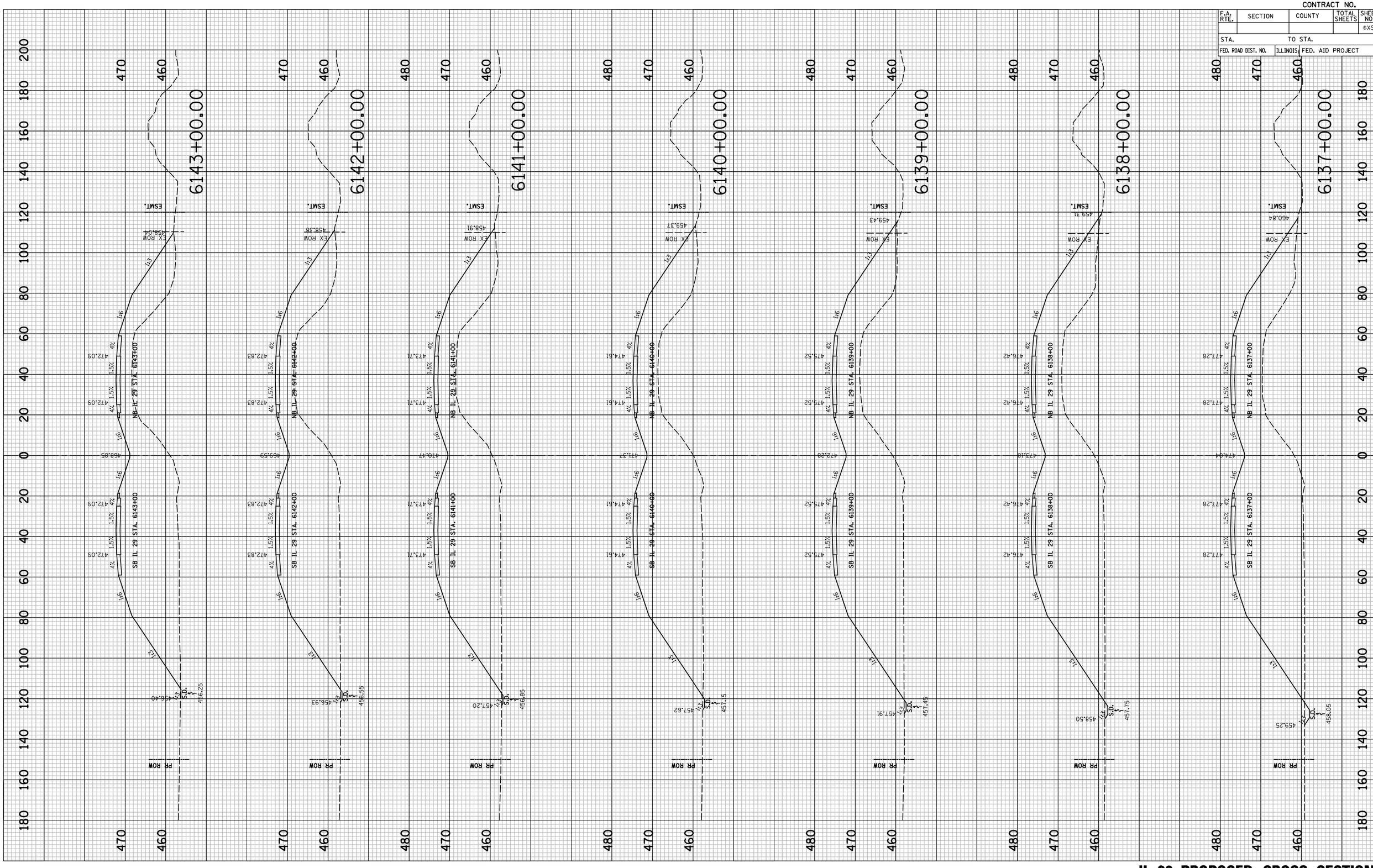

FINAL SURVEY		BY	DATE
NOTE BOOK	SURVEYED		
	PLOTTED		
	TEMPLATE		
	AREAS		
NO.	AREAS CHECKED		

ORIGINAL SURVEY		BY	DATE
NOTE BOOK	SURVEYED		
	PLOTTED		
	TEMPLATE		
	AREAS		
NO.	AREAS CHECKED		

PLOT DATE = 6/4/2010
FILE NAME = ...\8912CR361.sht
PLOT SCALE = 41.296 ' / IN.
USER NAME = Plotted by asantag

IL 29 PROPOSED CROSS SECTIONS

CONTRACT NO.

F.A. RTE.	SECTION	COUNTY	TOTAL SHEETS	SHEET NO.
				$XS37
STA.	TO STA.			
FED. ROAD DIST. NO.	ILLINOIS	FED. AID PROJECT		

FINAL SURVEY	
NOTE BOOK	
NO.	

SURVEYED	
PLOTTED	
TURNED AT	
AREAS	
AREAS CHECKED	

BY	DATE

ORIGINAL SURVEY	
NOTE BOOK	

SURVEYED	
PLOTTED	
TURNED AT	
AREAS	
AREAS CHECKED	

BY	DATE

PLOT DATE = 6/4/2010
FILE NAME = ..\0912CP381.mt
PLOT SCALE = 41.296 ' / IN.
USER NAME = Plotted by asantiag

IL 29 PROPOSED CROSS SECTIONS

CONTRACT NO.

F.A. RTE.	SECTION	COUNTY	TOTAL SHEETS	SHEET NO.
				$XS38
STA.		TO STA.		
FED. ROAD DIST. NO.	ILLINOIS	FED. AID PROJECT		

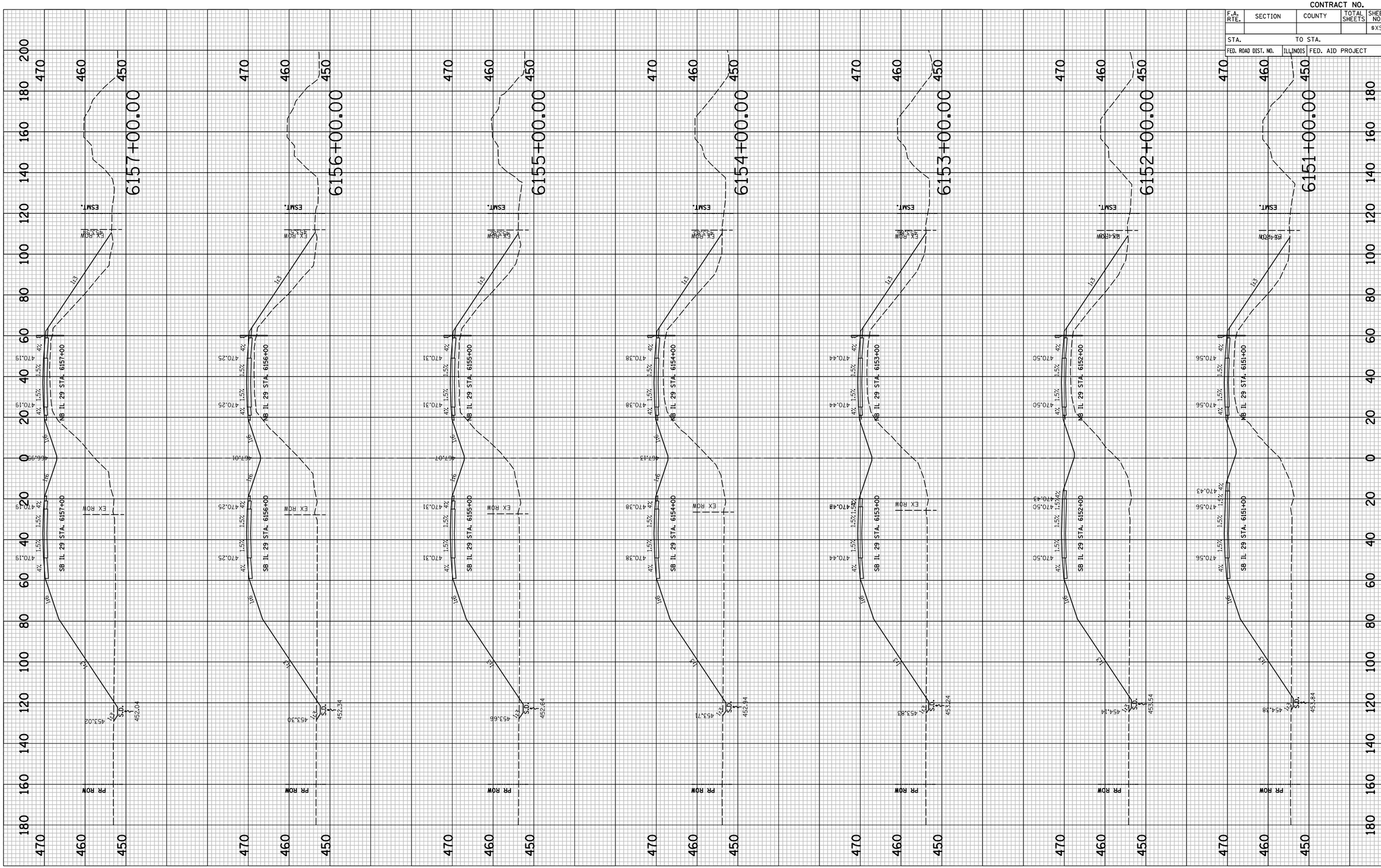

FINAL SURVEY		BY	DATE
NOTE BOOK NO.	SURVEYED		
	PLOTTED		
	TEMPLATE		
	AREAS		
	AREAS CHECKED		

ORIGINAL SURVEY		BY	DATE
NOTE BOOK NO.	SURVEYED		
	PLOTTED		
	TEMPLATE		
	AREAS		
	AREAS CHECKED		

PLOT DATE = 6/4/2010
FILE NAME = ...\8912CR361.sht
PLOT SCALE = 41.296 ' / IN.
USER NAME = Plotted by asantiag

IL 29 PROPOSED CROSS SECTIONS

CONTRACT NO.

F.A. RTE.	SECTION	COUNTY	TOTAL SHEETS	SHEET NO.
				$XS39
STA.	TO STA.			
FED. ROAD DIST. NO.	ILLINOIS	FED. AID PROJECT		

FINAL SURVEY	SURVEYED	BY	DATE
NOTE BOOK	PLOTTED		
NO.	TABULATED		
	AREAS		
	AREAS CHECKED		

ORIGINAL SURVEY	SURVEYED	BY	DATE
NOTE BOOK	PLOTTED		
NO.	TABULATED		
	AREAS		
	AREAS CHECKED		

PLOT DATE = 6/4/2010
FILE NAME = ..\0912CP381.mt
PLOT SCALE = 41.296 ' / IN.
USER NAME = Plotted by asantiag

IL 29 PROPOSED CROSS SECTIONS

CONTRACT NO.

F.A. RTE.	SECTION	COUNTY	TOTAL SHEETS	SHEET NO.
				$XS40
STA.		TO STA.		
FED. ROAD DIST. NO.	ILLINOIS	FED. AID PROJECT		

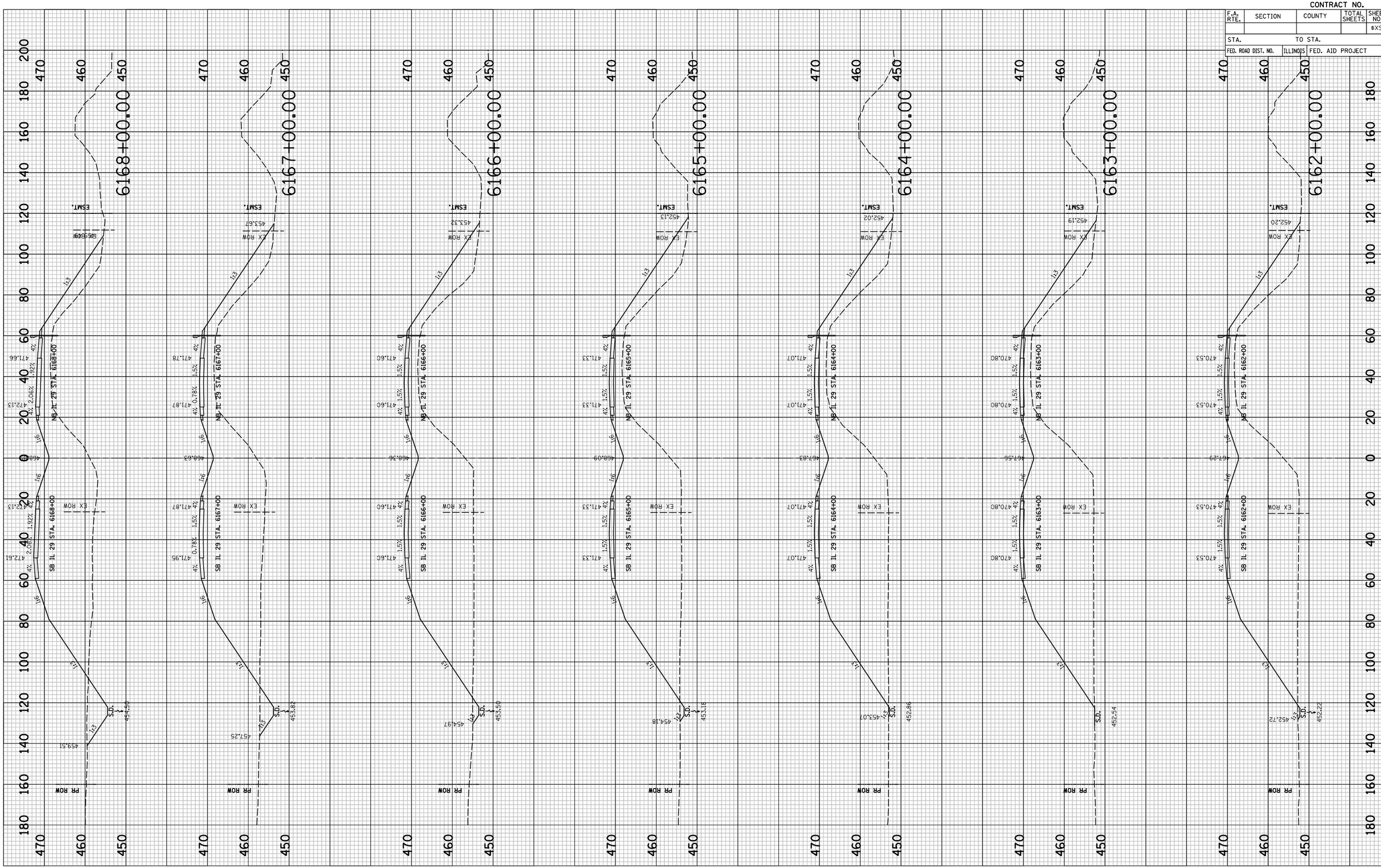

FINAL SURVEY		BY	DATE
NOTE BOOK	SURVEYED		
NO.	PLOTTED		
	TEMPLATE		
	AREAS		
	AREAS CHECKED		

ORIGINAL SURVEY		BY	DATE
NOTE BOOK	SURVEYED		
NO.	PLOTTED		
	TEMPLATE		
	AREAS		
	AREAS CHECKED		

PLOT DATE = 6/4/2010
FILE NAME = ...\8912CR361.sht
PLOT SCALE = 41.296 ' / IN.
USER NAME = Plotted by asantiag

IL 29 PROPOSED CROSS SECTIONS

CONTRACT NO.

F.A. RTE.	SECTION	COUNTY	TOTAL SHEETS	SHEET NO.
				#XS41
STA.	TO STA.			
FED. ROAD DIST. NO.	ILLINOIS	FED. AID PROJECT		

FINAL SURVEY	SURVEYED	BY	DATE
NOTE BOOK	PLOTTED		
NO.	DRAWN		
	AREAS		
	AREAS CHECKED		

ORIGINAL SURVEY	SURVEYED	BY	DATE
NOTE BOOK	PLOTTED		
NO.	DRAWN		
	AREAS		
	AREAS CHECKED		

PLOT DATE = 6/4/2010
FILE NAME = ...\8912CP361.sht
PLOT SCALE = 41.296 ' / IN.
USER NAME = Plotted by eamtang

IL 29 PROPOSED CROSS SECTIONS

CONTRACT NO.

F.A. RTE.	SECTION	COUNTY	TOTAL SHEETS	SHEET NO.
				$XS42
STA.	TO STA.			
FED. ROAD DIST. NO.	ILLINOIS	FED. AID PROJECT		

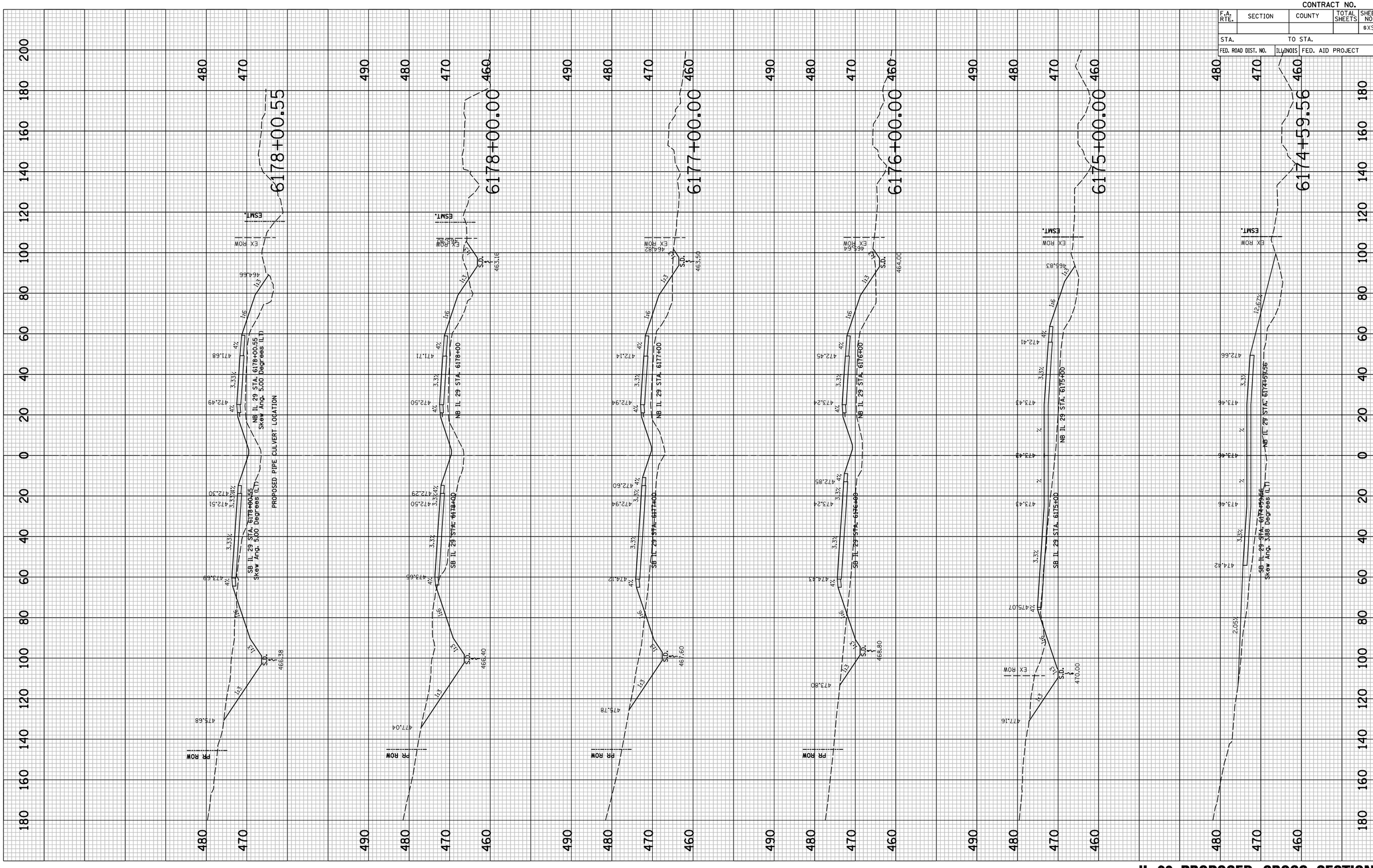

FINAL SURVEY		BY	DATE
NOTE BOOK	SURVEYED		
	PLOTTED		
	TEMPLATE		
	AREAS		
NO.	AREAS CHECKED		

ORIGINAL SURVEY		BY	DATE
NOTE BOOK	SURVEYED		
	PLOTTED		
	TEMPLATE		
	AREAS		
NO.	AREAS CHECKED		

PLOT DATE = 6/4/2010
FILE NAME = ...\8912CR361.sht
PLOT SCALE = 41.296 ' / IN.
USER NAME = Plotted by asantiag

IL 29 PROPOSED CROSS SECTIONS

CONTRACT NO.

F.A. RTE.	SECTION	COUNTY	TOTAL SHEETS	SHEET NO.
				$XS43
STA.		TO STA.		
FED. ROAD DIST. NO.	ILLINOIS	FED. AID PROJECT		

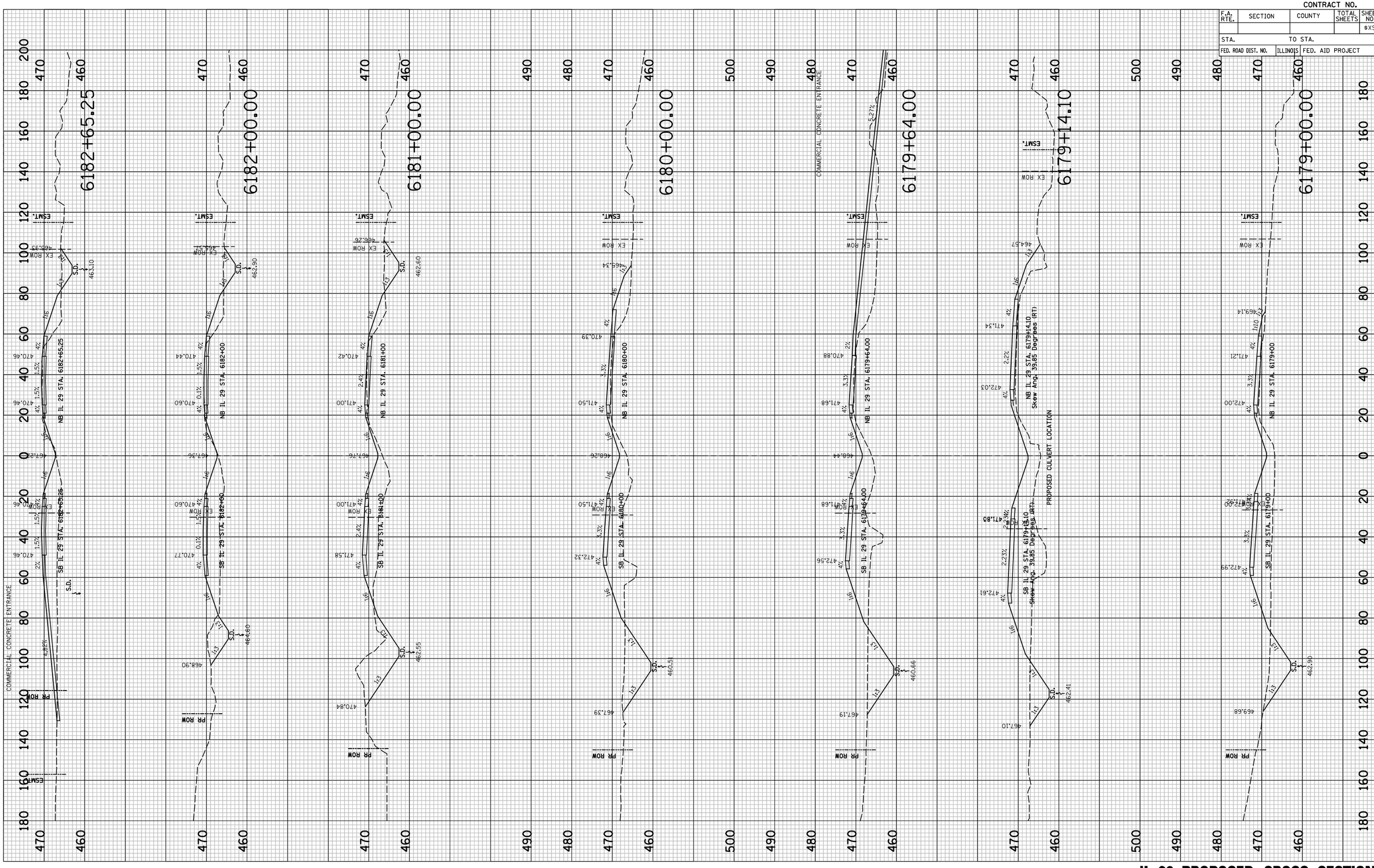

FINAL SURVEY	NOTE BOOK NO.	SURVEYED	PLOTTED	TEMPLATE	AREAS	AREAS CHECKED	BY	DATE

ORIGINAL SURVEY	NOTE BOOK NO.	SURVEYED	PLOTTED	TEMPLATE	AREAS	AREAS CHECKED	BY	DATE

PLOT DATE = 6/4/2010
FILE NAME = ...\8912CR361.sht
PLOT SCALE = 41.296 ' / IN.
USER NAME = Plotted by asantiag

IL 29 PROPOSED CROSS SECTIONS

CONTRACT NO.

F.A. RTE.	SECTION	COUNTY	TOTAL SHEETS	SHEET NO.
				$XS44
STA.	TO STA.			
FED. ROAD DIST. NO.	ILLINOIS	FED. AID PROJECT		

FINAL SURVEY	SURVEYED	BY	DATE
NOTE BOOK	PLOTTED		
NO.	TURN AREA		
	AREAS		
	AREAS CHECKED		

ORIGINAL SURVEY	SURVEYED	BY	DATE
NOTE BOOK	PLOTTED		
NO.	TURN AREA		
	AREAS		
	AREAS CHECKED		

PLOT DATE = 6/4/2010
FILE NAME = ..\0912CP381.mt
PLOT SCALE = 41.296 ' / IN.
USER NAME = Plotted by asantiag

IL 29 PROPOSED CROSS SECTIONS

CONTRACT NO.

F.A. RTE.	SECTION	COUNTY	TOTAL SHEETS	SHEET NO.
				$XS45
STA.	TO STA.			
FED. ROAD DIST. NO.	ILLINOIS	FED. AID PROJECT		

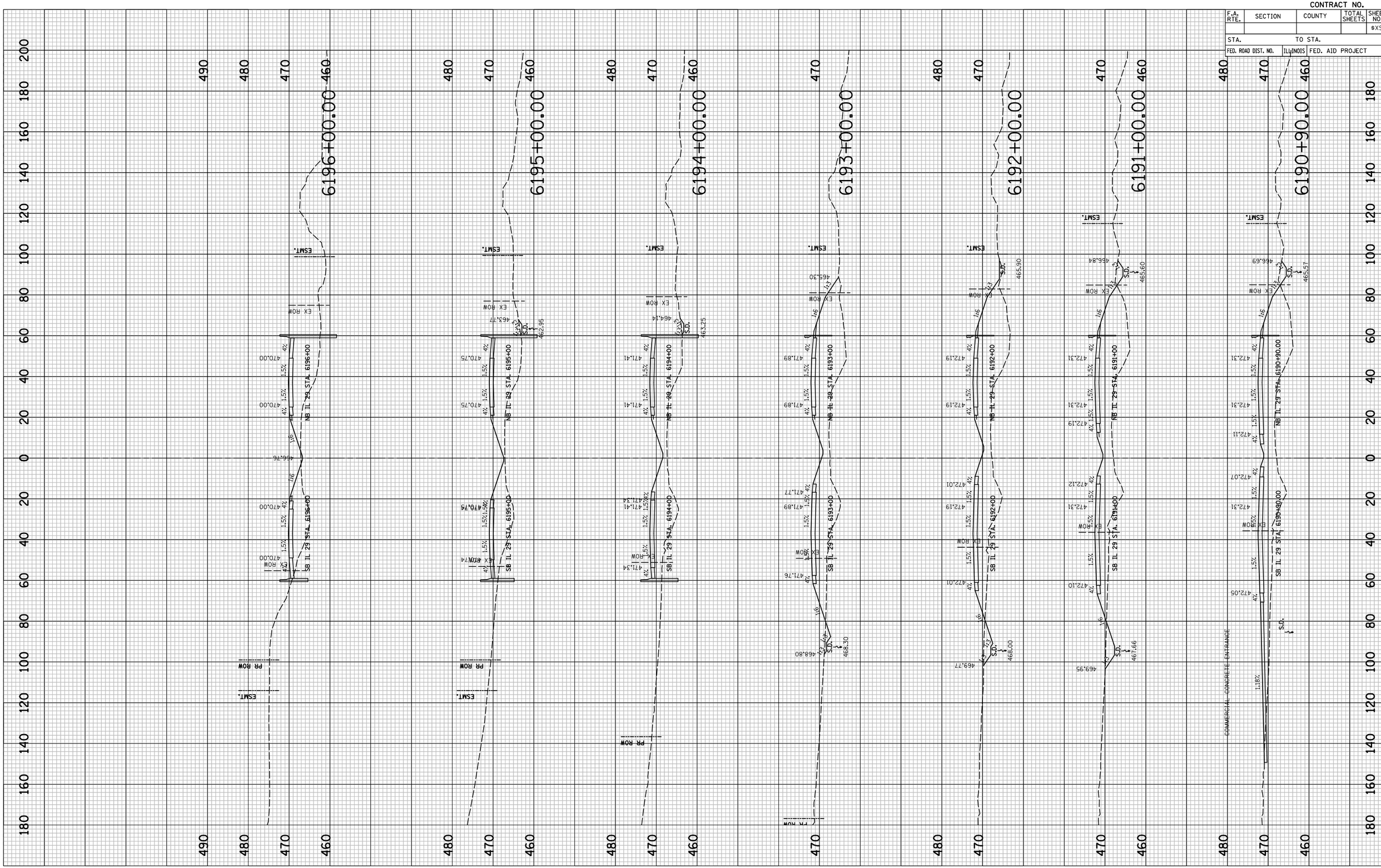

FINAL SURVEY		BY	DATE
NOTE BOOK	SURVEYED		
	PLOTTED		
	TEMPLATE		
	AREAS		
NO.	AREAS CHECKED		

ORIGINAL SURVEY		BY	DATE
NOTE BOOK	SURVEYED		
	PLOTTED		
	TEMPLATE		
	AREAS		
NO.	AREAS CHECKED		

PLOT DATE = 6/4/2010
FILE NAME = ...\8912CR361.sht
PLOT SCALE = 41.296 ' / IN.
USER NAME = Plotted by asentieg

IL 29 PROPOSED CROSS SECTIONS

CONTRACT NO.

F.A. RTE.	SECTION	COUNTY	TOTAL SHEETS	SHEET NO.
				$XS46
STA.		TO STA.		
FED. ROAD DIST. NO.	ILLINOIS	FED. AID PROJECT		

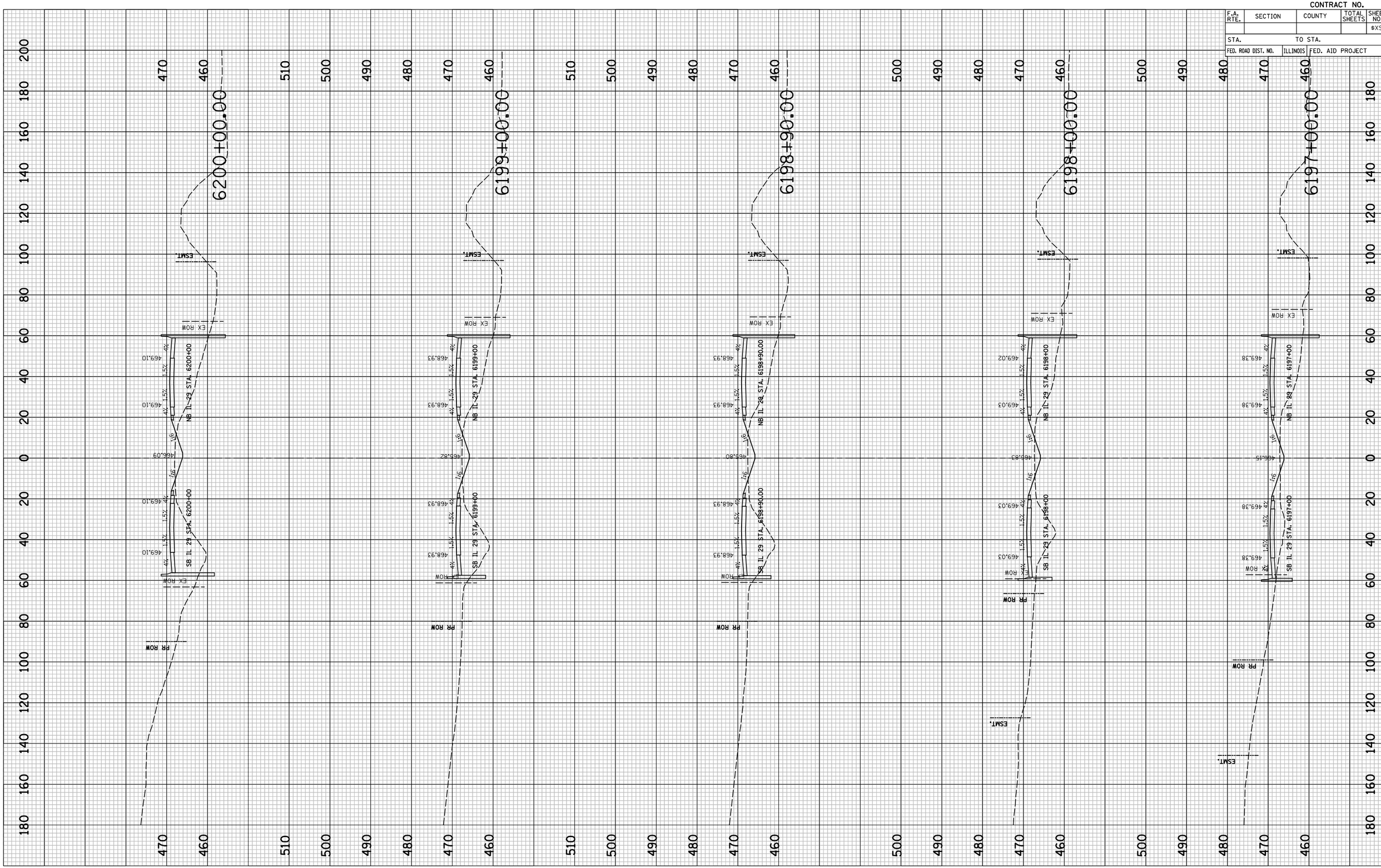

FINAL SURVEY | NOTE BOOK NO. | SURVEYED | PLOTTED | TEMPLATE | AREAS | AREAS CHECKED | BY | DATE

ORIGINAL SURVEY | NOTE BOOK NO. | SURVEYED | PLOTTED | TEMPLATE | AREAS | AREAS CHECKED | BY | DATE

PLOT DATE = 6/4/2010
FILE NAME = ...\8912CR361.sht
PLOT SCALE = 41.296 ' / IN.
USER NAME = Plotted by asantiag

IL 29 PROPOSED CROSS SECTIONS

CONTRACT NO.

F.A. RTE.	SECTION	COUNTY	TOTAL SHEETS	SHEET NO.
				$XS47
STA.	TO STA.			
FED. ROAD DIST. NO.	ILLINOIS	FED. AID PROJECT		

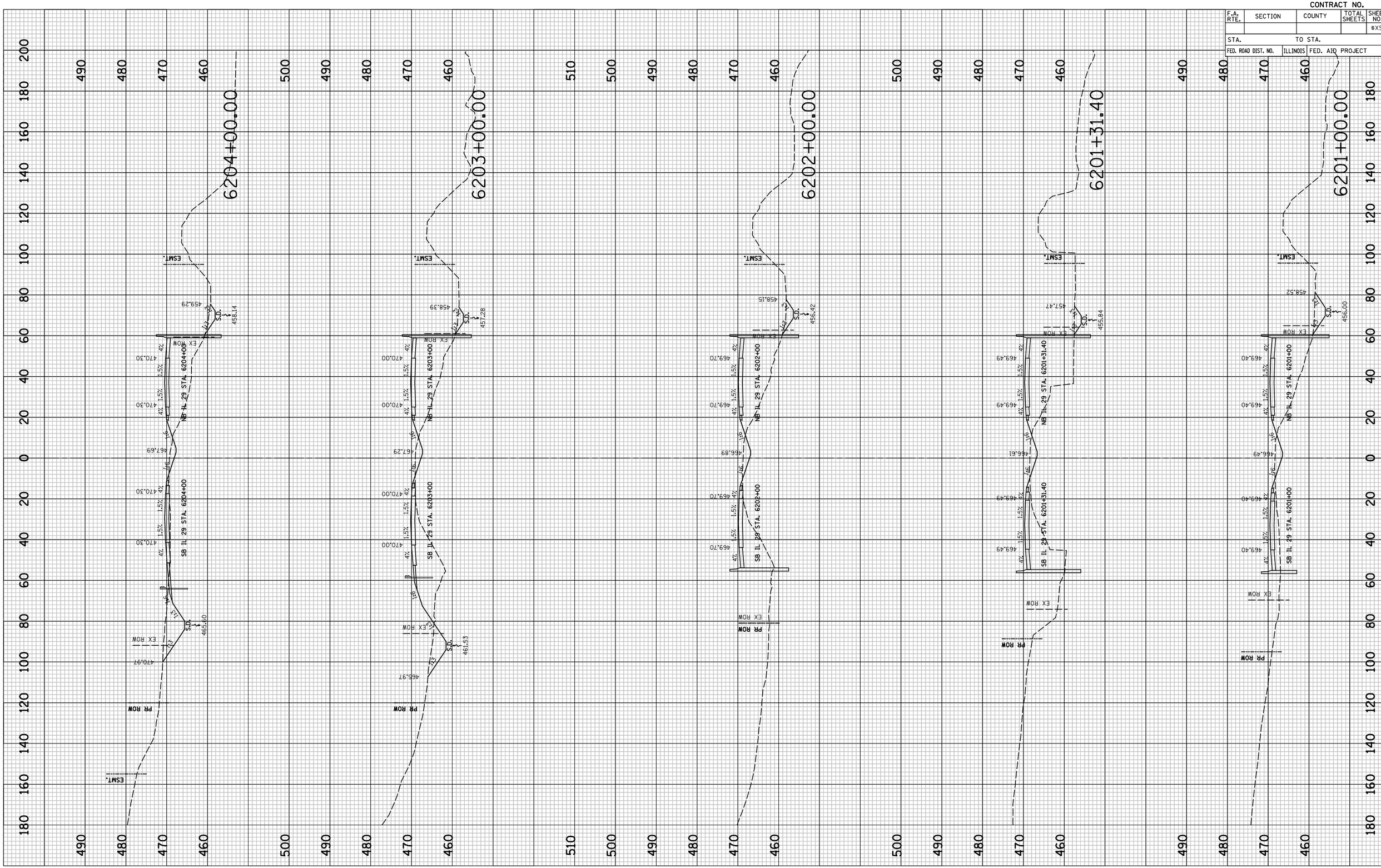

FINAL SURVEY		BY	DATE
NOTE BOOK	SURVEYED		
NO.	PLOTTED		
	TEMPLATE		
	AREAS		
	AREAS CHECKED		

ORIGINAL SURVEY		BY	DATE
NOTE BOOK	SURVEYED		
NO.	PLOTTED		
	TEMPLATE		
	AREAS		
	AREAS CHECKED		

PLOT DATE = 6/4/2010
FILE NAME = ...\8912CR361.sht
PLOT SCALE = 41.296 ' / IN.
USER NAME = Plotted by asantiag

IL 29 PROPOSED CROSS SECTIONS

CONTRACT NO.

F.A. RTE.	SECTION	COUNTY	TOTAL SHEETS	SHEET NO.
				$XS48
STA.	TO STA.			
FED. ROAD DIST. NO.	ILLINOIS	FED. AID PROJECT		

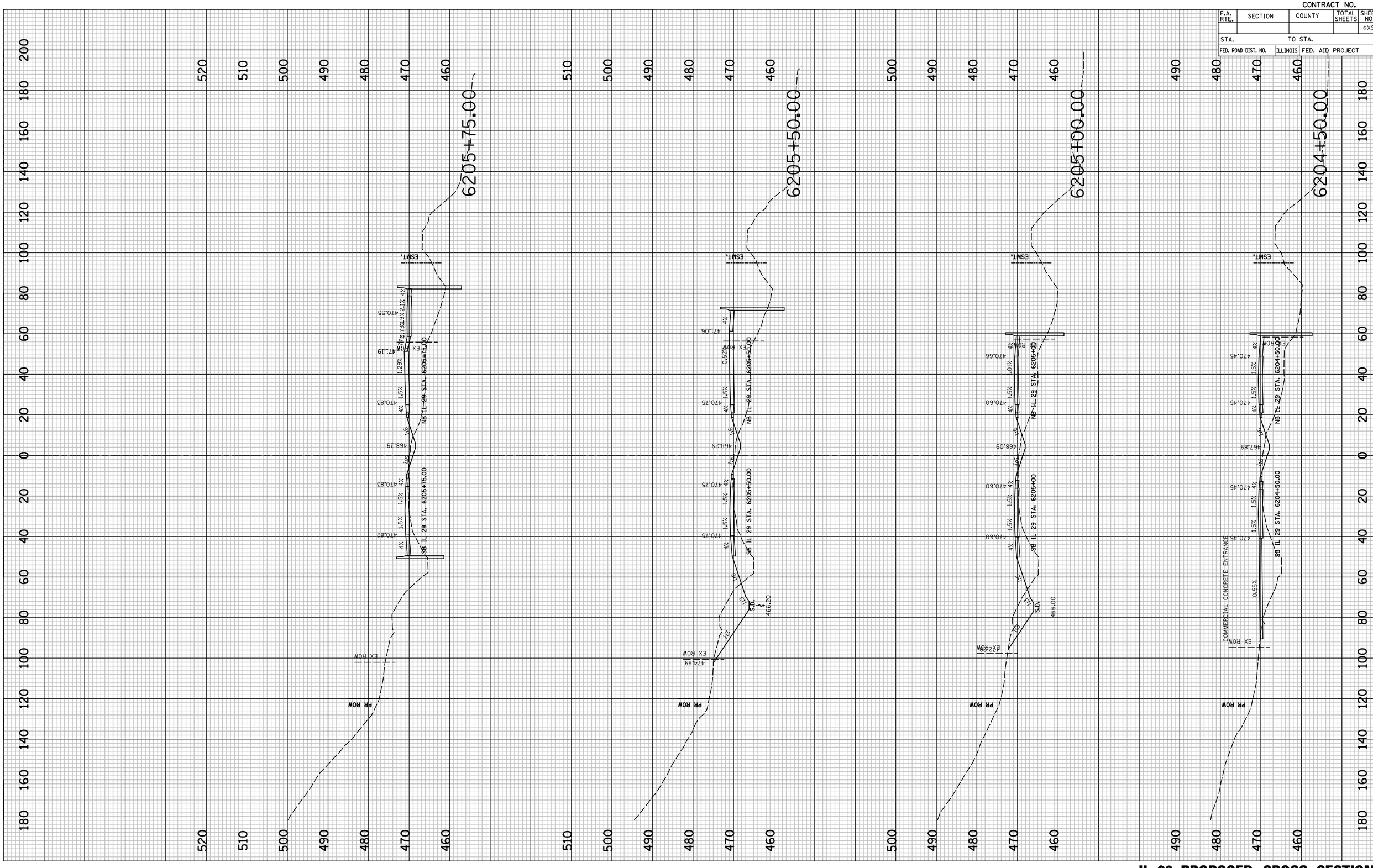

FINAL SURVEY		BY	DATE
NOTE BOOK	SURVEYED		
	PLOTTED		
	TEMPLATE		
	AREAS		
NO.	AREAS CHECKED		

ORIGINAL SURVEY		BY	DATE
NOTE BOOK	SURVEYED		
	PLOTTED		
	TEMPLATE		
	AREAS		
NO.	AREAS CHECKED		

PLOT DATE = 6/4/2010
FILE NAME = ...\8912CR361.sht
PLOT SCALE = 41.296 ' / IN.
USER NAME = Plotted by asantiag

IL 29 PROPOSED CROSS SECTIONS

CONTRACT NO.

F.A. RTE.	SECTION	COUNTY	TOTAL SHEETS	SHEET NO.
				$XS49
STA.		TO STA.		
FED. ROAD DIST. NO.	ILLINOIS	FED. AID PROJECT		

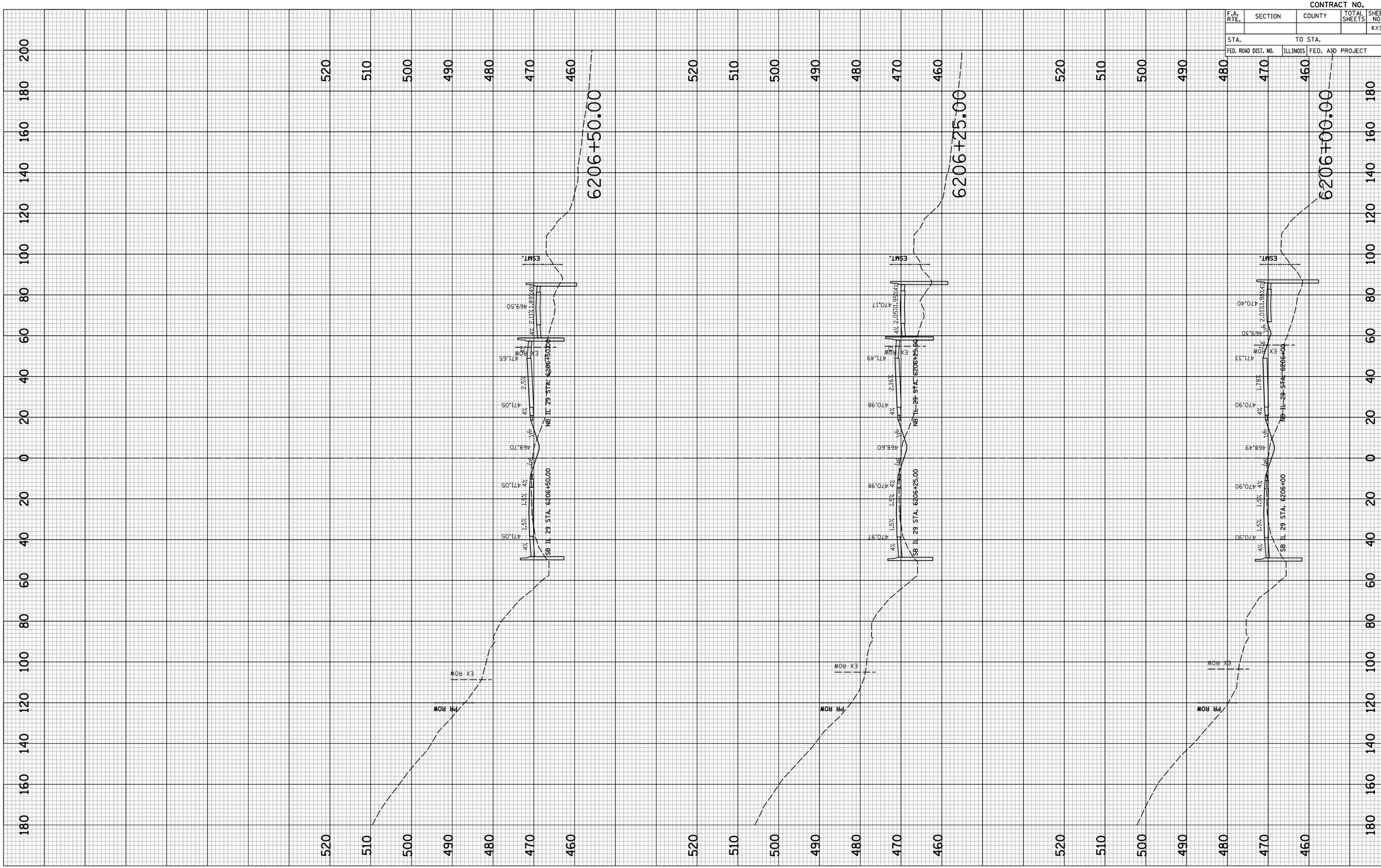

FINAL SURVEY
NOTE BOOK
NO.
SURVEYED
PLOTTED
TEMPLATE
AREAS
AREAS CHECKED
BY
DATE

ORIGINAL SURVEY
NOTE BOOK
NO.
SURVEYED
PLOTTED
TEMPLATE
AREAS
AREAS CHECKED
BY
DATE

PLOT DATE = 6/4/2010
FILE NAME = ...\8912CR361.sht
PLOT SCALE = 41.296 ' / IN.
USER NAME = Plotted by asantiag

IL 29 PROPOSED CROSS SECTIONS

CONTRACT NO.

F.A. RTE.	SECTION	COUNTY	TOTAL SHEETS	SHEET NO.
				$XS50
STA.		TO STA.		
FED. ROAD DIST. NO.	ILLINOIS	FED. AID PROJECT		

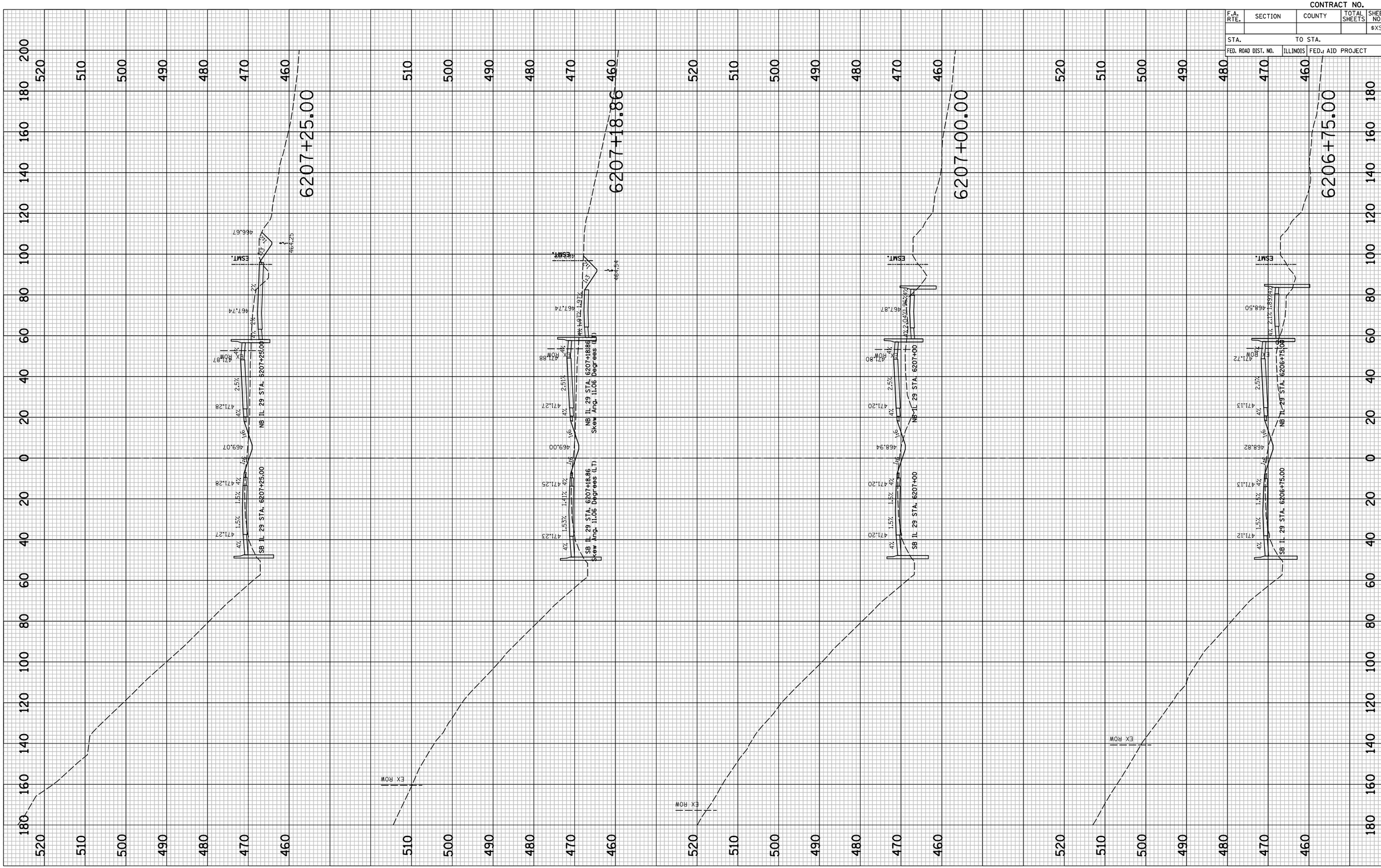

FINAL SURVEY		BY	DATE
NOTE BOOK	SURVEYED		
	PLOTTED		
	TEMPLATE		
	AREAS		
NO.	AREAS CHECKED		

ORIGINAL SURVEY		BY	DATE
NOTE BOOK	SURVEYED		
	PLOTTED		
	TEMPLATE		
	AREAS		
NO.	AREAS CHECKED		

PLOT DATE = 6/4/2010
FILE NAME = ...\8912CR361.sht
PLOT SCALE = 41.296 ' / IN.
USER NAME = Plotted by asentieg

IL 29 PROPOSED CROSS SECTIONS

PLOT DATE = 6/4/2010
FILE NAME = ...\8912CR361.sht
PLOT SCALE = 41.296 ' / IN.
USER NAME = Plotted by asantiag

ORIGINAL SURVEY		BY	DATE
	SURVEYED		
	PLOTTED		
NOTE BOOK	TEMPLATE		
	AREAS		
NO.	AREAS CHECKED		

FINAL SURVEY		BY	DATE
	SURVEYED		
	PLOTTED		
NOTE BOOK	TEMPLATE		
	AREAS		
NO.	AREAS CHECKED		

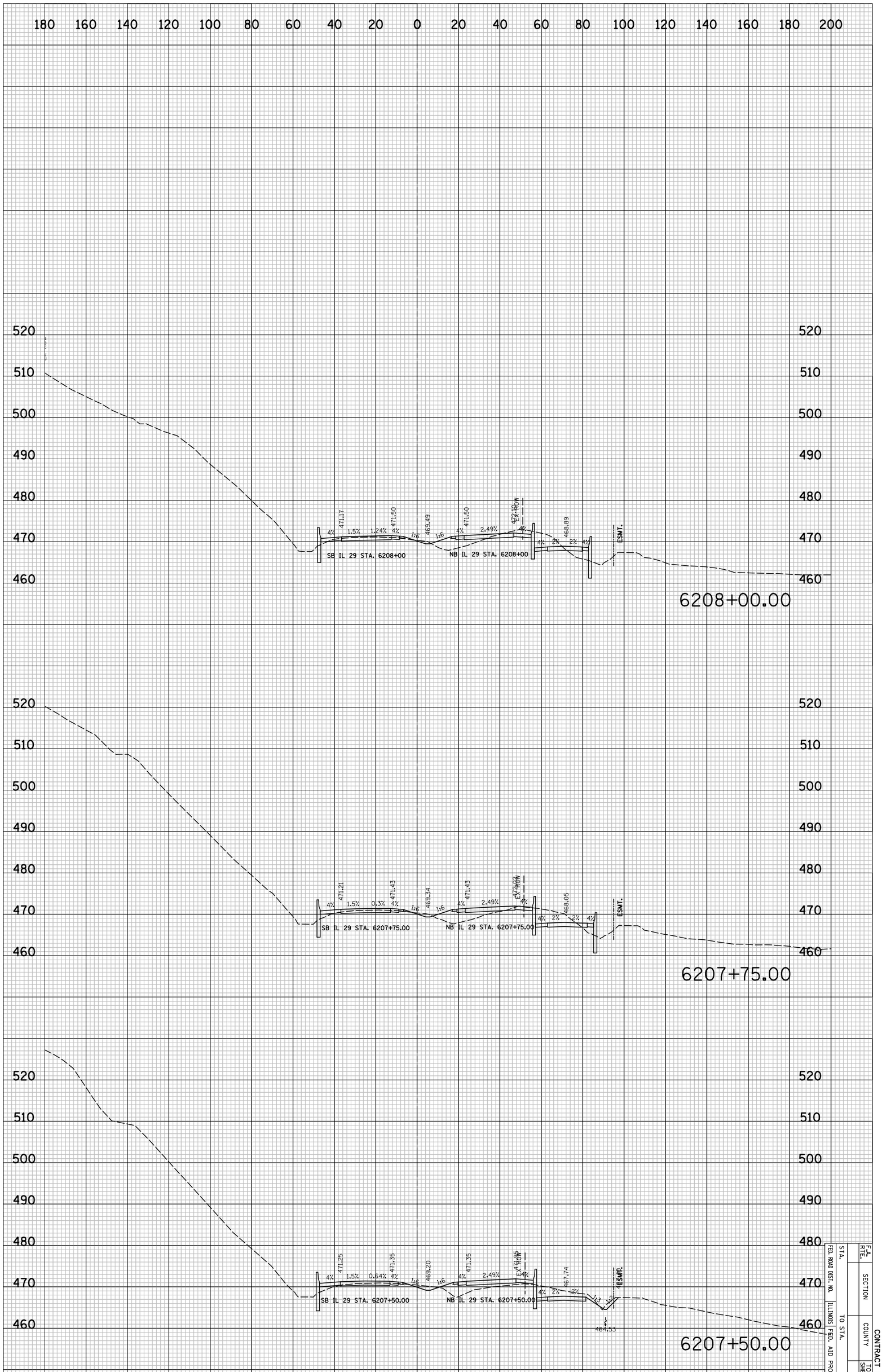

IL 29 PROPOSED CROSS SECTIONS

F.A. RTE.	SECTION		CONTRACT NO.
STA.		COUNTY	TOTAL SHEETS
FED. ROAD DIST. NO.	ILLINOIS FED. AID PROJECT		SHEET NO.
TO STA.			#XX51

CONTRACT NO.

F.A. RTE.	SECTION	COUNTY	TOTAL SHEETS	SHEET NO.
				$XS52
STA.		TO STA.		
FED. ROAD DIST. NO.	ILLINOIS	FED. AID PROJECT		

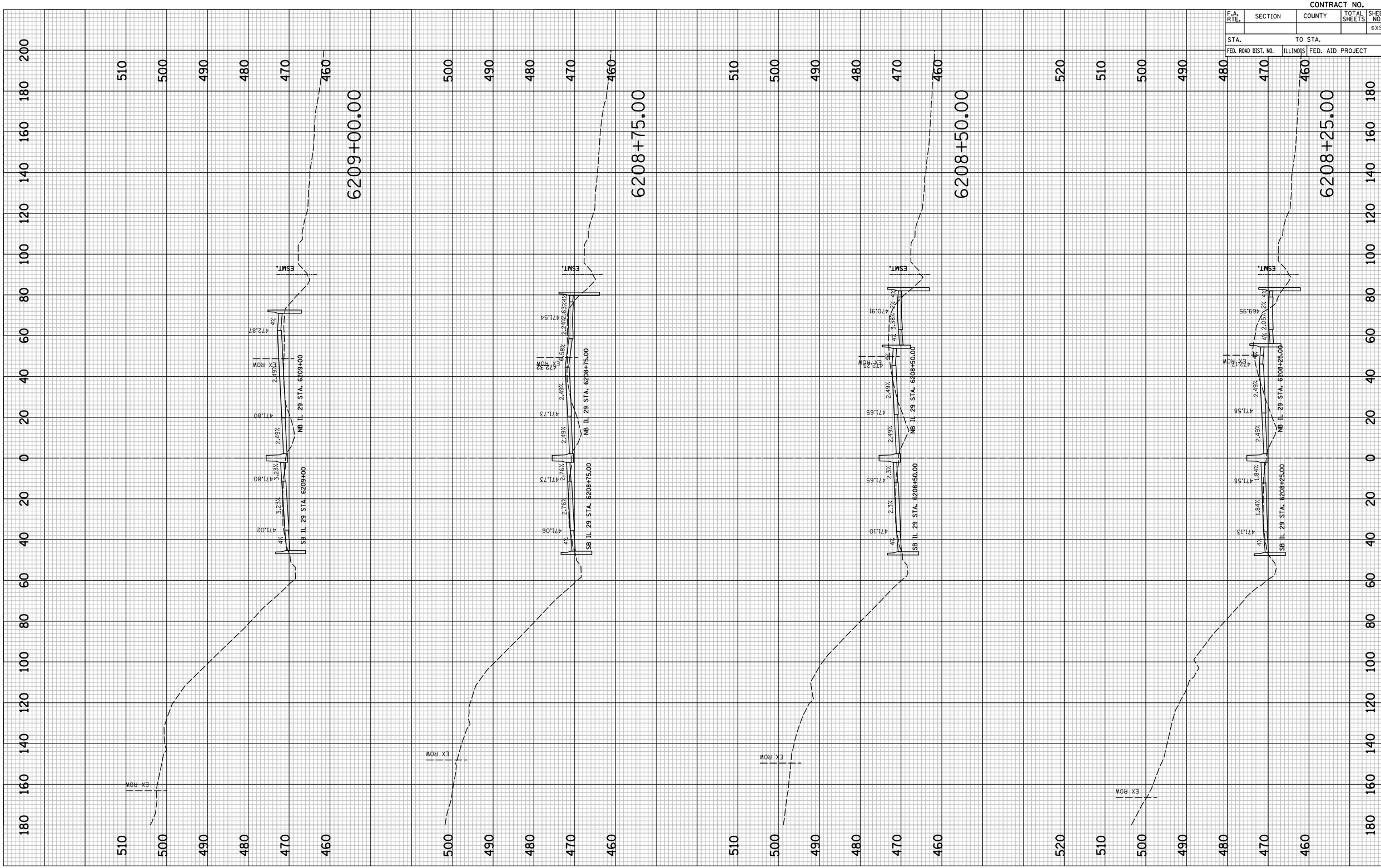

FINAL SURVEY | NOTE BOOK NO. | SURVEYED | PLOTTED | TEMPLATE | AREAS | AREAS CHECKED | BY | DATE

ORIGINAL SURVEY | NOTE BOOK NO. | SURVEYED | PLOTTED | TEMPLATE | AREAS | AREAS CHECKED | BY | DATE

PLOT DATE = 6/4/2010
FILE NAME = ...\8912CR361.sht
PLOT SCALE = 41.296 ' / IN.
USER NAME = Plotted by asantiag

IL 29 PROPOSED CROSS SECTIONS

CONTRACT NO.

F.A. RTE.	SECTION	COUNTY	TOTAL SHEETS	SHEET NO.
				$XS53
STA.		TO STA.		
FED. ROAD DIST. NO.	ILLINOIS	FED. AID PROJECT		

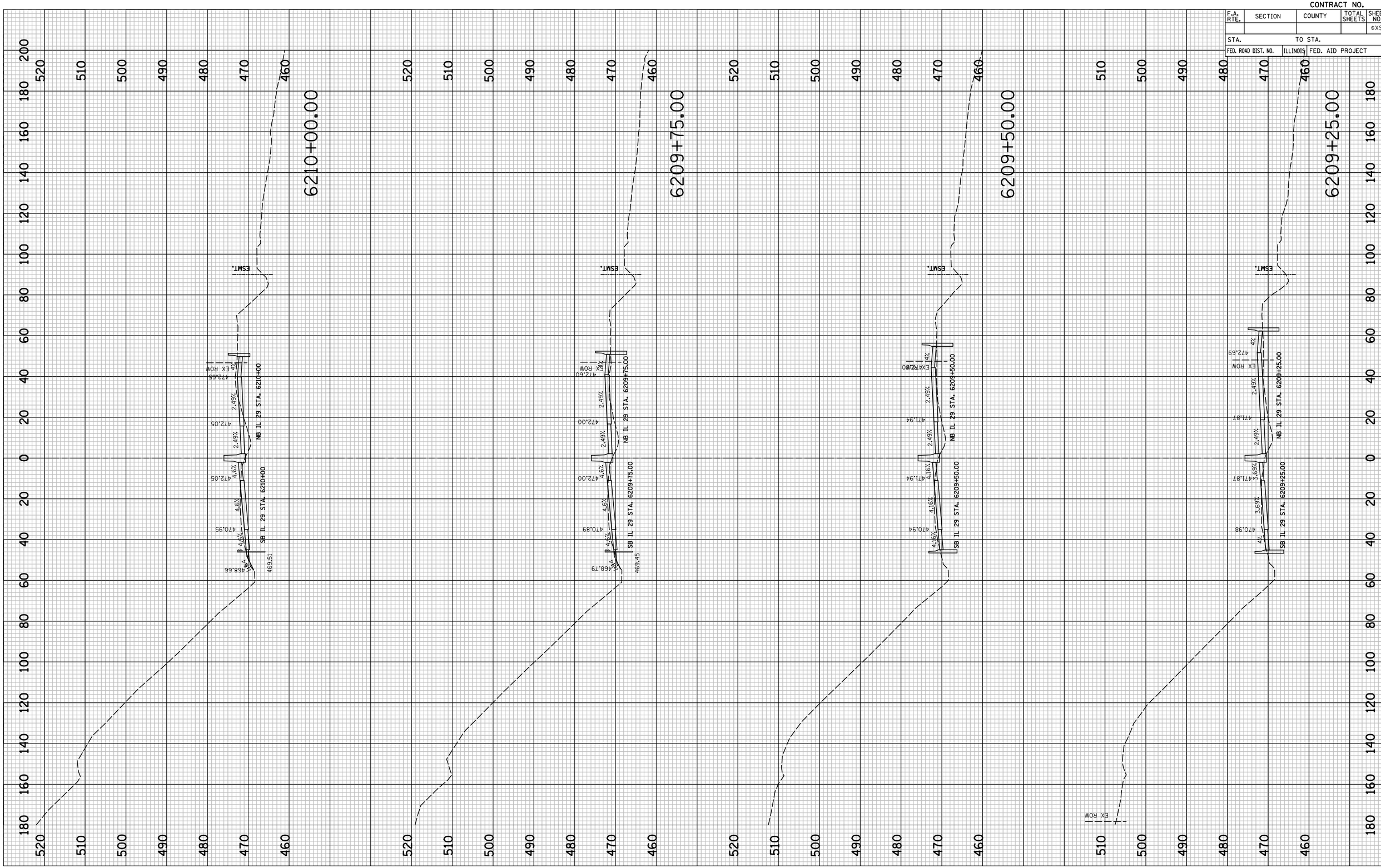

FINAL SURVEY		BY	DATE
NOTE BOOK	SURVEYED		
NO.	PLOTTED		
	TEMPLATE		
	AREAS		
	AREAS CHECKED		

ORIGINAL SURVEY		BY	DATE
NOTE BOOK	SURVEYED		
NO.	PLOTTED		
	TEMPLATE		
	AREAS		
	AREAS CHECKED		

PLOT DATE = 6/4/2010
FILE NAME = ...\8912CR361.sht
PLOT SCALE = 41.296 ' / IN.
USER NAME = Plotted by asantiag

IL 29 PROPOSED CROSS SECTIONS

CONTRACT NO.

F.A. RTE.	SECTION	COUNTY	TOTAL SHEETS	SHEET NO.
				$XS54
STA.		TO STA.		
FED. ROAD DIST. NO.	ILLINOIS	FED. AID PROJECT		

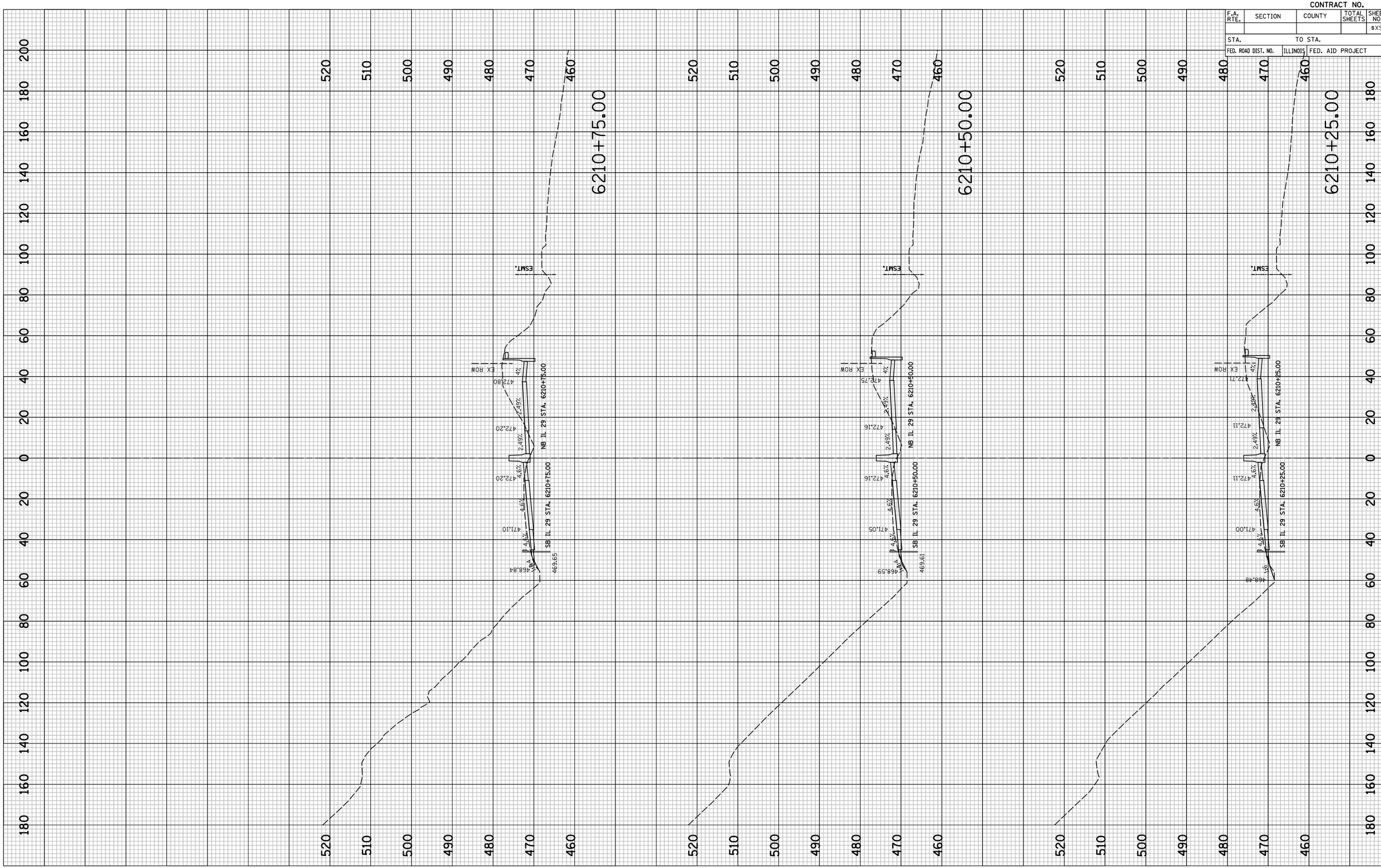

FINAL SURVEY		BY	DATE
NOTE BOOK	SURVEYED		
NO.	PLOTTED		
	TEMPLATE		
	AREAS		
	AREAS CHECKED		

ORIGINAL SURVEY		BY	DATE
NOTE BOOK	SURVEYED		
NO.	PLOTTED		
	TEMPLATE		
	AREAS		
	AREAS CHECKED		

PLOT DATE = 6/4/2010
FILE NAME = ...\8912CR361.sht
PLOT SCALE = 41.296 ' / IN.
USER NAME = Plotted by asantiag

IL 29 PROPOSED CROSS SECTIONS

PLOT DATE = 6/4/2010
FILE NAME = ...\8912CR361.sht
PLOT SCALE = 41.296 ' / IN.
USER NAME = Plotted by asantiag

ORIGINAL SURVEY		BY	DATE
	SURVEYED		
	PLOTTED		
NOTE BOOK	TEMPLATE		
	AREAS		
NO.	AREAS CHECKED		

FINAL SURVEY		BY	DATE
	SURVEYED		
	PLOTTED		
NOTE BOOK	TEMPLATE		
	AREAS		
NO.	AREAS CHECKED		

IL 29 PROPOSED CROSS SECTIONS

F.A. RTE.	SECTION		CONTRACT NO.
STA.		COUNTY	
FED. ROAD DIST. NO.			TOTAL SHEETS
ILLINOIS FED. AID PROJECT	TO STA.		SHEET NO.
			8X5S5

PLOT DATE = 6/4/2010
FILE NAME = ...\8912CR361.sht
PLOT SCALE = 41.296 ' / IN.
USER NAME = Plotted by asantiag

ORIGINAL SURVEY		BY	DATE
	SURVEYED		
	PLOTTED		
NOTE BOOK	TEMPLATE		
	AREAS		
NO.	AREAS CHECKED		

FINAL SURVEY		BY	DATE
	SURVEYED		
	PLOTTED		
NOTE BOOK	TEMPLATE		
	AREAS		
NO.	AREAS CHECKED		

IL 29 PROPOSED CROSS SECTIONS

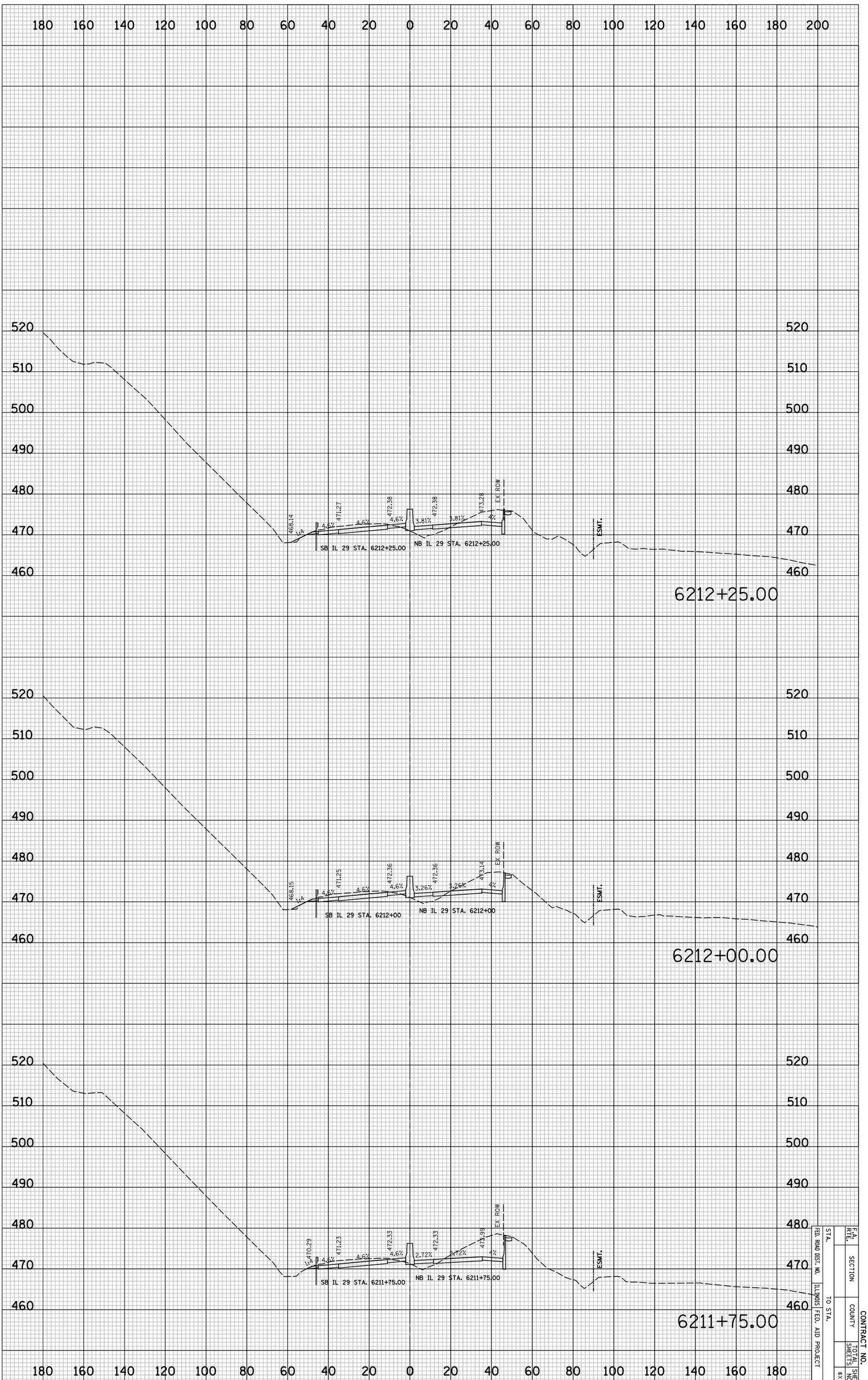

FED. ROAD DIST. NO.	F.A. RTE.
ILLINOIS FED. AID PROJECT	SECTION
STA. TO STA.	COUNTY
	TOTAL SHEETS
	SHEET NO.
	CONTRACT NO.

8X5566

PLOT DATE = 6/4/2010
FILE NAME = ...\8912CR361.sht
PLOT SCALE = 41.296 ' / IN.
USER NAME = Plotted by esantiag

ORIGINAL SURVEY		BY	DATE
	SURVEYED		
	PLOTTED		
NOTE BOOK	TEMPLATE		
	AREAS		
NO.	AREAS CHECKED		

FINAL SURVEY		BY	DATE
	SURVEYED		
	PLOTTED		
NOTE BOOK	TEMPLATE		
	AREAS		
NO.	AREAS CHECKED		

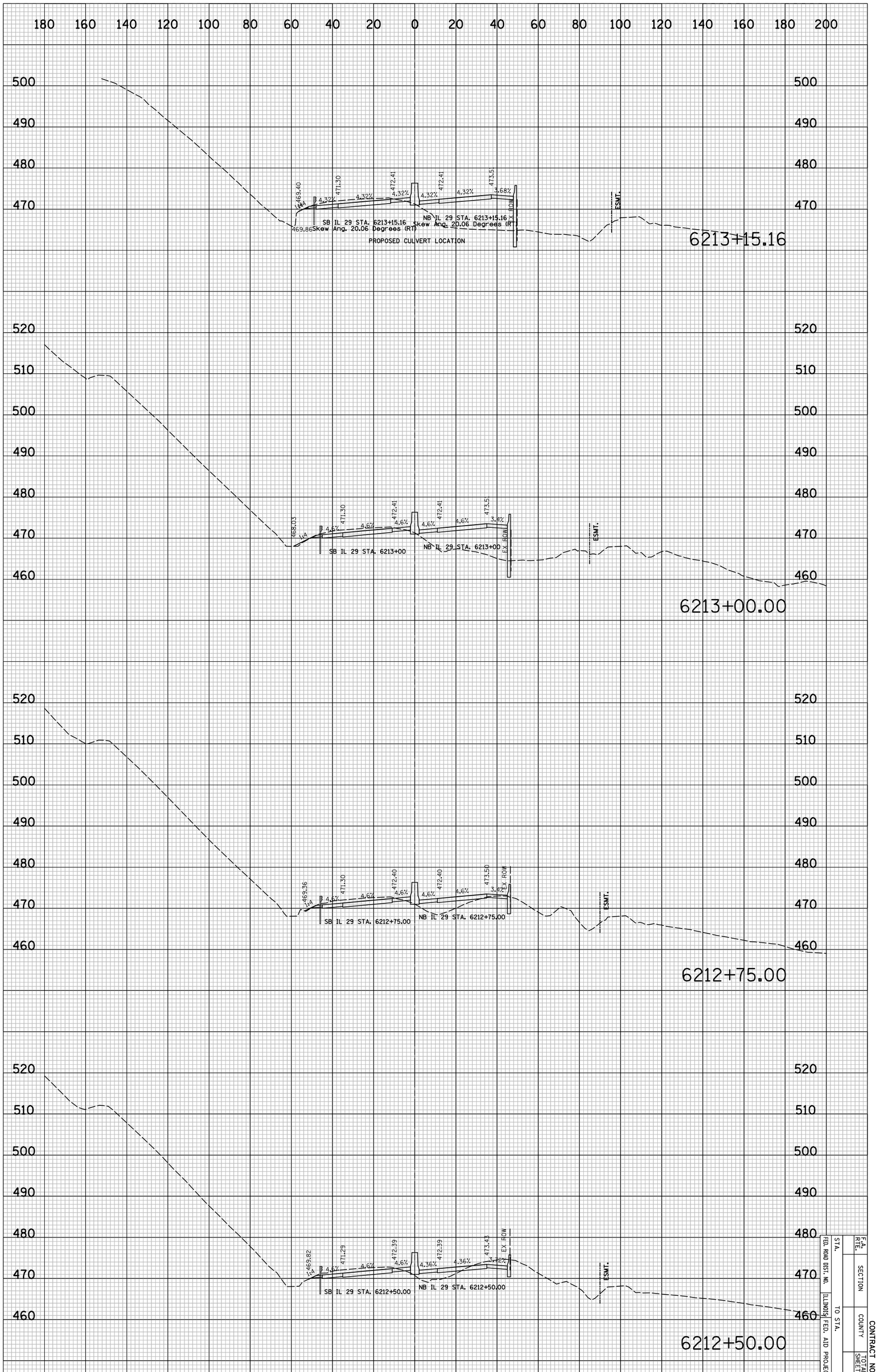

IL 29 PROPOSED CROSS SECTIONS

STA.		F.A. RTE.	CONTRACT NO.
FED. ROAD DIST. NO.	SECTION		
ILLINOIS FED. AID PROJECT	COUNTY	TOTAL SHEETS	SHEET NO.
TO STA.			8XX557

CONTRACT NO.

F.A. RTE.	SECTION	COUNTY	TOTAL SHEETS	SHEET NO.
				$XS58
STA.		TO STA.		
FED. ROAD DIST. NO.	ILLINOIS	FED. AID PROJECT		

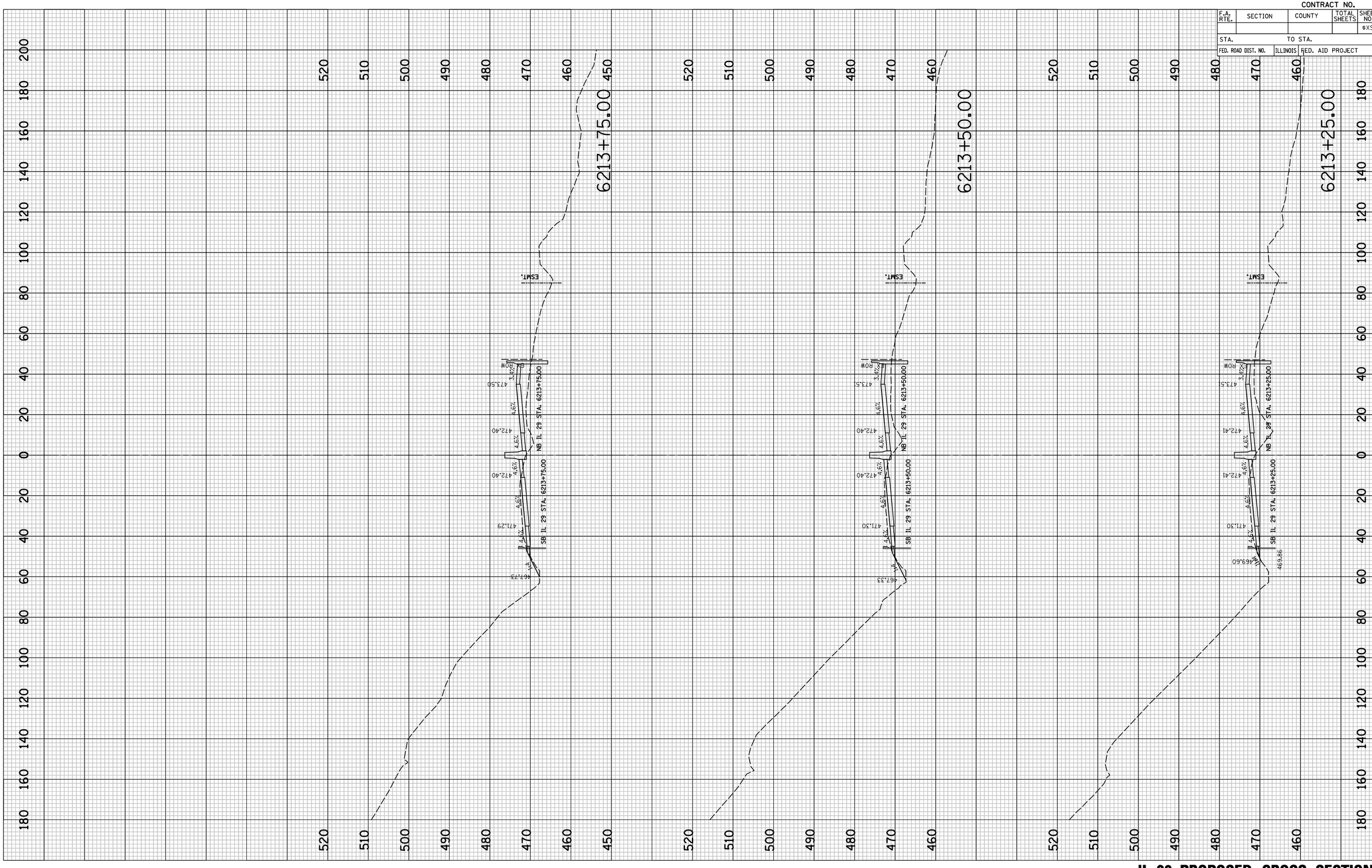

FINAL SURVEY	SURVEYED	BY	DATE
NOTE BOOK	PLOTTED		
NO.	TEMPLATE		
	AREAS		
	AREAS CHECKED		

ORIGINAL SURVEY	SURVEYED	BY	DATE
NOTE BOOK	PLOTTED		
NO.	TEMPLATE		
	AREAS		
	AREAS CHECKED		

PLOT DATE = 6/4/2010
FILE NAME = ...\8912CR361.sht
PLOT SCALE = 41.296 ' / IN.
USER NAME = Plotted by asantiag

IL 29 PROPOSED CROSS SECTIONS

CONTRACT NO.

F.A. RTE.	SECTION	COUNTY	TOTAL SHEETS	SHEET NO.
				$XS59
STA.		TO STA.		
FED. ROAD DIST. NO.	ILLINOIS	FED. AID PROJECT		

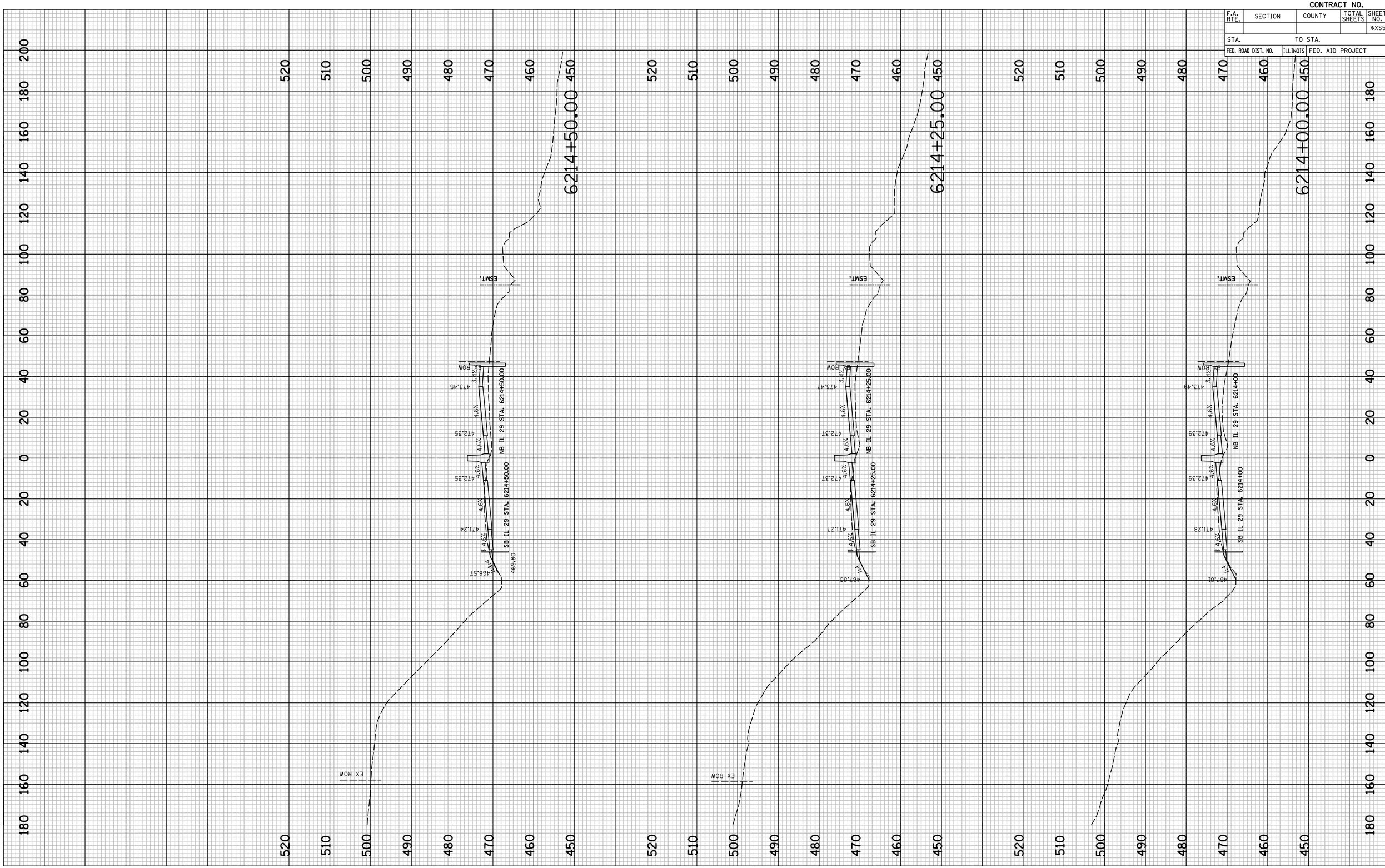

FINAL SURVEY | NOTE BOOK NO. | SURVEYED | PLOTTED | TEMPLATE | AREAS | AREAS CHECKED | BY | DATE

ORIGINAL SURVEY | NOTE BOOK NO. | SURVEYED | PLOTTED | TEMPLATE | AREAS | AREAS CHECKED | BY | DATE

PLOT DATE = 6/4/2010
FILE NAME = ...\8912CR361.sht
PLOT SCALE = 41.296 ' / IN.
USER NAME = Plotted by asantiag

IL 29 PROPOSED CROSS SECTIONS

CONTRACT NO.

F.A. RTE.	SECTION	COUNTY	TOTAL SHEETS	SHEET NO.
				#XS60

STA. TO STA.

FED. ROAD DIST. NO. | ILLINOIS | FED. AID PROJECT

FINAL SURVEY	BY	DATE
NOTE BOOK	SURVEYED	
NO.	PLOTTED	
	TOPOGRAPHY	
	AREAS	
	AREAS CHECKED	

ORIGINAL SURVEY	BY	DATE
NOTE BOOK	SURVEYED	
NO.	PLOTTED	
	TOPOGRAPHY	
	AREAS	
	AREAS CHECKED	

PLOT DATE = 6/4/2010
FILE NAME = ...\B912CR36\sht
PLOT SCALE = 41.296 ' / IN.
USER NAME = Plotted by asantiag

IL 29 PROPOSED CROSS SECTIONS

CONTRACT NO.

F.A. RTE.	SECTION	COUNTY	TOTAL SHEETS	SHEET NO.
				#XS61
STA.	TO STA.			
FED. ROAD DIST. NO.	ILLINOIS	FED. AID PROJECT		

FINAL SURVEY	SURVEYED	BY	DATE
NOTE BOOK	PLOTTED		
NO.	DRAWN AT		
	AREAS		
	AREAS CHECKED		

ORIGINAL SURVEY	SURVEYED	BY	DATE
NOTE BOOK	PLOTTED		
NO.	DRAWN AT		
	AREAS		
	AREAS CHECKED		

PLOT DATE = 6/4/2010
FILE NAME = ...\B912CR36\sht
PLOT SCALE = 41.296 ' / IN.
USER NAME = Plotted by asantiag

IL 29 PROPOSED CROSS SECTIONS

CONTRACT NO.

F.A. RTE.	SECTION	COUNTY	TOTAL SHEETS	SHEET NO.
				$XS62
STA.	TO STA.			
FED. ROAD DIST. NO.	ILLINOIS	FED. AID PROJECT		

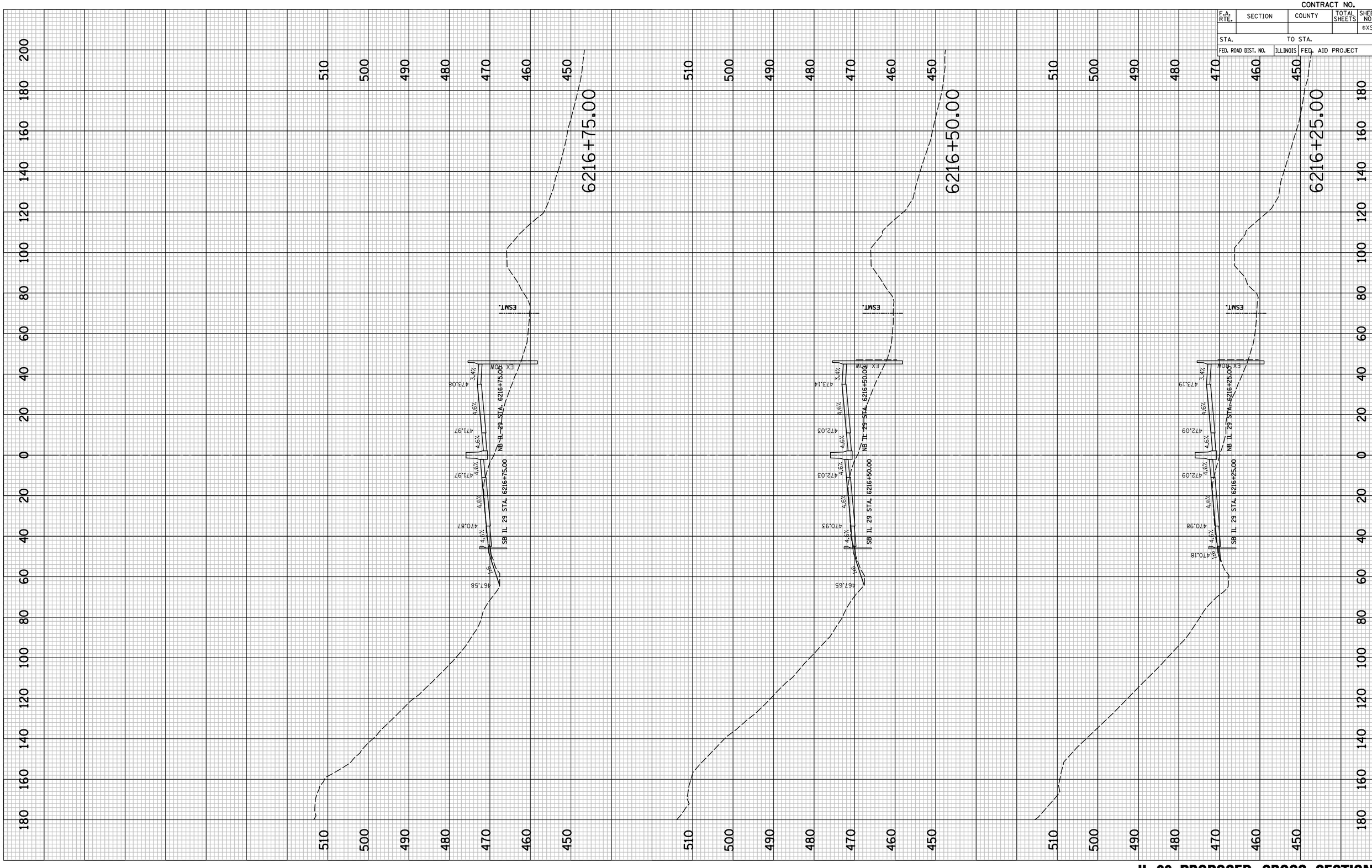

FINAL SURVEY | NOTE BOOK NO. | SURVEYED | PLOTTED | TEMPLATE | AREAS | AREAS CHECKED | BY | DATE

ORIGINAL SURVEY | NOTE BOOK NO. | SURVEYED | PLOTTED | TEMPLATE | AREAS | AREAS CHECKED | BY | DATE

PLOT DATE = 6/4/2010
FILE NAME = ...\8912CR361.sht
PLOT SCALE = 41.296 ' / IN.
USER NAME = Plotted by asantiag

IL 29 PROPOSED CROSS SECTIONS

CONTRACT NO.

F.A. RTE.	SECTION	COUNTY	TOTAL SHEETS	SHEET NO.
				$XS63
STA.		TO STA.		
FED. ROAD DIST. NO.	ILLINOIS	FED. AID PROJECT		

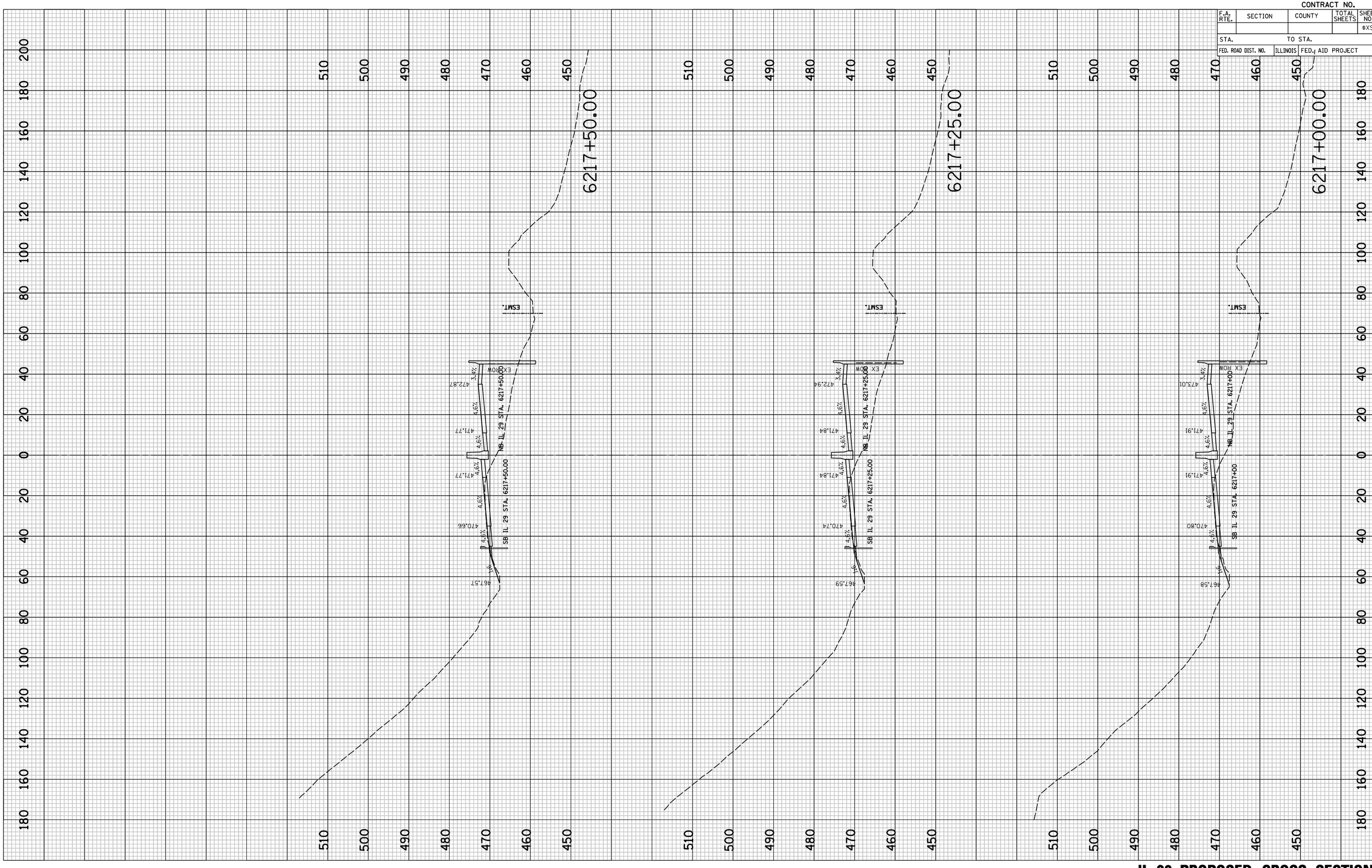

FINAL SURVEY | NOTE BOOK NO. | SURVEYED | PLOTTED | TEMPLATE | AREAS | AREAS CHECKED | BY | DATE

ORIGINAL SURVEY | NOTE BOOK NO. | SURVEYED | PLOTTED | TEMPLATE | AREAS | AREAS CHECKED | BY | DATE

PLOT DATE = 6/4/2010
FILE NAME = ...\8912CR361.sht
PLOT SCALE = 41.296 ' / IN.
USER NAME = Plotted by asantiag

IL 29 PROPOSED CROSS SECTIONS

CONTRACT NO.

F.A. RTE.	SECTION	COUNTY	TOTAL SHEETS	SHEET NO.
				$XS64
STA.	TO STA.			
FED. ROAD DIST. NO.	ILLINOIS	FED. AID PROJECT		

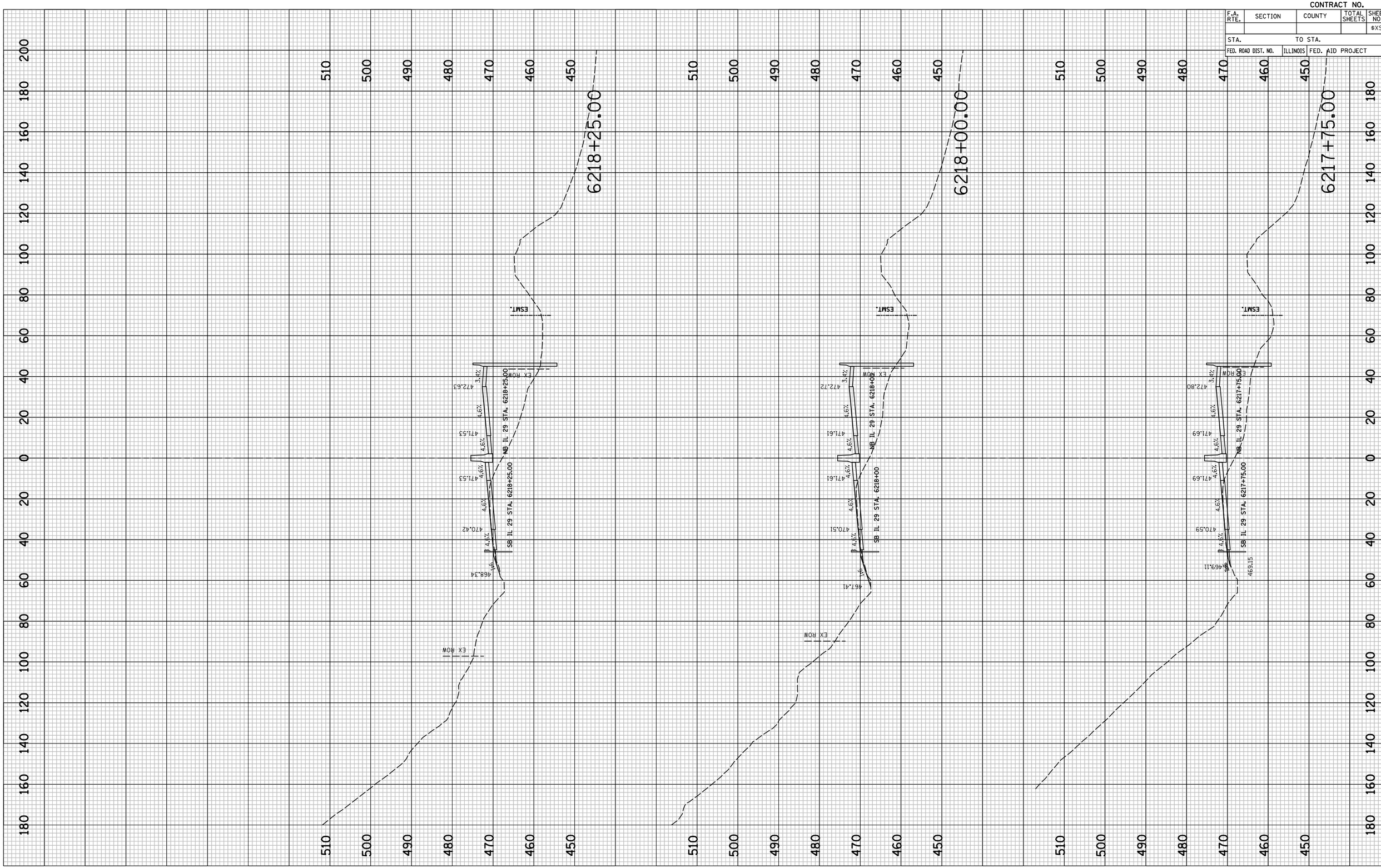

FINAL SURVEY | NOTE BOOK NO. | SURVEYED | PLOTTED | TEMPLATE | AREAS | AREAS CHECKED | BY | DATE

ORIGINAL SURVEY | NOTE BOOK NO. | SURVEYED | PLOTTED | TEMPLATE | AREAS | AREAS CHECKED | BY | DATE

PLOT DATE = 6/4/2010
FILE NAME = ...\8912CR361.sht
PLOT SCALE = 41.296 ' / IN.
USER NAME = Plotted by asantieg

IL 29 PROPOSED CROSS SECTIONS

CONTRACT NO.

F.A. RTE.	SECTION	COUNTY	TOTAL SHEETS	SHEET NO.
				$XS65
STA.		TO STA.		
FED. ROAD DIST. NO.	ILLINOIS	FED. AID PROJECT		

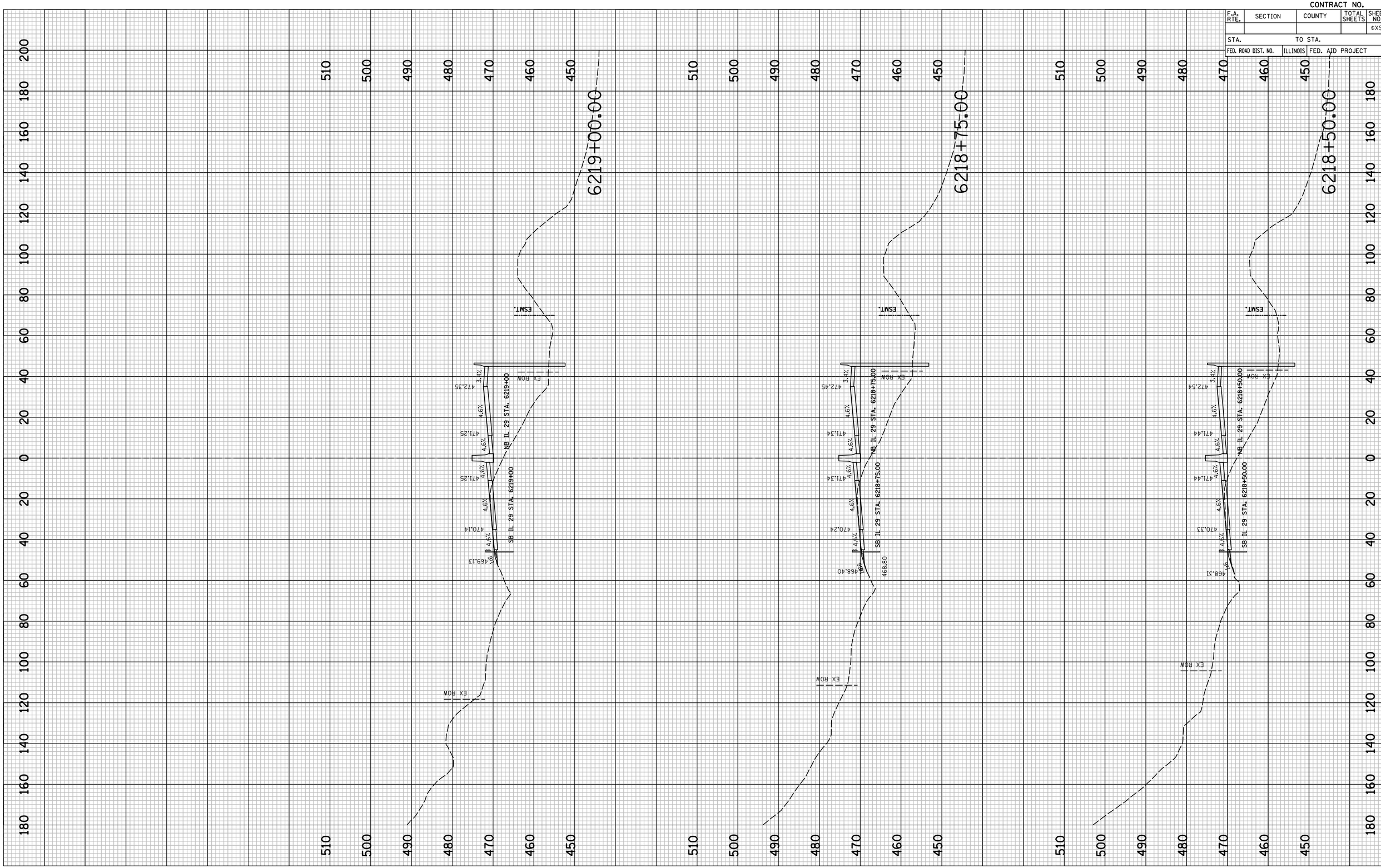

FINAL SURVEY
NOTE BOOK NO.
SURVEYED
PLOTTED
TEMPLATE
AREAS
AREAS CHECKED
BY
DATE

ORIGINAL SURVEY
NOTE BOOK NO.
SURVEYED
PLOTTED
TEMPLATE
AREAS
AREAS CHECKED
BY
DATE

PLOT DATE = 6/4/2010
FILE NAME = ...\8912CR361.sht
PLOT SCALE = 41.296 ' / IN.
USER NAME = Plotted by asantag

IL 29 PROPOSED CROSS SECTIONS

CONTRACT NO.

F.A. RTE.	SECTION	COUNTY	TOTAL SHEETS	SHEET NO.
				$XS66
STA.	TO STA.			
FED. ROAD DIST. NO.	ILLINOIS	FED. AID PROJECT		

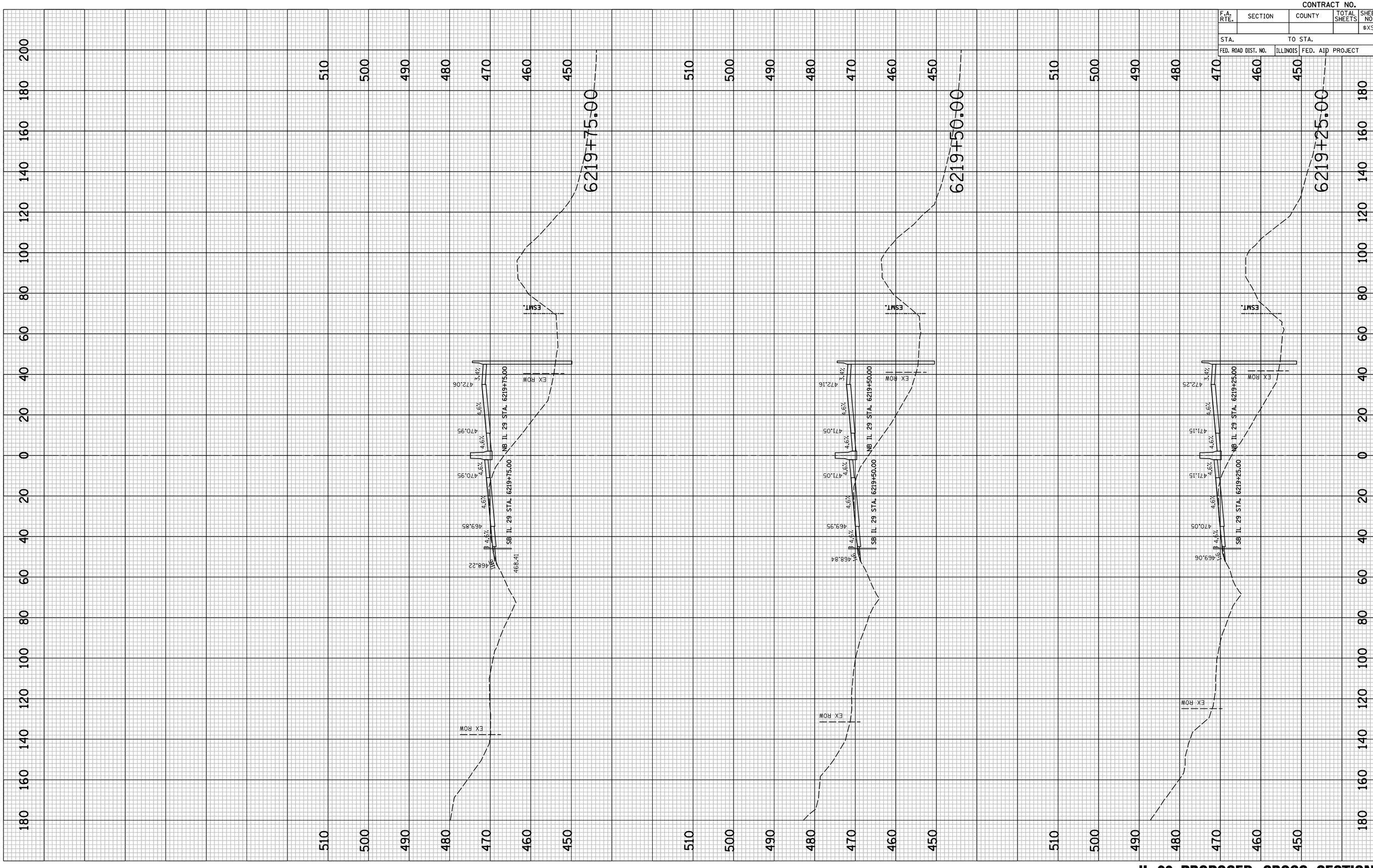

FINAL SURVEY | NOTE BOOK NO. | SURVEYED | PLOTTED | TEMPLATE | AREAS | AREAS CHECKED | BY | DATE

ORIGINAL SURVEY | NOTE BOOK NO. | SURVEYED | PLOTTED | TEMPLATE | AREAS | AREAS CHECKED | BY | DATE

PLOT DATE = 6/4/2010
FILE NAME = ...\8912CR361.sht
PLOT SCALE = 41.296 ' / IN.
USER NAME = Plotted by asantiag

IL 29 PROPOSED CROSS SECTIONS

CONTRACT NO.

F.A. RTE.	SECTION	COUNTY	TOTAL SHEETS	SHEET NO.
				#XS67
STA.	TO STA.			
FED. ROAD DIST. NO.	ILLINOIS	FED. AID PROJECT		

FINAL SURVEY	SURVEYED
	PLOTTED
NOTE BOOK	DRAWN AT
	AREAS
NO.	AREAS CHECKED

BY	DATE

ORIGINAL SURVEY	SURVEYED
	PLOTTED
NOTE BOOK	DRAWN AT
	AREAS
NO.	AREAS CHECKED

BY	DATE

PLOT DATE = 6/4/2010
FILE NAME = ...\B912CFR36L.sht
PLOT SCALE = 41.296 ' / IN.
USER NAME = Plotted by asantiag

IL 29 PROPOSED CROSS SECTIONS

CONTRACT NO.

F.A. RTE.	SECTION	COUNTY	TOTAL SHEETS	SHEET NO.
				$XS68
STA.		TO STA.		
FED. ROAD DIST. NO.	ILLINOIS	FED. AID PROJECT		

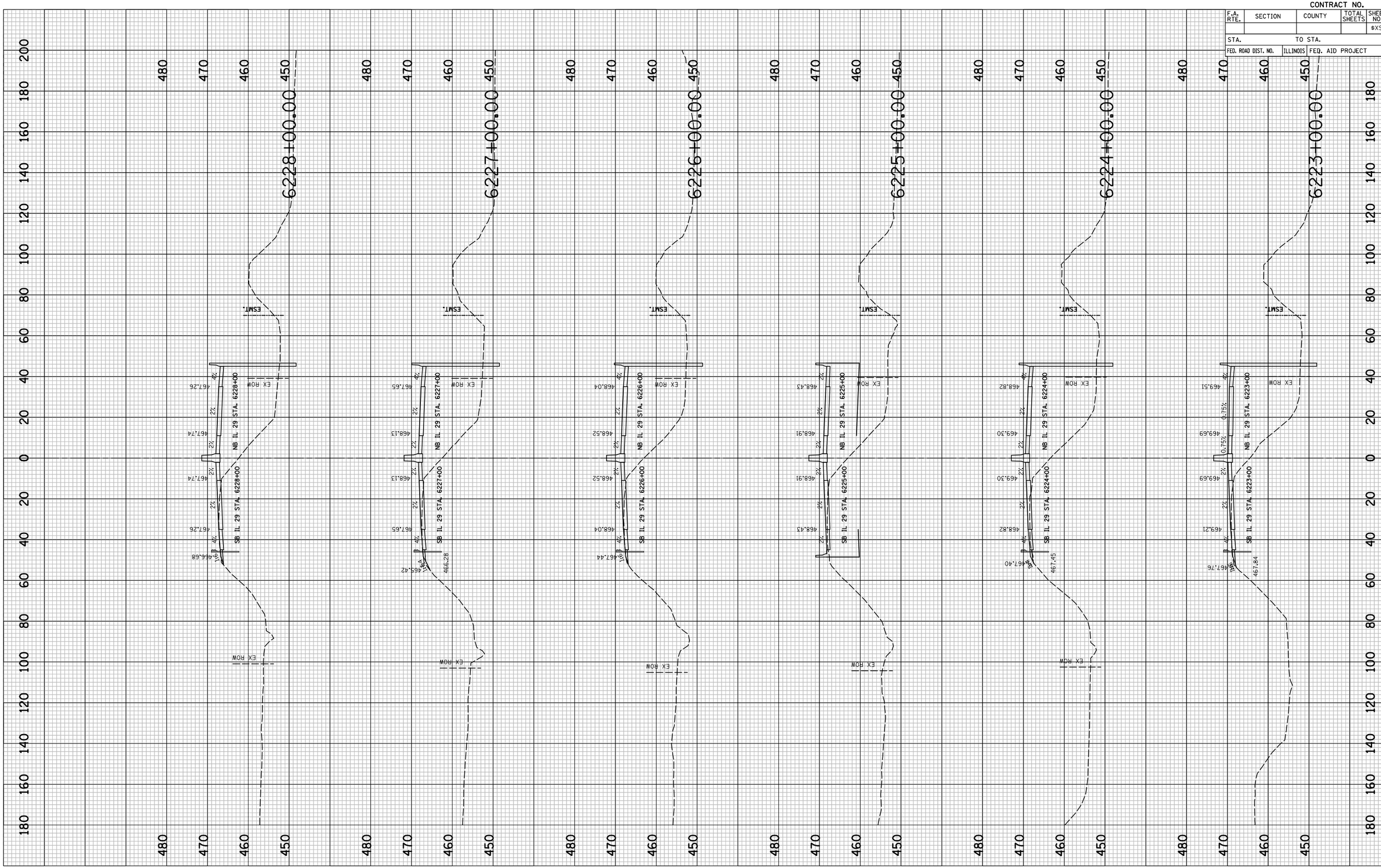

FINAL SURVEY
NOTE BOOK NO.
SURVEYED
PLOTTED
TEMPLATE
AREAS
AREAS CHECKED
BY
DATE

ORIGINAL SURVEY
NOTE BOOK NO.
SURVEYED
PLOTTED
TEMPLATE
AREAS
AREAS CHECKED
BY
DATE

PLOT DATE = 6/4/2010
FILE NAME = ...\8912CR361.sht
PLOT SCALE = 41.296 ' / IN.
USER NAME = Plotted by asantiag

IL 29 PROPOSED CROSS SECTIONS

CONTRACT NO.

F.A. RTE.	SECTION	COUNTY	TOTAL SHEETS	SHEET NO.
				#XS69
STA.	TO STA.			
FED. ROAD DIST. NO.	ILLINOIS	FED. AID PROJECT		

FINAL SURVEY	SURVEYED	BY	DATE
NOTE BOOK	PLOTTED		
NO.	TRIANGLES		
	AREAS		
	AREAS CHECKED		

ORIGINAL SURVEY	SURVEYED	BY	DATE
NOTE BOOK	PLOTTED		
NO.	TRIANGLES		
	AREAS		
	AREAS CHECKED		

PLOT DATE = 6/4/2010
FILE NAME = ...\8912C381.sht
PLOT SCALE = 41.296 ' / IN.
USER NAME = Plotted by seanstag

IL 29 PROPOSED CROSS SECTIONS

CONTRACT NO.

F.A. RTE.	SECTION	COUNTY	TOTAL SHEETS	SHEET NO.
				$XS70
STA.	TO STA.			
FED. ROAD DIST. NO.	ILLINOIS	FED. AID PROJECT		

FINAL SURVEY	SURVEYED	BY	DATE
	PLOTTED		
NOTE BOOK	TRAVERSE		
	AREAS		
NO.	AREAS CHECKED		

ORIGINAL SURVEY	SURVEYED	BY	DATE
	PLOTTED		
NOTE BOOK	TRAVERSE		
	AREAS		
	AREAS CHECKED		

PLOT DATE = 6/4/2010
FILE NAME = ...\B912CFR36L.sht
PLOT SCALE = 41.296 ' / IN.
USER NAME = Plotted by asantiag

IL 29 PROPOSED CROSS SECTIONS

CONTRACT NO.

F.A. RTE.	SECTION	COUNTY	TOTAL SHEETS	SHEET NO.
				$XS71
STA.		TO STA.		
FED. ROAD DIST. NO.	ILLINOIS	FED. AID PROJECT		

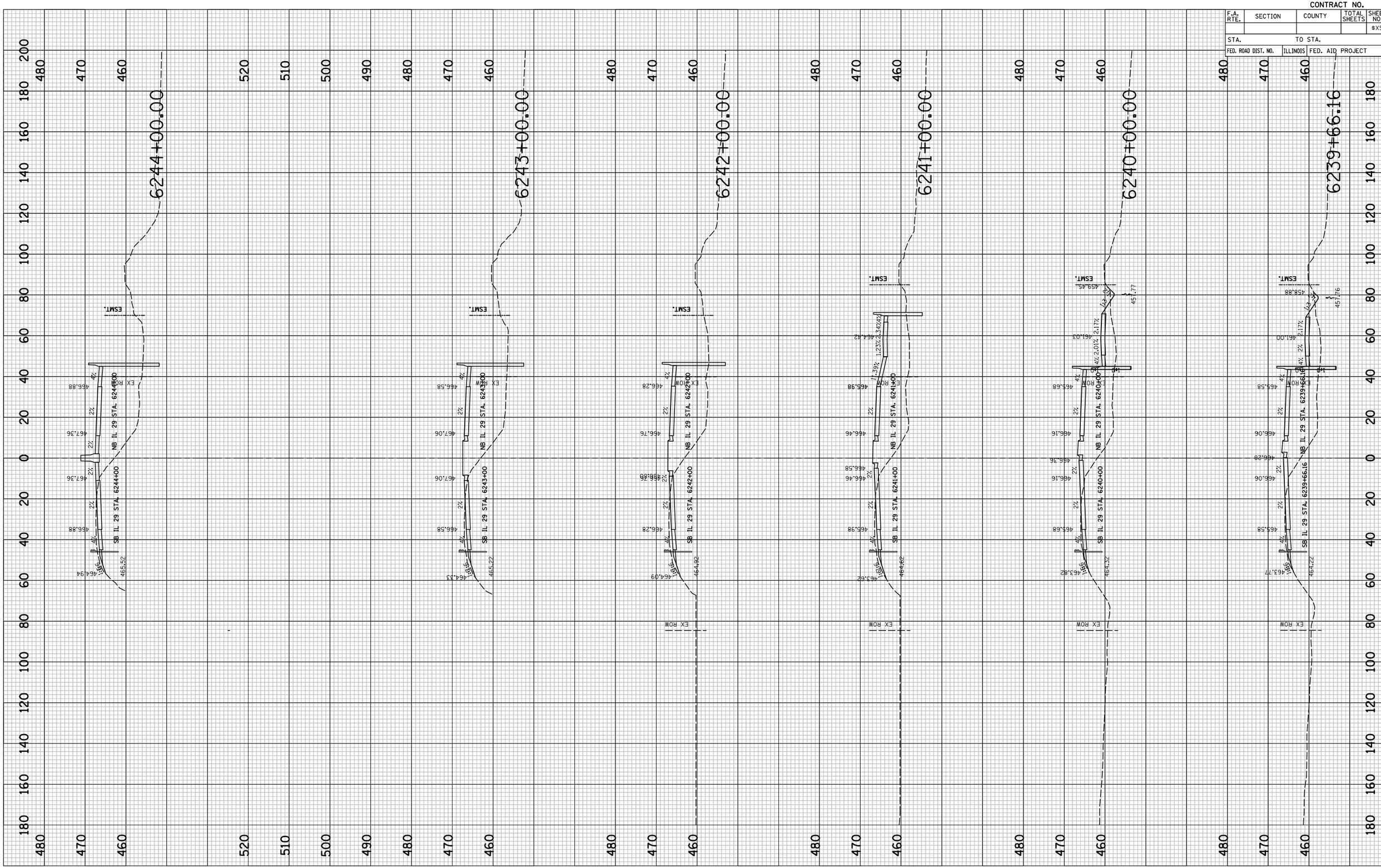

FINAL SURVEY		BY	DATE
NOTE BOOK	SURVEYED		
	PLOTTED		
	TEMPLATE		
	AREAS		
NO.	AREAS CHECKED		

ORIGINAL SURVEY		BY	DATE
NOTE BOOK	SURVEYED		
	PLOTTED		
	TEMPLATE		
	AREAS		
NO.	AREAS CHECKED		

PLOT DATE = 6/4/2010
FILE NAME = ...\8912CR361.sht
PLOT SCALE = 41.296 ' / IN.
USER NAME = Plotted by asantiag

IL 29 PROPOSED CROSS SECTIONS

PLOT DATE = 6/4/2010
FILE NAME = ...\8912CR361.sht
PLOT SCALE = 41.296 ' / IN.
USER NAME = Plotted by asantiag

ORIGINAL SURVEY		BY	DATE
	SURVEYED		
	PLOTTED		
NOTE BOOK	TEMPLATE		
	AREAS		
NO.	AREAS CHECKED		

FINAL SURVEY		BY	DATE
	SURVEYED		
	PLOTTED		
NOTE BOOK	TEMPLATE		
	AREAS		
NO.	AREAS CHECKED		

IL 29 PROPOSED CROSS SECTIONS

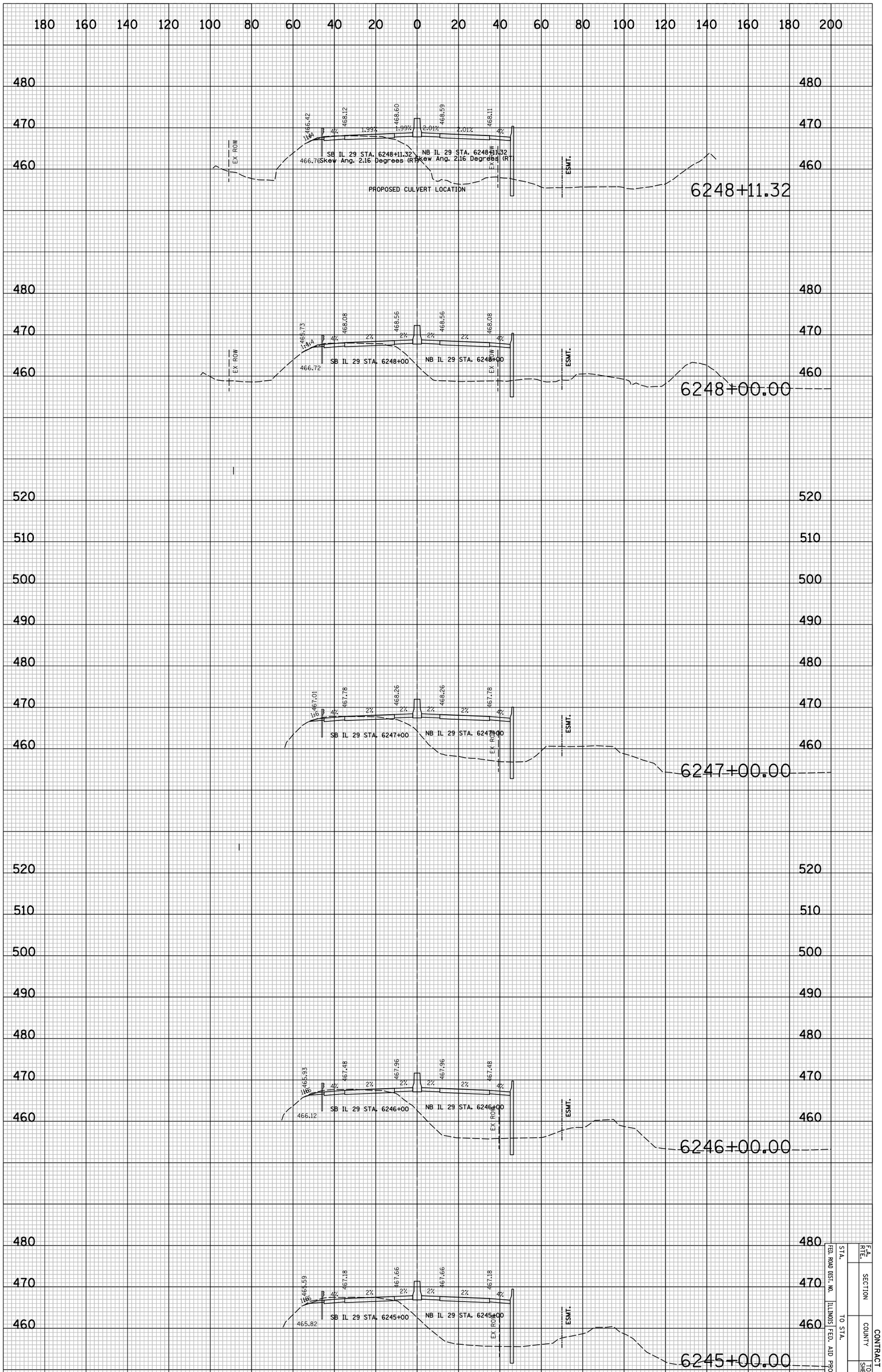

CONTRACT NO.			
F.A. RTE.	SECTION		SHEET NO.
	COUNTY	TOTAL SHEETS	
STA.			8X572
TO STA.			
FED. ROAD DIST. NO.	ILLINOIS	FED. AID PROJECT	

CONTRACT NO.

F.A. RTE.	SECTION	COUNTY	TOTAL SHEETS	SHEET NO.
				$XS73
STA.	TO STA.			
FED. ROAD DIST. NO.	ILLINOIS	FED. AID PROJECT		

FINAL SURVEY	SURVEYED	BY	DATE
NOTE BOOK	PLOTTED		
NO.	DRAWN		
	AREAS		
	AREAS CHECKED		

ORIGINAL SURVEY	SURVEYED	BY	DATE
NOTE BOOK	PLOTTED		
NO.	DRAWN		
	AREAS		
	AREAS CHECKED		

PLOT DATE = 6/4/2018
FILE NAME = ...\B912CFR36L.sht
PLOT SCALE = 41.296 ' / IN.
USER NAME = Plotted by asantiag

6254+00.00 — SB IL 29 STA. 6254+00 — NB IL 29 STA. 6254+00 — EX ROW — ESMT.

6253+00.00 — SB IL 29 STA. 6253+00 — NB IL 29 STA. 6253+00 — EX ROW — ESMT.

6252+00.00 — SB IL 29 STA. 6252+00 — NB IL 29 STA. 6252+00 — EX ROW — ESMT.

6251+00.00 — SB IL 29 STA. 6251+00 — NB IL 29 STA. 6251+00 — EX ROW — ESMT.

6250+00.00 — SB IL 29 STA. 6250+00 — NB IL 29 STA. 6250+00 — EX ROW — ESMT.

6249+00.00 — SB IL 29 STA. 6249+00 — NB IL 29 STA. 6249+00 — EX ROW — ESMT.

IL 29 PROPOSED CROSS SECTIONS

PLOT DATE = 6/4/2010
FILE NAME = ...\8912CR361.sht
PLOT SCALE = 41.296 ' / IN.
USER NAME = Plotted by asantiag

ORIGINAL SURVEY		BY	DATE
	SURVEYED		
	PLOTTED		
NOTE BOOK	TEMPLATE		
	AREAS		
NO.	AREAS CHECKED		

FINAL SURVEY		BY	DATE
	SURVEYED		
	PLOTTED		
NOTE BOOK	TEMPLATE		
	AREAS		
NO.	AREAS CHECKED		

IL 29 PROPOSED CROSS SECTIONS

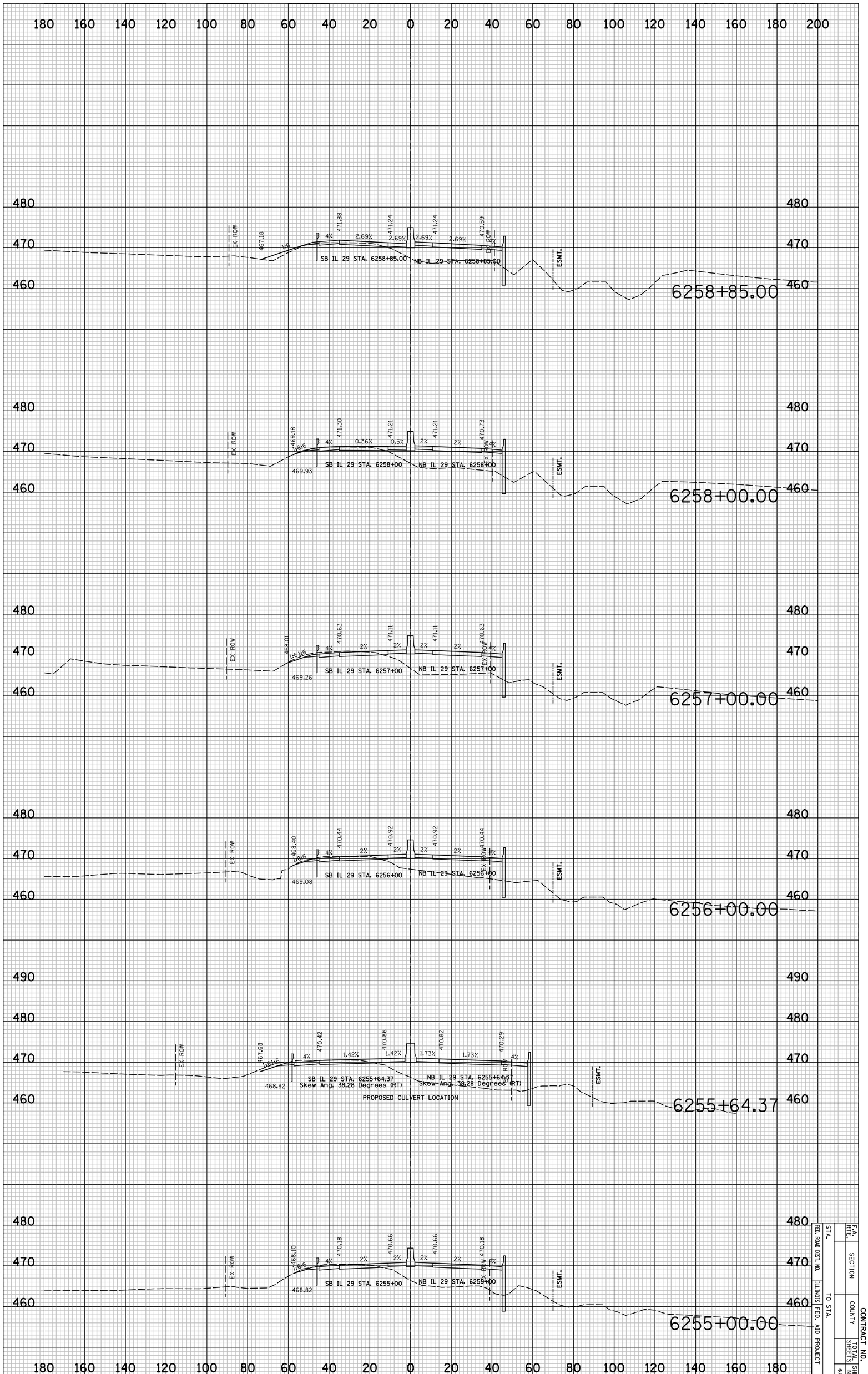

CONTRACT NO.
F.A. RTE. | SECTION | COUNTY | TOTAL SHEETS | SHEET NO.
STA. | FED. ROAD DIST. NO. | ILLINOIS | FED. AID PROJECT
TO STA.
8X5748

CONTRACT NO.

F.A. RTE.	SECTION	COUNTY	TOTAL SHEETS	SHEET NO.
				$XS75
STA.		TO STA.		
FED. ROAD DIST. NO.	ILLINOIS	FED. AID PROJECT		

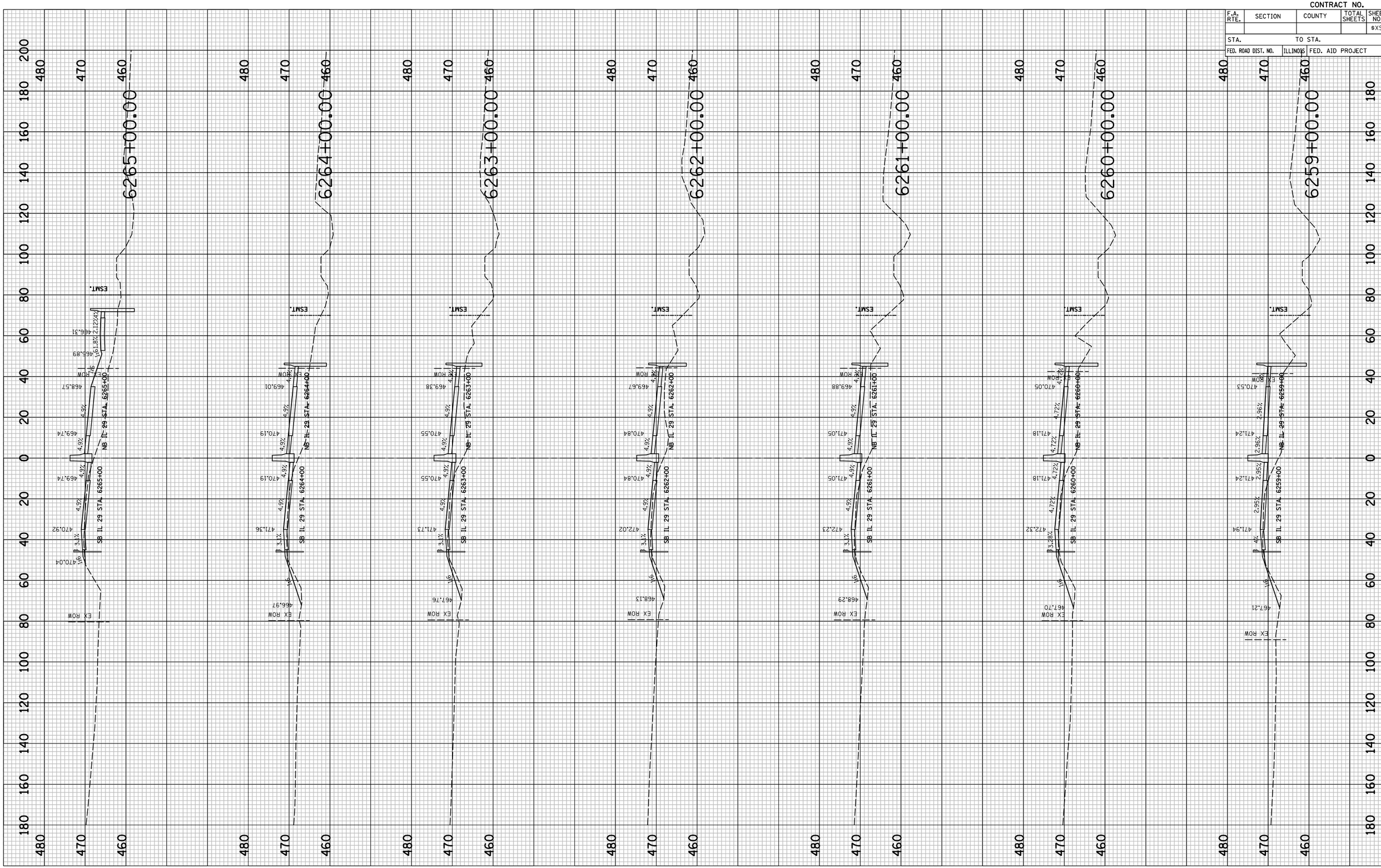

FINAL SURVEY		BY	DATE
NOTE BOOK	SURVEYED		
	PLOTTED		
	TEMPLATE		
	AREAS		
NO.	AREAS CHECKED		

ORIGINAL SURVEY		BY	DATE
NOTE BOOK	SURVEYED		
	PLOTTED		
	TEMPLATE		
	AREAS		
NO.	AREAS CHECKED		

PLOT DATE = 6/4/2010
FILE NAME = ...\8912CR361.sht
PLOT SCALE = 41.296 ' / IN.
USER NAME = Plotted by asantiag

IL 29 PROPOSED CROSS SECTIONS

CONTRACT NO.

F.A. RTE.	SECTION	COUNTY	TOTAL SHEETS	SHEET NO.
				$XS76
STA.	TO STA.			
FED. ROAD DIST. NO.	ILLINOIS	FED. AID PROJECT		

NO.	NOTE BOOK	FINAL SURVEY
		SURVEYED
		PLOTTED
		DRAWN
		AREAS
		AREAS CHECKED

BY	DATE

NO.	NOTE BOOK	ORIGINAL SURVEY
		SURVEYED
		PLOTTED
		DRAWN
		AREAS
		AREAS CHECKED

BY	DATE

PLOT DATE = 6/4/2018
FILE NAME = ...\B912CR36Lusht
PLOT SCALE = 41.296 ' / IN.
USER NAME = Plotted by asantiag

IL 29 PROPOSED CROSS SECTIONS

CONTRACT NO.

F.A. RTE.	SECTION	COUNTY	TOTAL SHEETS	SHEET NO.
				$XS77
STA.	TO STA.			
FED. ROAD DIST. NO.	ILLINOIS	FED. AID PROJECT		

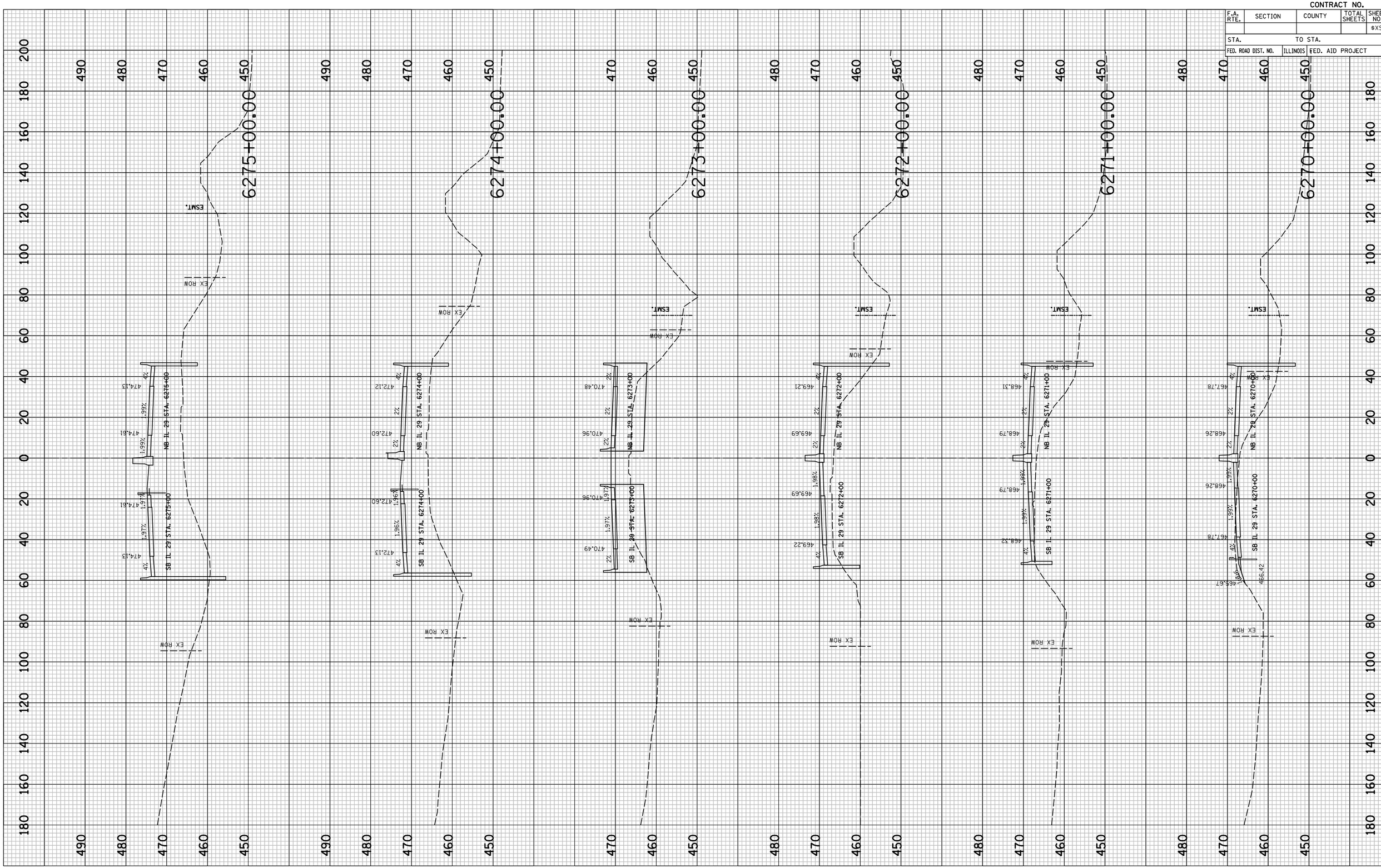

FINAL SURVEY | NOTE BOOK NO. | SURVEYED | PLOTTED | TEMPLATE | AREAS | AREAS CHECKED | BY | DATE

ORIGINAL SURVEY | NOTE BOOK NO. | SURVEYED | PLOTTED | TEMPLATE | AREAS | AREAS CHECKED | BY | DATE

PLOT DATE = 6/4/2010
FILE NAME = ...\8912CR361.sht
PLOT SCALE = 41.296 ' / IN.
USER NAME = Plotted by asantiag

IL 29 PROPOSED CROSS SECTIONS

CONTRACT NO.

F.A. RTE.	SECTION	COUNTY	TOTAL SHEETS	SHEET NO.
				$XS78
STA.	TO STA.			
FED. ROAD DIST. NO.	ILLINOIS	FED. AID PROJECT		

FINAL SURVEY	SURVEYED	BY	DATE
NOTE BOOK	PLOTTED		
NO.	TURNED AT		
	AREAS		
	AREAS CHECKED		

ORIGINAL SURVEY	SURVEYED	BY	DATE
NOTE BOOK	PLOTTED		
NO.	TURNED AT		
	AREAS		
	AREAS CHECKED		

PLOT DATE = 6/4/2010
FILE NAME = ..\d912cf36l.dnt
PLOT SCALE = 41.296 ' / IN.
USER NAME = Plotted by asantag

IL 29 PROPOSED CROSS SECTIONS

PLOT DATE = 6/4/2010
FILE NAME = ...\8912CR361.sht
PLOT SCALE = 41.296 ' / IN.
USER NAME = Plotted by asantiag

ORIGINAL SURVEY		BY	DATE
	SURVEYED		
	PLOTTED		
NOTE BOOK	TEMPLATE		
	AREAS		
NO.	AREAS CHECKED		

FINAL SURVEY		BY	DATE
	SURVEYED		
	PLOTTED		
NOTE BOOK	TEMPLATE		
	AREAS		
NO.	AREAS CHECKED		

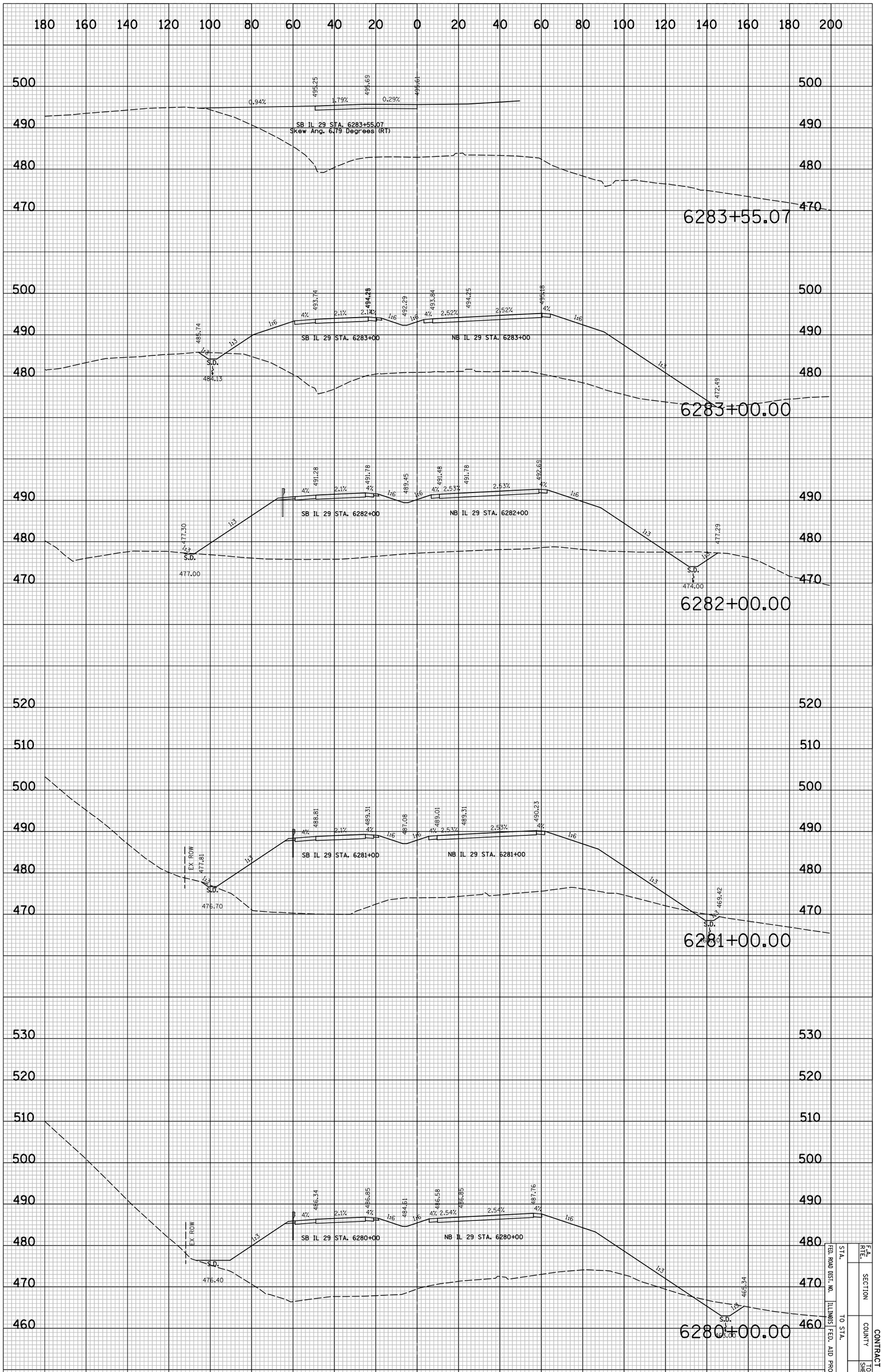

IL 29 PROPOSED CROSS SECTIONS

F.A. RTE.	SECTION	CONTRACT NO.
FED. ROAD DIST. NO.	COUNTY	TOTAL SHEETS
STA. TO STA.	ILLINOIS FED. AID PROJECT	SHEET NO.

8X579

CONTRACT NO.

F.A. RTE.	SECTION	COUNTY	TOTAL SHEETS	SHEET NO.
				$XS80
STA.		TO STA.		
FED. ROAD DIST. NO.	ILLINOIS	FED. AID PROJECT		

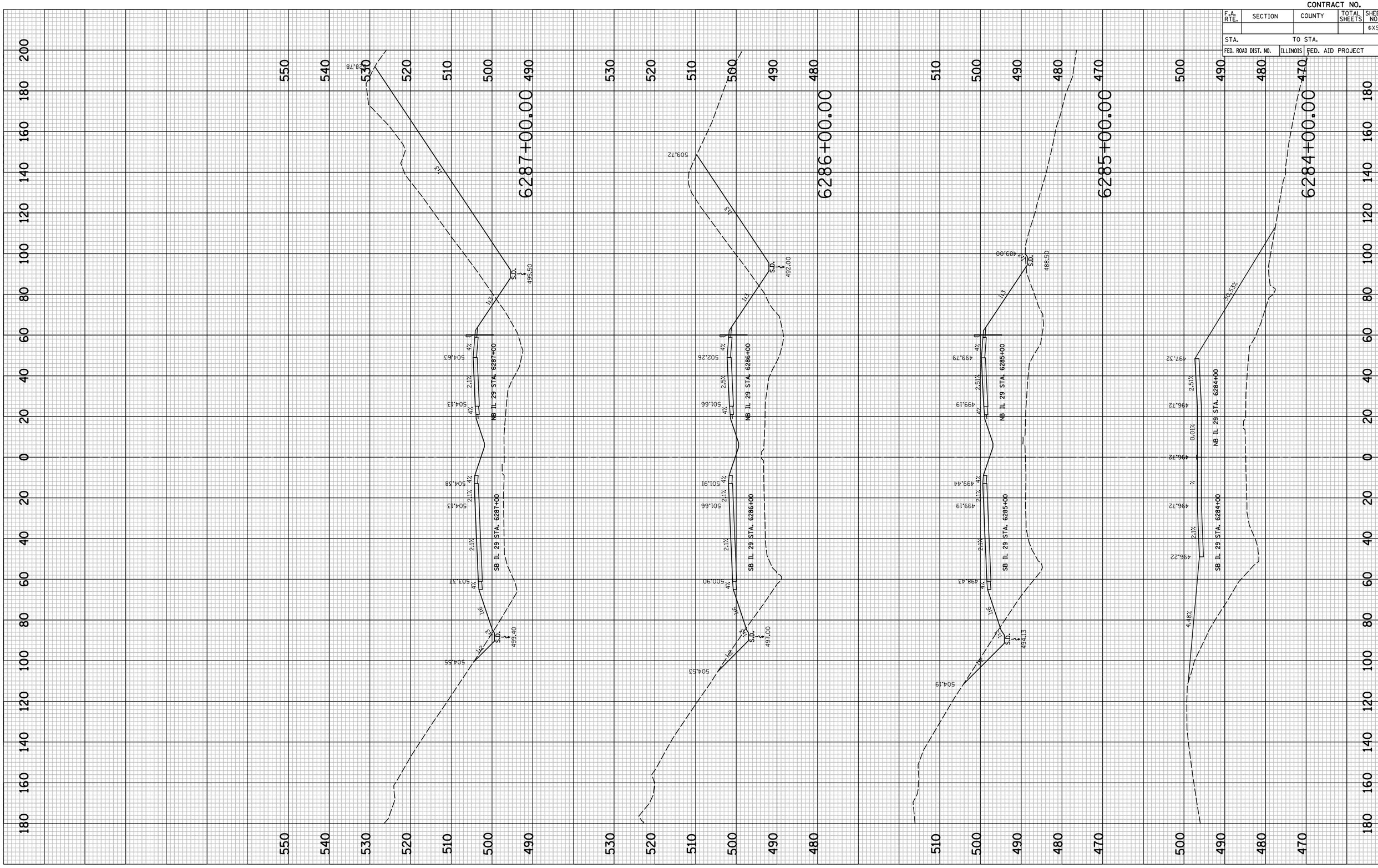

FINAL SURVEY | NOTE BOOK NO. | SURVEYED | PLOTTED | TEMPLATE | AREAS | AREAS CHECKED | BY | DATE

ORIGINAL SURVEY | NOTE BOOK NO. | SURVEYED | PLOTTED | TEMPLATE | AREAS | AREAS CHECKED | BY | DATE

PLOT DATE = 6/4/2010
FILE NAME = ...\8912CR361.sht
PLOT SCALE = 41.296 ' / IN.
USER NAME = Plotted by asantiag

IL 29 PROPOSED CROSS SECTIONS

CONTRACT NO.

F.A. RTE.	SECTION	COUNTY	TOTAL SHEETS	SHEET NO.
				#XS81
STA.	TO STA.			
FED. ROAD DIST. NO.	ILLINOIS	FED. AID PROJECT		

FINAL SURVEY	SURVEYED	BY	DATE
	PLOTTED		
NOTE BOOK	DRAWN AS-BUILT		
NO.	AREAS CHECKED		

ORIGINAL SURVEY	SURVEYED	BY	DATE
	PLOTTED		
NOTE BOOK	DRAWN AS-BUILT		
NO.	AREAS CHECKED		

PLOT DATE = 6/4/2018
FILE NAME = ...\B912CFR36L.sht
PLOT SCALE = 41.296 ' / IN.
USER NAME = Plotted by asantiag

6290+00.00

NB IL 29 STA. 6290+00
512.52
512.02
508.78
S.D.
507.40

SB IL 29 STA. 6290+00
512.02
511.45
S.D.
507.40

6289+00.00

NB IL 29 STA. 6289+00
509.69
509.18
S.D.
504.60

SB IL 29 STA. 6289+00
509.18
508.53
S.D.
504.60

6288+00.00

NB IL 29 STA. 6288+00
507.10
506.59
S.D.
499.00

SB IL 29 STA. 6288+00
506.59
506.75
506.86
505.13
S.D.
501.80

IL 29 PROPOSED CROSS SECTIONS

CONTRACT NO.

F.A. RTE.	SECTION	COUNTY	TOTAL SHEETS	SHEET NO.
				$XS82
STA.	TO STA.			
FED. ROAD DIST. NO.	ILLINOIS	FED. AID PROJECT		

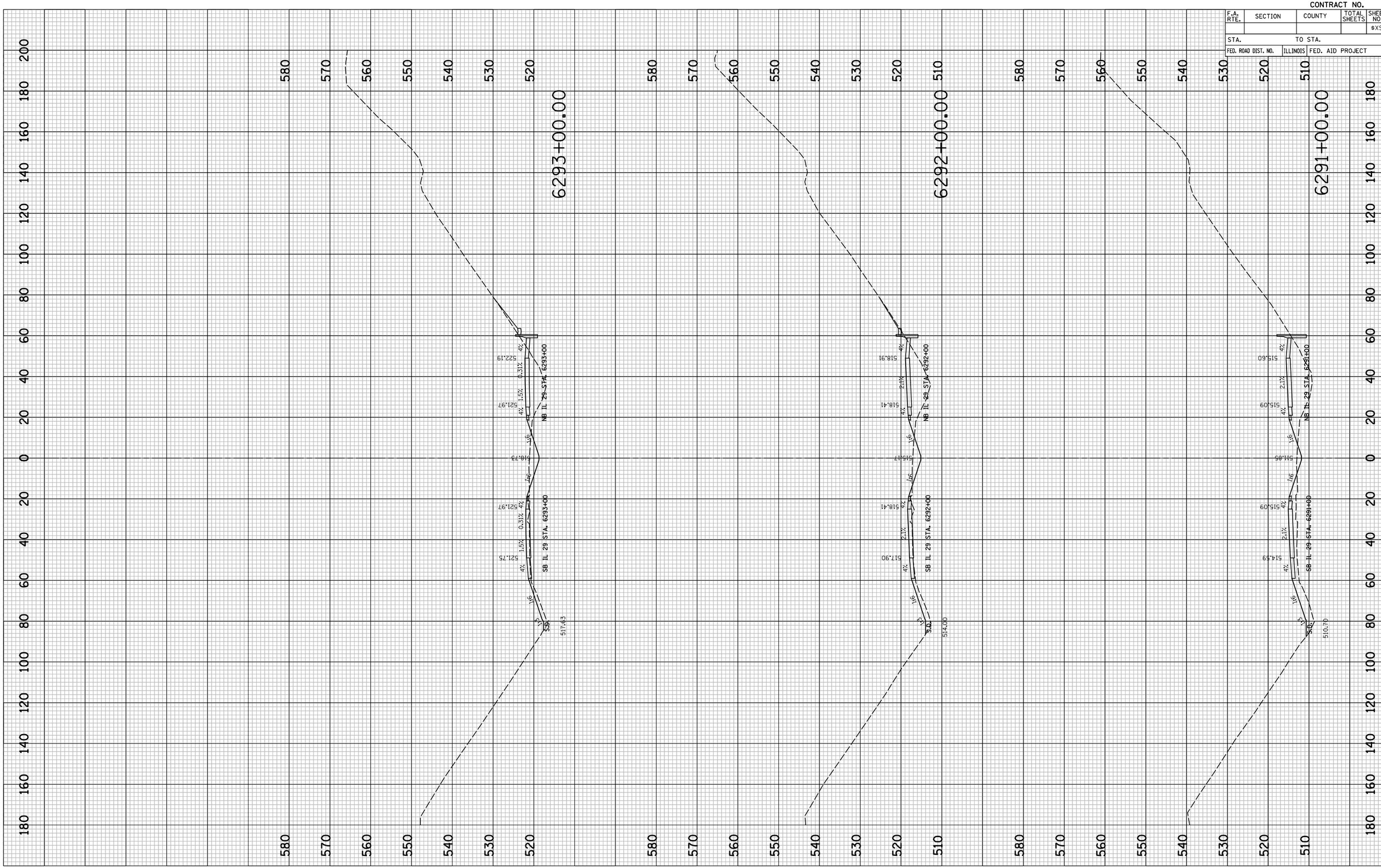

FINAL SURVEY		BY	DATE
NOTE BOOK	SURVEYED		
	PLOTTED		
	TEMPLATE		
	AREAS		
NO.	AREAS CHECKED		

ORIGINAL SURVEY		BY	DATE
NOTE BOOK	SURVEYED		
	PLOTTED		
	TEMPLATE		
	AREAS		
NO.	AREAS CHECKED		

PLOT DATE = 6/4/2010
FILE NAME = ...\8912CR361.sht
PLOT SCALE = 41.296 ' / IN.
USER NAME = Plotted by asantiag

IL 29 PROPOSED CROSS SECTIONS

CONTRACT NO.

F.A. RTE.	SECTION	COUNTY	TOTAL SHEETS	SHEET NO.
				$XS83
STA.	TO STA.			
FED. ROAD DIST. NO.	ILLINOIS	FED. AID PROJECT		

FINAL SURVEY	SURVEYED	BY	DATE
NOTE BOOK	PLOTTED		
NO.	DIGITIZED		
	AREAS		
	AREAS CHECKED		

ORIGINAL SURVEY	SURVEYED	BY	DATE
NOTE BOOK	PLOTTED		
NO.	DIGITIZED		
	AREAS		
	AREAS CHECKED		

PLOT DATE = 6/4/2010
FILE NAME = ...\B912CFR36Lusht
PLOT SCALE = 41.296 ' / IN.
USER NAME = Plotted by asantiag

IL 29 PROPOSED CROSS SECTIONS

CONTRACT NO.

F.A. RTE.	SECTION	COUNTY	TOTAL SHEETS	SHEET NO.
				$XS84
STA.	TO STA.			
FED. ROAD DIST. NO.	ILLINOIS	FED. AID PROJECT		

FINAL SURVEY	SURVEYED	BY	DATE
NOTE BOOK	PLOTTED		
NO.	TRACED		
	AREAS		
	AREAS CHECKED		

ORIGINAL SURVEY	SURVEYED	BY	DATE
NOTE BOOK	PLOTTED		
	TRACED		
	AREAS		
	AREAS CHECKED		

PLOT DATE = 6/4/2010
FILE NAME = ...\B912CFR36Lusht
PLOT SCALE = 41.296 ' / IN.
USER NAME = Plotted by asantiag

IL 29 PROPOSED CROSS SECTIONS

CONTRACT NO.

F.A. RTE.	SECTION	COUNTY	TOTAL SHEETS	SHEET NO.
				$XS85
STA.		TO STA.		
FED. ROAD DIST. NO.	ILLINOIS	FED. AID PROJECT		

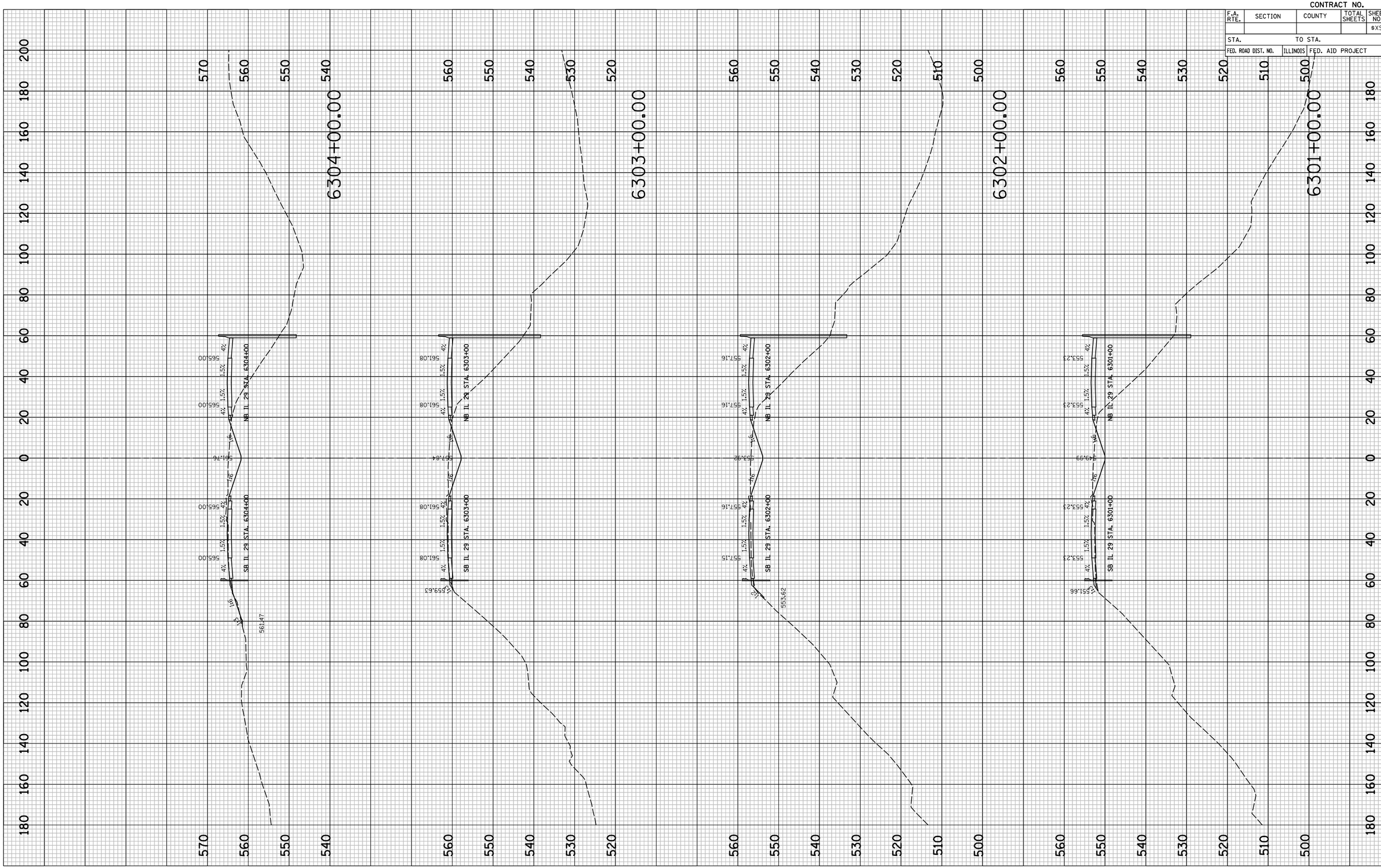

FINAL SURVEY
NOTE BOOK NO.
SURVEYED
PLOTTED
TEMPLATE
AREAS
AREAS CHECKED
BY
DATE

ORIGINAL SURVEY
NOTE BOOK NO.
SURVEYED
PLOTTED
TEMPLATE
AREAS
AREAS CHECKED
BY
DATE

PLOT DATE = 6/4/2010
FILE NAME = ...\8912CR361.sht
PLOT SCALE = 41.296 ' / IN.
USER NAME = Plotted by asantiag

IL 29 PROPOSED CROSS SECTIONS

CONTRACT NO.

F.A. RTE.	SECTION	COUNTY	TOTAL SHEETS	SHEET NO.
				$XS86
STA.		TO STA.		
FED. ROAD DIST. NO.	ILLINOIS	FED. AID PROJECT		

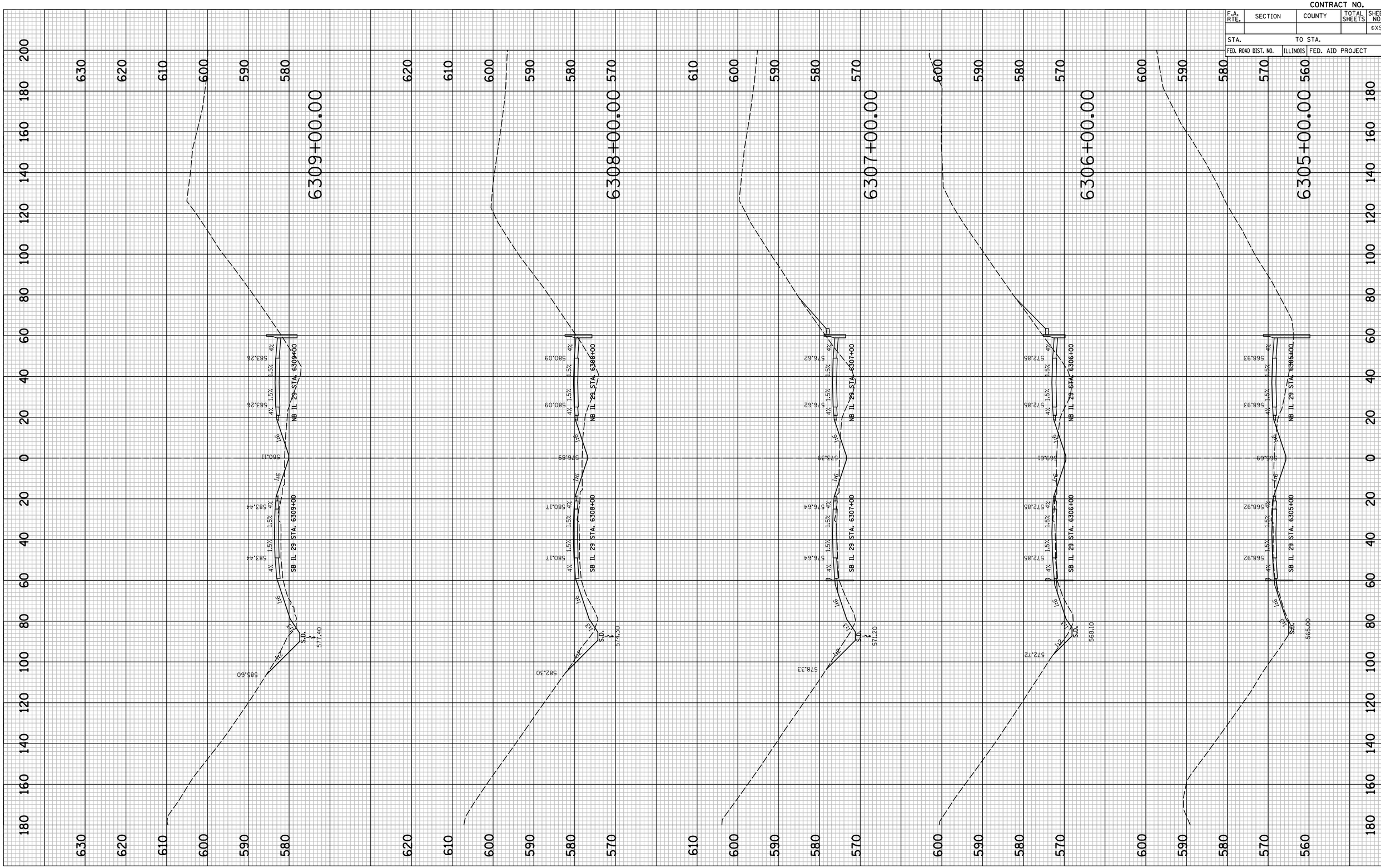

FINAL SURVEY | NOTE BOOK NO. | SURVEYED | PLOTTED | TEMPLATE | AREAS | AREAS CHECKED | BY | DATE

ORIGINAL SURVEY | NOTE BOOK NO. | SURVEYED | PLOTTED | TEMPLATE | AREAS | AREAS CHECKED | BY | DATE

PLOT DATE = 6/4/2010
FILE NAME = ...\8912CR361.sht
PLOT SCALE = 41.296 ' / IN.
USER NAME = Plotted by asantiag

IL 29 PROPOSED CROSS SECTIONS

CONTRACT NO.

F.A. RTE.	SECTION	COUNTY	TOTAL SHEETS	SHEET NO.
				$XS87
STA.	TO STA.			
FED. ROAD DIST. NO.	ILLINOIS	FED. AID PROJECT		

ORIGINAL SURVEY	BY	DATE
NOTE BOOK	SURVEYED	
NO.	PLOTTED	
	TURNED AT	
	AREAS	
	AREAS CHECKED	

PLOT DATE = 6/4/2010
FILE NAME = ...\XS12CF36I.dnt
PLOT SCALE = 41.296 ' / IN.
USER NAME = Plotted by asantag

IL 29 PROPOSED CROSS SECTIONS

CONTRACT NO.

F.A. RTE.	SECTION	COUNTY	TOTAL SHEETS	SHEET NO.
				$XS88
STA.		TO STA.		
FED. ROAD DIST. NO.	ILLINOIS	FED. AID PROJECT		

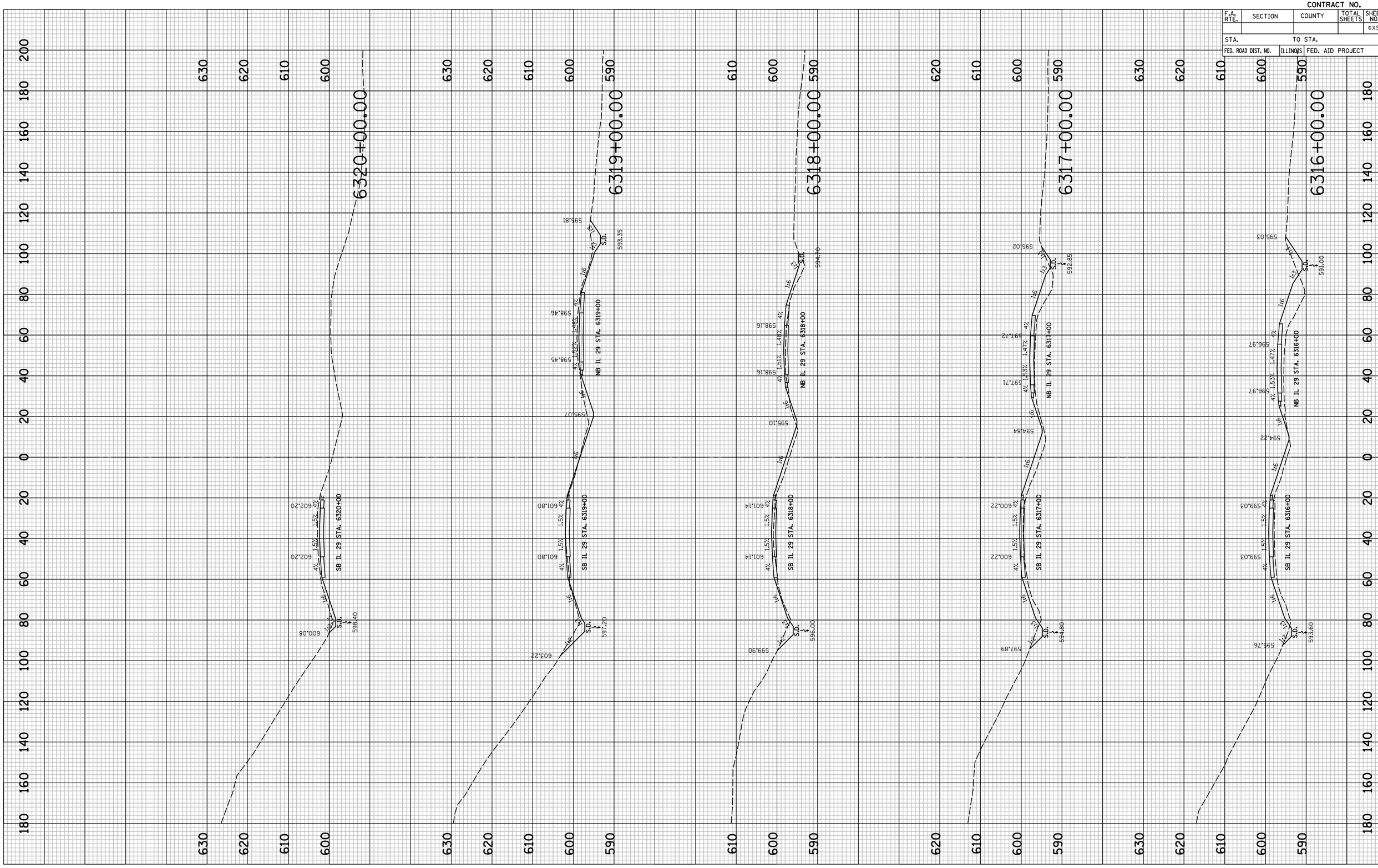

FINAL SURVEY		BY	DATE
NOTE BOOK	SURVEYED		
	PLOTTED		
	TEMPLATE		
	AREAS		
NO.	AREAS CHECKED		

ORIGINAL SURVEY		BY	DATE
NOTE BOOK	SURVEYED		
	PLOTTED		
	TEMPLATE		
	AREAS		
NO.	AREAS CHECKED		

PLOT DATE = 6/4/2010
FILE NAME = ...\8912CR361.sht
PLOT SCALE = 41.296 ' / IN.
USER NAME = Plotted by asantiag

IL 29 PROPOSED CROSS SECTIONS