
State of Illinois
Illinois Department of Transportation
ILLINOIS
AIRPORT DIRECTORY
Illinois Department
of Transportation
Division of Aeronautics
Printed by authority of the State of Illinois, 0021-19, 06/19, 100

THIS PAGE

INTENTIONALLY

LEFT BLANK

ILLINOIS AIRPORT DIRECTORY

Published by the

Illinois Department of Transportation
Division of Aeronautics
1 Langhorne Bond Drive
Springfield, IL 62707

(217) 785-8500

www.idot.illinois.gov

Print Date: 06-2019

CAUTION

To the users of this Directory:

The purpose of this publication is to provide general information for VFR flying that may be useful to a pilot in planning a flight or in communicating with a particular airport. It is not intended to be relied upon as a completely accurate depiction of existing airport conditions.

Everyone involved in the production of this document has strived to ensure that the information contained herein is accurate. However, it is always possible that errors have been made. Also, conditions at an airport can change at any time. Accordingly, the user is cautioned against using this publication as a sole source for obtaining Illinois airport information. The user should obtain the latest information from all available sources prior to flight. Such sources include, but are not limited to the *Aeronautical Information Manual*, the current *Chart Supplement,* and the FAA's *Notices to Airmen* (NOTAMS). Telephone numbers of the airport owners, managers and operators have also been included for your use.

Remember, the pilot in command is responsible for the safety of the flight. That includes obtaining the most accurate information available. ***This Directory alone will not fulfill that obligation!***

The latest airport information updates to this directory can be found on the Illinois Department of Transportation website: http://www.idot.illinois.gov/Assets/uploads/files/Doing-Business/Directories/Aero/IL%20Airport%20Directory.pdf.

Please contact the Bureau of Aviation Safety with corrections, comments and suggestions:

E-mail: dot.aero@illinois.gov

Phone: 217/785-8516

TABLE OF CONTENTS

	PAGE
Illinois Airport Location Map	4
Airport Listing by Associated City	5
Airport Listing by Airport Name	9
Abbreviations and Symbols	14
Symbols	15
Airports	16
Automated Weather Reporting Locations	236
Runway Markings	240
10 Ways to Help Prevent Runway Incursions	241
International Flight Plan Form	242
Intercept Procedures	243
Application for Registration of Federal Certificates	246
Application for Registration of a Special Purpose Aircraft	250
Application for Dropping of Objects Permit	251
List of Revisions	252

ILLINOIS AIRPORT LOCATION MAP

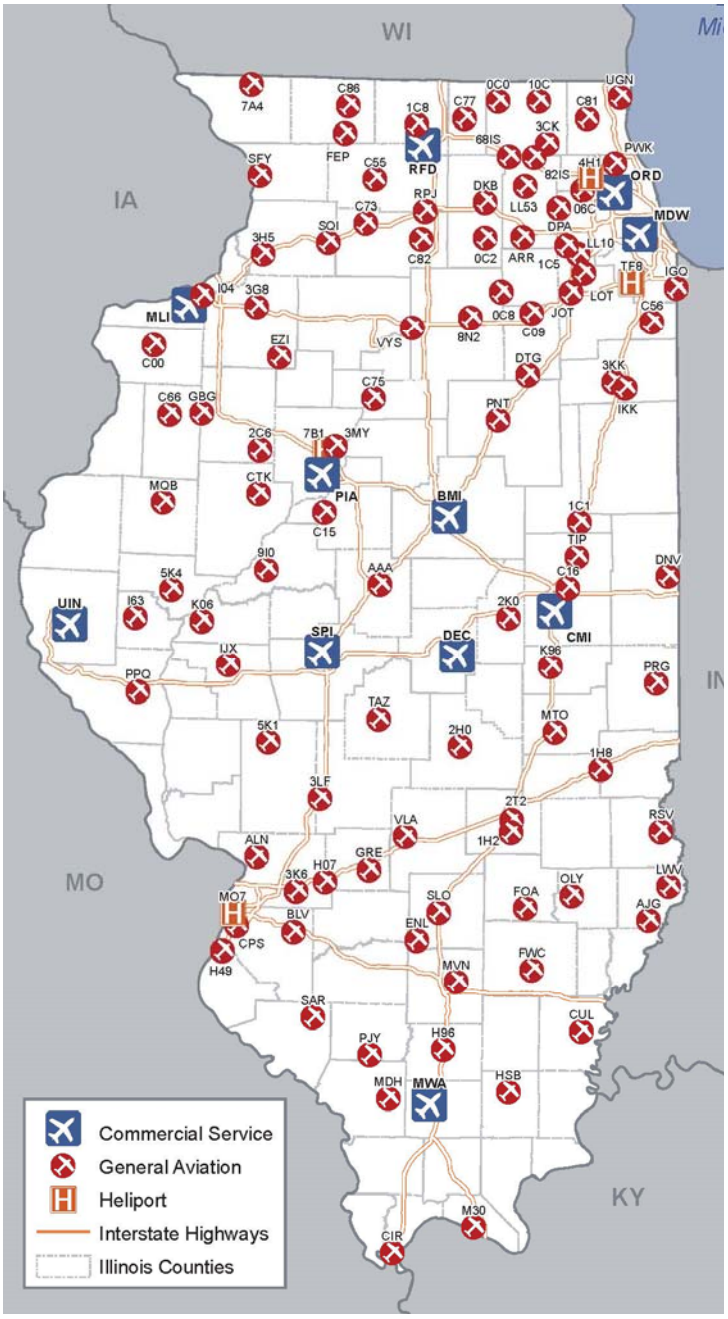

INDEX OF AIRPORTS

LISTED BY ASSOCIATED CITY

PAGE	CITY	AIRPORT NAME	ID
16	Aledo	Mercer County	C00
18	Alton/St. Louis	St. Louis Regional	ALN
20	Chicago/Aurora	Aurora Municipal	ARR
22	Beardstown	Greater Beardstown	K06
24	Belleville	Scott AFB/MidAmerica	BLV
26	Benton	Benton Municipal	H96
28	Bloomington/ Normal	Central Illinois Regional	BMI
30	Bolingbrook	Bolingbrook's Clow Intl	1C5
32	Cahokia/St. Louis	St. Louis Downtown	CPS
34	Cairo	Cairo Regional	CIR
36	Canton	Ingersoll	CTK
38	Carbondale/ Murphysboro	Southern Illinois	MDH
40	Carmi	Carmi Municipal	CUL
42	Casey	Casey Municipal	1H8
44	Centralia	Centralia Municipal	ENL
46	Champaign/Urbana	U of I – Willard	CMI
48	Chicago	Chicago Midway International	MDW
52	Chicago	Chicago O'Hare International	ORD
58	Columbia	Sackman Field	H49
60	Compton	Bresson	C82
62	Danville	Vermilion Regional	DNV
64	Decatur	Decatur	DEC
66	DeKalb	DeKalb Taylor Municipal	DKB
68	Dixon	Dixon Muni-Chas Walgreen Fld	C73
70	Dwight	Dwight	DTG
72	Effingham	Effingham County Memorial	1H2
74	Erie	Erie Air Park	3H5
76	Fairfield	Fairfield Municipal	FWC

PAGE	CITY	AIRPORT NAME	ID
78	Flora	Flora Municipal	FOA
80	Freeport	Albertus	FEP
82	Freeport	Freeport/Dornink	C86
84	Galesburg	Galesburg Municipal	GBG
86	Geneseo	Gen-Airpark	3G8
88	Grayslake	Campbell	C81
90	Greenville	Greenville	GRE
92	Greenwood/Wonder Lake	Galt Field	10C
94	Harrisburg	Harrisburg – Raleigh	HSB
96	Harvard	Dacy	0C0
98	Havana	Havana Regional	9I0
100	Highland	Highland – Winet	H07
102	Hinckley	Hinckley	0C2
104	Jacksonville	Jacksonville Municipal	IJX
106	Joliet	Joliet Regional	JOT
108	Kankakee	Greater Kankakee	IKK
110	Kankakee	Kankakee – Koerner	3KK
112	Kewanee	Kewanee Municipal	EZI
114	Lacon	Marshall County	C75
116	Chicago/Lake in the Hills	Lake in the Hills	3CK
118	Chicago/Lansing	Lansing Municipal	IGQ
120	Lawrenceville	Lawrenceville – Vincennes Intl	LWV
122	Lincoln	Logan County	AAA
124	Litchfield	Litchfield Municipal	3LF
126	Macomb	Macomb Municipal	MQB
128	Marion	Williamson County Regional	MWA
130	Mattoon/Charleston	Coles County Memorial	MTO
132	Metropolis	Metropolis Municipal	M30
134	Moline	Quad City International	MLI

PAGE	CITY	AIRPORT NAME	ID
136	Moline	Quad City (Seaplane Base)	I04
138	Monee	Bult Field	C56
140	Monmouth	Monmouth Municipal	C66
142	Monticello	Piatt County	2K0
144	Morris	Morris Muni – Washburn Fld	C09
146	Mt. Carmel	Mt. Carmel Municipal	AJG
148	Mt. Morris	Ogle County	C55
150	Mt. Sterling	Mt. Sterling Municipal	I63
152	Mt. Vernon	Mt. Vernon	MVN
154	Newark	Cushing Field	0C8
156	Olney-Noble	Olney-Noble	OLY
158	Ottawa	Sky Dive Chicago	8N2
160	Palmyra	Zelmer Memorial Airpark	5K1
162	Paris	Edgar County	PRG
164	Paxton	Paxton Municipal	1C1
166	Pekin	Pekin Municipal	C15
168	Peoria	General Downing-Peoria Intl	PIA
170	Peoria	Mt. Hawley Auxiliary	3MY
172	Peru	Illinois Valley Regional	VYS
174	Pinckneyville	Pinckneyville – DuQuoin	PJY
176	Pittsfield	Pittsfield – Penstone Municipal	PPQ
178	Pontiac	Pontiac Municipal	PNT
180	Poplar Grove	Poplar Grove	C77
182	Quincy	Quincy Regional-Baldwin Field	UIN
184	Rantoul	Rantoul National Aviation Ctr	TIP
186	Robinson	Crawford County	RSV
188	Rochelle	Rochelle Municipal – Koritz Fld	RPJ
190	Rockford	Cottonwood	1C8
192	Chicago/Rockford	Chicago Rockford International	RFD
194	Chicago/Romeoville	Lewis University	LOT
196	Rushville	Schuy-Rush	5K4

PAGE	CITY	AIRPORT NAME	ID
198	St. Jacob	St. Louis Metro-East/Shafer Fld	3K6
200	Salem	Salem-Leckrone	SLO
202	Savanna	Tri-Township	SFY
204	Chicago/Schaumburg	Schaumburg Regional	06C
206	Chicago/Schaumburg	Schaumburg Muni Helistop	4H1
208	Shelbyville	Shelby County	2H0
210	Sparta	Sparta Community	SAR
212	Springfield	Abraham Lincoln Capital	SPI
214	Sterling/Rock Falls	Whiteside County	SQI
216	Taylorville	Taylorville Municipal	TAZ
218	Chicago/Tinley Park	Tinley Park Helistop	TF8
220	Tuscola	Tuscola	K96
222	Urbana	Frasca Field	C16
224	Vandalia	Vandalia Municipal	VLA
226	Watson	Percival Springs	2T2
228	Chicago/Waukegan	Waukegan Regional	UGN
230	Chicago/West Chicago	DuPage	DPA
232	Chicago/Prospect Heights/Wheeling	Chicago Executive	PWK
234	Yates City	Tri-County	2C6

INDEX OF AIRPORTS

LISTED BY AIRPORT NAME

PAGE	AIRPORT NAME	CITY	ID
212	Abraham Lincoln Capital	Springfield	SPI
80	Albertus	Freeport	FEP
20	Aurora Municipal	Chicago/Aurora	ARR
26	Benton Municipal	Benton	H96
30	Bolingbrook's Clow International	Bolingbrook	1C5
60	Bresson	Compton	C82
138	Bult Field	Monee	C56
34	Cairo Regional	Cairo	CIR
88	Campbell	Grayslake	C81
40	Carmi Municipal	Carmi	CUL
42	Casey Municipal	Casey	1H8
28	Central Illinois Regional	Bloomington/Normal	BMI
44	Centralia Municipal	Centralia	ENL
232	Chicago Executive	Chicago/Prospect Heights/ Wheeling	PWK
48	Chicago Midway International	Chicago	MDW
52	Chicago O'Hare International	Chicago	ORD
192	Chicago/Rockford International	Chicago/Rockford	RFD
130	Coles County Memorial	Mattoon/Charleston	MTO
190	Cottonwood	Rockford	1C8
186	Crawford County	Robinson	RSV
154	Cushing Field	Newark	0C8
96	Dacy	Harvard	0C0
64	Decatur	Decatur	DEC

PAGE	AIRPORT NAME	CITY	ID
66	DeKalb Taylor Municipal	DeKalb	DKB
68	Dixon Muni-Chas Walgreen Fld	Dixon	C73
230	DuPage	Chicago/West Chicago	DPA
70	Dwight	Dwight	DTG
162	Edgar County	Paris	PRG
72	Effingham County Memorial	Effingham	1H2
74	Erie Air Park	Erie	3H5
76	Fairfield Municipal	Fairfield	FWC
78	Flora Municipal	Flora	FOA
222	Frasca Field	Urbana	C16
82	Freeport/Dornink	Freeport	C86
84	Galesburg Municipal	Galesburg	GBG
92	Galt Field	Greenwood/Wonder Lake	10C
86	Gen-Airpark	Geneseo	3G8
168	General Downing-Peoria Intl	Peoria	PIA
22	Greater Beardstown	Beardstown	K06
108	Greater Kankakee	Kankakee	IKK
90	Greenville	Greenville	GRE
94	Harrisburg – Raleigh	Harrisburg	HSB
98	Havana Regional	Havana	9I0
100	Highland – Winet	Highland	H07
102	Hinckley	Hinckley	0C2
172	Illinois Valley Regional	Peru	VYS
36	Ingersoll	Canton	CTK
104	Jacksonville Municipal	Jacksonville	IJX
106	Joliet Regional	Joliet	JOT

PAGE	AIRPORT NAME	CITY	ID
110	Kankakee – Koerner	Kankakee	3KK
112	Kewanee Municipal	Kewanee	EZI
116	Lake in the Hills	Chicago/Lake in the Hills	3CK
118	Lansing Municipal	Chicago/Lansing	IGQ
120	Lawrenceville – Vincennes Intl	Lawrenceville	LWV
194	Lewis University	Chicago/Romeoville	LOT
124	Litchfield Municipal	Litchfield	3LF
122	Logan County	Lincoln	AAA
126	Macomb Municipal	Macomb	MQB
114	Marshall County	Lacon	C75
16	Mercer County	Aledo	C00
132	Metropolis Municipal	Metropolis	M30
140	Monmouth Municipal	Monmouth	C66
144	Morris Muni – Washburn Fld	Morris	C09
146	Mt. Carmel Municipal	Mt. Carmel	AJG
170	Mt. Hawley Auxiliary	Peoria	3MY
150	Mt. Sterling Municipal	Mt. Sterling	I63
152	Mt. Vernon	Mt. Vernon	MVN
148	Ogle County	Mt. Morris	C55
156	Olney-Noble	Olney-Noble	OLY
164	Paxton	Paxton	1C1
166	Pekin Municipal	Pekin	C15
226	Percival Springs	Watson	2T2
142	Piatt County	Monticello	2K0
174	Pinckneyville – DuQuoin	Pinckneyville	PJY
176	Pittsfield Penstone Municipal	Pittsfield	PPQ

PAGE	AIRPORT NAME	CITY	ID
178	Pontiac Municipal	Pontiac	PNT
180	Poplar Grove	Poplar Grove	C77
134	Quad City International	Moline	MLI
136	Quad City (Seaplane Base)	Moline	I04
182	Quincy Regional-Baldwin Field	Quincy	UIN
184	Rantoul National Aviation Ctr	Rantoul	TIP
188	Rochelle Municipal – Koritz Fld	Rochelle	RPJ
58	Sackman Field	Columbia	H49
32	St. Louis Downtown	Cahokia/St. Louis	CPS
198	St. Louis Metro-East/Shafer Fld	St. Jacob	3KC
18	St. Louis Regional	Alton/St. Louis	ALN
200	Salem—Leckrone	Salem	SLO
206	Schaumburg Muni Helistop	Chicago/Schaumburg	4H1
204	Schaumburg Regional	Chicago/Schaumburg	06C
196	Schuy-Rush	Rushville	5K4
24	Scott AFB/MidAmerica	Belleville	BLV
208	Shelby County	Shelbyville	2H0
158	Sky Dive Chicago	Ottawa	8N2
38	Southern Illinois	Carbondale/Murphysboro	MDH
210	Sparta Community—Hunter Field	Sparta	SAR
216	Taylorville Municipal	Taylorville	TAZ
218	Tinley Park Helistop	Chicago/Tinley Park	TF8
234	Tri-County	Yates City	2C6
202	Tri-Township	Savanna	SFY
220	Tuscola	Tuscola	K96
46	U of I – Willard	Champaign/Urbana	CMI

PAGE	AIRPORT NAME	CITY	ID
224	Vandalia Municipal	Vandalia	VLA
62	Vermilion Regional	Danville	DNV
228	Waukegan Regional	Chicago/Waukegan	UGN
214	Whiteside County	Sterling/Rock Falls	SQI
128	Williamson County Regional	Marion	MWA
160	Zelmer Memorial Airpark	Palmyra	5K1

ABBREVIATIONS

ALSF	Approach Lighting with Sequence Flashing
Apch	Approach
Clnc Del	Clearance Delivery
HIRL	High Intensity Runway Lights
LIRL	Low Intensity Runway Lights
MALSR	Medium Intensity Approach Light System with RAIL (runway alignment indicator lights)
Mi from CBD	Miles from Center of Business District
MIRL	Medium Intensity Runway Lights
NSTD	Non-Standard
ODALS	Omni-Directional Approach Light System
PAPI	Precision Approach Path Indicator
PVASI	Pulsating Visual Approach Slope Indicator
REIL	Runway End Identifier Lights
RLLS	Runway Lead In Lighting System
TRIL	Tricolor Visual Approach Indicator
VASI	Visual Approach Path Indicator
VGSI	Visual Glide Slope Indicator

SYMBOLS

+350	Distance beyond threshold
	Wind Tee
	Tetrahedron
	Runway Lighting
	Rotating Beacon
	Powerlines
	Fenceline
	Parachute Activity
	Heliport
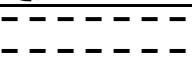	Turf or Soft Surface
	Displaced Threshold

ALEDO

MERCER COUNTY

C00

Airport Manager: Garrett Lindell
Address: Mercer County Airport
1276 Highway 94
City: Aledo
Zip Code: 61231
Phone Number: 309/582-5445
E-Mail:
Website:

FBO Services Available: No

AIRPORT COMMENTS:

Activate lights using CTAF frequency.

Runway 17 23' tree 94' from end of runway, 114' right of centerline

Runway markings faded



Latitude	Longitude	Elevation	Mi from CBD
41°14’55.1”	90°44’13.5”	740’	3 NE

Runway	17/35
Length	2480’
Width	45’
Surface	Asphalt
Rwy Lights	
Apch Lights	
VGSI	

Location
MZV (114.4) r221 6.2nm

Frequencies	
CTAF	122.9
UNICOM	
Lights	
Weather	
(MLI)	309/799-7096
ATIS	
Approach	
Tower	
Ground	
Clnc Del	
RSS/RCO	

NAV

Fuel
JET A

ALTON / ST. LOUIS

ST. LOUIS REGIONAL

ALN

Airport Manager: David C. Miller
Address: 8 Terminal Drive
City: East Alton
Zip Code: 62024
Phone Number: 618/259-2531
E-Mail: dmiller@stlouisregional.com
Website: www.stlouisregional.com

FBO Services Available:
West Star Aviation, 618/259-3230, www.weststaraviation.com

AIRPORT COMMENTS:

When ATCT closed, activate lights using CTAF frequency.

Runway 17 and 11 Approach ends are closely aligned. Verify correct compass heading prior to departure.

Restaurant on field.



Latitude	Longitude	Elevation	Mi from CBD
38°53'23.7"	90°02'45.6"	543'	4 E

Runway	11/29	17/35
Length	8099'	6500'
Width	150'	100'
Surface	Asphalt	Asphalt
Rwy Lights	HIRL	MIRL
Apch Lights	11-REIL / 29-MALSR	
VGSI	11-VASI/	17-PAPI/

Location
TOY (116.0) r323 10.8nm

Frequencies	
CTAF	126.0
UNICOM	122.95
Lights	126.0
Weather	AWOS 128.0
	618/259-7231
ATIS	128.0
Approach	124.2
Tower	126.0
Ground	120.2
Clnc Del	120.2
RSS/RCO	122.05

NAV
ILS
RNAV
GPS
LOC BC
VOR

Fuel
100LL
JET A

CHICAGO/AURORA

AURORA MUNICIPAL

ARR

Airport Manager: Beth Penesis
Address: Aurora City Hall
43 West 636, U.S. Route 30
Veterans memorial Parkway
City: Sugar Grove
Zip Code: 60554
Phone Number: 630/466-7000
E-Mail: arr@auroraairport.com
Website: www.auroraairport.com

FBO Services Available: Yes
J.A. Air Center, 630/549-2100, www.jaair.com
Lumanair Aviation Services, 630/466-4866, www.lumanair.com

AIRPORT COMMENTS:

When ATCT closed, activate lights using CTAF frequency.

Runway 18/36 several large cracks and vegetative growth. Asphalt in poor condition.

Runway 18; rising ground +6 feet.

Additional Unicom frequency is 123.5

Latitude	Longitude	Elevation	Mi from CBD
41°46’18.9”	88°28’32.4”	712’	38 W

Runway	09/27	15/33	18/36
Length	6501’	5503’	3198’
Width	100’	100’	75’
Surface	Concrete	Concrete	Asphalt
Rwy Lights	HIRL	HIRL	MIRL
Apch Lights	09-MALSR / 27-REIL	15-REIL / 33-MALSR	18-REIL / 35-REIL
VGSI	09-PAPI/ 27-PAPI	15-PAPI/ 33-PAPI	18-PAPI/ 36-VASI

Frequencies	
CTAF	120.6
UNICOM	122.95
Lights	120.6
Weather	ASOS 125.85
	630/466-4024
ATIS	125.85
Approach	133.5
Tower	120.6
Ground	121.7
Clnc Del	121.7
RSS/RCO	122.5

NAV
ILS
RNAV
GPS
VOR

Fuel
100LL
JET A

Location
DPA (108.4) r216 9.1nm

BEARDSTOWN

GREATER BEARDSTOWN

K06

Airport Manager: Mike Cooper
Address: Beardstown City Hall
9487 Airport Road
City: Beardstown
Zip Code: 62618
Phone Number: 217/323-3261
E-Mail: MayorLesliel@casscomm.com
Website:

FBO Services Available: No

AIRPORT COMMENTS:

Taxiway lights at entrance only.

Increase light intensity using CTAF frequency.

Latitude	Longitude	Elevation	Mi from CBD
39°58’24.2”	90°24’13.5”	465’	3 SE

Runway	18/36
Length	4000’
Width	60’
Surface	Asphalt
Rwy Lights	LIRL
Apch Lights	
VGSI	

Location
IJX (108.6) r325 14.0nm

Frequencies	
CTAF	122.9
UNICOM	
Lights	122.9
Weather	120.525 (IJX)
	217/243-6379
ATIS	
Approach	
Tower	
Ground	
Clnc Del	
RSS/RCO	

NAV

Fuel

BELLEVILLE

SCOTT AFB/MIDAMERICA

BLV

Airport Manager: Tim Cantwell
Address: 9656 Air Terminal Drive, Suite 100
City: Mascoutah
Zip Code: 62258
Phone Number: 618/566-5656
E-Mail: info@flymidamerica.com
Website: www.flymidamerica.com

FBO Services Available: Yes
AVMATS MidAmerica, 636/812-1525, www.avmats.com

AIRPORT COMMENTS:

USAF Base Operation: 618/256-1861.

Landing Fee.

Deer, Birds, and Waterfowl on and in vicinity of the airport.

See *Chart Supplement* for extensive comments.

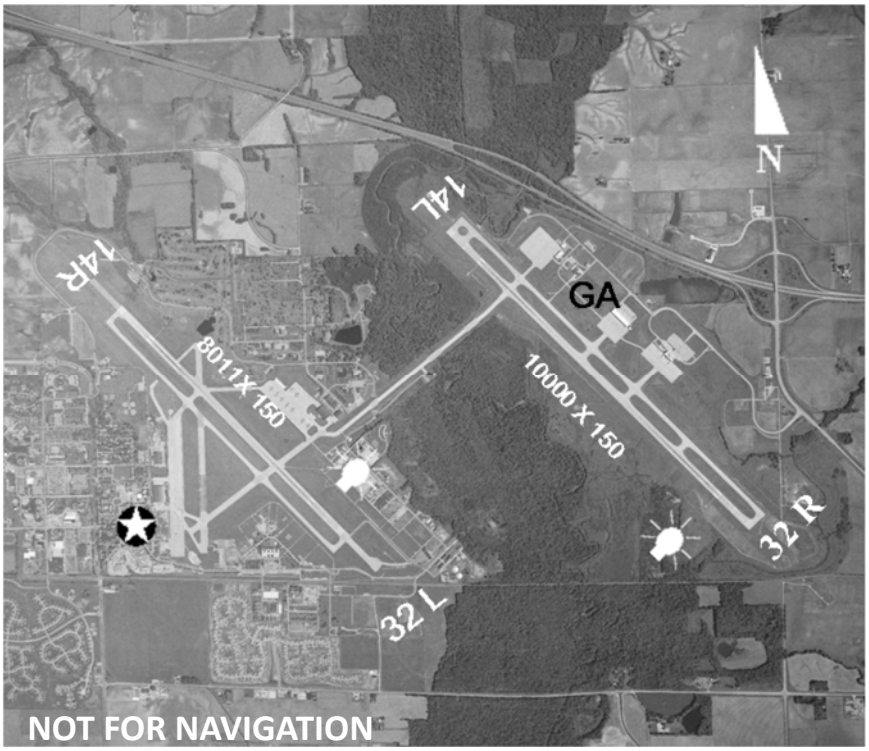

Latitude	Longitude	Elevation	Mi from CBD
38°32'42.6"	89°50'06.7"	459'	14 E

Runway	14L/32R	14R/32L
Length	10,000'	8010'
Width	150'	150'
Surface	Concrete	Asphalt
Rwy Lights	HIRL	HIRL
Apch Lights	14L-REIL / 32R-MALSR	14R-MALSR / 32L-MALSR
VGSI	14L-PAPI/ 32R-PAPI	14R-PAPI/ 32L-PAPI

Location
TOY (116.0) r157 12.3nm

Frequencies	
CTAF	
UNICOM	122.95
Lights	
Weather	128.7
	618/332-0001
ATIS	128.7
Approach	125.2
Tower	128.25
Ground	119.2
Clnc Del	119.875
RSS/RCO	122.5

NAV
ILS
RNAV
GPS
TACAN

Fuel
100LL
JET A

BENTON

BENTON MUNICIPAL

H96

Airport Manager: Michael Wyant
Address: 1 Airport Road
City: Benton
Zip Code: 62812
Phone Number: 618/435-3526
E-Mail:
Website:

FBO Services Available: Yes
Benton Municipal Airport, 636/435-3526

AIRPORT COMMENTS:

Increase light intensity using CTAF frequency.



Latitude	Longitude	Elevation	Mi from CBD
38°00'30.6"	88°56'04.0"	444'	1 W

Runway	18/36
Length	4,002'
Width	75'
Surface	Asphalt
Rwy Lights	MIRL
Apch Lights	18-REIL / 36-REIL
VGSI	18-PAPI /

Location
MWA (110.4) r009 15.7nm

Frequencies	
CTAF	122.8
UNICOM	
Lights	
Weather	119.675
(MWA)	618/942-8877
ATIS	
Approach	
Tower	
Ground	
Clnc Del	
RSS/RCO	

NAV
RNAV
GPS

Fuel
100LL

BLOOMINGTON/NORMAL

CENTRAL ILLINOIS REGIONAL

BMI

Airport Manager: Carl Olson
Address: 3201 CIRA Drive, Suite 200
City: Bloomington
Zip Code: 61704
Phone Number: 309/663-7383
E-Mail: cira@cira.com
Website: www.cira.com

FBO Services Available: Yes
Image Air, 309/663-2303, www.imageair.com
Synergy Flight Center, 309/828-4448, synergyfbo.com

AIRPORT COMMENTS:

Runway 11/29: Southeast end of runway 29 565' concrete, remaining 5960' asphalt.

Activate runway lights using CTAF frequency.

Airport Operations available 24 hours at 309/834-7396.

Latitude	Longitude	Elevation	Mi from CBD
40°28’37.6”	88°54’57.3”	871’	3 E

Runway	02/20	11/29
Length	8,000’	6,525’
Width	150’	150’
Surface	Concrete	Concrete
Rwy Lights	HIRL	HIRL
Apch Lights	02-MALSR / 20-ALSF	/ 29-MALSR
VGSI	02-PAPI/ 20-PAPI	11-VASI/

Location
BMI (108.2) on field

Frequencies	
CTAF	124.6
UNICOM	122.95
Lights	
Weather	135.35
	309/661-9478
ATIS	135.35
Approach	128.725
Tower	124.6
Ground	121.65
Clnc Del	
RSS/RCO	

NAV
ILS
RNAV
GPS
LOC BC

Fuel
100LL
JET A

BOLINGBROOK

BOLINGBROOK'S CLOW INTERNATIONAL AIRPORT

1C5

Airport Manager: Joseph DePaulo
Address: 130 South Clow International Parkway
City: Bolingbrook
Zip Code: 60490
Phone Number: 630/226-8400
E-Mail: manager@bbclowairport.com
Website: www.bbclowairport.com

FBO Services Available: Yes
A & M Aviation, 630/759-1555, www.aandmaviation.com

AIRPORT COMMENTS:

NOTE: Runway depicted is old runway. New runway is repositioned west of runway depicted.

Noise abatement procedures: Use runway 18 in calm or direct cross wind. Takeoff using full runway—no intersection departures. Fly runway heading until 1200' MSL before turning.

Taxiway only 20' wide.

No touch and go landings, all landings to a full stop.

Latitude	Longitude	Elevation	Mi from CBD
41°41'45.5"	88°07'45.2"	670	0 NW

Runway	18/36
Length	3400'
Width	75'
Surface	Asphalt
Rwy Lights	MIRL
Apch Lights	/
VGSI	/

Location
JOT (112.3) r041 12.4nm

Frequencies	
CTAF	122.9
UNICOM	
Lights	
Weather	118.525
(LOT)	815/588-4802
ATIS	
Approach	119.35
Tower	
Ground	
Clnc Del	
RSS/RCO	

NAV
RNAV
GPS
VOR

Fuel
100LL
JET A

CAHOKIA/ST. LOUIS

ST. LOUIS DOWNTOWN

CPS

Airport Manager: Erick Dahl
Address: 6100 Archview Drive
City: Cahokia
Zip Code: 62206
Phone Number: 618/337-6060
E-Mail: director@stlouisdowntownairport.com
Website: www.stlouisdowntownairport.com

FBO Services Available: Yes
Ideal Aviation, 618/337-3400, www.idealfbo.com
Jet Aviation, 618/646-8000, www.jetaviation.com

AIRPORT COMMENTS:

Activate runway lights using CTAF frequency.

During daylight hours and when tower is closed, right traffic runways 12R and 30R.

Taxiway B2 south 400' closed between taxiway B and B1.

No segmented circle.

Latitude	Longitude	Elevation	Mi from CBD
38°34'13.3"	90°09'18.3"	413'	1 E

Runway	05/23	12L/30R	12R/30L
Length	2,799'	5,301'	7,002'
Width	75'	75'	150'
Surface	Asphalt	Concrete	Asphalt
Rwy Lights	MIRL	MIRL	HIRL
Apch Lights		12L-REIL / 30R-REIL	12R-REIL / 30L-MALSR
VGSI			12R-PAPI / 30L-PAPI

Frequencies	
CTAF	119.925
UNICOM	122.95
Lights	
Weather	121.45
	618/332-0001
ATIS	121.45
Approach	123.7
Tower	119.925
Ground	121.8
Clnc Del	118.275
RSS/RCO	

NAV
ILS
RNAV

Fuel
100LL
JET A

Location
CSX (116.45) r138 14.6 nm

CAIRO

CAIRO REGIONAL

CIR

Airport Manager: Vincent Doss
Address: 15622 Airport Road
City: Cairo
Zip Code: 62914
Phone Number: 618/734-0600
E-Mail: cairoairport@lazernetwireless.net
Website:

FBO Services Available: Yes
Cairo Regional Airport, 618/734-0600

AIRPORT COMMENTS:

Self serve fuel available 24 hours.

Increase light intensity using CTAF frequency.



Latitude	Longitude	Elevation	Mi from CBD
37°03'50.9"	89°13'10.3"	322'	4 NW

Runway	02/20	14/32
Length	3,200'	4,001'
Width	60'	100'
Surface	Asphalt	Asphalt
Rwy Lights	MIRL	MIRL
Apch Lights		14-REIL /
VGSI		14-PAPI

Location
CNG (113.1) r277 18.6 nm

Frequencies	
CTAF	122.8
UNICOM	
Lights	
Weather	118.025
	618/734-9173
ATIS	
Approach	
Tower	
Ground	
Clnc Del	
RSS/RCO	

NAV
RNAV
GPS
NDB

Fuel
100LL

CANTON

INGERSOLL

CTK

Airport Manager: Jon Johnson
Address: 26013 N. Ingersoll Rd
City: Canton
Zip Code: 61520
Phone Number: 309/649-2072
E-Mail: ingersollairport@cantonpark.org
Website: www.cantonpark.org

FBO Services Available: Yes
Canton Park District, 309/647-2072

AIRPORT COMMENTS:

Self serve fuel available.

Activate light using CTAF—7 clicks.

Activate AWOS using CTAF—8 clicks.

Latitude	Longitude	Elevation	Mi from CBD
40°34'08.7"	90°04'29.4"	684'	2 NW

Runway	09/27	18/36
Length	3,294'	3,899'
Width	60'	75'
Surface	Asphalt	Asphalt
Rwy Lights	MIRL	MIRL
Apch Lights		/ REIL
VGSI		

Location
PIA (115.2) r238 14.5 nm

Frequencies	
CTAF	122.8
UNICOM	
Lights	
Weather	122.8
ATIS	
Approach	124.675 (PIA)
Tower	
Ground	
Clnc Del	
RSS/RCO	

NAV
RNAV
GPS
NDB

Fuel
100LL

CARBONDALE/MURPHYSBORO

SOUTHERN ILLINOIS

MDH

Airport Manager: Gary Shafer
Address: 556 North Airport Road
City: Murphysboro
Zip Code: 62966
Phone Number: 618/529-1721
E-Mail: airport@midwest.net
Website: www.siairport.com

FBO Services Available: Yes
Flightline, 618/529-3377, www.siairport.com

AIRPORT COMMENTS:

Runway 06/24 restricted to aircraft 12,500 or less unless prior arrangements are made.

Runway 18R VASI out of service indefinitely.

Increase light intensity using CTAF.

High activity—student training.

Runway 06 approach end intersect runway 18R/36L. Verify correct compass heading for runway 06 departures.

Numerous trees on the approach end of runway 06.



Latitude	Longitude	Elevation	Mi from CBD
37°46'41.1"	89°15'07.3"	411'	3 NW

Runway	06/24	18L/36R	18R/36L
Length	4,163'	6,506'	3,498'
Width	100'	100'	60'
Surface	Asphalt	Asphalt	Asphalt
Rwy Lights	MIRL	HIRL	MIRL
Apch Lights	06-REIL / 24-REIL	18L-MALSR / 36R-REIL	
VGSI	06-VASI / 24-PAPI	/ 36R-VASI	18R-VASI / 36L-VASI

Frequencies	
CTAF	125.35
UNICOM	122.95
Lights	
Weather	
	618/529-1821
ATIS	119.725
Approach	127.47
Tower	125.35
Ground	121.8
Clnc Del	
RSS/RCO	

NAV
ILS
RNAV
GPS
NDB

Fuel
100LL
JETA

Location
MWA (110.4) r273 11.5 nm

CARMI

CARMI MUNICIPAL

CUL

Airport Manager: Greg Brown
Address: 1379 County Road 1500 North
City: Carmi
Zip Code: 62821
Phone Number: 618/382-7316
E-Mail:
Website:

FBO Services Available: Yes
Carmi Municipal Airport, 618/380-4211

AIRPORT COMMENTS:

Increase light intensity using CTAF.

Latitude	Longitude	Elevation	Mi from CBD
38°05'22.1"	88°07'23.0"	388'	2 E

Runway	18/36
Length	4,000'
Width	75'
Surface	Asphalt
Rwy Lights	MIRL
Apch Lights	/ 36-REIL
VGSI	18-PAPI / 36-PAPI

Location
PXV (113.3) r297 19.6 nm

Frequencies	
CTAF	122.8
UNICOM	
Lights	
Weather	118.425
	618/382-3760
ATIS	
Approach	127.35
Tower	
Ground	
Clnc Del	
RSS/RCO	

NAV
RNAV
GPS

Fuel
100LL
JET A

CASEY

CASEY MUNICIPAL

1H8

Airport Manager: Chris White
Address: 101 Airport Road
City: Casey
Zip Code: 62420
Phone Number: 217/932-2078
E-Mail: skysthelimit@joink.com
Website:

FBO Services Available: Yes
Sky's the Limit, 217/932-2078

AIRPORT COMMENTS:

NOTE: Runway 18 depicted length of 1943' includes 297' displaced threshold.

Runway 18 and Runway 22 right traffic.

Runway 18 displaced threshold marked with white gravel.

Increase light intensity using CTAF.

Traffic pattern altitude 800' AGL.

Latitude	Longitude	Elevation	Mi from CBD
39°18'09.0"	88°00'14.6"	655'	1 NW

Runway	04/22	18/36
Length	4,001'	1,943'
Width	75'	75'
Surface	Asphalt	Turf
Rwy Lights	MIRL	
Apch Lights	04-REIL /	
VGSI	/	

Location
MTO (109.4) r126 16.8 nm

Frequencies	
CTAF	122.8
UNICOM	122.8
Lights	
Weather	109.4
	217/234-8442
ATIS	
Approach	125.45 (TTH)
Tower	
Ground	
Clnc Del	
RSS/RCO	

NAV
RNAV
GPS

Fuel
100LL

CENTRALIA

CENTRALIA MUNICIPAL

ENL

Airport Manager: Simone Shaw
Address: 2331 East Calumet Street
City: Centralia
Zip Code: 62801
Phone Number: 618/533-1643
E-Mail: airgo@midwest.net
Website: www.flyairgo.com

FBO Services Available: Yes
Airgo, 618/533-1643

AIRPORT COMMENTS:

Activate runway lights using CTAF.

Latitude	Longitude	Elevation	Mi from CBD
38°30'54.3"	89°05'28.1"	534'	2 SE

Runway	09/27	18/36
Length	3,300'	5,001'
Width	60'	75'
Surface	Asphalt	Asphalt
Rwy Lights	MIRL	MIRL
Apch Lights		18-REIL / 36-REIL
VGSI	/	18-PAPI / 36-PAPI

Location
ENL (115.0) r025 6.5 nm

Frequencies	
CTAF	122.8
UNICOM	122.8
Lights	
Weather	121.125
	618/533-4417
ATIS	
Approach	127.7
Tower	
Ground	
Clnc Del	
RSS/RCO	

NAV
RNAV
GPS
VOR

Fuel
100LL
JET A

CHAMPAIGN/URBANA

University of Illinois—Willard

CMI

Airport Manager: Gene Cossey
Address: 11 Airport Road
City: Savoy
Zip Code: 61874
Phone Number: 217/244-8689
E-Mail: Willard-airport@illinois.edu
Website: www.iflycu.com

FBO Services Available: Yes
FlightStar, 217/351-7700, www.flightstar.com

AIRPORT COMMENTS:

Increase light intensity using CTAF.

When tower is closed runway 32R is the preferred calm wind runway.

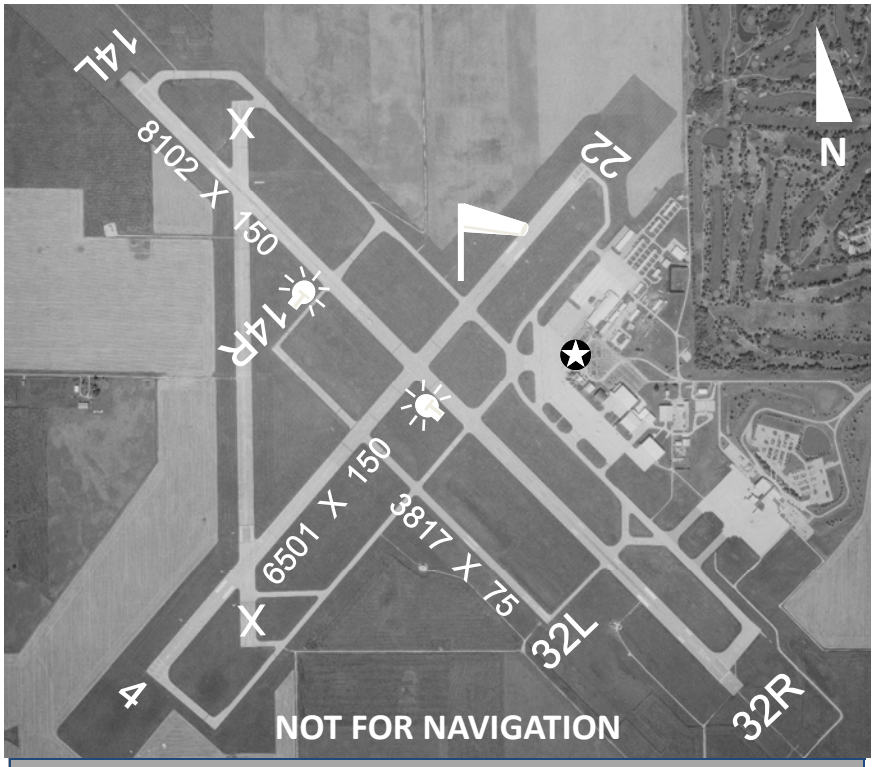

Latitude	Longitude	Elevation	Mi from CBD
40°02’19.8”	88°16’40.1”	755’	5 SW

Runway	04/22	14L/32R	14R/32L
Length	6,501’	8,102’	3,817’
Width	150’	150’	75’
Surface	Concrete	Asphalt	Asphalt
Rwy Lights	MIRL	HIRL	MIRL
Apch Lights	/	/ 32R-MALSR	
VGSI	04-VASI / 22-VASI	14L-PAPI / 32R-PAPI	14R-PAPI/ 32L-PAPI

Frequencies	
CTAF	120.4
UNICOM	122.95
Lights	
Weather	124.85
	217/352-9118
ATIS	124.85
Approach	121.35
Tower	120.4
Ground	121.8
Clnc Del	128.75
RSS/RCO	

NAV
ILS
RNAV
GPS
VOR
NDB

Fuel
100LL
JETA

Location
CMI (110.0) on field

CHICAGO

CHICAGO MIDWAY INTERNATIONAL

MDW

Airport Manager: Erin O'Donnell
Address: 5700 S. Cicero Avenue
City: Chicago
Zip Code: 60638
Phone Number: 773-838-0600
E-Mail: aviation@flychicago.com
Website: www.flychicago.com

FBO Services Available: Yes
Signature Flight Support, 773/767-4400, www.signatureflight.com
Atlantic, 773/582-5720, www.atlanticaviation.com

AIRPORT COMMENTS:

Runways 04L, 04R, 22L, 22R, 13C, 31C, 13L displaced threshold. Runway 04L/22R total length 5507'; Runway 04R/22L total length 6445'; Runway 13C/31C total length 6522; Runway 13L/31R total length 5141'

Close in obstructions all runways, except 13R/31L.

Noise abatement: All departures are requested to expedite climb through 1500' MSL 2200-0600.

Runway 22L preferred departure 2200-0700.

Operate transponders with altitude reporting mode and ADS-B enabled on all taxiways and runways.

Airport closed to solo student training.



Latitude	Longitude	Elevation	Mi from CBD
41°47'09.5"	87°45'08.7"	620'	9 SW

Runway	04L/22R	04R/22L	13C/31C
Length	3,871'	5,292'	5,363'
Width	150'	150'	150'
Surface	Asphalt	Asphalt	Asphalt
Rwy Lights	MIRL	HIRL	HIRL
Apch Lights	/	04R-REIL / 22L-REIL	13C-RLLS / 31CRLLS
VGSI	04L-PAPI / 22R-PAPI	04R-PAPI/ 22L-PAPI	13C-PAPI / 31C-PAPI

Frequencies	
CTAF	
UNICOM	122.95
Lights	
Weather	132.75
	773/581-8094
ATIS	132.75
Approach	128.2
Tower	118.7
Ground	121.65
Clnc Del	124.625
RSS/RCO	

NAV
ILS
RNAV
GPS

Location
ORD (113.9) r149 13.9 nm

Fuel
100LL
JETA



Latitude	Longitude	Elevation	Mi from CBD
41°47'09.5"	87°45'08.7"	620'	9 SW

Runway	13L/31R	13R/31L
Length	4,389'	3,859'
Width	150'	60'
Surface	Asphalt	Asphalt
Rwy Lights	MIRL	MIRL
Apch Lights	/	/
VGSI	/ 31R-PAPI	/

Location
ORD (113.9) r149 13.9 nm

Frequencies	
CTAF	
UNICOM	122.95
Lights	
Weather	132.75
	773/581-8094
ATIS	132.75
Approach	128.2
Tower	118.7
Ground	121.65
Clnc Del	124.625
RSS/RCO	

NAV
ILS
RNAV
GPS

Fuel
100LL
JETA

THIS PAGE
INTENTIONALLY
LEFT BLANK

CHICAGO

CHICAGO O'HARE INTERNATIONAL

ORD

Commissioner: Ginger Evans
Address: 1000 West O'Hare
City: Chicago
Zip Code: 60666
Phone Number: 773-686-2200
E-Mail: aviation@flychicago.com
Website: www.flychicago.com

FBO Services Available: Yes
Signature Flight Support, 773/686-7000, www.signatureflight.com

AIRPORT COMMENTS:

See the FAA Chart Supplement for a complete set of Airport Comments and Frequencies.

Operate transponders with altitude reporting mode and ADS-B enabled on all taxiways and runways.

Contact Signature Flight Support for new security regulations prior to departure.

Latitude	Longitude	Elevation	Mi from CBD
41°58'38.4"	87°54'28.8"	680'	14 NW

Runway	04L/22R	04R/22L	09L/27R
Length	7,500'	8,075'	7,500'
Width	150'	150'	150'
Surface	Asphalt	Asphalt	Concrete
Rwy Lights	HIRL	HIRL	HIRL
Apch Lights	/ 22R-MALSR	04R-MALSR /22L-MALSR	/
VGSI	/ 22R-PAPI	04R-PAPI / 22L-PAPI	09L-ALSF2/ 27R-ALSF2

Frequencies	
CTAF	
UNICOM	122.95
Lights	
Weather	135.4
	773/462-0118
ATIS	135.4
Approach	124.35
Tower	128.15 133.0
Ground	118.05
Clnc Del	121.6
RSS/RCO	

NAV
ILS
RNAV
GPS
LOC

Fuel
100LL
JETA

Location
ORD (113.9) on field

Latitude	Longitude	Elevation	Mi from CBD
41°58'38.4"	87°54'28.8"	680'	14 NW

Runway	09R/27L	10C/28C	10L/28R
Length	7,967'	10,801'	13,000'
Width	150'	200'	150'
Surface	Asphalt	Concrete	Asphalt
Rwy Lights	HIRL	HIRL	HIRL
Apch Lights	09R-MALSR / 27L-ALSF	10C-ALSF / 28C-ALSF	10L-ALSF / 28R-ALSF
VGSI	09R-PAPI / 27L-PAPI	10C-PAPI / 28C-PAPI	10L-PAPI / 28R-PAPI

Frequencies	
CTAF	
UNICOM	122.95
Lights	
Weather	135.4
	773/462-0118
ATIS	135.4
Approach	124.35
Tower	128.15 133.0
Ground	118.05
Clnc Del	121.6
RSS/RCO	

NAV
ILS
RNAV
GPS
LOC

Fuel
100LL
JETA

Location
ORD (113.9) on field

Latitude	Longitude	Elevation	Mi from CBD
41°58'38.4"	87°54'28.8"	680'	14 NW

Runway	10R/28L	14L/32R	14R/32L
Length	7,500	10,005'	9,686'
Width	150'	150'	150'
Surface	Concrete	Asphalt	Asphalt
Rwy Lights	HIRL	HIRL	HIRL
Apch Lights	10R-ALSF / 28L-ALSF	14L-ALSF / 32R-MALSR	14R-ALSF/
VGSI	/	14L-PAPI /	14R-PAPI /

Frequencies	
CTAF	
UNICOM	122.95
Lights	
Weather	135.4
	773/462-0118
ATIS	135.4
Approach	124.35
Tower	128.15 133.0
Ground	118.05
Clnc Del	121.6
RSS/RCO	

NAV
ILS
RNAV
GPS
LOC

Fuel
100LL
JETA

Location
ORD (113.9) on field

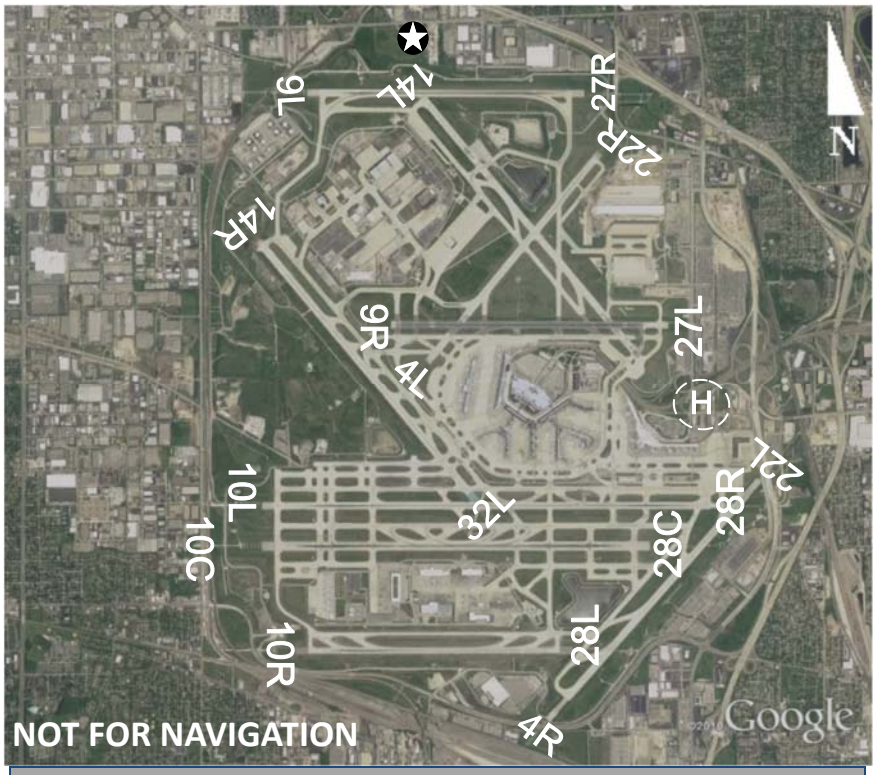

Latitude	Longitude	Elevation	Mi from CBD
41°58'38.4"	87°54'28.8"	680'	14 NW

Helipad	H1
Length	200'
Width	100'
Surface	Concrete
Rwy Lights	
Apch Paths	

Location
ORD (113.9) on field

Frequencies	
CTAF	
UNICOM	122.95
Lights	
Weather	135.4
	773/462-0118
ATIS	135.4
Approach	124.35
Tower	128.15 133.0
Ground	118.05
Clnc Del	121.6
RSS/RCO	

NAV

Fuel
100LL
JETA

THIS PAGE
INTENTIONALLY
LEFT BLANK

COLUMBIA

SACKMAN FIELD

H49

Airport Manager: Donald Karr
Address: 11563 Bluff Rd
City: Columbia
Zip Code: 62236
Phone Number: 618/281-9947
E-Mail:
Website:

FBO Services Available: No

AIRPORT COMMENTS:

Runway 21 right traffic.

Runway lights non-standard.

Activate runway lights by 3 clicks on CTAF.

Admin building can be accessed by cipher lock which has applicable instructions.

Airport closed to helicopter operations.

Latitude	Longitude	Elevation	Mi from CBD
38°27'08.3"	90°14'09.8"	420'	2 WNW

Runway	03/21
Length	2,450'
Width	150'
Surface	Turf
Rwy Lights	NSTD
Apch Lights	
VGSI	

Location
CSX (116.45) r162 19.0 nm

Frequencies	
CTAF	122.9
UNICOM	
Lights	
Weather	121.45
(CPS)	618/332-0001
ATIS	
Approach	
Tower	
Ground	
Clnc Del	
RSS/RCO	

NAV

Fuel

COMPTON

BRESSON AIRPORT

C82

Airport Manager: Mark Bresson
Address: 2764 Highway 30
City: Compton
Zip Code: 61318
Phone Number: 815/757-8840
E-Mail: bressonflying@gmail.com
Website: www.bressonflying.com

FBO Services Available: No

AIRPORT COMMENTS:

Runway 18 and 36 displaced threshold. Runway 18/36 total length 2590'.

Runway and threshold lights out of service indefinitely.

Runway lights non-standard.

Airport closed winter months when snow covered except for ski equipped aircraft.

Runway 18/36 displaced threshold marked with tires and lights.



Latitude	Longitude	Elevation	Mi from CBD
41°45’45.1”	89°06’05.3”	769’	4 N

Runway	18/36
Length	1,978’
Width	184’
Surface	Turf
Rwy Lights	NSTD
Apch Lights	
VGSI	

Location
PLL (111.2) r120 22.5 nm

Frequencies	
CTAF	123.0
UNICOM	
Lights	
Weather	119.675
(RPJ)	815/562-2955
ATIS	
Approach	
Tower	
Ground	
Clnc Del	
RSS/RCO	

NAV

Fuel

DANVILLE

VERMILION REGIONAL

DNV

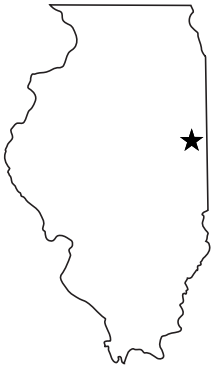

Airport Manager: Mike Vadeboncoeur
Address: 22633 North Bowman Avenue
City: Danville
Zip Code: 61834-7459
Phone Number: 217/442-5624
E-Mail: airportsuzie@aol.com
Website: www.vrairport.com

FBO Services Available: Yes
Midwest Aero, 217/431-1998, midwestaero.com

AIRPORT COMMENTS:

Increase runway light intensity using CTAF.



Latitude	Longitude	Elevation	Mi from CBD
40°11'58.9"	87°35'43.9"	697'	4 NE

Runway	03/21	16/34
Length	6,006'	3,999'
Width	100'	100'
Surface	Asphalt	Asphalt
Rwy Lights	HIRL	MIRL
Apch Lights	/ 21-MALSR	16-REIL / 34-REIL
VGSI	03-VASI / 21-VASI	16-VASI / 34-VASI

Location
DNV (111.0) r195 5.9 nm

Frequencies	
CTAF	122.7
UNICOM	122.7
Lights	
Weather	119.275
	217/442-4660
ATIS	
Approach	121.35 (CMI)
Tower	
Ground	
Clnc Del	121.7
RSS/RCO	

NAV
ILS
RNAV
GPS
VOR

Fuel
100LL
JET A

DECATUR

DECATUR

DEC

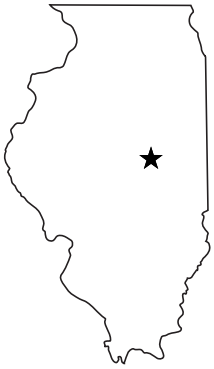

Airport Manager: Tim Wright
Address: 910 South Airport Road
City: Decatur
Zip Code: 62521-4259
Phone Number: 217/428-2423
E-Mail:
Website: www.decatur-airport.com

FBO Services Available: Yes
Gaitros Aviation, 217/423-9903, www.gaitrosaviation.com

AIRPORT COMMENTS:

Runway 12 and runway 18 ends are closely aligned. Verify correct runway and compass heading prior to departure.

Runway 06 and runway 36 approach ends are closely alighted. Verify correct runway and compass heading prior to departure.

Increase runway light intensity using CTAF.

When tower is closed, be alert for intermittent vehicular traffic in airport operations area.

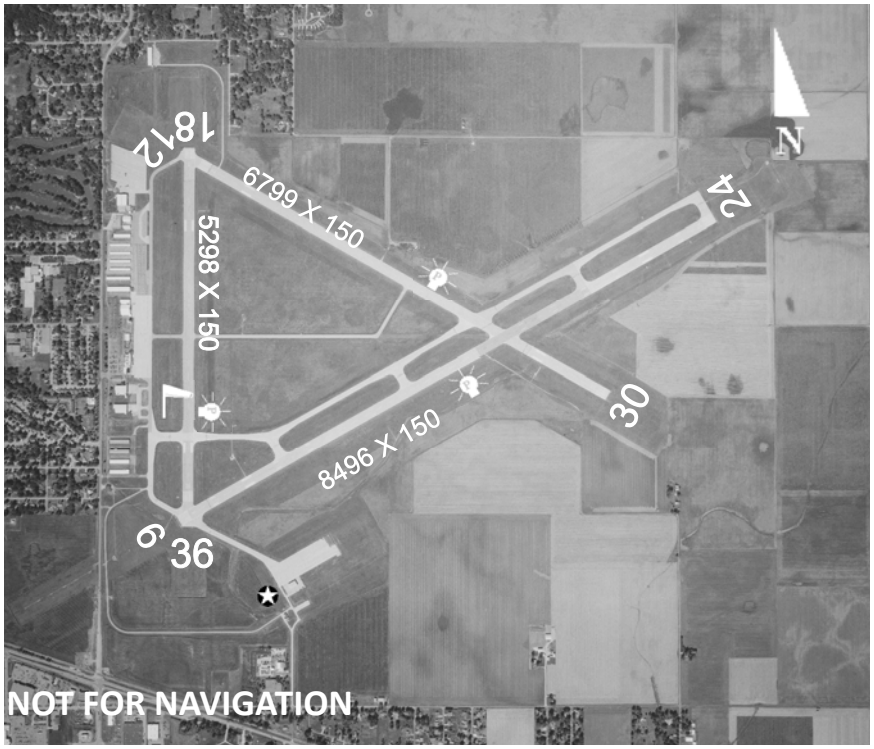

Latitude	Longitude	Elevation	Mi from CBD
39°50'04.4"	88°51'56.5"	682'	4 E

Runway	06/24	12/30	18/36
Length	8,496	6,799'	5,298'
Width	150'	150'	150'
Surface	Asphalt	Asphalt	Asphalt
Rwy Lights	HIRL	MIRL	MIRL
Apch Lights	06-MALSR /	/	/ 36-REIL
VGSI	/ 24-VASI	/ 30-VASI	18-VASI / 36-VASI

Frequencies	
CTAF	118.9
UNICOM	122.95
Lights	
Weather	126.35
	217/429-0052
ATIS	126.35
Approach	132.85 (CMI)
Tower	118.9
Ground	121.75
Clnc Del	
RSS/RCO	

NAV
ILS
RNAV
GPS
LOC
VOR

Fuel
100LL
JETA

Location
AXC (117.2) r353 5.8nm

DEKALB

DEKALB TAYLOR MUNICIPAL

DKB

Airport Manager: Tom Cleveland
Address: 3232 Pleasant Street
City: DeKalb
Zip Code: 60115-8469
Phone Number: 815/748-2020
E-Mail: tcleveland@cityofdekalb.com
Website: www.dekalbairport.com

FBO Services Available: Yes
DeKalb Flight Center, 815/758-3521

AIRPORT COMMENTS:

Increase runway light intensity using CTAF.

GCO frequency 121.725 out of service indefinitely.



Latitude	Longitude	Elevation	Mi from CBD
41°56'01.8"	88°42'20.5"	913'	2 NE

Runway	02/20	09/27
Length	7,026'	4,201'
Width	100'	75'
Surface	Asphalt	Asphalt
Rwy Lights	MIRL	MIRL
Apch Lights	/ 20-REIL	09-REIL / 27-REIL
VGSI	02-PAPI / 20-PAPI	09-PAPI / 27-PAPI

Location
DPA (108.4) r277 16.1 nm

Frequencies	
CTAF	122.7
UNICOM	122.7
Lights	
Weather	119.075
	815/748-2350
ATIS	
Approach	133.5
Tower	
Ground	
Clnc Del	
RSS/RCO	

NAV
ILS
RNAV
GPS

Fuel
100LL
JET A

DIXON

DIXON MUNICIPAL—CHARLES R WALGREEN FIELD

C73

Airport Manager: Larry Haley
Address: 1650 Franklin Grove Road
City: Dixon
Zip Code: 61021-9154
Phone Number: 815/288-4095
E-Mail:
Website: www.discoverdixon.org

FBO Services Available: Yes
Breneman Aircraft Service, 815/284-0292

AIRPORT COMMENTS:

Increase runway light intensity using CTAF.

Taxiways have edge reflectors with no lights.

Admin building access is 24 hours for restroom and telephone.

Self-serve fuel available 24 hours.

For attendant call 815/667-0161 or 815/440-6557.

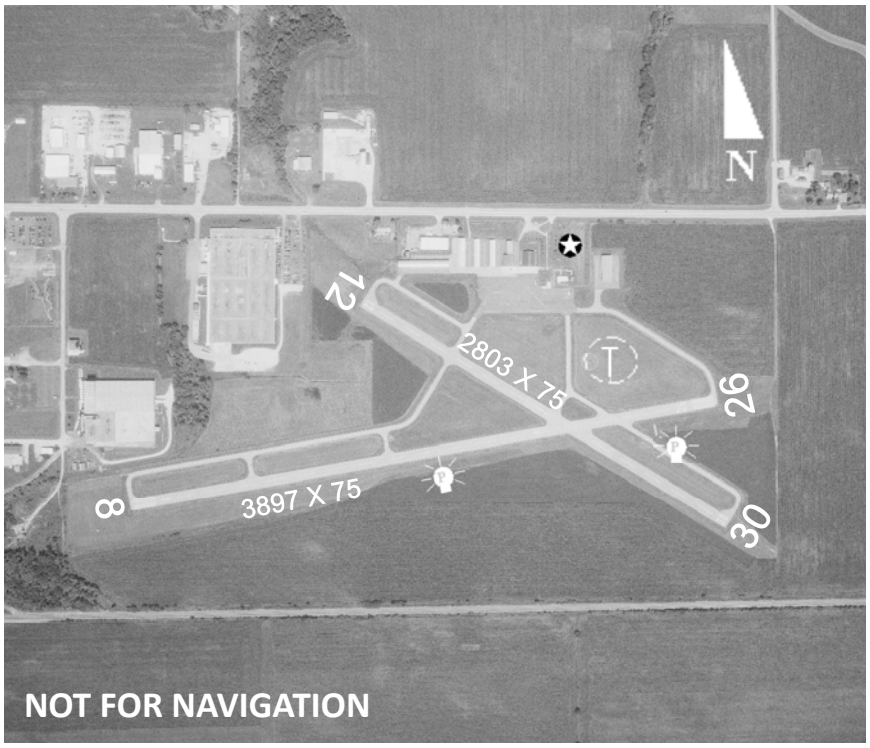

Latitude	Longitude	Elevation	Mi from CBD
41°50'01.3"	89°26'46.4"	785'	1 E

Runway	08/26	12/30
Length	3,897'	2,803'
Width	75'	75'
Surface	Asphalt	Asphalt
Rwy Lights	MIRL	MIRL
Apch Lights	08-REIL /	/
VGSI	/	/

Location
PLL (111.2) r153 10.6 nm

Frequencies	
CTAF	123.05
UNICOM	123.05
Lights	
Weather	118.575
	815/288-2039
ATIS	
Approach	126.0 (RFD)
Tower	
Ground	
Clnc Del	
RSS/RCO	

NAV
RNAV
GPS
VOR

Fuel
100LL
JET A

DWIGHT

DWIGHT

DTG

Airport Manager: David Constantine
Address: 10350 S Dwight Rd
City: Dwight
Zip Code: 60420
Phone Number: 815/584-2486
E-Mail:
Website:

FBO Services Available: Yes
Dwight Aero Service, 815/584-2486

AIRPORT COMMENTS:

Runway 09/27 total length 2,364'.

Runway 09/27 21' asphalt strip centered on 100' turf strip.

For runway lights and rotating beacon, call 815/584-2486.

Runway 09/27 non-standard lighting and non-standard markings.



Latitude	Longitude	Elevation	Mi from CBD
41°07'57.4"	88°26'19.1"	632'	3 N

Runway	09/27	12/30
Length	2,064'	2,803'
Width	21'	100'
Surface	Asphalt/Turf	Turf
Rwy Lights	LIRL	
Apch Lights	/	/
VGSI	/	/

Location
PNT (109.6) r033 23.0 nm

Frequencies	
CTAF	122.8
UNICOM	122.8
Lights	
Weather	119.675
(PNT)	815/844-0923
ATIS	
Approach	
Tower	
Ground	
Clnc Del	
RSS/RCO	

NAV
RNAV
GPS

Fuel
100LL

EFFINGHAM

EFFINGHAM COUNTY MEMORIAL

1H2

Airport Manager: Jerry Tate
Address: 14449 East 1100th Avenue
City: Effingham
Zip Code: 62401
Phone Number: 217/536-5312
E-Mail:
Website:

FBO Services Available: Yes
217/536-5312

AIRPORT COMMENTS:

Increase runway light intensity using CTAF.

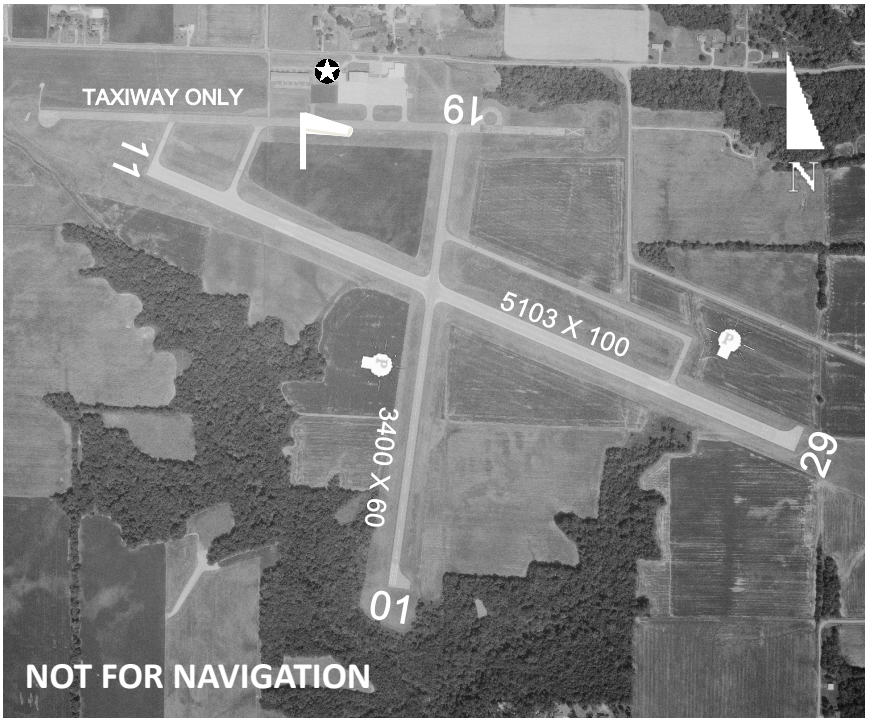

Latitude	Longitude	Elevation	Mi from CBD
39°04'13.6"	88°32'00.7"	585'	3 S

Runway	01/19	11/29
Length	3,400'	5,103'
Width	60'	100'
Surface	Asphalt	Concrete
Rwy Lights	MIRL	MIRL
Apch Lights	/	/ 29-REIL
VGSI	01-PVASI / 19-PVASI	/

Location
BIB (109.0) r342 9.3 nm

Frequencies	
CTAF	122.8
UNICOM	122.8
Lights	
Weather	118.375
	217/536-5976
ATIS	
Approach	124.3 (KC Ctr)
Tower	
Ground	
Clnc Del	
RSS/RCO	

NAV
RNAV
GPS
VOR

Fuel
100LL
JET A

ERIE

ERIE AIR PARK

3H5

Airport Manager: James Robinson
Address: 8689 Star Rd
City: Erie
Zip Code: 61250
Phone Number: 309/659-2721
E-Mail:
Website: www.erieairpark.com

FBO Services Available: No

AIRPORT COMMENTS:

Runway 18U/36U thresholds marked with L-shaped white gravel.

Remote control aircraft activity west of runway 36 on Wednesday evenings, weather permitting.



Latitude	Longitude	Elevation	Mi from CBD
41°40'56.7"	90°04'43.0"	600'	1 N

Runway	18U/36U
Length	2,000'
Width	200'
Surface	Turf
Rwy Lights	
Apch Lights	/
VGSI	/

Location
CVA (113.8) r091 18.2 nm

Frequencies	
CTAF	122.9
UNICOM	
Lights	
Weather	125.525
(CWI)	563/243-8934
ATIS	
Approach	
Tower	
Ground	
Clnc Del	
RSS/RCO	

NAV

Fuel

FAIRFIELD

FAIRFIELD MUNICIPAL

FWC

Airport Manager: Travis Williams
Address: 883 US Highway 45
City: Fairfield
Zip Code: 62837
Phone Number: 618/842-9587
E-Mail: fairfieldairport@frontier.com
Website:

FBO Services Available: Yes
Fairfield Municipal Airport, 618/842-9587

AIRPORT COMMENTS:

For attendant after hours call 618/842-4821.

Increase runway light intensity and activate MIRL/REIL using CTAF.



Latitude	Longitude	Elevation	Mi from CBD
38°22'43.1"	88°24'45.5"	434'	2 W

Runway	09/27	18/36
Length	4,000'	1,999'
Width	75'	60'
Surface	Asphalt	Asphalt
Rwy Lights	MIRL	MIRL
Apch Lights	09-REIL /	/
VGSI	09-PVASI / 27-PVASI	/

Location
SAM (116.6) r245 16.7 nm

Frequencies	
CTAF	123.05
UNICOM	123.05
Lights	
Weather	119.425
	618/847-4709
ATIS	
Approach	127.7 (KC Ctr)
Tower	
Ground	
Clnc Del	
RSS/RCO	

NAV
RNAV
GPS
NDB

Fuel
100LL
JET A

FLORA

FLORA MUNICIPAL

FOA

Airport Manager: Karen Pickel
Address: 1 Airport Road
City: Flora
Zip Code: 62839
Phone Number: 618/662-2823
E-Mail: floraair@bspeedy.com
Website:

FBO Services Available: Yes
Flora Municipal Airport, 618/662-2823

AIRPORT COMMENTS:

Runway 15 and 33 displaced threshold. Runway 15/33 total length 2715'.

Runway 15/33 day use only.

Runway 15/33 soft when wet.

Increase runway light intensity using CTAF.

Self-serve fuel available.



Latitude	Longitude	Elevation	Mi from CBD
38°39'45.39"	88°27'11.2"	473'	2 E

Runway	03/21	15/33
Length	5,003'	2,337'
Width	75'	100'
Surface	Asphalt	Turf
Rwy Lights	MIRL	
Apch Lights	/ 21-REIL	/
VGSI	03-PVASI / 21-PVASI	/

Location
BIB (109.0) r172 15.4 nm

Frequencies	
CTAF	122.7
UNICOM	122.7
Lights	
Weather	120.175
	618/662-8355
ATIS	
Approach	127.7 (KC Ctr)
Tower	
Ground	
Clnc Del	
RSS/RCO	

NAV
RNAV
GPS
LOC

Fuel
100LL
JET A

FREEPORT

ALBERTUS

FEP

Airport Manager: Darrell Janssen
Address: 1255 East Airport Road
City: Freeport
Zip Code: 61032
Phone Number: 815/232-1078
E-Mail: freeportairport@yahoo.com
Website: www.ci.freeport.il.us

FBO Services Available: Yes
Freeport Flite Center, 815/232-1078

AIRPORT COMMENTS:

Increase runway light intensity using CTAF.



Latitude	Longitude	Elevation	Mi from CBD
42°14'46.2"	89°34'55.2"	859'	3 SE

Runway	06/24	13/31	18/36
Length	5,504'	2,285'	2,401'
Width	100'	150'	150'
Surface	Asphalt	Turf	Turf
Rwy Lights	MIRL		
Apch Lights	/ 24-MALSR	/	
VGSI	06-PAPI / 24-PAPI		

Frequencies	
CTAF	122.8
UNICOM	122.8
Lights	
Weather	120.525
	815/233-4472
ATIS	
Approach	126.0
Tower	
Ground	
Clnc Del	121.85
RSS/RCO	

NAV
ILS
RNAV
GPS
VOR

Fuel
100LL
JET A

Location
PLL (111.2) r348 17.0 nm

FREEPORT

FREEPORT/DORNINK

C86

Airport Manager: Ronald Dornink
Address: 2460 E Cedarville Rd
City: Freeport
Zip Code: 61032
Phone Number: 815/232-6289
E-Mail:
Website:

FBO Services Available: No

AIRPORT COMMENTS:

Runway 36 displaced threshold. Runway 18/36 total length 2,600'.

Runway 18 displaced threshold. Runway 18/36 total length 2,600'.

Runway 18/36 mowed 80' wide and marked with cones on sides.

Runway 18 has 8' seasonal crops 10' from runway end.



Latitude	Longitude	Elevation	Mi from CBD
42°22'40.1"	89°33'50.4"	949'	6 NE

Runway	18/36
Length	2,240'
Width	100'
Surface	Turf
Rwy Lights	
Apch	/
Lights	/
VGSI	

Location
RFD (110.8) r298 18.6 nm

Frequencies	
CTAF	122.8
UNICOM	122.8
Lights	
Weather	120.525
(FEP)	815/233-4472
ATIS	
Approach	
Tower	
Ground	
Clnc Del	
RSS/RCO	

NAV

Fuel

GALESBURG

GALESBURG MUNICIPAL

GBG

Airport Manager: Tony Oligney-Estill
Address: 58 State Route 164
City: Galesburg
Zip Code: 61401
Phone Number: 309/342-3134
E-Mail:
Website: www.ci.galesburg.il.us/services/air

FBO Services Available: Yes
Jet Air, Inc., 309/342-3134, www.jetairinc.com

AIRPORT COMMENTS:

Increase light intensity using CTAF.

Self serve fuel available.



Latitude	Longitude	Elevation	Mi from CBD
40°56'16.8"	90°25'52.1"	764'	3 SW

Runway	03/21	10/28
Length	5,792'	3,600'
Width	150'	100'
Surface	Asphalt	Asphalt
Rwy Lights	HIRL	MIRL
Apch	03-MALSR	/
Lights	/ 21-REIL	/
VGSI	/ 21-VASI	

Location
GBG (109.8) on field

Frequencies	
CTAF	123.0
UNICOM	123.0
Lights	
Weather	118.975
	309/343-3711
ATIS	
Approach	133.275 (MLI)
Tower	
Ground	
Clnc Del	120.7
RSS/RCO	

NAV
ILS
LOC
RNAV
GPS
VOR

Fuel
100LL
JET A

GENESEO

GEN-AIRPARK

3G8

Airport Manager: Kent Johnson
Address: 20035 1700 St East
City: Geneseo
Zip Code: 61254
Phone Number: 309/944-8126
E-Mail:
Website:

FBO Services Available: No

AIRPORT COMMENTS:

Runway 9 and 27 displaced threshold. Runway 9/27 total length 2568'.

Six foot fence 30' north of approach end runway 9—not lighted.

Parachute activity on and in the vicinity of the airport.



Latitude	Longitude	Elevation	Mi from CBD
41°26'23.2"	90°06'36.2"	645'	2 SE

Runway	09/27
Length	2,090'
Width	120'
Surface	Turf
Rwy Lights	NSTD
Apch Lights	/
VGSI	/

Frequencies	
CTAF	122.9
UNICOM	122.9
Lights	
Weather (MLI)	309/799-7096
ATIS	
Approach	
Tower	
Ground	
Clnc Del	
RSS/RCO	

NAV

Fuel

Location
CVA (113.8) r130 23.3 nm

GRAYSLAKE

CAMPBELL

C81

Airport Manager: Joseph Zubay
Address: PO Box 474, Suite 401
City: Grayslake
Zip Code: 60030
Phone Number: 847/201-1618
E-Mail:
Website:

FBO Services Available: Yes
Cardinal Aircraft Service, 847/223-2200

AIRPORT COMMENTS:

Runway 24 displaced threshold. Runway 9/24 total length 3573'.

No touch and go landings permitted.

Runway 06/24 southwest 1000' turf/gravel.

Runway 06/24 pavement has several areas of depressions. Runway edges drop off in excess of 2 inches.

Model aircraft flying 1/2 mile southeast of runway 27 threshold.

Unlighted power lines 167 AGL 3/4 mile south of runway 09/27.

Runway 09/27 nonstandard TRIL; only operational dusk to dawn.

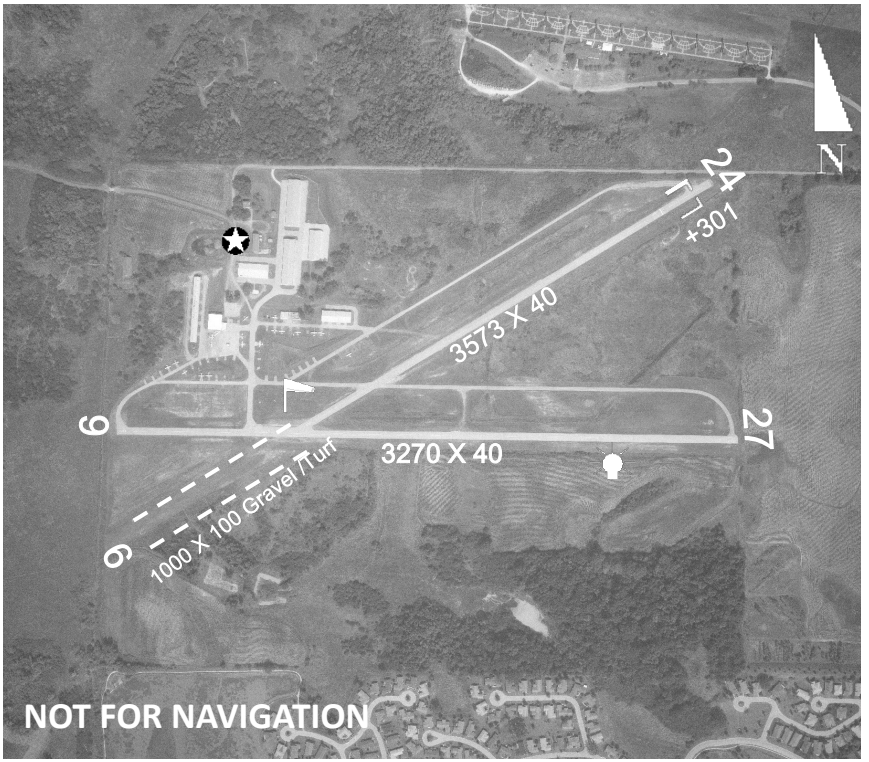

Latitude	Longitude	Elevation	Mi from CBD
42°19'28.6"	88°04'26.7"	243'	2 SW

Runway	06/24	09/27
Length	3,272'	3,270'
Width	40'	40'
Surface	Asph/Turf	Asphalt
Rwy Lights	/	LIRL
Apch Lights	/	/
VGSI		09-TRIL / 27-TRIL

Location
OBK (113.0) r321 8.2 nm

Frequencies	
CTAF	122.7
UNICOM	122.7
Lights	
Weather (UGN)	847/782-0876
ATIS	
Approach	120.55
Tower	
Ground	
Clnc Del	
RSS/RCO	

NAV
RNAV
GPS
VOR

Fuel
100LL

GREENVILLE

GREENVILLE

GRE

Airport Manager: Troy Walker
Address: 1374 Sky Lane
City: Greenville
Zip Code: 62246
Phone Number: 618/664-0926
E-Mail: gaa62246@gmail.com
Website:

FBO Services Available: Yes
Greenville Airport, 618/664-0926

AIRPORT COMMENTS:

Increase light intensity using CTAF.

Intensive parachute operations.

For AWOS click 3 times on CTAF.

Door code for building entry is CTAF.



Latitude	Longitude	Elevation	Mi from CBD
38°50'10.4"	89°22'44.0"	541'	3 S

Runway	09/27	18/36
Length	2,822'	4,002'
Width	250'	75'
Surface	Turf	Asphalt
Rwy Lights	/	MIRL
Apch Lights	/	/
VGSI		18-REIL / 36-REIL

Location
VLA (114.3) r209 18.5 nm

Frequencies	
CTAF	123.05
UNICOM	123.05
Lights	
Weather	123.05
	618/664-1939
ATIS	
Approach	124.3 (KC Ctr)
Tower	
Ground	
Clnc Del	
RSS/RCO	

NAV
RNAV
GPS
VOR

Fuel
100LL
JET A

GREENWOOD/WONDER LAKE

GALT FIELD

10C

Airport Manager: Justin Cleland
Address: 5112 Greenwood Rd.
City: Greenwood
Zip Code: 60097
Phone Number: 815/648-2433
E-Mail: fbo@galtairport.com
Website: www.galtairport.com

FBO Services Available: Yes
Galt Airport LLC, 815/648-2433, www.galtairport.com

AIRPORT COMMENTS:

NOTE: Runway 18/36 depicted length includes displaced threshold.

Runway 18 and 36 displaced thresholds. Runway 18/36 total length 2141'.

Runway 9/27 nonstandard lights due to spacing. 2,669' lighted at night.

Deer on and in the vicinity of the airport.



Latitude	Longitude	Elevation	Mi from CBD
42°24’10.4”	88°22’30.4”	875’	1 N

Runway	09/27	18/36
Length	2,802’	1,779’
Width	36’	125’
Surface	Asphalt	Turf
Rwy Lights	LIRL	
Apch Lights		
VGSI	/	/

Location
OBK (113.0) r302 21.8nm

Frequencies	
CTAF	122.8
UNICOM	122.8
Lights	
Weather	114.5
(BUU)	262/757-0907
ATIS	
Approach	120.55
Tower	
Ground	
Clnc Del	
RSS/RCO	

NAV
RNAV
GPS
VOR

Fuel
100LL

HARRISBURG

HARRISBURG-RALEIGH

HSB

Airport Manager: Dale Shelton
Address: 5125 Highway 34 North
City: Raleigh
Zip Code: 62977-1400
Phone Number: 618/253-7806
E-Mail:
Website:

FBO Services Available: Yes
Harrisburg-Raleigh Airport, 618/253-7806

AIRPORT COMMENTS:

To increase runway light intensity use CTAF.

Runway 32 has 900’ stopway.

Ultralight activity on and in the vicinity of the airport.

Self serve 100LL available 24 hours. For Jet A fuel after hours, contact airport manager at 618/499-5058.



Latitude	Longitude	Elevation	Mi from CBD
37°48'40.5"	88°33'00.9"	398'	4 N

Runway	06/24	14/32
Length	5,013'	2,764'
Width	75'	75'
Surface	Asphalt	Asphalt
Rwy Lights	MIRL	MIRL
Apch Lights	06-REIL / 24-REIL	
VGSI	06-PAPI /	

Location
MWA (110.4) r077 22.1nm

Frequencies		NAV
CTAF	122.8	RNAV
UNICOM	122.8	GPS
Lights		
Weather	135.925	
	618/253-3010	
ATIS		
Approach		
Tower		Fuel
Ground		100LL
Clnc Del		JET A
RSS/RCO		

HARVARD

DACY

0C0

Airport Manager: Dave Dacy
Address: 22207 Airport Rd
City: Harvard
Zip Code: 60033
Phone Number: 815/943-9876
E-Mail:
Website:

FBO Services Available: Yes
Dacy Airshows, 815/943-9876

AIRPORT COMMENTS:

To increase runway light intensity use CTAF.

Runway 09 displaced threshold. Runway 09/27 total length 3589'.

Runway 18 displaced threshold. Runway 18/36 total length 2577'.

Runway 14 displaced threshold. Runway 14/36 total length 2633'.



Latitude	Longitude	Elevation	Mi from CBD
42°24'08.9"	88°37'56.6"	913'	1 SW

Runway	09/27	14/32	18/36
Length	3,289'	1,952'	2,272'
Width	105'	100'	120'
Surface	Turf	Turf	Turf
Rwy Lights			
Apch Lights	/	/	/
VGSI	/	/	/

Frequencies		NAV
CTAF	122.9	
UNICOM		
Lights		
Weather		
ATIS		
Approach		
Tower		
Ground		
Clnc Del		
RSS/RCO		

Location
BUU (114.5) r221 22.6 nm

Fuel
100LL

HAVANA

HAVANA REGIONAL

9I0

Airport Manager: Bob Martin
Address: 18206 Quiver Beach Rd.
City: Havana
Zip Code: 62644
Phone Number: 217/871-6251
E-Mail:
Website: www.havanaregionalairport.com

FBO Services Available: Yes
Havana Regional Airport, 309/543-9006

AIRPORT COMMENTS:

Call ahead for fuel availability.

Latitude	Longitude	Elevation	Mi from CBD
40°13’21.7”	90°31’22.0”	499’	5 SE

Runway	09/27
Length	2,235’
Width	100’
Surface	Turf
Rwy Lights	MIRL
Apch Lights	
VGSI	

Location
SPI (112.7) r326 27.9 nm

Frequencies	
CTAF	122.9
UNICOM	
Lights	
Weather	
ATIS	
Approach	
Tower	
Ground	
Clnc Del	
RSS/RCO	

NAV

Fuel
100LL
MOGAS

HIGHLAND

HIGHLAND-WINET

H07

Airport Manager: Max Gieseke
Address: 13427 Luber Dr.
City: Highland
Zip Code: 62249
Phone Number: 618/654-3511
E-Mail:
Website:

FBO Services Available: No

AIRPORT COMMENTS:

Runway 18 and 36 displaced threshold. Runway 18/36 total length 2200'.

Extensive glider operations along west side of runway; Gliders fly opposite position to powered aircraft.

To assure firm turf, do not taxi south of above ground fuel tank.

Admin building can be accessed by pushing numbers 2 and 4 together, then 3.



Latitude	Longitude	Elevation	Mi from CBD
38°46'45.3"	89°38'25.6"	537'	3 NE

Runway	18/36
Length	1,666'
Width	100'
Surface	Turf
Rwy Lights	
Apch Lights	
VGSI	

Location
TOY (116.0) r076 13.2 nm

Frequencies	
CTAF	122.9
UNICOM	
Lights	
Weather	123.05
(GRE)	618/664-1939
ATIS	
Approach	
Tower	
Ground	
Clnc Del	
RSS/RCO	

NAV

Fuel

HINCKLEY

HINCKLEY

0C2

Airport Manager: Alan Abell
Address: 170 N May St.
City: Hinckley
Zip Code: 60520
Phone Number: 224/330-9990
E-Mail: prairie_aero@gmail.com
Website:

FBO Services Available: No

AIRPORT COMMENTS:

Glider operations surface to 17,500’

Airport may be unusable under very wet conditions.

8’ crops off runway ends during growing season.

Runway not plowed; use at your own risk.



Latitude	Longitude	Elevation	Mi from CBD
41°46'15.1"	88°42'12.3"	760'	3 W

Runway	09/27
Length	2,640'
Width	100'
Surface	Turf
Rwy Lights	
Apch Lights	
VGSI	

Location
DPA (108.4) r244 17.3 nm

Frequencies	
CTAF	122.9
UNICOM	
Lights	
Weather	119.075
(DKB)	815/748-2350
ATIS	
Approach	
Tower	
Ground	
Clnc Del	
RSS/RCO	

NAV

Fuel

JACKSONVILLE

JACKSONVILLE MUNICIPAL

IJX

Airport Manager: Shastin Saxer
Address: 1956 Baldwin Road
City: Jacksonville
Zip Code: 62650
Phone Number: 217/243-5824
E-Mail: office@jacksonvillemunipipalairport.com
Website: www.jacksonvillemunicipalairport.com

FBO Services Available: Yes
Jacksonville Municipal Airport, 217/243-5824,
www.jacksonvillemunicipalairport.com

AIRPORT COMMENTS:

Activate runway lights using CTAF.



Latitude	Longitude	Elevation	Mi from CBD
39°46'28.6"	90°14'17.8"	624'	3 N

Runway	04/22	13/31
Length	4,001'	5,000'
Width	75'	75'
Surface	Asphalt	Asphalt
Rwy Lights	MIRL	MIRL
Apch Lights	/ 22-REIL	13-REIL / 31-REIL
VGSI	/	13- VASI /

Location
IJX (108.6) on field

Frequencies	
CTAF	122.8
UNICOM	122.8
Lights	
Weather	120.525
	217/243-6379
ATIS	
Approach	118.45 (SPI)
Tower	
Ground	
Clnc Del	118.45 (SPI)
RSS/RCO	

NAV
RNAV
GPS
VOR

Fuel
100LL
JET A

JOLIET

JOLIET REGIONAL

JOT

Airport Manager: Jennifer McFarland
Address: 4000 West Jefferson Street
City: Joliet
Zip Code: 60431-4718
Phone Number: 815/741-7267
E-Mail: jmcfarland@jolietpark.org
Website: www.jolietpark.org

FBO Services Available: Yes
Joliet Park District, 815/741-7267

AIRPORT COMMENTS:

Runway 13 and 31 displaced threshold. Runway 13/31 total length 2,821'.

To increase light intensity use CTAF.



Latitude	Longitude	Elevation	Mi from CBD
41°31'03.6"	88°10'31.9"	582'	4 W

Runway	04/22	13/31
Length	2,746'	2,641'
Width	150'	100'
Surface	Turf	Asphalt
Rwy Lights		MIRL
Apch Lights	/	13-REIL /
VGSI	/	31-PAPI /

Location
JOT (112.3) r103 6.6nm

Frequencies	
CTAF	122.7
UNICOM	122.7
Lights	
Weather	119.925
(LOT)	815/730-9560
ATIS	
Approach	119.35
Tower	
Ground	
Clnc Del	
RSS/RCO	

NAV

Fuel
100LL
JET A
MOGAS

KANKAKEE

GREATER KANKAKEE

IKK

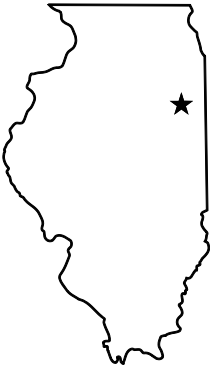

Airport Manager: Jeff Benoit
Address: 813A East 4000 South Road
City: Kankakee
Zip Code: 60901-7051
Phone Number: 815/939-1422
E-Mail: ikk@kvaa.com
Website: www.greaterkankakeeairport.com

FBO Services Available: Yes
Kankakee Valley Airport Authority, 815/939-3400,
www.greaterkankakeeairport.com

AIRPORT COMMENTS:

Increase light intensity using CTAF.

Ultralight activity in grass area west of runway 4/22.

Latitude	Longitude	Elevation	Mi from CBD
41°04'17.0"	87°50'46.6"	629'	3 S

Runway	04/22	16/34
Length	5,981'	4,398'
Width	100'	75'
Surface	Asphalt	Asphalt
Rwy Lights	HIRL	MIRL
Apch Lights	04-MALSR / 22-REIL	/
VGSI	04-PAPI/ 22-PAPI	16-PAPI / 34-PAPI

Location
IKK (111.6) on field

Frequencies	
CTAF	123.0
UNICOM	123.0
Lights	
Weather	128.475
	815/939-4044
ATIS	
Approach	132.5
Tower	
Ground	
Clnc Del	
RSS/RCO	122.2

NAV
ILS
RNAV
GPS
VOR

Fuel
100LL
JET A

KANKAKEE

KANKAKEE—KOERNER

3KK

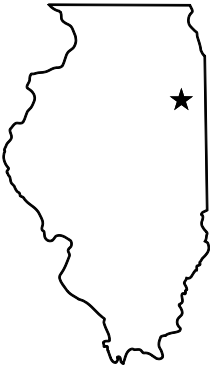

Airport Manager: Roger Koerner
Address: 1520 S Rt. 115
City: Kankakee
Zip Code: 60901
Phone Number: 815/932-4222
E-Mail:
Website:

FBO Services Available: Yes
Koerner Aviation, 815/932-4222

AIRPORT COMMENTS:

Runway 27 and 36 displaced threshold. Runway 09/27 total length 2644'; Runway 18/36 total length

Runway 27 non-standard lighting.

Contact Manager in advance for runway lights.

Ultralight activity on and in vicinity of airport.



Latitude	Longitude	Elevation	Mi from CBD
41°06'00.1"	87°55'00.2"	625'	3 SW

Runway	09/27	18/36
Length	2,359'	1,664'
Width	300'	200'
Surface	Turf	Turf
Rwy Lights	NSTD	
Apch Lights	/	/
VGSI	/	/

Location
IKK (111.6) r297 3.4 nm

Frequencies	
CTAF	122.8
UNICOM	122.8
Lights	
Weather	128.475
(IKK)	815/939-4044
ATIS	
Approach	
Tower	
Ground	
Clnc Del	
RSS/RCO	

NAV

Fuel
100LL

KEWANEE

KEWANEE MUNICIPAL

EZI

Airport Manager: Dale Lindstrom
Address: 3761 Midland Road
City: Kewanee
Zip Code: 61443-8328
Phone Number: 309/853-6222
E-Mail: kaadale@kewanee.com
Website: www.kewaneeairport.com

FBO Services Available: Yes
Anderson Flying Service, 309/853-8222, www.kewaneeairport.com

AIRPORT COMMENTS:

Runway 9 and 27 PVASI unusable beyond 6° left and right of centerline.

Increase light intensity using CTAF.

Ultralight activity on and in vicinity of airport.

Hospital helipad 1.2nm northeast of airport.



Latitude	Longitude	Elevation	Mi from CBD
41°12'18.7"	89°57'49.9"	858'	3 SW

Runway	01/19	09/27
Length	3,200'	4,500'
Width	60'	75'
Surface	Asphalt	Asphalt
Rwy Lights	MIRL	MIRL
Apch Lights	/	/
VGSI	/	09-PLASI / 27-PLASI

Location
BDF (114.7) r279 17.2 nm

Frequencies	
CTAF	122.8
UNICOM	
Lights	
Weather	119.425
C75	309/246-3089
ATIS	
Approach	133.275
Tower	
Ground	
Clnc Del	
RSS/RCO	

NAV
RNAV
GPS

Fuel
100LL

LACON

MARSHALL COUNTY

C75

Airport Manager: Barry Logan
Address: 1315 State Route 17
City: Lacon
Zip Code: 61540
Phone Number: 309/246-2870
E-Mail: manager@marshallcountyairport.com
Website: www.marshallcountyairport.com

FBO Services Available: Yes
Marshall County Airport, 309/246-2870, www.marshallcountyairport.com

AIRPORT COMMENTS:

NOTE: Runway 13/31 extended on southeast end. Denoted by white extension lines in photo. New runway length 4003'.

Activate runway lights using CTAF.

Latitude	Longitude	Elevation	Mi from CBD
41°01'07.8"	89°12'08.8"	585'	1 E

Runway	13/31	18/36
Length	4,003'	2,199'
Width	75'	50'
Surface	Asphalt	Asphalt
Rwy Lights	MIRL	LIRL
Apch Lights	13-REIL /	/
VGSI	/ 31-PAPI	/

Location
BDF (114.7) r133 12.4 nm

Frequencies	
CTAF	122.8
UNICOM	
Lights	
Weather	119.425
	309/246-3089
ATIS	
Approach	
Tower	
Ground	
Clnc Del	
RSS/RCO	

NAV
RNAV
GPS
VOR

Fuel
100LL

CHICAGO/LAKE IN THE HILLS

LAKE IN THE HILLS

3CK

Airport Manager: Michael Peranich
Address: 8407 Pyott Road
City: Lake in the Hills
Zip Code: 60156-9755
Phone Number: 815/479-7960
E-Mail: mperanich@lith.org
Website: www.lith.org/airport

FBO Services Available: Yes
Village of Lake in the Hills, 815/479-7960, www.lith.org

AIRPORT COMMENTS:

Note: Runways 08 and 26 have displaced thresholds. Runway 08/26 total length 3801'.

For VFR weather advisory 5 clicks on CTAF.

Latitude	Longitude	Elevation	Mi from CBD
42°12’24.5”	88°19’22.8”	887’	38 NW

Runway	08/26
Length	3,059’
Width	50’
Surface	Asphalt
Rwy Lights	LIRL
Apch Lights	/
VGSI	08-PAPI / 26-PAPI

Location
OBK (113.0) r269 16.6 nm

Frequencies	
CTAF	123.05
UNICOM	123.05
Lights	
Weather	123.05 (5 clicks) 815/444-1729
ATIS	
Approach	120.55
Tower	
Ground	
Clnc Del	
RSS/RCO	

NAV
RNAV
GPS
VOR

Fuel
100LL
JET A

CHICAGO/LANSING

LANSING MUNICIPAL

IGQ

Airport Manager: John Delaurentiis
Address: 3250 Bob Malkas Dr
City: Lansing
Zip Code: 60438
Phone Number: 708/418-5888
E-Mail: airport@villageoflansing.org
Website: www.villageoflansing.org

FBO Services Available: Yes
Windy City Aero LLC, 708/251-5818, www.windycityaero.com
Lansing Municipal Airport, 708/418-5888

AIRPORT COMMENTS:

Increase light intensity using CTAF.

Runway 09 threshold was relocated—displaced threshold is now the taxiway.

Latitude	Longitude	Elevation	Mi from CBD
41°32'05.7"	87°31'46.3"	620'	21 S

Runway	09/27	18/36
Length	3,395'	4,002'
Width	75'	75'
Surface	Asphalt	Asphalt
Rwy Lights	MIRL	MIRL
Apch Lights	09-REIL / 27-REIL	18-REIL / 36-REIL
VGSI	09-PAPI / 27-PAPI	18-PAPI / 36-PAPI

Location
CGT (114.2) r050 2.4 nm

Frequencies	
CTAF	122.7
UNICOM	122.7
Lights	122.7
Weather	119.275
	708/895-9526
ATIS	
Approach	128.2
Tower	
Ground	
Clnc Del	
RSS/RCO	122.1R/114.2T

NAV
RNAV
GPS
LOC
VOR

Fuel
100LL
JETA

LAWRENCEVILLE

LAWRENCEVILLE-VINCENNES INTERNATIONAL

LWV

Airport Manager: Kurtis Schwartz
Address: 13608 Hangar Road
City: Lawrenceville
Zip Code: 62439-9532
Phone Number: 618/943-5733
E-Mail: midamericanaircenter@yahoo.com
Website: www.midamericanaircenter.com

FBO Services Available: Yes
Mid-American Air Center, 618/943-5733

AIRPORT COMMENTS:

Increase light intensity using CTAF.

Traffic pattern altitude 900' AGL for powered aircraft.

Runway 22U has right hand traffic pattern.

Traffic pattern altitude 500' AGL maximum for ultralight traffic using 04U/22U.

Glider activity on weekends.

Runway 09 and 18 PVASI unusable beyond 8° left of centerline and beyond 6° right of centerline.



Latitude	Longitude	Elevation	Mi from CBD
38°45'51.4"	87°36'19.8"	430'	3 NE

Runway	09/27	18/36	04U/22U
Length	5,198'	5,199'	1,000'
Width	100'	100'	200'
Surface	Asphalt	Asphalt	Turf
Rwy Lights	MIRL	MIRL	
Apch Lights	09-REIL / 27-ODALS	18-REIL / 36-REIL	
VGSI	09-PAPI / 27-PAPI	18-PAPI / 36-PAPI	

Location
LWV (108.8) on field

Frequencies	
CTAF	122.8
UNICOM	122.8
Lights	
Weather	118.0
	618/943-5252
ATIS	
Approach	125.6 (EVV)
Tower	
Ground	
Clnc Del	
RSS/RCO	

NAV
RNAV
GPS
VOR

Fuel
100LL
JET A

LINCOLN

LOGAN COUNTY

AAA

Airport Manager: Gene Rohlfs
Address: 1351 Airport Road
City: Lincoln
Zip Code: 62656
Phone Number: 217/732-6400
E-Mail: grohlfs@co.logan.il.us
Website:

FBO Services Available: Yes
Logan County, 217/732-6400

AIRPORT COMMENTS:

NOTE: Runway 14 has displaced threshold. Runway 14/32 total length 3021'.

Activate runway lights using CTAF.

Runway 14/32 prior to use December—April and after rain, call 217/732-6400.

Self-serve fuel available 24 hours.



Latitude	Longitude	Elevation	Mi from CBD
40°09'31.3"	89°20'06.1"	594'	2 NE

Runway	03/21	14/32
Length	4,000'	2,714'
Width	70'	135'
Surface	Asphalt	Turf
Rwy Lights	MIRL	
Apch Lights	03-REIL /	/
VGSI	03-PAPI / 21-PAPI	/

Location
SPI (112.7) r040 24.8 nm

Frequencies	
CTAF	122.8
UNICOM	122.8
Lights	
Weather	118.775
	217/732-9605
ATIS	
Approach	126.15
Tower	
Ground	
Clnc Del	
RSS/RCO	

NAV
RNAV
GPS
VOR
NDB

Fuel
100LL

LITCHFIELD

LITCHFIELD MUNICIPAL

3LF

Airport Manager: Nic Weatherford
Address: 1201 US Route 66 South
City: Litchfield
Zip Code: 62056-3037
Phone Number: 217/324-4731
E-Mail: airport@litchfieldil.com
Website: www.litchfieldil.com/airport

FBO Services Available: Yes
Litchfield Airport Authority, 217/556-4299, www.litchfieldil.com/airport
Central Air Services, 217/324-3620

AIRPORT COMMENTS:

Increase light intensity using CTAF.

Self service fuel available 24 hours.

Aerobatic area 1700’ - 4200’ MSL above airport.

Latitude	Longitude	Elevation	Mi from CBD
39°09'45.0"	89°40'28.7"	691'	2 SW

Runway	09/27	18/36
Length	3,900'	4,002'
Width	75'	75'
Surface	Asphalt	Asphalt
Rwy Lights	MIRL	MIRL
Apch Lights	09-REIL / 27-REIL	18-REIL / 36-REIL
VGSI	09-PAPI / 27-PAPI	18-PAPI / 36-PAPI

Location
VLA (114.3) r276 24.2 nm

Frequencies	
CTAF	122.8
UNICOM	122.8
Lights	
Weather	118.175
	217/324-4735
ATIS	
Approach	124.2 STL
Tower	
Ground	
Clnc Del	
RSS/RCO	

NAV
RNAV
GPS

Fuel
100LL
JET A

MACOMB

MACOMB MUNICIPAL

MQB

Airport Manager: Lee Cobb
Address: 16190 East 1300th Street
City: Macomb
Zip Code: 61455
Phone Number: 309/833-3324
E-Mail: macairport@logonix.net
Website: www.macombairport.com

FBO Services Available: Yes
Cobb Aviation Services, 309/833-3324

AIRPORT COMMENTS:

Increase light intensity using CTAF.

Runway 18/36 seasonal, Nov 1—May 1.



Latitude	Longitude	Elevation	Mi from CBD
40°31'12.3"	90°39'08.6"	706'	3 N

Runway	09/27	18/36
Length	5,100'	3,719'
Width	100'	190'
Surface	Asphalt	Turf
Rwy Lights	HIRL	
Apch Lights	09-REIL / 27-REIL	/ /
VGSI	09-VASI / 27-VASI	

Location
BRL (111.4) r129 17.4 nm

Frequencies	
CTAF	122.8
UNICOM	
Lights	
Weather	119.025
	309/837-4022
ATIS	
Approach	135.6 (CHI)
Tower	
Ground	
Clnc Del	
RSS/RCO	

NAV
RNAV
GPS
LOC

Fuel
100LL
JET A

MARION

WILLIAMSON COUNTY REGIONAL

MWA

Airport Manager: Douglas S Kimmel
Address: 10400 Terminal Drive, Suite 200
City: Marion
Zip Code: 62959-5819
Phone Number: 618/993-3353
E-Mail: airport1@midwest.net
Website: www.wilcoairport.com

FBO Services Available: Yes
Midwest Aviation, 618/993-2764

AIRPORT COMMENTS:

Increase light intensity using CTAF.

Taxiway E, E4 closed indefinitely.

Latitude	Longitude	Elevation	Mi from CBD
37°45'17.9"	89°00'39.9"	472'	4 W

Runway	02/20	11/29
Length	8,012'	4,997'
Width	150'	100'
Surface	Asphalt	Asph—Conc
Rwy Lights	HIRL	MIRL
Apch Lights	02-REIL / 20-MALSR	11-REIL / 29-REIL
VGSI	02-VASI /	11-PAPI / 29-PAPI

Location
MWA (110.4) on field

Frequencies	
CTAF	128.4
UNICOM	122.95
Lights	
Weather	119.675
	618/942-8877
ATIS	
Approach	
Tower	
Ground	121.7
Clnc Del	
RSS/RCO	

NAV
ILS
RNAV
GPS
NDB

Fuel
100LL
JET A

MATTOON/CHARLESTON

COLES COUNTY MEMORIAL

MTO

Airport Manager: Andrew J Fearn
Address: 432 Airport Road
City: Mattoon
Zip Code: 61938-9228
Phone Number: 217/234-7120
E-Mail:
Website: www.colescountyairport.com

FBO Services Available: Yes
Coles County Aviation, 217/239-8877

AIRPORT COMMENTS:

Increase light intensity using CTAF.

Runways 06, 11 and 18 have right hand traffic pattern.

Latitude	Longitude	Elevation	Mi from CBD
39°28'40.4"	88°16'47.9"	722'	4 E

Runway	06/24	11/29	18/36
Length	5,799'	6,501'	1,098'
Width	100'	150'	250'
Surface	Asphalt	Concrete	Turf
Rwy Lights	MIRL	HIRL	
Apch Lights	06-REIL / 24-REIL	11-REIL / 29-MALSR	
VGSI	06-VASI / 24-VASI	PAPI/	

Frequencies	
CTAF	122.7
UNICOM	122.7
Lights	
Weather	109.4
	217/234-8442
ATIS	
Approach	132.85 CMI
Tower	
Ground	
Clnc Del	
RSS/RCO	

NAV
ILS
RNAV
GPS
VOR

Fuel
100LL
JET A

Location
MTO (109.4) on field

METROPOLIS

METROPOLIS MUNICIPAL

M30

Airport Manager: Jerry Caudle
Address: 751 Airport Road
City: Metropolis
Zip Code: 62960-3061
Phone Number: 618/524-6765
E-Mail: jcaudle@cityofmetropolis.com
Website:

FBO Services Available:
Metropolis Municipal Airport, 618/524-6765

AIRPORT COMMENTS:

NOTE: Parallel taxiway extended to full length of runway—depicted with dashed lines.

Self service fuel available 24 hours.

Avoid factory located 4,000’ southwest of runway 18/36.

Latitude	Longitude	Elevation	Mi from CBD
37°10'58.6"	88°45'02.4"	384'	2 NW

Runway	18/36
Length	4,002'
Width	75'
Surface	Asphalt
Rwy Lights	MIRL
Apch Lights	
VGSI	/

Location
CNG (113.1) r019 11.2nm

Frequencies		NAV
CTAF	122.8	
UNICOM	122.8	
Lights		
Weather	124.175	
	618/524-7483	
ATIS		
Approach		
Tower		
Ground		
Clnc Del		
RSS/RCO		

Fuel
100LL

MOLINE

QUAD CITY INTERNATIONAL

MLI

Airport Manager: Bruce Carter
Address: 2200 69th Avenue
City: Moline
Zip Code: 61265
Phone Number: 309/764-9621
E-Mail:
Website: www.qcairport.com

FBO Services Available: Yes
Elliott Aviation, 309/799-3183, www.elliottaviation.com

AIRPORT COMMENTS:

Runway 31 has a displaced threshold. Runway 13/31 total length 7301'.

Landing aircraft should use caution where all runways intersect not to exit on the runway at this intersection. Make sure you are exiting on to a taxiway, not a runway.

Runway incursion risk. Pilots are reminded to review airport hot spot information before taxiing for departure and before landings.

Activate and increase runway light intensity using CTAF.



Latitude	Longitude	Elevation	Mi from CBD
41°26'53.8"	90°30'27.1"	590'	3 S

Runway	05/23	09/27	13/31
Length	5,016'	10,002'	6,779'
Width	150'	150'	150'
Surface	Conc	Concrete	Asph-Conc
Rwy Lights	MIRL	HIRL	HIRL
Apch Lights	05-PAPI /	09-MALSR /27-MALSR	13-REIL / 31-REIL
VGSI	23-VASI	/ 27-VASI	13-VASI / 31-VASI

Frequencies	
CTAF	119.4
UNICOM	122.95
Lights	
Weather	121.2
	309/799-7096
ATIS	121.2
Approach	118.2N/125.95S
Tower	119.4
Ground	121.9
Clnc Del	124.05
RSS/RCO	

NAV
ILS
RNAV
GPS

Fuel
100LL
JET A

Location
MZV (114.4) r033 9.6nm

MOLINE

QUAD CITY (SEAPLANE BASE)

I04

Airport Manager: James Goetsch
Address: 3205 S Shore Dr
City: Moline
Zip Code: 61265
Phone Number: 309/517-4500
E-Mail:
Website:

FBO Services Available: No

AIRPORT COMMENTS:

Traffic information available from MLI ATCT on 119.4. Individual operations must be approved by MLI ATCT on 119.4 or by telephone.

East and west runway threshold unmarked by buoys.

Runway east—marked powerline crosses river 300’ east of hangar and dock area; Highway bridge 300’ west of hangar and dock area.

Latitude	Longitude	Elevation	Mi from CBD
41°27’34.1”	90°29’34.5”	560’	2 S

Runway	E/W
Length	10,000’
Width	300’
Surface	Water
Rwy Lights	
Apch Lights	
VGSI	

Location
MZV (114.4) r033 10.6nm

Frequencies	
CTAF	122.9
UNICOM	
Lights	
Weather	121.2
(MLI)	309/799-7096
ATIS	
Approach	
Tower	
Ground	
Clnc Del	
RSS/RCO	

NAV

Fuel
100LL

MONEE

BULT FIELD

C56

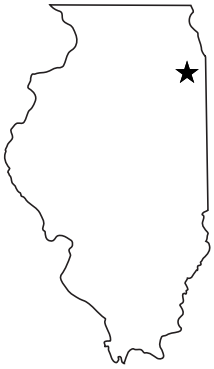

Airport Manager: Ken Martin
Address: 5710 NW Eagle Lake Rd
City: Peotone
Zip Code: 60468
Phone Number: 708/534-8282
E-Mail: info@bultfield.com
Website: www.bultfield.com

FBO Services Available: Yes
Bult Field, 708/534-8282, www.bultfield.com

AIRPORT COMMENTS:

Runway 9 displaced threshold. Runway 09/27 total length 5001'.

100LL fuel available 24 hours with credit card.

Latitude	Longitude	Elevation	Mi from CBD
41°22’38.7”	87°40’47.1”	790’	3 SE

Runway	09/27
Length	4,850’
Width	75’
Surface	Concrete
Rwy Lights	LIRL
Apch Lights	
VGSI	

Location
EON (113.2) r036 8.2nm

Frequencies	
CTAF	123.0
UNICOM	
Lights	
Weather	119.125
	708/534-5256
ATIS	
Approach	132.5
Tower	
Ground	
Clnc Del	
RSS/RCO	

NAV
RNAV
GPS

Fuel
100LL
JET A

MONMOUTH

MONMOUTH MUNICIPAL

C66

Airport Manager: Mel Lynch
Address: 1320 North 11th Street
City: Monmouth
Zip Code: 61462
Phone Number: 309/734-3411
E-Mail:
Website:

FBO Services Available: Yes
Monmouth Municipal Airport, 309/734-3411

AIRPORT COMMENTS:

Pavement poor on east ramp and taxiway.

Increase light intensity using CTAF.

For fuel after hours call 309/255-3455.

Latitude	Longitude	Elevation	Mi from CBD
40°55’46.9”	90°37’52.0”	753’	2 N

Runway	02/20
Length	2,899’
Width	60’
Surface	Asphalt
Rwy Lights	MIRL
Apch Lights	
VGSI	

Location
GBG (109.8) r264 8.9nm

Frequencies	
CTAF	122.8
UNICOM	
Lights	
Weather	118.975
(GBG)	309/343-3711
ATIS	
Approach	133.275 (MLI)
Tower	
Ground	
Clnc Del	120.7
RSS/RCO	

NAV
GPS
VOR

Fuel
100LL
MOGAS

MONTICELLO

PIATT COUNTY

2K0

Airport Manager: Mike Wileaver
Address: 1517 N 1000 E Rd
City: Monticello
Zip Code: 61856
Phone Number: 217/762-9607
E-Mail:
Website:

FBO Services Available: Yes
Monticello Aviation, 217/762-9091

AIRPORT COMMENTS:

No line of sight between runway ends.

Extensive glider operations on weekends.

Takeoff to the south to avoid noise sensitive area north of airport.

Activate runway lights using CTAF.

Runway lights non-standard.

Latitude	Longitude	Elevation	Mi from CBD
40°00'19.0"	88°33'30.9"	740'	2 SE

Runway	18/36
Length	2,797'
Width	100'
Surface	Turf
Rwy Lights	NSTD
Apch Lights	
VGSI	

Frequencies	
CTAF	122.9
UNICOM	
Lights	
Weather	124.85
(CMI)	217/352-9118
ATIS	
Approach	132.85 (CMI)
Tower	
Ground	
Clnc Del	
RSS/RCO	

NAV
R

Location
CMI (110.0) r259 13.1nm

Fuel
100LL
MOGAS

MORRIS

MORRIS MUNICIPAL—WASHBURN FIELD

C09

Airport Manager: Jeff Vogen
Address: 9980 North Route 47
City: Morris
Zip Code: 60450
Phone Number: 815/942-1600
E-Mail:
Website: www.morrisairport.com

FBO Services Available: Yes
Morris Municipal Airport, 815/942-1600, www.morrisairport.com

AIRPORT COMMENTS:

Increase runway light intensity using CTAF.



Latitude	Longitude	Elevation	Mi from CBD
41°25’26.6”	88°25’07.1”	584’	4 N

Runway	18/36
Length	5500’
Width	75’
Surface	Asphalt
Rwy Lights	MIRL
Apch Lights	18-REIL / 36-REIL
VGSI	

Location
JOT (112.3) r210 8.6nm

Frequencies	
CTAF	122.8
UNICOM	
Lights	
Weather	118.175
	815/941-1815
ATIS	
Approach	119.35
Tower	
Ground	
Clnc Del	
RSS/RCO	

NAV
RNAV
GPS
VOR

Fuel
100LL
JET A

MT. CARMEL

MT. CARMEL MUNICIPAL

AJG

Airport Manager: Ken Wood
Address: 10188 Mt. Carmel Airport Lane
City: St. Francisville
Zip Code: 62460
Phone Number: 618/948-2413
E-Mail: mcairport54@gmail.com
Website:

FBO Services Available: Yes
City of Mt. Carmel, 618/948-2413

AIRPORT COMMENTS:

Increase runway light intensity using CTAF.

Runway 4, runway 13, runway 22, and runway 31 VASI unusable beyond 5° left/right of centerline.



Latitude	Longitude	Elevation	Mi from CBD
38°36’23.5”	87°43’36.1”	429’	12 N

Runway	04/22	13/31
Length	4000’	4500’
Width	100’	75’
Surface	Asphalt	Asphalt
Rwy Lights	MIRL	MIRL
Apch Lights	REIL / REIL	REIL / REIL
VGSI	VASI / VASI	VASI / VASI

Location
LWV (118.8) r211 11.4nm

Frequencies	
CTAF	122.7
UNICOM	
Lights	
Weather	134.9
	618/948-2184
ATIS	
Approach	125.6 (EVV)
Tower	
Ground	
Clnc Del	
RSS/RCO	

NAV
RNAV
GPS
VOR

Fuel
100LL

MT. MORRIS

OGLE COUNTY

C55

Airport Manager: Doug Schiller
Address: PO Box 61
City: Mt. Morris
Zip Code: 61054
Phone Number: 815/973-3234
E-Mail: SDoug667@aol.com
Website: oglecountyairport.com

FBO Services Available: No

AIRPORT COMMENTS:

Activate runway lights and beacon using CTAF.

Orange cones adjacent to runway lights.

Runway 9 corn greater than 10' may be on ends during growing season.

TPA 1729' (800' AGL)

TPA 1329' (400' AGL) for ultralights



Latitude	Longitude	Elevation	Mi from CBD
42°02’14.1”	89°23’34.4”	929’	2 SE

Runway	09/27
Length	2640’
Width	200’
Surface	Turf
Rwy Lights	NSTD
Apch Lights	
VGSI	

Location
PLL (111.2) r051 7.3nm

Frequencies	
CTAF	122.9
UNICOM	
Lights	
Weather	118.575
C73	815/288-2039
ATIS	
Approach	126.0
Tower	
Ground	
Clnc Del	
RSS/RCO	

NAV

Fuel

MT. STERLING

MT. STERLING MUNICIPAL

I63

Airport Manager: Paul Walker
Address: 145 West Main
City: Mt. Sterling
Zip Code: 62353-1296
Phone Number: 217/773-4411
E-Mail: pwalker@dotfoods.com
Website:

FBO Services Available: Yes
DOT Foods, 217/773-4411

AIRPORT COMMENTS:

Activate runway lights using CTAF.

Self serve fuel available.

Latitude	Longitude	Elevation	Mi from CBD
39°59'07.4"	90°48'14.9"	734'	2 W

Runway	18/36
Length	5905'
Width	75'
Surface	Asphalt
Rwy Lights	MIRL
Apch Lights	
VGSI	18-VASI / 36-VASI

Location
UIN (113.6) r064 23.4nm

Frequencies	
CTAF	122.8
UNICOM	
Lights	
Weather	118.325
	217/773-4082
ATIS	
Approach	126.225
Tower	
Ground	
Clnc Del	
RSS/RCO	

NAV
RNAV
GPS
VOR

Fuel
100LL
JET A

MT. VERNON

MOUNT VERNON

MVN

Airport Manager: Chris Collins
Address: 100 Aviation Drive
City: Mt. Vernon
Zip Code: 62864
Phone Number: 618/242-7016
E-Mail: managermvaa@mvn.net
Website: www.mtvernonairport.com

FBO Services Available: Yes
SRT Aviation, 618/244-7746, www.srtaviation.inc

AIRPORT COMMENTS:

Runway 5 displaced threshold. Runway 05/33 total length 6496'.

Activate runway lights using CTAF.

Restaurant on field.

Helipad for private use by Air-Evac Lifeteam only.

Latitude	Longitude	Elevation	Mi from CBD
38°19'24.1"	88°51'30.6"	480'	3 E

Runway	05/23	15/33	H1
Length	5722'	3146'	80'
Width	150'	100'	40'
Surface	Asphalt	Asphalt	Concrete
Rwy Lights	HIRL	MIRL	PERI
Apch Lights	/ 23-MALSR		
VGSI	05-VASI /		

Frequencies	
CTAF	123.0
UNICOM	
Lights	
Weather	113.8 618/242-7933
ATIS	
Approach	127.7
Tower	
Ground	
Clnc Del	
RSS/RCO	

NAV
ILS
RNAV
GPS
VOR

Fuel
100LL
JET A

Location
VNN (113.8) r224 3.3nm

NEWARK

CUSHING FIELD

0C8

Airport Manager: Charles Cushing
Address: 6348 Martin Ct
City: Willowbrook
Zip Code: 60527
Phone Number: 630/325-2810
E-Mail: cushingfield@hotmail.com
Website: www.cushingfield.com

FBO Services Available: No

AIRPORT COMMENTS:

NOTE: Runway length as depicted includes displaced thresholds.

Runway 18 and 36 displaced threshold. Runway 18/36 total length 2831'.

Runway 18 powerlines marked with orange balls.

Runway 8/36 displaced threshold marked with orange and white painted wood with 1 red light adjacent to each marker.

Ultralight activity on and in the vicinity of the airport.

Latitude	Longitude	Elevation	Mi from CBD
41°31'10.1"	88°36'20.3"	640'	2 SW

Runway	18/36
Length	2201'
Width	180'
Surface	Turf
Rwy Lights	NSTD
Apch Lights	
VGSI	

Location
JOT (112.3) r261 13.0nm

Frequencies	
CTAF	122.7
UNICOM	
Lights	
Weather	118.175 (C09)
	815/941-1815
ATIS	
Approach	
Tower	
Ground	
Clnc Del	
RSS/RCO	

NAV

Fuel

OLNEY-NOBLE

OLNEY-NOBLE

OLY

Airport Manager: Thomas D Baker
Address: 4395 North Airport Road
City: Noble
Zip Code: 62868
Phone Number: 618/393-2967
E-Mail:
Website:

FBO Services Available: YES
TDB Aviation, 618/393-2967

AIRPORT COMMENTS:

NOTE: New partial parallel taxiway has been added for runway 11/29.

Increase light intensity using CTAF.

Self serve fuel available 24 hours.

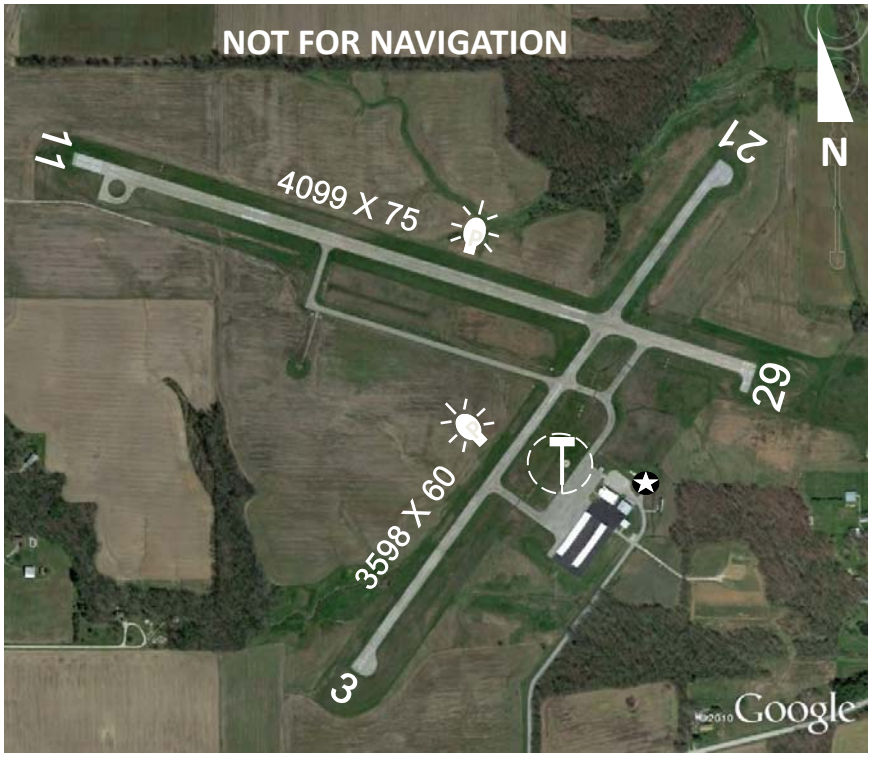

Latitude	Longitude	Elevation	Mi from CBD
38°43’18.6”	88°10’35.2”	482’	4 W

Runway	03/21	11/29
Length	3598’	4099’
Width	60’	75’
Surface	Asphalt	Asphalt
Rwy Lights	MIRL	MIRL
Apch Lights	03-REIL /	11-REIL /
VGSI		11-PAPI / 29-PAPI

Location
SAM (116.6) r340 14.8nm

Frequencies	
CTAF	123.0
UNICOM	
Lights	
Weather	119.275
	618/393-4416
ATIS	
Approach	127.7
Tower	
Ground	
Clnc Del	
RSS/RCO	

NAV
RNAV
GPS
LOC
NDB

Fuel
100LL
JET A

OTTAWA

SKYDIVE CHICAGO

8N2

Airport Manager: Donovan Bartlett
Address: 3215 E 1969th Road
City: Ottawa
Zip Code: 61350
Phone Number: 815/433-0000
E-Mail:
Website: www.skydivechicago.com

FBO Services Available: No

AIRPORT COMMENTS:

Extensive parachuting activity.

Runway 21 right traffic.

Runway 3 for noise abatement fly a wide pattern.

Activate lights using CTAF.



Latitude	Longitude	Elevation	Mi from CBD
41°23’59.2”	88°47’38.1”	616’	4 NE

Runway	03/21
Length	4522’
Width	50’
Surface	Asphalt
Rwy Lights	LIRL
Apch Lights	
VGSI	

Location
JOT (112.3) r246 23.1nm

Frequencies	
CTAF	122.725
UNICOM	
Lights	
Weather	120.025 (VYS)
	815/223-8442
ATIS	
Approach	123.75
Tower	
Ground	
Clnc Del	
RSS/RCO	

NAV

Fuel

PALMYRA

ZELMER MEMORIAL AIRPARK

5K1

Airport Manager: Ed Clark
Address: PO Box 102
City: Palmyra
Zip Code: 62674
Phone Number: 217/439-7497
E-Mail:
Website:

FBO Services Available: No

AIRPORT COMMENTS:

Runway 36 displaced threshold. Runway 18/36 total length 2900'.

Activate lights using CTAF.

Admin building can be accessed by cipher lock which has applicable instructions.

Latitude	Longitude	Elevation	Mi from CBD
39°25'12.2"	89°59'28.4"	663'	1 S

Runway	18/36
Length	2593'
Width	32'
Surface	Asphalt
Rwy Lights	LIRL
Apch Lights	
VGSI	

Location
IJX (108.6) r150 24.3nm

Frequencies	
CTAF	122.9
UNICOM	
Lights	
Weather	
ATIS	
Approach	126.15 (SPI)
Tower	
Ground	
Clnc Del	
RSS/RCO	

NAV

Fuel

PARIS

EDGAR COUNTY

PRG

Airport Manager: Jerry Griffin
Address: 15551 Airport Road
City: Paris
Zip Code: 61944
Phone Number: 217/465-8474
E-Mail: airport@edgarcountyillinois.com
Website:

FBO Services Available: No

AIRPORT COMMENTS:

Runway 9, 18, 27 and 36 VGSI unusable beyond 5° left/right of centerline.

Increase light intensity using CTAF.



Latitude	Longitude	Elevation	Mi from CBD
39°41’58.8”	87°40’14.8”	654’	5 N

Runway	09/27	18/36
Length	4501’	3200’
Width	75’	75’
Surface	Asphalt	Asphalt
Rwy Lights	MIRL	MIRL
Apch Lights	09-REIL /	
VGSI	09-VASI / 27-VASI	18-VASI / 36-VASI

Location
TTH (115.3) r300 23.3nm

Frequencies	
CTAF	123.0
UNICOM	
Lights	
Weather	124.175
	217/465-4304
ATIS	
Approach	125.45
Tower	
Ground	
Clnc Del	
RSS/RCO	

NAV
RNAV
GPS
VOR

Fuel
100LL
JET A

PAXTON

PAXTON

1C1

Airport Manager: Mark LeClair
Address: 1650 W. Ottawa
City: Paxton
Zip Code: 60957
Phone Number: 217/379-4022
E-Mail:
Website:

FBO Services Available: Yes-
Pair-O-Planes, 217/841-8881

AIRPORT COMMENTS:

Runway 18 displaced threshold. Runway 18/36 total length

Runway 18 , 27’ building 157’ from runway end.

Latitude	Longitude	Elevation	Mi from CBD
40°26'56.3"	88°07'39.9"	779'	2 SW

Runway	18/36
Length	2609'
Width	50'
Surface	Asphalt
Rwy Lights	REIL /
Apch Lights	
VGSI	18-TRIL / 36-TRIL

Location
RBS (116.8) r166 8.1nm

Frequencies	
CTAF	122.8
UNICOM	
Lights	
Weather	119.025 (TIP) 217/892-4999
ATIS	
Approach	121.35 (CMI)
Tower	
Ground	
Clnc Del	
RSS/RCO	

NAV
RNAV
GPS
VOR

Fuel
100LL

PEKIN

PEKIN MUNICIPAL

C15

Airport Manager: Todd Dugan
Address: 13906 Airport Lane
City: Pekin
Zip Code: 61554-8400
Phone Number: 309/348-3692
E-Mail: twdugan@ci.pekin.il.us
Website: www.pekinmunicipalairport.com

FBO Services Available: Yes
Pekin Municipal Airport, 309/348-3692, www.pekinmunicipalairport.com
Maintenance: Keith Aero, 309/992-8760

AIRPORT COMMENTS:

To increase light intensity, use CTAF.

Self-serve fuel available 24 hours.

Courtesy car available.

Latitude	Longitude	Elevation	Mi from CBD
40°29'17.5"	89°40'33.2"	530'	4 S

Runway	09/27
Length	5000'
Width	75'
Surface	Asphalt
Rwy Lights	MIRL
Apch Lights	
VGSI	

Location
PIA (115.2) r151 12.7nm

Frequencies	
CTAF	122.8
UNICOM	
Lights	
Weather (PIA)	309/697-3611
ATIS	
Approach	124.675 (PIA)
Tower	
Ground	
Clnc Del	
RSS/RCO	

NAV
RNAV
GPS
VOR

Fuel
100LL
JET A

PEORIA

GENERAL DOWNING—PEORIA INTERNATIONAL

PIA

Airport Manager: Gene Olson
Address: 6100 West EM Dirksen Parkway
City: Peoria
Zip Code: 61607-1220
Phone Number: 309/697-8272
E-Mail:
Website: www.flypia.com

FBO Services Available: Yes
Byerly Aviation, 309/697-6300, www.byerlyaviation.com

AIRPORT COMMENTS:

Runway 13 displaced threshold. Runway 13/31 total length 10,104'.



Latitude	Longitude	Elevation	Mi from CBD
40°39'51.1"	89°41'35.7"	661'	4 W

Runway	04/22	13/31
Length	8004'	9,604'
Width	150'	150'
Surface	Asphalt	Concrete
Rwy Lights	HIRL	HIRL
Apch Lights	04-MALSR /	13-MALSR / 31-MALSR
VGSI	04-VASI / 22-VASI	13-VASI /

Location
PIA (115.2) r098 4.6nm

Frequencies	
CTAF	124.0
UNICOM	122.95
Lights	
Weather	126.1
	309/697-3611
ATIS	126.1
Approach	125.8
Tower	124.0
Ground	121.85
Clnc Del	
RSS/RCO	122.35

NAV
ILS
RNAV
GPS
VOR
NDB

Fuel
100LL
JET A

PEORIA

MT HAWLEY AUXILIARY

3MY

Airport Manager: Gene Olson
Address: 1320 West Bird Blvd
City: Peoria
Zip Code: 61615
Phone Number: 309/693-2372
E-Mail:
Website: www.flypia.com

FBO Services Available: Yes
Mt. Hawley Auxiliary Airport, 309/693-2372
River City Aeroworks, 309/253-2770

AIRPORT COMMENTS:

Activate runway lights using CTAF.

Self serve fuel available 24 hours.

Latitude	Longitude	Elevation	Mi from CBD
40°47’44.9”	89°36’48.5”	793’	7 N

Runway	18/36
Length	4001’
Width	60’
Surface	Asphalt
Rwy Lights	MIRL
Apch Lights	/ 36-REIL
VGSI	/ 36-VASI

Location
PIA (115.2) r046 10.7nm

Frequencies	
CTAF	122.7
UNICOM	
Lights	
Weather (PIA)	309/697-3611
ATIS	
Approach	125.8 (PIA)
Tower	
Ground	
Clnc Del	121.6
RSS/RCO	

NAV
RNAV
GPS
VOR

Fuel
100LL
JET A

PERU

ILLINOIS VALLEY REGIONAL

VYS

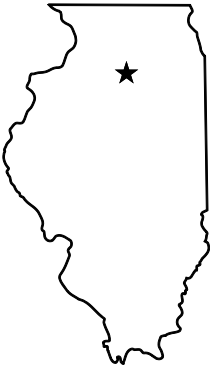

Airport Manager: Chuck Studer
Address: 4251 Ed Urban Drive
City: Peru
Zip Code: 61354
Phone Number: 815/223-8441
E-Mail: cstuder@midwestavtech.com
Website: www.peru.il.us

FBO Services Available: Yes
Illinois Valley Regional Airport, 815/223-8441

AIRPORT COMMENTS:

Runway 18 wires at south end of runway.

Increase light intensity using CTAF.



Latitude	Longitude	Elevation	Mi from CBD
41°21'00.5"	89°09'10.6"	654'	1 E

Runway	07/25	18/36
Length	3999'	5999'
Width	75'	100'
Surface	Asphalt	Asphalt
Rwy Lights	MIRL	MIRL
Apch Lights	07-REIL/ 25-REIL	/ 36-ODALS
VGSI		

Location
BDF (114.7) r060 22.8nm

Frequencies	
CTAF	123.0
UNICOM	
Lights	
Weather	120.025
	815/223-8442
ATIS	
Approach	123.75
Tower	
Ground	
Clnc Del	
RSS/RCO	

NAV
RNAV
GPS
LOC

Fuel
100LL
JET A

PINCKNEYVILLE

PINCKNEYVILLE—DUQUOIN

PJY

Airport Manager: Stephen Moss
Address: 1352 State Route 127 South
City: Pinckneyville
Zip Code: 62274
Phone Number: 618/357-8010
E-Mail: stephenmoss54@gmail.com
Website:

FBO Services Available: Yes
Sparta Aero Service / Beaucoup Aviation, 618/443-2002

AIRPORT COMMENTS:

Rotating beacon not visible from the west.

Increase light intensity using CTAF.

Ultralight operations landing on grass on west side of runway. Ultralights use a 400' traffic pattern.

Self-serve fuel available 24 hours.



Latitude	Longitude	Elevation	Mi from CBD
37°58'40.4"	89°21'37.6"	400'	6 SE

Runway	18/36
Length	3999'
Width	60'
Surface	Asphalt
Rwy Lights	MIRL
Apch Lights	
VGSI	18-PAPI / 36-PAPI

Location
ENL (115.0) r195 28.23nm

Frequencies	
CTAF	122.8
UNICOM	
Lights	
Weather (MDH)	618/529-1821
ATIS	
Approach	
Tower	
Ground	
Clnc Del	
RSS/RCO	

NAV
RNAV
GPS

Fuel
100LL

PITTSFIELD

PITTSFIELD PENSTONE MUNICIPAL

PPQ

Airport Manager: John Guthrie
Address: 26296 US Highway 54
City: Pittsfield
Zip Code: 62363
Phone Number: 217/285-6027
E-Mail: pairport@pittsfield.il.com
Website:

FBO Services Available: Yes
Pittsfield Penstone Municipal Airport, 217/285-6027

AIRPORT COMMENTS:

Increase light intensity using CTAF.

Self-serve fuel available 24 hours.

Latitude	Longitude	Elevation	Mi from CBD
39°38'20.0"	90°46'42.8"	710'	3 NE

Runway	13/31
Length	4000'
Width	60'
Surface	Asphalt
Rwy Lights	MIRL
Apch Lights	
VGSI	13-PAPI / 31-PAPI

Location
UIN (113.6) r113 26.3nm

Frequencies	
CTAF	122.8
UNICOM	
Lights	
Weather	118.525
	217/285-1428
ATIS	
Approach	126.225
Tower	
Ground	
Clnc Del	
RSS/RCO	

NAV
RNAV
GPS
VOR

Fuel
100LL
JET A

PONTIAC

PONTIAC MUNICIPAL

PNT

Airport Manager: Sarah Peterson
Address: 15801 North 2000 East Road
City: Pontiac
Zip Code: 61764
Phone Number: 815/844-2707
E-Mail: sarah@pontiacflyingsrvice.com
Website: www.pontiacflyingservice.com

FBO Services Available: Yes
Pontiac Flying Service, 815/842-3738, www.pontiacflyingservice.com

AIRPORT COMMENTS:

Activate runway lights using CTAF.

Latitude	Longitude	Elevation	Mi from CBD
40°55’28.0”	88°37’26.2”	666’	3 N

Runway	06/24
Length	5000’
Width	75’
Surface	Asphalt
Rwy Lights	MIRL
Apch Lights	
VGSI	06-PAPI / 24-PAPI

Location
PNT (109.6) r036 7.9nm

Frequencies	
CTAF	122.8
UNICOM	
Lights	
Weather	119.675
	815/844-0923
ATIS	
Approach	124.55
Tower	
Ground	
Clnc Del	
RSS/RCO	

NAV
RNAV
GPS
VOR

Fuel
100LL
JET A

POPLAR GROVE

POPLAR GROVE

C77

Airport Manager: Steve Thomas
Address: 11619 Rte 76
City: Poplar Grove
Zip Code: 61065
Phone Number: 815/544-3471
E-Mail: steve@poplargroveairmotive.com
Website: www.poplargroveairmotive.com

FBO Services Available: Yes
Poplar Grove Airmotive, 815/544-3471, www.poplargroveairmotive.com

AIRPORT COMMENTS:

Runway 12 and runway 17 displaced threshold. Runway 12/30 total length 3773'; Runway 17/35 total length 2467'.

Runway 17/35 and 9/27 closed except for ski aircraft when snow covered.

Runway 17/35 displaced threshold marked with three yellow tires on each side of runway.

Caution: Impaired visibility between runway ends due to rolling terrain.

Latitude	Longitude	Elevation	Mi from CBD
42°19'22.3"	88°50'10.7"	857'	3 S

Runway	09/27	12/30	17/35
Length	2709'	3273'	2247'
Width	200'	50'	150'
Surface	Turf	Asphalt	Turf
Rwy Lights		LIRL	
Apch Lights			
VGSI			

Frequencies	
CTAF	122.8
UNICOM	
Lights	
Weather (RFD)	815/399-0627
ATIS	
Approach	121.0
Tower	
Ground	
Clnc Del	
RSS/RCO	

NAV
VOR

Fuel
100LL

Location
RFD (110.8) r069 17.2nm

QUINCY

QUINCY REGIONAL—BALDWIN FIELD

UIN

Airport Manager: Sandra Shore
Address: 1645 Highway 104
City: Quincy
Zip Code: 62305
Phone Number: 217/885-3262
E-Mail: quincyairport@quincyil.gov
Website:

FBO Services Available: Yes
Quincy Aviation, 217/885-3353, http://www.griveraviation.com/

AIRPORT COMMENTS:

Increase light intensity using CTAF.

Restaurant in terminal building.

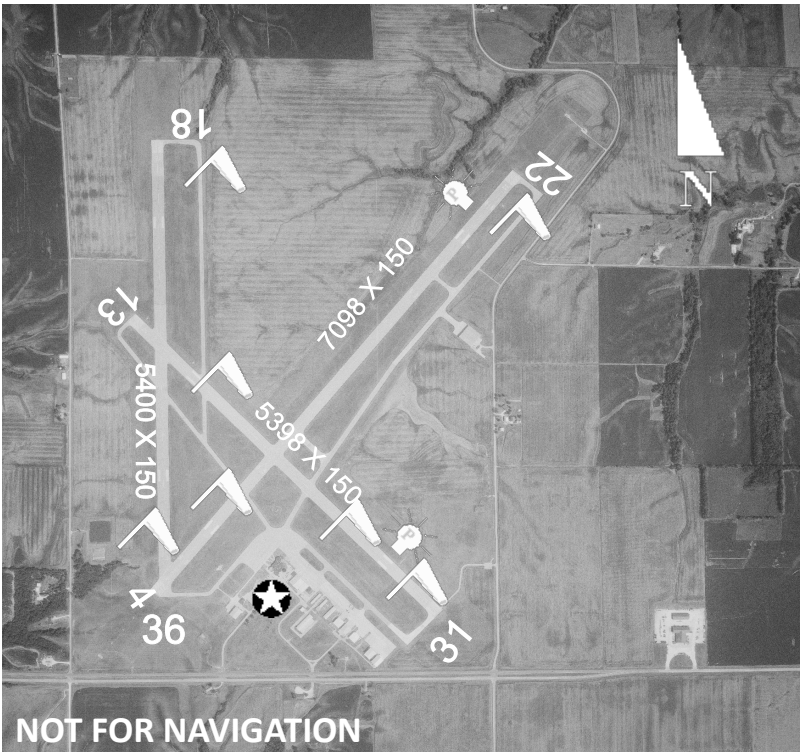

Latitude	Longitude	Elevation	Mi from CBD
39°56'34.9"	91°11'40.1"	769'	10 E

Runway	04/22	13/31	18/36
Length	7098'	5397'	5400'
Width	150'	150'	150'
Surface	Asph— Conc	Asphalt	Asph- Conc
Rwy Lights	HIRL	MIRL	MIRL
Apch Lights	04-MALSR / 22-REIL		18-REIL /
VGSI	04-PAPI/ 22-VASI	13-PAPI / 31-PAPI	

Frequencies	
CTAF	123.0
UNICOM	
Lights	
Weather	121.425
	217-885-3319
ATIS	
Approach	126.225
Tower	
Ground	
Clnc Del	
RSS/RCO	122.5

NAV
ILS
RNAV
GPS
VOR
NDB

Fuel
100LL
JET A

Location
UIN (113.6) r029 6.9nm

RANTOUL

RANTOUL NATIONAL AVIATION CENTER

TIP

Airport Manager: Eric Vences
Address: 6 Aviation Center Drive
City: Rantoul
Zip Code: 61866
Phone Number: 217/892-6895
E-Mail:
Website: www.village.rantoul.il.us

FBO Services Available: Yes
The Village of Rantoul, 217/979-2479, www.village.rantoul.il.us

AIRPORT COMMENTS:

Increase light intensity using CTAF.



Latitude	Longitude	Elevation	Mi from CBD
40°17'36.8"	88°08'32.6"	738'	0 N

Runway	09/27	18/36
Length	5001'	4894'
Width	75'	75'
Surface	Asphalt	Asphalt
Rwy Lights	MIRL	MIRL
Apch Lights	09-REIL / 27-REIL	
VGSI	09-PAPI / 27-PAPI	

Location
CMI (110.0) r019 16.7nm

Frequencies	
CTAF	123.0
UNICOM	
Lights	
Weather	119.025
	217/892-4999
ATIS	
Approach	121.35
Tower	
Ground	
Clnc Del	
RSS/RCO	

NAV
RNAV
GPS
VOR

Fuel
100LL
JET A

ROBINSON

CRAWFORD COUNTY

RSV

Airport Manager: Howard Hunt & Sandy Staszak
Address: 10748 North 1650th Street
City: Palestine
Zip Code: 62451
Phone Number: 618/586-2121
E-Mail: ccaa1@frontier.com
Website:

FBO Services Available: Yes
Sky's the Limit, 618/586-2121

AIRPORT COMMENTS:

Increase light intensity using CTAF.



Latitude	Longitude	Elevation	Mi from CBD
39°00'57.7"	87°38'59.2"	461'	4 E

Runway	09/27	17/35
Length	5108'	3398'
Width	100'	75'
Surface	Asphalt	Asphalt
Rwy Lights	MIRL	MIRL
Apch Lights	09-REIL / 27-REIL	17-REIL /
VGSI	09-VASI/ 27-VASI	

Location

Frequencies	
CTAF	123.0
UNICOM	
Lights	
Weather	120.5 618/586-2772
ATIS	
Approach	119.25
Tower	
Ground	
Clnc Del	
RSS/RCO	

NAV
RNAV
GPS
NDB

Fuel
100LL
JET A

ROCHELLE

ROCHELLE MUNICIPAL—KORITZ FIELD

RPJ

Airport Manager: Robert Flanagan
Address: 1201 West Gurler Road
City: Rochelle
Zip Code: 61068-1540
Phone Number: 815/562-9619
E-Mail:
Website: www.flyrpj.com

FBO Services Available: Yes
Rochelle Municipal Airport, 815/562-8619, www.flyrpj.com

AIRPORT COMMENTS:

Runway 07 runway end identifier lights out indefinitely.

Extensive parachute activity on and in the vicinity of the airport.

Increase light intensity using CTAF.

Restaurant on field.



Latitude	Longitude	Elevation	Mi from CBD
41°53’33.5”	89°04’46.6”	781’	2 S

Runway	07/25
Length	5001’
Width	75’
Surface	Asphalt
Rwy Lights	MIRL
Apch Lights	07-REIL/ 25-REIL
VGSI	07-PAPI / 25-PAPI

Location
PLL (111.2) r099 20.4nm

Frequencies	
CTAF	122.975
UNICOM	
Lights	
Weather	125.2 815/562-2955
ATIS	
Approach	126.0
Tower	
Ground	
Clnc Del	
RSS/RCO	

NAV
RNAV
GPS
VOR

Fuel
100LL
JET A

ROCKFORD

COTTONWOOD

1C8

Airport Manager: George Esparza
Address: 7241 Sorghum Lane
City: Cherry Valley
Zip Code: 61016
Phone Number: 815/978-5392
E-Mail:
Website:

FBO Services Available: No

AIRPORT COMMENTS:

Runway 36 displaced threshold. Runway 18/36 total length 2540'.

Runway 36 70-foot lighted stadium poles 1300' from runway end.

Latitude	Longitude	Elevation	Mi from CBD
42°17'30.1"	89°08'10.4"	741'	2 NW

Runway	18/36
Length	2140'
Width	260'
Surface	Turf
Rwy Lights	Non-standard
Apch Lights	
VGSI	

Location
RFD (110.8) r034 4.9nm

Frequencies	
CTAF	122.8
UNICOM	
Lights	
Weather (RFD)	815/399-0627
ATIS	
Approach	
Tower	
Ground	
Clnc Del	
RSS/RCO	

NAV

Fuel

CHICAGO/ROCKFORD

CHICAGO / ROCKFORD INTERNATIONAL

RFD

Airport Manager: Mike Dunn
Address: 2 Airport Circle
City: Rockford
Zip Code: 61109
Phone Number: 815/965-4011
E-Mail: rfd@flyrfd.com
Website: www.flyrfd.com

FBO Services Available: Yes
North American Pride, 815/969-7743, prideaircraft.com
Emery Air, 815/968-8287, emeryair.net

AIRPORT COMMENTS:

US Customs requires two hours advance notice during business hours: Mon—Fri 0830-1700.

Latitude	Longitude	Elevation	Mi from CBD
42°11'43.3"	89°05'50.0"	742'	68 NW

Runway	01/19	07/25
Length	8200'	10,002'
Width	150'	150'
Surface	Asph-Conc	Asph-Conc
Rwy Lights	HIRL	HIRL
Apch Lights	01-MALSR / 19-REIL	07-ALSF2/ 25-REIL
VGSI	/19-PAPI	07-PAPI/ 25-PAPI

Location
RFD (110.8) r111 4.9nm

Frequencies	
CTAF	
UNICOM	122.95
Lights	
Weather	127.6
	815/399-0627
ATIS	127.6
Approach	121.0 126.0
Tower	118.1
Ground	121.9
Clnc Del	119.25
RSS/RCO	122.65

NAV
ILS
RNAV
GPS
NDB

Fuel
100LL
JET A

CHICAGO/ROMEOVILLE

LEWIS UNIVERSITY

LOT

Airport Manager: Chris Lawson
Address: 1 Hangar Road
City: Romeoville
Zip Code: 60466
Phone Number: 815/838-9497
E-Mail: jrpdlot@aol.com
Website: www.flylot.com

FBO Services Available: Yes
Lewis University Airport, 815/838-9497

AIRPORT COMMENTS:

Runway 27 displaced threshold.

Increase light intensity using CTAF.

Taxiway D closed indefinitely.

North parking ramp closed to all multi-engine aircraft.

Latitude	Longitude	Elevation	Mi from CBD
41°36’29.2”	88°05’46.3”	679’	20 SW

Runway	02/20	09/27
Length	6500’	5696’
Width	100’	75’
Surface	Concrete	Asphalt
Rwy Lights	MIRL	MIRL
Apch Lights		
VGSI	02-PAPI / 20-PAPI	09-PAPI / 27-PAPI

Location
JOT (112.3) r068 10.6nm

Frequencies	
CTAF	122.8
UNICOM	
Lights	
Weather	118.525
	815/588-4802
ATIS	
Approach	119.35
Tower	
Ground	
Clnc Del	
RSS/RCO	

NAV
RNAV
GPS
VOR

Fuel
100LL
JET A

RUSHVILLE

SCHUY-RUSH

3K4

Airport Manager: Chris Trone
Address: 220 W Washington St
City: Rushville
Zip Code: 62681
Phone Number: 217/322-3833
E-Mail:
Website:

FBO Services Available: No

AIRPORT COMMENTS:

Runway 09 and runway 27 displaced threshold. Runway 09/27 total length 3565'.

Activate lights using CTAF.

Runway 09 first 305' unlighted.

Runway 27 first 313' unlighted.

Latitude	Longitude	Elevation	Mi from CBD
40°07'03.2"	90°35'25.6"	665'	1 W

Runway	09/27
Length	2797'
Width	100'
Surface	Turf
Rwy Lights	
Apch Lights	
VGSI	

Location
IJX (118.6) r320 26.1nm

Frequencies	
CTAF	123.0
UNICOM	
Lights	
Weather	118.325 (I63)
	217/773-4082
ATIS	
Approach	
Tower	
Ground	
Clnc Del	
RSS/RCO	

NAV

Fuel

ST JACOB

ST LOUIS METRO EAST—SHAFER FIELD

3K6

Airport Manager: Edward Shafer
Address: 2070 Triad Rd
City: St Jacob
Zip Code: 62281
Phone Number: 618/644-5411
E-Mail:
Website:

FBO Services Available: Yes
Shafer Flying Service, 618/644-5411

AIRPORT COMMENTS:

NOTE: Runway 13/31 depicted length of 2662' includes 127' displaced threshold.

Runway 13 displaced threshold. Runway 13/31 total length 2662'.

Use CTAF to increase light intensity.

Wind indicator not lit.

Noise abatement procedure: Climb to 1000' before turning out of pattern.

Latitude	Longitude	Elevation	Mi from CBD
38°43'58.5"	89°48'23.6"	477'	2 N

Runway	13/31
Length	2535'
Width	50'
Surface	Asphalt
Rwy Lights	MIRL
Apch Lights	
VGSI	

Location
TOY (1160.0) r090 5.3nm

Frequencies	
CTAF	122.8
UNICOM	
Lights	
Weather	128.0
	618/259-7231
ATIS	
Approach	124.2
Tower	
Ground	
Clnc Del	
RSS/RCO	

NAV
RNAV
GPS
VOR

Fuel
100LL

SALEM

SALEM-LECKRONE

SLO

Airport Manager: Bob Tate
Address: 1100 Airport Road
City: Salem
Zip Code: 62881
Phone Number: 618/367-0114
E-Mail:
Website: www.salem-lecronefield.com

FBO Services Available: Yes
Kevin Kegan, 314/809-7101

AIRPORT COMMENTS:

100LL self serve available after hours.

Use CTAF to increase light intensity.

PAPIs on at night. Use CTAF to activate during the day.



Latitude	Longitude	Elevation	Mi from CBD
38°38’34.3”	88°57’51.1”	573’	2 NW

Runway	18/36
Length	4098’
Width	75’
Surface	Asphalt
Rwy Lights	MIRL
Apch Lights	18-REIL / 36-REIL
VGSI	18-PAPI / 36-PAPI

Location
ENL (115.0) r030 16.2nm

Frequencies	
CTAF	122.8
UNICOM	
Lights	
Weather	118.525 618/548-0469
ATIS	
Approach	127.7
Tower	
Ground	
Clnc Del	
RSS/RCO	

NAV
RNAV
GPS
NDB

Fuel
100LL

SAVANNA

TRI-TOWNSHIP

SFY

Airport Manager: Dale Brown
Address: 8049 IL Route 84
City: Savanna
Zip Code: 61074-0246
Phone Number: 815/273-3555
E-Mail:
Website:

FBO Services Available: Yes
Tri-Township Airport, 815/273-3555

AIRPORT COMMENTS:

100LL self serve available 24 hours.

Use CTAF to increase light intensity.

Latitude	Longitude	Elevation	Mi from CBD
42°02’45.0”	90°06’28.6”	616’	3 SE

Runway	13/31
Length	4001’
Width	75’
Surface	Asphalt
Rwy Lights	MIRL
Apch Lights	
VGSI	

Location
CVA (113.8) r0.36 26.3nm

Frequencies	
CTAF	122.7
UNICOM	122.7
Lights	122.7
Weather	118.65
	815/273-4429
ATIS	
Approach	125.95
Tower	
Ground	
Clnc Del	
RSS/RCO	

NAV
RNAV
GPS
VOR

Fuel
100LL

CHICAGO/SCHAUMBURG

SCHAUMBURG REGIONAL

06C

Airport Manager: Erik Trydal
Address: 905 West Irving Park Road
City: Schaumburg
Zip Code: 60193-1899
Phone Number: 847/923-3778
E-Mail: etrydal@villageofschaumburg.com
Website: www.schaumburgairport.com

FBO Services Available: Yes
Northwest Flyers, 847/985-9778, www.northwestflyers.com

AIRPORT COMMENTS:

100LL self serve available after hours.

Use CTAF to increase light intensity.

Runway 29 preferred for calm conditions and direct crosswinds.

Runway 29, departing aircraft fly runway heading to 1400’ before starting crosswind turn.

No intersection departures.

Restaurant on field.

Latitude	Longitude	Elevation	Mi from CBD
41°59'21.6"	88°06'04.5"	801'	22 NW

Runway	11/29
Length	3800'
Width	100'
Surface	Concrete
Rwy Lights	MIRL
Apch Lights	11-REIL / 29-REIL
VGSI	11-PAPI / 29-PAPI

Location
ORD (113.9) r269 8.8nm

Frequencies	
CTAF	123.0
UNICOM	123.0
Lights	
Weather	630/584-2728
ATIS	
Approach	
Tower	
Ground	
Clnc Del	
RSS/RCO	

NAV

Fuel
100LL
JET A

CHICAGO/SCHAUMBURG

SCHAUMBURG MUNICIPAL HELISTOP

4H1

Airport Manager: Karyn Robles
Address: 101 Schaumburg Ct.
City: Schaumburg
Zip Code: 60193
Phone Number: 847/895-0007
E-Mail:
Website: www.schaumburgairport.com

FBO Services Available: No

AIRPORT COMMENTS:

12’ X 25’ parking pad located 56’ northwest of landing pad.

Helipad closed 2200 — sunrise.

Helipad has perimeter and lead-in lights.

Latitude	Longitude	Elevation	Mi from CBD
42°02'53.1"	88°03'09.3"	730'	24 NW

Helipad	
Length	25'
Width	25'
Surface	Concrete
Rwy Lights	RLLS
Apch	100°
Paths	240-260°

Location
ORD (113.9) r297 7.5nm

Frequencies		NAV
CTAF	122.9	
UNICOM		
Lights		
Weather		
	773/462-0118	
ATIS		
Approach		
Tower		Fuel
Ground		
Clnc Del		
RSS/RCO		

SHELBYVILLE

SHELBY COUNTY

2H0

Airport Manager: Scott Jefson
Address: 1599 West Route 16
City: Shelbyville
Zip Code: 62565-8468
Phone Number: 217/744-5111
E-Mail:
Website:

FBO Services Available: Yes
Shelby County, 217/774-5111

AIRPORT COMMENTS:

Runway 32 displaced threshold.

Runway 4 relocated threshold.



Latitude	Longitude	Elevation	Mi from CBD
39°24’38.7”	88°50’43.5”	619’	3 W

Runway	04/22	14/32	18/36
Length	1446’	2332’	4098’
Width	160’	180’	75’
Surface	Turf	Turf	Asphalt
Rwy Lights			MIRL
Apch Lights			
VGSI			/36-PAPI

Frequencies	
CTAF	122.8
UNICOM	
Lights	
Weather	
ATIS	
Approach	124.3
Tower	
Ground	
Clnc Del	
RSS/RCO	

NAV
RNAV
GPS
NDB

Fuel
100LL

Location
AXC (117.2) r176 19.6nm

SPARTA

SPARTA COMMUNITY

SAR

Airport Manager: Scott Marquardt
Address: 1800 North Market Street
City: Sparta
Zip Code: 62286-1068
Phone Number: 618/443-2001
E-Mail: sarero@fontier.com
Website: www.ksarairport.com

FBO Services Available: Yes
Sparta Aero Services, 618/443-2002

AIRPORT COMMENTS:

NOTE: Runway 09/27 depicted length of 2616' includes 110' displaced threshold.

Self service fuel with credit card.

Use CTAF to increase light intensity.

EMS operator based at airport.



Latitude	Longitude	Elevation	Mi from CBD
38°08'55.9"	89°41'54.6"	538'	2 N

Runway	09/27	18/36
Length	2958'	4002'
Width	110'	75'
Surface	Turf	Asphalt
Rwy Lights		MIRL
Apch Lights		18-REIL /
VGSI		18-PAPI / 36-PAPI

Location
ENL (115.0) r233 30.2nm

Frequencies	
CTAF	123.075
UNICOM	
Lights	
Weather	118.375
	618/443-3296
ATIS	
Approach	125.2
Tower	
Ground	
Clnc Del	
RSS/RCO	

NAV
GPS
RNAV

Fuel
100LL
JET A

SPRINGFIELD

ABRAHAM LINCOLN CAPITAL

SPI

Airport Manager: Mark Hanna
Address: 1200 Capital Airport Drive
City: Springfield
Zip Code: 62707-8489
Phone Number: 217/788-1060
E-Mail: iflyspi@flyspi.com
Website: www.flyspi.com

FBO Services Available: Yes
Horizon Aviation, 217/523-5080

AIRPORT COMMENTS:

Runway 18/36 closed 2200-0600.

Use CTAF to increase light intensity.

Aircraft on Golf ramp not visible from tower.

Latitude	Longitude	Elevation	Mi from CBD
39°50'39.2"	89°40'41.1"	598'	3 NW

Runway	04/22	13/31	18/36
Length	8001'	7400'	5300'
Width	150'	150'	150'
Surface	Concrete	Asphalt	Asphalt
Rwy Lights	HIRL	HIRL	MIRL
Apch Lights	04-MALSR/ 22-MALSR	13-REIL/ 31-MALSR	
VGSI	04-VASI/ 22-VASI	13-PAPI/ 31-PAPI	

Frequencies	
CTAF	121.3
UNICOM	122.95
Lights	121.3
Weather	127.65
	217/789-7389
ATIS	127.65
Approach	126.15
Tower	121.3
Ground	121.9
Clnc Del	121.7
RSS/RCO	

NAV
ILS
RNAV
GPS
VOR

Fuel
100LL
JET A

Location
SPI (112.7) on field

STERLING/ROCK FALLS

WHITESIDE COUNTY

SQI

Airport Manager: Darin Heffelfinger
Address: 10950 Hoover Road
City: Rock Falls
Zip Code: 61071-9355
Phone Number: 815/622-3591
E-Mail: darin@saukvalleyaviation.com
Website: www.mmaviation.net

FBO Services Available: Yes
M & M Aviation Services, 815/622-3591, www.mmaviation.net

AIRPORT COMMENTS:

Runway 07 preferred calm wind runway.

Use CTAF to increase light intensity.

100LL Self Serve with credit card.

Terminal building can be accessed after hours by cipher lock which has applicable instructions.

Latitude	Longitude	Elevation	Mi from CBD
41°44’34.2”	89°40’34.6”	648’	2 S

Runway	07/25	18/36
Length	6499’	3900’
Width	150’	100’
Surface	Asphalt	Asphalt
Rwy Lights	HIRL	MIRL
Apch Lights	07-REIL / 25-MALSR	18-REIL / 36-REIL
VGSI	07-VASI/	

Location
PLL (111.2) r204 15.0nm

Frequencies	
CTAF	123.0
UNICOM	123.0
Lights	123.0
Weather	119.175
	815/626-2704
ATIS	
Approach	126.0
Tower	
Ground	
Clnc Del	128.0
RSS/RCO	

NAV
ILS
RNAV
GPS
LOC BC
NDB

Fuel
100LL
JET A

TAYLORVILLE

TAYLORVILLE MUNICIPAL

TAZ

Airport Manager: Bill Newberry
Address: 1501 South Spresser Street
City: Taylorville
Zip Code: 62568-1994
Phone Number: 217/824-9313
E-Mail: taylorvilleairport@ctitech.com
Website: www.taylorville.net

FBO Services Available: Yes
Taylorville Municipal Airport, 217/824-9313, www.taylorville.net

AIRPORT COMMENTS:

Runway 09R and 27R right traffic.

Use CTAF to increase light intensity.

Runway 09R VGSI unusable beyond 8° right of course.

Runway 18 VGSI unusable beyond 6° left/right of course.

Runway 27L VGSI unusable beyond 6° right / 8° left of course.

Runway 36 VGSI unusable beyond 5° left/right of centerline.

172’ water tower located 3000’ southeast of runway 27L.



Latitude	Longitude	Elevation	Mi from CBD
39°31'57.3"	89°19'54.5"	622'	2 SW

Runway	09L/27R	09R/27L	18/36
Length	1933'	3501'	4001'
Width	165'	60'	75'
Surface	Turf	Asphalt	Asphalt
Rwy Lights	HIRL	MIRL	MIRL
Apch Lights		09R-REIL / 27L-REIL	18-REIL /
VGSI		09R-VASI / 27L-VASI	18- VASI/ 36-VASI

Frequencies	
CTAF	122.8
UNICOM	
Lights	
Weather	123.875
	217/824-9323
ATIS	
Approach	126.15
Tower	
Ground	
Clnc Del	
RSS/RCO	

NAV
RNAV
GPS

Fuel
100LL
JET A

Location
SPI (112.7) r140 24.4nm

CHICAGO/TINLEY PARK

TINELY PARK HELISTOP

TF8

Airport Manager: Pat Carr
Address: 16520 S. Oak Park Avenue
City: Tinley Park
Zip Code: 60477
Phone Number: 708/444-5000
E-Mail:
Website:

FBO Services Available: No

AIRPORT COMMENTS:

60’ X 60’ parking pad located 75’ north of landing area.

FATO measures 100’ by 100’.

32’ unlit power lines 95’ south of pad.

40’ building 120’ northwest of pad.

33’ lighted poles 293’ west of pad.

90’ lighted tower 250’ northwest of pad.

Helipad has flood lighting.



Latitude	Longitude	Elevation	Mi from CBD
41°33’33.0”	87°48’21.0”	760’	20 S SW

Helipad	
Length	40’
Width	40’
Surface	Asphalt
Rwy Lights	Flood
Apch Paths	090° and 270°

Location
CGT (114.2) r284 10.9nm

Frequencies	
CTAF	122.9
UNICOM	
Lights	
Weather	119.275
(IGQ)	708/895-9526
ATIS	
Approach	
Tower	
Ground	
Clnc Del	
RSS/RCO	

NAV

Fuel

TUSCOLA

TUSCOLA

K96

Airport Manager: Jerry Adkisson
Address: 880 N County Road—900E
City: Tuscola
Zip Code: 61953
Phone Number: 217/840-3934
E-Mail:
Website:

FBO Services Available: Yes
Tuscola Airport, 217/840-3934

AIRPORT COMMENTS:

Runway 09/27 lighting alignment does not define center of runway.

Runway 27 displaced threshold. Runway 09/27 total length 2660'.

Runway 27 +15' buildings both sides of centerline.

Runway 09 seasonal crops can periodically block view of threshold lights.

Seasonal agricultural operations.



Latitude	Longitude	Elevation	Mi from CBD
39°46’47.5”	88°18’23.2”	665’	2 SW

Runway	09/27
Length	2000’
Width	30’
Surface	Asphalt
Rwy Lights	
Apch Lights	
VGSI	

Frequencies	
CTAF	122.9
UNICOM	
Lights	
Weather	
	217/352-9118
ATIS	
Approach	121.35
Tower	
Ground	
Clnc Del	
RSS/RCO	

NAV

Fuel
100LL

Location
CMI (110.0) r182 15.3nm

URBANA

FRASCA FIELD

C16

Airport Manager: Tom Frasca
Address: Frasca Air Service
1402 E Airport Road
City: Urbana
Zip Code: 61801
Phone Number: 217/367-8441
E-Mail:
Website:

FBO Services Available: Yes
Frasca Air Services, 217/367-8441

AIRPORT COMMENTS:

Runway 27 right traffic.

Runway 36 displaced threshold. Runway 18/36 total length 2868'.

Latitude	Longitude	Elevation	Mi from CBD
40°08’47.0”	88°11’54.6”	735’	1 N

Runway	09/27	18/36
Length	4001’	2550’
Width	55’	130’
Surface	Concrete	Turf
Rwy Lights	MIRL	
Apch Lights		
VGSI		

Location
CMI (110.0) r025 7.6nm

Frequencies	
CTAF	122.8
UNICOM	
Lights	
Weather	
	217/352-9118
ATIS	
Approach	121.35
Tower	
Ground	
Clnc Del	
RSS/RCO	

NAV
GPS
VOR

Fuel
100LL
JET A

VANDALIA

VANDALIA MUNICIPAL

VLA

Airport Manager: Chad Feldpouch
Address: County Road 1700 North & Tandem Avenue
City: Vandalia
Zip Code: 62471
Phone Number: 618/267-8035
E-Mail: 1pouch@sbcglobal.net
Website:

FBO Services Available: Yes
Vandalia Park District, 618/267-8035

AIRPORT COMMENTS:

Runway 36 displaced threshold. Runway 18/36 total length 4001'.

For weather advisory, 3 clicks on CTAF.

Increase light intensity using CTAF.

Runway 09 has 8' seasonal crops 83' from runway end.

Runway 27 has 8' seasonal crops 200' from runway end.

Latitude	Longitude	Elevation	Mi from CBD
38°59'28.7"	89°09'58.4"	537'	3 NW

Runway	09/27	18/36
Length	3001'	3751'
Width	75'	100'
Surface	Asphalt	Asphalt
Rwy Lights	MIRL	MIRL
Apch Lights	/ 27-REIL	18-REIL / 36-REIL
VGSI		18-PAPI/

Location
VLA (114.3) r178 6.2nm

Frequencies	
CTAF	122.8
UNICOM	122.8
Lights	
Weather	122.8 618/283-9595
ATIS	
Approach	
Tower	
Ground	
Clnc Del	
RSS/RCO	

NAV
RNAV
GPS
VOR

Fuel
100LL
JET A

WATSON

PERCIVAL SPRINGS

2T2

Airport Manager: Sheila Percival
Address: 14162 E 650 Ave
City: Watson
Zip Code: 62473
Phone Number: 217/536-5351
E-Mail:
Website:

FBO Services Available: No

AIRPORT COMMENTS:

EMS helicopter operations base. Extensive helicopter operations.

Restaurant on field.

Monitor 122.8 for Effingham County Memorial traffic.

Latitude	Longitude	Elevation	Mi from CBD
39°00'52.0"	88°32'21.4"	552'	1 SE

Runway	18/36
Length	2000'
Width	100'
Surface	Turf
Rwy Lights	
Apch Lights	
VGSI	

Location
BIB (109.0) r332 6.3nm

Frequencies		NAV
CTAF	122.9	
UNICOM		
Lights		
Weather		
	217/536-5976	
ATIS		
Approach		
Tower		Fuel
Ground		
Clnc Del		
RSS/RCO		

CHICAGO/WAUKEGAN

WAUKEGAN REGIONAL

UGN

Airport Manager: Skip Goss
Address: Waukegan Regional Airport
2601 Plane Rest Drive
City: Waukegan
Zip Code: 60087
Phone Number: 847/244-0055
E-Mail: wkgnport@waukeganport.com
Website: www.waukeganport.com

FBO Services Available: Yes
Landmark Aviation, 847/336-9220, www.landmarkaviation.com

AIRPORT COMMENTS:

NOTE: Runway 14/32 depicted length of 3751' includes 500' displaced threshold.

When ATCT closed, increase light intensity using CTAF frequency.

Runway 14 displaced threshold. Runway 14/32 total length 3751'.

No touch and go landings on runway 14.



Latitude	Longitude	Elevation	Mi from CBD
42°25’19.8”	87°52’04.5”	727’	35 N

Runway	05/23	14/32
Length	6000’	3251’
Width	150’	75’
Surface	Asphalt	Asphalt
Rwy Lights	HIRL	MIRL
Apch Lights	/ 23-MALSR	
VGSI	05-VASI / 23-VASI	

Location
ENW (109.2) r167 11.0nm

Frequencies	
CTAF	120.05
UNICOM	122.95
Lights	
Weather	132.4 847/782-0876
ATIS	132.4
Approach	120.55
Tower	120.05
Ground	121.65
Clnc Del	
RSS/RCO	

NAV
ILS
RNAV
GPS

Fuel
100LL
JET A

CHICAGO/WEST CHICAGO

DUPAGE

DPA

Airport Manager: David Bird
Address: DuPage Airport
2700 International Drive, Suite 200
City: West Chicago
Zip Code: 60185-0787
Phone Number: 630/584-2211
E-Mail: business@dupageairport.com
Website: www.dupageairport.com

FBO Services Available: Yes
DuPage Flight Center, 800/208-5690, www.dupageflightcenter.com

AIRPORT COMMENTS:

Runway 33 displaced threshold. Runway 15/33 total length 3399'.

Runway 33 has close in obstructions.

Aircraft on short final to runway 15 are not visible from ATCT due to trees.

Runway 10 restriction, unusable beyond 5 degrees left and 5 degrees right of centerline.

Deer, coyote, birds and migratory waterfowl on and in vicinity of airport.

Restaurant in terminal building.



Latitude	Longitude	Elevation	Mi from CBD
41°54’25.4”	88°14’52.8”	759’	29 W

Runway	02L/20R	02R/20L	10/28	15/33
Length	7571’	6451’	4750’	3209’
Width	150’	100’	75’	100’
Surface	Concrete	Concrete	Asphalt	Asphalt
Rwy Lights	HIRL	MIRL	HIRL	MIRL
Apch Lights	02L-MALSR		10-REIL / 28-REIL	15-REIL / 33-REIL
VGSI	02L-PAPI/ 20R-PAPI		10-VASI/ 28-PAPI	15-PAPI /

Frequencies	
CTAF	120.9
UNICOM	122.95
Lights	
Weather	132.075
	630/584-2728
ATIS	132.075
Approach	133.5
Tower	120.9
Ground	121.8
Clnc Del	119.75
RSS/RCO	

NAV
ILS
RNAV
GPS
VOR

Fuel
100LL
JET A

Location
DPA (108.4) r076 4.7nm

CHICAGO/PROSPECT HEIGHTS/WHEELING

CHICAGO EXECUTIVE

PWK

Airport Manager: Jamie Abbott
Address: 1020 South Plant Road
City: Wheeling
Zip Code: 60090
Phone Number: 847/537-2580
E-Mail: info@chiexec.com
Website: www.chiexec.com

FBO Services Available: Yes
Signature Flight Support, 847/537-1200, www.signatureflight.com
Hawthorne Global Aviation Services, 847/325-0566, www.hawthorne.aero
Atlantic Aviation, 847/808-0812, www.atlanticaviation.com

AIRPORT COMMENTS:

Runway 06, runway 12, runway 24 and runway 30 have displaced thresholds. Runway 06/24 total length 3677'; Runway 12/30 total length 4415'.

Runway 24, runway 30 and runway 12 have close in obstructions.

Noise abatement procedures: Awaiting takeoff from runway 16/34 align tail of aircraft with center of airport. When holding at runway 16 align aircraft at 315°; for runway 34 align aircraft at 190°.

Noise sensitive area to the north and south.

Latitude	Longitude	Elevation	Mi from CBD
42°06'51.4"	87°54'05.5"	645'	18 NW

Runway	06/247	12/30	16/34
Length	2056'	3688'	5001'
Width	50'	75'	150'
Surface	Asphalt	Asphalt	Asphalt
Rwy Lights	HIRL	HIRL	HIRL
Apch Lights			16-REIL / 34-REIL
VGSI	06-PAPI/	06-PAPI/ 30-PAPI	16-PAPI/ 34-VASI

Frequencies	
CTAF	119.9
UNICOM	122.95
Lights	
Weather	124.2
	847/465-0291
ATIS	124.2
Approach	120.55
Tower	119.9
Ground	121.7
Clnc Del	124.7
RSS/RCO	

NAV
ILS
RNAV
GPS
VOR

Fuel
100LL
JET A

Location
OBK (113.0) r163 6.8nm

YATES CITY

TRI-COUNTY

2C6

Airport Manager: Dave Shipley
Address: 10825 McClellan Rd.
City: Elmwood
Zip Code: 61529
Phone Number: 309/369-5343
E-Mail:
Website:

FBO Services Available: No

AIRPORT COMMENTS:

Activate lights using CTAF frequency.

Non-standard lights due to spacing.

Runway thresholds marked with white gravel.

Geese on and vicinity of airport.

Overnight camping and lodging available—contact airport manager.

Latitude	Longitude	Elevation	Mi from CBD
40°46'26.4"	90°04'27.9"	661'	3 W

Runway	02/20
Length	2809'
Width	150'
Surface	Turf
Rwy Lights	NSTD
Apch Lights	
VGSI	

Location
PIA (115.2) r290 14.0nm

Frequencies	
CTAF	122.9
UNICOM	
Lights	122.9
Weather	
	309/647-0699
ATIS	
Apch	
Tower	
Ground	
Clnc Del	
RSS/RCO	

NAV

Fuel

AUTOMATED WEATHER REPORTING

ID	Location	Frequency	Phone	Type
KBMI	Bloomington	ATIS—135.35	309/661-9478	AWSS
KCIR	Cairo	118.025	618/734-9173	AWOS
KCTK	Canton	122.8	309/647-0699	AWOS A/V
KMDH	Carbondale	ATIS – 119.85	618/529-1821	ASOS
KCUL	Carmi	118.425	618/382-3760	AWOS
KENL	Centralia	121.125	618/533-4417	AWOS
KCMI	Champaign/ Urbana	ATIS – 124.85	217/352-9118	ASOS
KARR	Chicago/Aurora	ATIS – 125.85	630/466-4024	ASOS
KDPA	Chicago/DuPage	ATIS – 124.8	630/584-2728	ASOS
KUGN	Chicago/ Waukegan	ATIS – 132.4	847/782-0876	ASOS
KPWK	Chicago Executive	ATIS – 124.2	847/465-0291	ASOS
KMDW	Chicago Midway	ATIS – 132.75	773/581-9967	ASOS
KORD	Chicago O'Hare	ATIS – 135.4	773/462-0118	ASOS
KIGQ	Chicago/Lansing	119.275	708/895-9526	AWOS
KDNV	Danville	119.275	217/442-4660	AWOS
KDEC	Decatur	ATIS – 126.35	217/429-0052	ASOS
KDKB	DeKalb	119.075	815/748-2350	AWOS
KALN	East Alton	ATIS—128.0	618/259-7231	AWOS
1H2	Effingham	118.375	217/536-5976	AWOS
KFWC	Fairfield	119.425	618/847-4709	AWOS
KFOA	Flora	120.175	618/662-8355	AWOS
KFEP	Freeport/ Albertus	120.525	815/233-4472	AWOS
KGBG	Galesburg	118.975	309/343-3711	AWOS
KIJX	Jacksonville	120.525	217/243-6379	AWOS
KJOT	Joliet	119.975	815/730-9560	AWOS

ID	Location	Frequency	Phone	Type
KIKK	Kankakee	128.475	815/939-4044	AWOS
C75	Lacon/Marshall	119.425	309/246-3089	AWOS
KLWV	Lawrenceville	118.0	618/943-5252	ASOS
KAAA	Lincoln	118.775	217/732-9605	AWOS
3LF	Litchfield	118.175	217/324-4735	AWOS
KMQB	Macomb	119.025	309/837-4022	AWOS
KMWA	Marion	119.675	618/942-8877	AWOS
KMTO	Mattoon	109.4	217/234-8442	ASOS
M30	Metropolis	124.175	618/524-7483	AWOS
KMLI	Moline/Quad City	ATIS -121.2	309/799-7096	ASOS
C56	Monee	119.125	708/534-5256	AWOS
C09	Morris	118.175	815/941-1815	AWOS
I63	Mt. Sterling	118.325	217/773-4082	AWOS
KMVN	Mt. Vernon	113.8	618/242-7933	AWOS
KOLY	Olney/Noble	119.275	618/393-4416	AWOS
KRSV	Robinson	120.5	618/586-2772	AWOS
KPRG	Paris/Edgar	124.175	217/465-4304	AWOS
KPIA	Peoria	ATIS – 126.1	309/697-3611	ASOS
KVYS	Peru	120.025	815/223-8442	AWOS
KPPQ	Pittsfield	118.525	217/285-1428	AWOS
KPNT	Pontiac	119.675	815/844-0923	AWOS
KUIN	Quincy	121.425	217/885-3319	ASOS
KHSB	Harrisburg/Raleigh	135.925	618/253-3010	AWOS
KTIP	Rantoul	119.025	217/892-4999	AWOS
KRPJ	Rochelle	125.2	815/562-2955	AWOS
KRFD	Rockford	ATIS – 126.7	815/399-0627	ASOS
KLOT	Romeoville	118.525	815/588-4802	AWOS
KAJG	Mt. Carmel	134.9	618/948-2184	AWOS

ID	Location	Frequency	Phone	Type
KSLO	Salem	118.525	618/548-0469	AWOS
KSFY	Savanna	118.65	815/273-4429	AWOS
KSAR	Sparta	118.375	618/443-3296	AWOS
KSPI	Springfield	ATIS – 127.65	217/535-1444	ASOS
KCPS	St. Louis/Cahokia	ATIS – 127.85	618/332-0001	ASOS
KSQI	Sterling/Rock Falls	119.175	815/626-2704	AWOS
KTAZ	Taylorville	123.875	217/824-9323	AWOS

THIS PAGE
INTENTIONALLY
LEFT BLANK

U.S. Department of Transportation
Federal Aviation Administration

Pilot's Guide to Airport Signs and Markings

Airport Signs

TWY/RWY HOLDING POSITION: Hold short of intersecting runway

RWY/RWY HOLD POSITION: Hold short of intersecting runway

RWY APCH HOLD POSITION: Hold short of protected area when instructed by ATC

ILS HOLD POSITION: Hold short of ILS critical area when instructed by ATC

NO ENTRY: Identifies paved areas where aircraft entry is prohibited

TAXIWAY LOCATION: Identifies taxiway on which aircraft is located

RUNWAY LOCATION: Identifies runway on which aircraft is located

RUNWAY DISTANCE REMAINING: Identifies runway length remaining

RUNWAY BOUNDARY: Exit boundary from rwy protected area

ILS CRITICAL AREA BOUNDARY: Exit boundary of ILS critical area

RUNWAY EXIT: Defines direction & designation of exit twy from rwy

TWY DIRECTION: Defines direction & designation of intersecting taxiway(s)

OUTBOUND DESTINATION: Defines direction to take-off runway

INBOUND DESTINATION: Indicates direction of destination, i.e. terminal or military area

TAXIWAY ENDING MARKER: Indicates that twy does not continue beyond this point

DIRECTION SIGN ARRAY: Identifies location in conjunction with multiple intersecting taxiways

Line Up and Wait has replaced *"Taxi Into Position and Hold"*. The new language permits entry onto the runway to await further instructions, but is not a take-off clearance.

If ever in doubt about a clearance or taxi instruction, do not hesitate to ASK FOR HELP!

ATCT Light Gun Signals

Color and Type of Signal	Aircraft on the Ground
STEADY GREEN	Cleared for Takeoff
FLASHING GREEN	Cleared to Taxi
STEADY RED	STOP
FLASHING RED	Taxi Clear of the Runway in Use
FLASHING WHITE	Return to Starting Point on Airport
ALTERNATING RED/GREEN	Exercise Extreme Caution

www.faa.gov/go/runwaysafety

Pilot's Guide to Airport Signs and Markings

Airport Markings

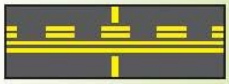

HOLDING POSITION:
Hold short of intersecting rwy; also a land-and-hold-short marking

MOVEMENT AREA BOUNDARY:
Defines boundary of movement area and non-movement area

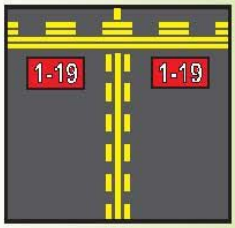

HOLDING POSITION WITH ENHANCED TAXIWAY CENTERLINE: Alerts of an approaching runway

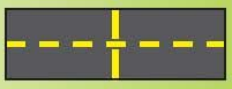

TAXIWAY/TAXIWAY HOLDING POSITION: Hold short of intersecting taxiway when directed by ATC

SOLID TAXIWAY EDGE: Defines edge of usable, full-strength taxiway pavement; adjoining pavement NOT usable

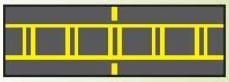

ILS CRITICAL AREA: Hold short when instructed by ATC

DASHED TAXIWAY EDGE: Defines edge of taxiway where adjoining pavement or apron IS available for taxi



SURFACE PAINTED HOLDING POSITION: Designates runway ahead in conjunction with yellow holding position marking

SURFACE PAINTED TAXIWAY DIRECTION: Direction & designation of intersecting twy

SURFACE PAINTED TAXIWAY LOCATION: Identifies twy on which aircraft is located

www.faa.gov/go/runwaysafety

OK-12-2808

10 Ways to Help Prevent Runway Incursions

1 See The "Big Picture"

Monitor both ground and tower communications when possible.

2 Transmit Clearly

Make your instructions and read backs complete and easy to understand.

3 Listen Carefully

Listen to your clearance. Listen to what you read back. Do not let communications become automatic.

4 Copy Clearances

Clearances can change. Keep a note pad and copy your clearance. If needed refer to your notes.

5 Situational Awareness

Know your location. If unfamiliar with an airport keep a current airport diagram available for easy reference.

6 Admit When Lost

If you get lost on an airport ask ATC for help. Better to damage your pride than your airplane.

7 Sterile Cockpit

Maintain a sterile cockpit until reaching cruising altitude. Explain to your passengers that talking should be kept to a minimum.

8 Understand Signs, Lights And Markings

Keep current with airport signs, lights and markings. Know what they mean and what action to take.

9 Never Assume

Do not take clearances for granted. Look both ways before entering or crossing taxiways and runways.

10 Follow Procedures

Establish safe procedures for airport operations. Then follow them.

For more Information visit:
www.faa.gov/runwaysafety

Form Approved OMB No. 2120-0026
09/30/2006

U S Department of Transportation
Federal Aviation Administration

International Flight Plan

PRIORITY <=FF ADDRESSEE(S) <=

FILING TIME ORIGINATOR <=

SPECIFIC IDENTIFICATION OF ADDRESSEE(S) AND / OR ORIGINATOR

3 MESSAGE TYPE <=(FPL — 7 AIRCRAFT IDENTIFICATION — 8 FLIGHT RULES — TYPE OF FLIGHT <=

9 NUMBER — TYPE OF AIRCRAFT — WAKE TURBULENCE CAT. / — 10 EQUIPMENT / <=

13 DEPARTURE AERODROME — TIME <=

15 CRUISING SPEED — LEVEL — ROUTE

<=

16 DESTINATION AERODROME — TOTAL EET HR MIN — ALTN AERODROME — 2ND ALTN AERODROME <=

18 OTHER INFORMATION

<=

SUPPLEMENTARY INFORMATION (NOT TO BE TRANSMITTED IN FPL MESSAGES)

19 ENDURANCE HR MIN — PERSONS ON BOARD — EMERGENCY RADIO UHF VHF ELBA

E/ — P/ — R/

SURVIVAL EQUIPMENT POLAR DESERT MARITIME JUNGLE / — JACKETS LIGHT FLUORES UH F VHF /

DINGHIES NUMBER CAPACITY COVER COLOR <=

D /

AIRCRAFT COLOR AND MARKINGS

A/

REMARKS <=

N /

PILOT-IN-COMMAND)<=

C/

FILED BY | ACCEPTED BY | ADDITIONAL INFORMATION

FAA Form 7233-4 (7-93)

#1 REASON GA AIRCRAFT ARE INTERCEPTED:
Entering restricted airspace and not talking to ATC

NORAD / FAA INTERCEPT PROCEDURES

Intercept Procedures

- Typically two fighters approach from the stern -- you may only see one
- Fighter rocks wings to signal intercept
- Fighter responsible for safe separation



Your Actions

- Remain predictable – Altitude, heading, airspeed, don't descend
- Acknowledge fighter with wing rock
- Talk to ATC
- Talk to fighter on 121.5

Post Intercept

- Comply with instructions
- Land where directed

DAY INTERCEPT SIGNALS

Interceptor Signals	Meaning
Fighter slow turn to desired heading	*FLY THIS WAY
Fighter abrupt turn across nose to desired heading and may dispense flares	WARNING: TURN NOW (DIRECTION OF FIGHTER)
Fighter circles airport, lowers landing gear, overflies runway in direction of landing	LAND HERE

NIGHT INTERCEPT SIGNALS

Interceptor Signals	Meaning
Flash navigation lights	You have been intercepted
Turn on landing lights	Land here

Your Signal	Meaning
Flash navigation lights	I will comply
Turn on landing light	I will land
Flash landing light	Airport inadequate
Flash all lights regular	Can not comply
Flash all lights irregular	Distress

For more intercept information, reference the Aeronautical Information Manual 5-6-2 Interception Procedures:
http://www.faa.gov/air_traffic/publications/#manuals

Tips for Temporary Flight Restrictions (TFR) and Special Use Airspace

3 KEYS TO SUCCESS

- PLAN: Check TFRs at http://TFR.FAA.GOV, call FSS
- TALK: to Air Traffic Control and monitor Guard (VHF 121.5)
- SQUAWK: assigned discrete transponder code

FLIGHT PLANNING

- ☐ Review TFRs: http://tfr.faa.gov
  (Nat'l Security TFRs on Twitter: @VIP_TFR)
- ☐ Review NOTAMS:
  https://pilotweb.nas.faa.gov/PilotWeb/
  … or get both TFRs and NOTAMs plus route weather and route brief by calling 1-800-WX-BRIEF
- ☐ Review Special Use Airspace along route: http://www.seeandavoid.org
- ☐ File a flight plan—IFR, VFR, DVFR, SVFR
- ☐ Update GPS / iPad / Electronic Apps

DURING FLIGHT

- ☐ Activate flight plan (prior to entering TFR)
- ☐ IFR or flight following w/discrete squawk
- ☐ Monitor 121.5 on back-up radio (if able)
- ☐ Get TFR updates from FSS

PLANNING REFERENCES

- Review Air Defense Identification Zone (ADIZ) procedures if flying into U.S. from abroad: http://www.faa.gov/air_traffic/publications/us_restrictions/airspace/#adiz
- Review Washington D.C. Special Flight Rules Area (SFRA) procedures if flying within 60 nm of KDCA: (Course ALC-405) https://faasafety.gov

These procedures describe a typical Security TFR. Check published TFR for any unique procedures.

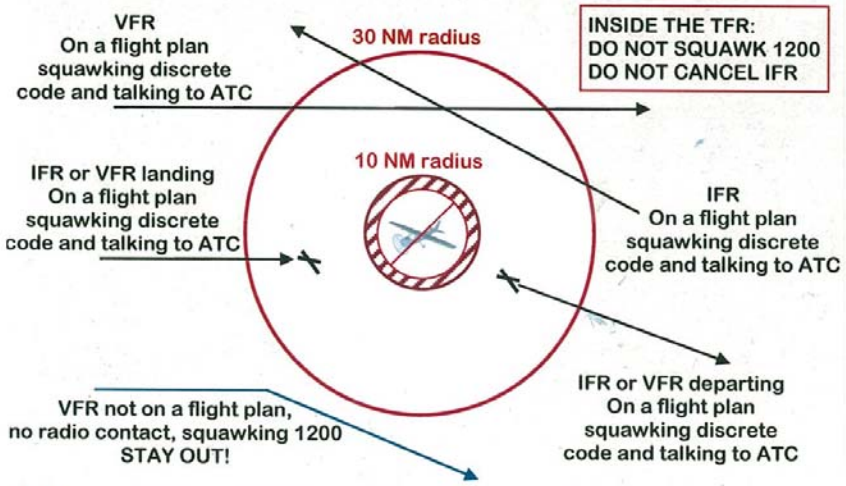

North American Aerospace Defense Command (NORAD)
Get this checklist and more at: www.NORAD.mil/GeneralAviation

Illinois Department of Transportation

Division of Aeronautics
1 Langhorne Bond Drive / Capital Airport
Springfield, Illinois 62707-8415

Application for Registration of Federal Airman Certificate

One-Time FEE: $20.00

FAA Number _____ ☐ I am Exempt from Registration (select exemption below)

Reason for Exemption

☐ Currently Not Air Navigating in IL	☐ Fly Only for the Military
☐ Fly Only for the Government	☐ Fly Only Interstate Commerce

Pilot Information

Last Name	First Name	MI	Sex

Street Address	City	State	Zip Code
			-

County	Birth Date	Telephone No. (Optional)	E-Mail Address (Optional)
		( ) -	

Certificate Information

Type Certificate			
☐ ATP - Airline Transport Pilot	☐ COM - Commercial	☐ PVT - Private	☐ REC - Recreational
☐ STU - Student	☐ SPR - Sport	☐ ULT - Ultralight	☐ NA - Not Applicable
Flight Instructor Ratings			
☐ Instrument	☐ Rotocraft	☐ Glider	☐ Airplane
☐ Ultralight	☐ Balloon	☐ Multi-Engine	☐ Not Applicable
Engine Rating			
☐ SEL	☐ SES	☐ MEL	☐ MES
☐ SELS	☐ MELS	☐ NA	
Other Ratings			
☐ A - Interstate Commerce	☐ B - LTA Free Balloon	☐ C - Control Tower Operator	☐ D - Hot Air Balloon
☐ E - Flight Engineer	☐ I - Instrument	☐ N - Flight Navigator	☐ O - Glider
☐ X - Rotocraft/Helicopter	☐ Y - Rotocraft/Gyro	☐ Z - Government	

AirMail – The electronic version of *Illinois Aviation* available to pilots

AirMail is the e-mail version of the *Illinois Aviation* newsletter. This is the only version that is available to pilots – *Illinois Aviation* will no longer be mailed.

There are three different ways you may sign up: 1) go to https://goo.gl/4QHZKE; 2) scan the following QR code; 3) or check the box below and we will make sure you are signed up.

☐ I wish to receive AirMail

I hereby certify that I hold the above described FAA Airman Certificate and that the same is in full force and effect.

Signature _____ Date _____

1. Complete this application by providing pertinent information from your Federal Airman Certificate. **Print** or **type** all information. Illegible or incomplete applications may be returned.
2. Effective January 1, 2017, a one-time pilot registration fee of **$20.00** is required. A Certificate of Registration, with no expiration date, will be mailed to the registrant as soon as possible.
3. Make remittance payable to the **State Treasurer of Illinois**. **CASH WILL NOT BE ACCEPTED**
4. Submit check, draft, or currency exchange money order with application to the following address.

Illinois Department of Transportation
Division of Aeronautics
1 Langhorne Bond Drive / Capital Airport
Springfield, Illinois 62707-8415
(800) 554-0247

5. Renewals may be completed online at https://ppr.dot.illinois.gov.

The Division of Aeronautics will not accept stamps and assumes no responsibility for the loss of currency sent through the mail.

Operation of an aircraft without proper registration of a Federal Airman Certificate is a Class A misdemeanor punishable by a fine not to exceed $1,000 and/or up to one year in jail. See 620ILCS 5/42 (1992) IL Compiled Statutes.

Illinois Department of Transportation

Division of Aeronautics
1 Langhorne Bond Drive / Capital Airport
Springfield, Illinois 62707-8415

Application for Registration of Federal Aircraft Certificate

N-Number _____

☐ New Registration ☐ Renewal Registration
☐ Exempt from Registration ☐ Special Purpose Aircraft

Exemption or Reason for Non-Renewal (See Notes on Reverse Side)

☐ Government	☐ Interstate Commerce	☐ Air Taxi	☐ Dealer Inventory
☐ Not Flying in IL	☐ Unairworthy	☐ Destroyed/Scrapped	☐ Sold

Aircraft Owner Information

Last/Company/Lessor Name	First Name/Contact Person		
Street Address	City	State	Zip Code -
County	Telephone No.* ( ) -	E-Mail Address*	

Description of Aircraft

Make	Model	Serial Number	
Year Made	Seat Capacity	Horse Power	No. of Engines

Engine Type

☐ No Engine	☐ Reciprocating	☐ Turbopropeller	☐ Turboshaft
☐ Turbojet/Turbo Fan	☐ Turbo Airgenerator	☐ Ram Jet	☐ Other

Aircraft Type

☐ Glider	☐ Balloon	☐ Fixed Wing Single Engine	☐ Fixed Wing Multi Engine
☐ Rotorcraft	☐ Seaplane Single Engine	☐ Seaplane Multi Engine	☐ Other

Prime Usage

☐ Dealer	☐ Interstate Commerce	☐ Business	☐ Personal	☐ Aerial Application
☐ Instruction	☐ Air Taxi/Charter	☐ Government	☐ Rental Business	☐ Other

Base Airport Information

Airport Name	Airport City	State	FAA Site Code

Purchase Information (See Notes on Reverse Side)

Purchase Date	Purchase Price $	Name of Seller
☐ Tax HAS been paid	☐ Tax has NOT been paid	☐ No Tax is due
ST-44/ST-556/RUT-25/RUT-75 Number	Amount of Tax $	Date Tax Paid

I hereby certify that a FAA Airworthiness Certificate has been issued for the above described aircraft and that the same is in full force and effect.

_____ Signature

_____ Date

* **Optional**: Please provide your telephone number and e-mail address so we may contact you if needed.

Printed 4/25/2016

AER 2048 (Rev. 11/03/15)

Instructions

1. Complete this application by providing pertinent information from your FAA Aircraft Certificate. **Print** or **type** all information. Illegible or incomplete applications may be returned.

2. Make remittance payable to the **State Treasurer of Illinois**. The fee is **$20.00** when paid within the first half of the current biennial registration cycle (even year). Applicants who register within the second half of the current biennial cycle must pay **$10.00** (odd year). You may contact this Division if you are unsure of the current cycle. Each registration cycle begins January 1st of all even years and expires December 31 of the following odd year.

3. Submit check, draft, post-office, express telegraph or currency exchange money order with application to the following address. **Cash will not be accepted.**

   Illinois Department of Transportation
   Division of Aeronautics
   1 Langhorne Bond Drive/Capital Airport
   Springfield, Illinois 62707-8415
   (217) 785-8500

4. Renewals may be completed online at https://ppr.dot.illinois.gov.

The Division of Aeronautics will not accept stamps and assumes no responsibility for the loss of currency sent through the mail.

Notes

- Operation of an aircraft, without proper registration of a Federal Aircraft Certificate with this department is a Class A misdemeanor punishable by a fine not to exceed $1,000.00 and/or one year in jail. See 620 IL Compiled Statutes.
- **Exemptions:** Dealer, Interstate Commerce and Government Aircraft Owners and Air Taxi must file with proof of exemption.
- An Illinois aircraft owner who bases out-of-state, but air navigates within Illinois must register with this Division.
- Registration is not transferable from one aircraft to another. Use this form for registering your aircraft. When you sell your aircraft you must notify this department at the above address by providing the name and address of the new owner.
- The Purchase Information collected on this form is for use by the Illinois Department of Revenue.
- **New registration applications must include one of the following:**
  1. A receipt from the Illinois Department of Revenue showing payment of sales or use tax owed has been satisfied.
  2. The applicable Tax Return and a check made payable to the Illinois Department of Revenue in the amount of the tax due.
  3. A copy of the Bill of Sale, purchase agreement and/or other documentation indicating the net amount of the transaction. Copies will be forwarded to the Illinois Department of Revenue and your certificate held until a release is received by the Department.
  4. You can get tax assistance by contacting the Illinois Department of Revenue in the following manner:
     - Call the Taxpayer Assistance Division at 1-800-732-8866 or (217) 782-3336 or TDD at 1-800-544-5304
     - Write to Illinois Department of Revenue, P.O. Box 19044, Springfield, Illinois 62794-9044
     - Visit the Web site – www.tax.illinois.gov.

THIS PAGE
INTENTIONALLY
LEFT BLANK

Illinois Department of Transportation

Application for Registration of a Special Purpose Aircraft

1. Owner: _____
(Name)

2. Applicant: _____
(Name)

3. Address: _____
(Street)

_____
(City) (State) (Zip)

County: _____

Phone: _____

4. Description of Aircraft:
Make: _____
Model: _____
Seats: _____
Serial No.: _____
Year Made: _____
Aircraft Type: _____

5. FAA Registration No.: _____

6. Proposed Use: _____

_____

7. Principal Base of Operation: _____

_____ _____
Signature of Applicant Date

Note: A copy of the certificate shall be carried in the aircraft at all times it is being used as a "Special Purpose Aircraft".

This state agency is requesting disclosure of information that is necessary to accomplish the statutory purpose as outlined under Paragraph 42 of the Illinois Aeronautics Act. Disclosure of this information is VOLUNTARY; however, failure to comply may result in this form not being processed.

The original signed copy of this form must be submitted to the Illinois Department of Transportation, Division of Aeronautics, 1 Langhorne Bond Drive, Springfield, IL 62707-8415, Attn: Bureau of Aviation Education and Safety. To expedite processing, this completed signed form may be scanned and emailed to dot.aero@illinois.gov or faxed to 217/785-4533.

Printed 3/12/2015 AER 2584 (Rev. 03/12/15)

Illinois Department of Transportation

Application for Dropping of Objects Permit

1. Name of Person Authorizing Drop _____

2. Address _____

3. Date of Proposed Drop _____

4. Time & Place of Drop _____

5. Registration Number of Aircraft to be Used _____
   (Not applicable for events involving multiple aircraft)

6. Name of Pilot _____

   Certificate Number _____

   State Registration Number _____
   (Same as above)

7. Describe Object to be Dropped: _____

_____

NOTE: The Department cannot grant a permit for the following: (Paragraph 22.43b, Illinois Aeronautics Act – Dropping objects from aircraft.)

No person while operating or riding in any type of aircraft shall cause to be dropped therefrom, any object used to publicize or advertise any product, service, activity or event, including circulars, posters, handbills or other advertising matter.

The Department can grant a permit for the dropping of any other object after proper application has been made to the Department.

If a permit is issued for the above requested drop, the applicant herein agrees to hold the Department harmless from all claims and demands whatsoever arising from the exercise of said permit by applicant.

_____ _____
Signature of Applicant Date

This state agency is requesting disclosure of information that is necessary to accomplish the statutory purpose as outlined under Paragraph 22.43b of the Illinois Aeronautics Act. Disclosure of this information is VOLUNTARY; however, failure to comply may result in this form not being processed.

The original signed copy of this form must be submitted to the Illinois Department of Transportation, Division of Aeronautics, 1 Langhorne Bond Drive, Springfield, IL 62707-8415, Attn: Aviation Safety. To expedite processing, this completed signed form may be scanned and e-mailed to DOT.aero@illinois.gov or faxed to 217/785-4533.

Printed 4/25/2016 AER 2586 (Rev. 08/06/15)

LIST OF REVISIONS

		LAST REVISION
	ILLINOIS AIRPORT LOCATION MAP	2014
	INDEX OF AIRPORTS – By City	11/2016
	INDEX OF AIRPORTS – By Name	11/2016
C00	Mercer County	2/2016
ALN	St. Louis Regional	2/2016
ARR	Aurora Municipal	11/2016
K06	Greater Beardstown	9/2018
BLV	Scott AFB/MidAmerica	2/2016
H96	Benton Municipal	6/2016
BMI	Central Illinois Regional	6/2016
1C5	Bolilngbrook's Clow International	11/2016
CPS	St. Louis Downtown	6/2016
CIR	Cairo Municipal	11/2016
CTK	Ingersoll	9/2018
MDH	Southern Illinois	6/2016
CUL	Carmi Municipal	6/2016
1H8	Casey Municipal	6/2016
ENL	Centralia Municipal	6/2016
CMI	U of I – Willard	6/2016
IGQ	Lansing Municipal	8/2016
MDW	Chicago Midway International	8/2016
ORD	Chicago O'Hare International	11/2016
H49	Sackman Field	4/2017
C82	Bresson	8/2016
DNV	Vermillion Regional	10/2016
DEC	Decatur	10/2016

		LAST REVISION
DKB	DeKalb Taylor Municipal	10/2016
C73	Dixon Muni-Chas Walgreen Fld	10/2016
DTG	Dwight	10/2016
1H2	Effingham County Memorial	6/2019
3H5	Erie Air Park	10/2016
FWC	Fairfield Municipal	10/2016
FOA	Flora Municipal	8/2018
FEP	Albertus	10/2016
C86	Freeport/Dornink	6/2019
GBG	Galesburg Municipal	10/2016
3G8	Gen-Airpark	10/2016
C81	Campbell	10/2016
GRE	Greenville	10/2016
10C	Galt Field	8/2016
HSB	Harrisburg – Raleigh	8/2016
0C0	Dacy	10/2016
9I0	Havana Regional	6/2019
H07	Highland – Winet	8/2016
0C2	Hinckley	8/2017
IJX	Jacksonville Municipal	10/2016
JOT	Joliet Regional	8/2016
IKK	Greater Kankakee	8/2016
3KK	Kankakee – Koerner	8/2016
EZI	Kewanee Municipal	8/2017
C75	Marshall County	11/2016
3CK	Lake in the Hills	11/2016
LWV	Lawrenceville – Vincennes Intl	8/2016
AAA	Logan County	8/2016

		LAST REVISION
3LF	Litchfield Municipal	10/2017
2V3	Hartenbower Hectares—REMOVED	4/2018
MQB	Macomb Municipal	9/2018
MWA	Williamson County Regional	8/2016
MTO	Coles County Memorial	6/2019
0C7	Grandpa's Farm Mendota—REMOVED	4/2018
M30	Metropolis Municipal	11/2016
MLI	Quad City International	6/2016
I04	Quad City (Seaplane Base)	6/2016
C56	Bult Field	9/2018
C66	Monmouth Municipal	10/2017
2K0	Piatt County	6/2016
C09	Morris Muni – Washburn Fld	11/2016
AJG	Mt. Carmel Municipal	3/2016
C55	Ogle County	3/2016
I63	Mt. Sterling Municipal	4/2017
MVN	Mt. Vernon	3/2016
0C8	Cushing Field	3/2016
OLY	Olney-Noble	12/2016
8N2	Sky Dive Chicago	3/2016
5K1	Zelmer Memorial Airpark	3/2016
PRG	Edgar County	3/2016
1C1	Paxton Municipal	3/2016
C15	Pekin Municipal	9/2018
PIA	General Downing-Peoria Intternational	3/2016
3MY	Mt. Hawley Auxiliary	10/2017
VYS	Illinois Valley Regional	3/2016
PJY	Pinckneyville – DuQuoin	3/2016

		LAST REVISION
PPQ	Pittsfield – Penstone Municipal	6/2019
PNT	Pontiac Municipal	3/2016
C77	Poplar Grove	3/2016
UIN	Quincy Regional-Baldwin Field	6/2019
TIP	Rantoul National Aviation Center	10/2017
RSV	Robinson Municipal	9/2018
RPJ	Rochelle Municipal – Koritz Field	3/2016
1C8	Cottonwood	3/2016
RFD	Chicago Rockford International	3/2016
LOT	Lewis University	2/2016
5K4	Schuy-Rush	9/2018
3K6	St. Louis Metro-East/Shafer Fld	2/2016
SLO	Salem-Leckrone	2/2016
SFY	Tri-Township	2/2016
06C	Schaumburg Regional	2/2016
4H1	Schaumburg Muni Helistop	2/2016
2H0	Shelby County	2/2016
SAR	Sparta Community	2/2016
SPI	Abraham Lincoln Capital	2/2016
SQI	Whiteside County	9/2018
TAZ	Taylorville Municipal	2/2016
K96	Tuscola	2/2016
TF8	Tinley Park Helistop	3/2016
C16	Frasca Field	10/2017
VLA	Vandalia Municipal	2/2016
2T2	Percival Springs	2/2016
UGN	Waukegan Regional	2/2016
DPA	DuPage	2/2016

		LAST REVISION
PWK	Chicago Executive	2/2016
2C6	Tri-County	2/2016
	AUTOMATED WEATHER REPORTING	8/2016

THIS PAGE
INTENTIONALLY
LEFT BLANK