










CELL	DESCRIPTION
W1-1	HORIZONTAL ALIGNMENT SIGN - Turn
W1-10	Combination Horizontal Alignment Intersection
W1-10a	Combination Horizontal Alignment Intersection
W1-10b	Combination Horizontal Alignment Intersection
W1-10c	Combination Horizontal Alignment Intersection
W1-11	Hairpin curve
W1-13	Truck rollover warning
W1-15	270° loop
W1-1aL	Left Turn w/Speed Limit
W1-1aR	Right Turn w/Speed Limit
W1-2	Curve
W1-2aL	Left Curve Symbol w/Speed Limit
W1-2aR	Right Curve Symbol w/Speed Limit
W1-3	Reverse Turn
W1-4	Reverse Curve (right)
W1-4L	Reverse Curve (left)
W1-6	One-direction large arrow
W1-7	Two-direction large arrow
W1-8	Chevron
W10-1	Highway-Rail Grade Crossing Advance Warning
W10-10	NO SIGNAL
W10-11	Storage Space Symbol (Highway-Rail Grade Crossing Advance Warning)
W10-11a	Storage Space (<xx> FEET BETWEEN TRACKS & HIGHWAY)
W10-11b	Storage Space (<xx> FEET BETWEEN HIGHWAY & TRACKS BEHIND YOU)
W10-12	SKEWED CROSSING
W10-13P	NO GATES OR LIGHTS
W10-14P	NEXT CROSSING
W10-14aP	USE NEXT CROSSING
W10-15P	ROUGH CROSSING
W10-1aP	EXEMPT (plaque)
W10-2	Highway-Rail Grade Crossing Advance Warning
W10-3	Highway-Rail Grade Crossing Advance Warning
W10-4	Highway-Rail Grade Crossing Advance Warning





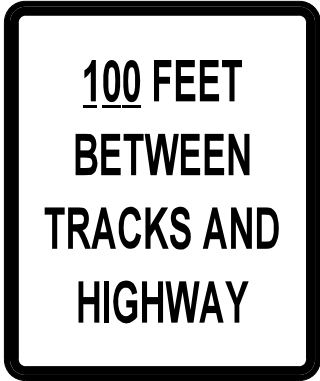
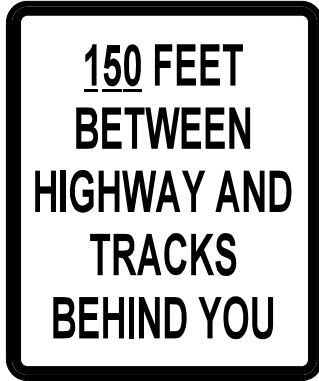



CELL	DESCRIPTION
W10-5	Low ground clearance highway-rail grade crossing
W10-5p	LOW GROUND CLEARANCE (Plaque)
W10-8	TRAINS MAY EXCEED <xx> MPH
W10-9	NO TRAIN HORN
W10-9P	NO TRAIN HORN
W11-1	Bicycle
W11-10	Truck
W11-11	Golf Cart Crossing
W11-12p	EMERGENCY SIGNAL AHEAD
W11-2	Pedestrian
W11-3	Deer
W11-4	Cattle
W11-5	Farm Machinery (Symbol)
W11-5a	Farm Machinery (Symbol)
W11-6	Snowmobile
W11-7	Equestrian
W11-8	Fire Station (Symbol)
W11-9	Handicapped Crossing
W12-1	Double Arrow
W12-2	Low Clearance
W12-2a	Low Clearance (plaque)
W13-1P	Advisory Speed (plaque)
W13-2	Advisory Exit Speed
W13-3	Advisory Ramp Speed
W13-5	Advisory Curve Speed
W13-6	Combination Horizontal Alignment/Advisory Curve Exit or Ramp Speed
W13-7	Combination Horizontal Alignment/Advisory Curve Exit or Ramp Speed
W14-1	DEAD END
W14-1aL	DEAD END Directional LT
W14-1aR	DEAD END Directional RT
W14-2	NO OUTLET
W14-2aL	NO OUTLET directional LT
W14-2aR	NO OUTLET Directional RT










CELL	DESCRIPTION
W14-3	NO PASSING ZONE pennant
W15-1	PLAYGROUND
W16-1	SHARE THE ROAD
W16-12p	TRAFFIC CIRCLE (plaque)
W16-13P	WHEN FLASHING
W16-17P	ROUNDABOUT (plaque)
W16-2aP	Distance plaque feet (1 Line)
W16-3P	Distance plaque miles (2 Lines)
W16-3aP	Distance plaque Miles (1 Lines)
W16-4P	NEXT Distance (plaque)
W16-5p	Supplemental Arrow (plaque)
W16-6P	Advance Turn Arrow
W16-7P	Diagonal Arrow
W16-9p	AHEAD (plaque)
W17-1	SPEED HUMP
W18-1	NO TRAFFIC SIGNS
W2-1	Cross road
W2-2	Side road
W2-3	Skewed side road
W2-4	T - Intersection
W2-5	Y - Intersection
W2-6	Circular Intersection
W25-1	ONCOMING TRAFFIC HAS EXTENDED GREEN
W25-2	ONCOMING TRAFFIC MAY HAVE EXTENDED GREEN
W3-1	Stop Ahead
W3-1a	STOP AHEAD
W3-2	Yield Ahead
W3-2a	YIELD AHEAD
W3-3	Signal Ahead
W3-3a	SIGNAL AHEAD
W3-4	BE PREPARED TO STOP
W3-5	Speed reduction
W3-5a	XX MPH SPEED ZONE AHEAD

CELL	DESCRIPTION
W4-1	Merge
W4-2	Lane ends (left)
W4-2R	Lane ends (right)
W4-3	Added lane
W4-4P	CROSS TRAFFIC DOES NOT STOP
W4-4aP	TRAFFIC FROM LEFT DOES NOT STOP
W4-4bP	ONCOMING TRAFFIC DOES NOT STOP
W4-5	Entering Roadway Merge
W4-6	Entering Roadway Added Lane
W4-7L	THRU TRAFFIC MERGE LEFT
W4-7R	THRU TRAFFIC MERGE RIGHT
W5-1	ROAD NARROWS
W5-2	NARROW BRIDGE
W5-3	ONE LANE BRIDGE
W6-1	DIVIDED HIGHWAY (SYMBOL)
W6-1a	DIVIDED HIGHWAY
W6-1b	DIVIDED ROAD
W6-2	DIVIDED HIGHWAY ENDS (SYMBOL)
W6-2a	DIVIDED HIGHWAY ENDS
W6-2b	DIVIDED ROAD ENDS
W7-1	HILL (Symbol)
W7-1a	Hill With Grade
W7-1b	HILL
W7-2P	USE LOW GEAR
W7-2bP	TRUCKS USE LOWER GEAR
W7-3P	9% GRADE
W7-3aP	NEXT __ MILES
W7-3bP	XX GRADE XX MILES
W7-4	RUNAWAY TRUCK RAMP 1 MILE
W7-4b	RUNAWAY TRUCK RAMP W/ Arrow
W7-4c	TRUCK ESCAPE RAMP
W7-5	Bicycle Hill
W7-6	HILL BLOCKS VIEW










		
<p>Name: W1-1 HORIZONTAL ALIGNMENT SIGN - Turn</p>	<p>Name: W1-10 Combination Horizontal Alignment Intersection</p>	<p>Name: W1-10a Combination Horizontal Alignment Intersection</p>
		
<p>Name: W1-10b Combination Horizontal Alignment Intersection</p>	<p>Name: W1-10c Combination Horizontal Alignment Intersection</p>	<p>Name: W1-11 Hairpin curve</p>
		
<p>Name: W1-13 Truck rollover warning</p>	<p>Name: W1-15 270° loop</p>	<p>Name: W1-1aL Left Turn w/Speed Limit</p>


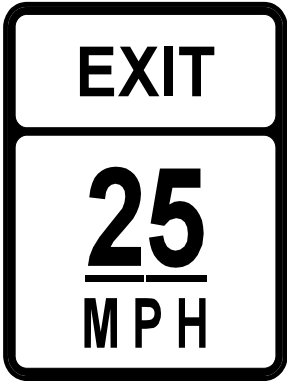
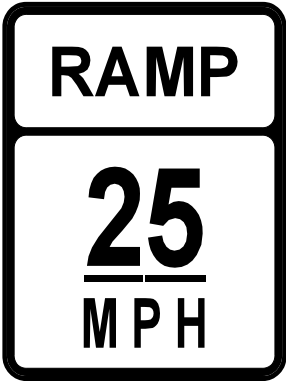






		
<p>Name: W1-1aR Right Turn w/Speed Limit</p>	<p>Name: W1-2 Curve</p>	<p>Name: W1-2aL Left Curve Symbol w/Speed Limit</p>
		
<p>Name: W1-2aR Right Curve Symbol w/Speed Limit</p>	<p>Name: W1-3 Reverse Turn</p>	<p>Name: W1-4 Reverse Curve (right)</p>
		
<p>Name: W1-4L Reverse Curve (left)</p>	<p>Name: W1-6 One-direction large arrow</p>	<p>Name: W1-7 Two-direction large arrow</p>





		
<p>Name: W1-8 Chevron</p>	<p>Name: W10-1 Highway-Rail Grade Crossing Advance Warning</p>	<p>Name: W10-10 NO SIGNAL</p>
		
<p>Name: W10-11 Storage Space Symbol (Highway-Rail Grade Crossing Advance Warning)</p>	<p>Name: W10-11a Storage Space (<xx> FEET BETWEEN TRACKS & HIGHWAY)</p>	<p>Name: W10-11b Storage Space (<xx> FEET BETWEEN HIGHWAY & TRACKS BEHIND YOU)</p>
		
<p>Name: W10-12 SKEWED CROSSING</p>	<p>Name: W10-13P NO GATES OR LIGHTS</p>	<p>Name: W10-14P NEXT CROSSING</p>










		
<p>Name: W10-14aP USE NEXT CROSSING</p>	<p>Name: W10-15P ROUGH CROSSING</p>	<p>Name: W10-1aP EXEMPT (plaque)</p>
		
<p>Name: W10-2 Highway-Rail Grade Crossing Advance Warning</p>	<p>Name: W10-3 Highway-Rail Grade Crossing Advance Warning</p>	<p>Name: W10-4 Highway-Rail Grade Crossing Advance Warning</p>
		
<p>Name: W10-5 Low ground clearance highway-rail grade crossing</p>	<p>Name: W10-5p LOW GROUND CLEARANCE (Plaque)</p>	<p>Name: W10-8 TRAINS MAY EXCEED <xx> MPH</p>










 <p>A diamond-shaped sign with a double border. The text "NO TRAIN HORN" is centered in three lines.</p>	 <p>A rectangular sign with rounded corners and a double border. The text "NO TRAIN HORN" is centered in two lines.</p>	 <p>A diamond-shaped sign with a double border. It features a silhouette of a bicycle.</p>
<p>Name: W10-9 NO TRAIN HORN</p>	<p>Name: W10-9P NO TRAIN HORN</p>	<p>Name: W11-1 Bicycle</p>
 <p>A diamond-shaped sign with a double border. It features a silhouette of a truck.</p>	 <p>A diamond-shaped sign with a double border. It features a silhouette of a golf cart with a driver.</p>	 <p>A rectangular sign with rounded corners and a double border. The text "EMERGENCY SIGNAL AHEAD" is centered in three lines.</p>
<p>Name: W11-10 Truck</p>	<p>Name: W11-11 Golf Cart Crossing</p>	<p>Name: W11-12p EMERGENCY SIGNAL AHEAD</p>
 <p>A diamond-shaped sign with a double border. It features a silhouette of a pedestrian walking.</p>	 <p>A diamond-shaped sign with a double border. It features a silhouette of a deer leaping.</p>	 <p>A diamond-shaped sign with a double border. It features a silhouette of a cow.</p>
<p>Name: W11-2 Pedestrian</p>	<p>Name: W11-3 Deer</p>	<p>Name: W11-4 Cattle</p>










		
Name: W11-5 Farm Machinery (Symbol)	Name: W11-5a Farm Machinery (Symbol)	Name: W11-6 Snowmobile
		
Name: W11-7 Equestrian	Name: W11-8 Fire Station (Symbol)	Name: W11-9 Handicapped Crossing
		
Name: W12-1 Double Arrow	Name: W12-2 Low Clearance	Name: W12-2a Low Clearance (plaque)










		
<p>Name: W13-1P Advisory Speed (plaque)</p>	<p>Name: W13-2 Advisory Exit Speed</p>	<p>Name: W13-3 Advisory Ramp Speed</p>
		
<p>Name: W13-5 Advisory Curve Speed</p>	<p>Name: W13-6 Combination Horizontal Alignment/Advisory Curve Exit or Ramp Speed</p>	<p>Name: W13-7 Combination Horizontal Alignment/Advisory Curve Exit or Ramp Speed</p>
		
<p>Name: W14-1 DEAD END</p>	<p>Name: W14-1aL DEAD END Directional, Lt</p>	<p>Name: W14-1aR DEAD END Directional, Rt</p>

		
<p>Name: W14-2 NO OUTLET</p>	<p>Name: W14-2aL NO OUTLET directional, Lt</p>	<p>Name: W14-2aR NO OUTLET Directional, Rt</p>
		
<p>Name: W14-3 NO PASSING ZONE pennant</p>	<p>Name: W15-1 PLAYGROUND</p>	<p>Name: W16-1 SHARE THE ROAD</p>
		
<p>Name: W16-12p TRAFFIC CIRCLE (plaque)</p>	<p>Name: W16-13P WHEN FLASHING</p>	<p>Name: W16-17P ROUNDAABOUT (plaque)</p>








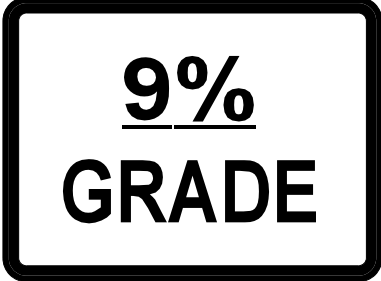

		
<p>Name: W16-2aP Distance plaque, feet (1 Line)</p>	<p>Name: W16-3P Distance plaque, miles (2 Lines)</p>	<p>Name: W16-3aP Distance plaque, Miles (1 Lines)</p>
		
<p>Name: W16-4P NEXT Distance (plaque)</p>	<p>Name: W16-5p Supplemental Arrow (plaque)</p>	<p>Name: W16-6P Advance Turn Arrow</p>
		
<p>Name: W16-7P Diagonal Arrow</p>	<p>Name: W16-9p AHEAD (plaque)</p>	<p>Name: W17-1 SPEED HUMP</p>

 <p>A diamond-shaped sign with a black border and the text "NO TRAFFIC SIGNS" in bold, black, sans-serif capital letters centered inside.</p>	 <p>A diamond-shaped sign with a black border and a black cross symbol centered inside.</p>	 <p>A diamond-shaped sign with a black border and a black T-shaped symbol centered inside, representing a side road.</p>
<p>Name: W18-1 NO TRAFFIC SIGNS</p>	<p>Name: W2-1 Cross road</p>	<p>Name: W2-2 Side road</p>
 <p>A diamond-shaped sign with a black border and a black Y-shaped symbol centered inside, representing a skewed side road.</p>	 <p>A diamond-shaped sign with a black border and a black T-shaped symbol centered inside, representing a T-intersection.</p>	 <p>A diamond-shaped sign with a black border and a black Y-shaped symbol centered inside, representing a Y-intersection.</p>
<p>Name: W2-3 Skewed side road</p>	<p>Name: W2-4 T - Intersection</p>	<p>Name: W2-5 Y - Intersection</p>
 <p>A diamond-shaped sign with a black border and three black curved arrows forming a circle inside, representing a circular intersection.</p>	 <p>A rectangular sign with a black border and the text "ONCOMING TRAFFIC HAS EXTENDED GREEN" in bold, black, sans-serif capital letters centered inside.</p>	 <p>A rectangular sign with a black border and the text "ONCOMING TRAFFIC MAY HAVE EXTENDED GREEN" in bold, black, sans-serif capital letters centered inside.</p>
<p>Name: W2-6 Circular Intersection</p>	<p>Name: W25-1 ONCOMING TRAFFIC HAS EXTENDED GREEN</p>	<p>Name: W25-2 ONCOMING TRAFFIC MAY HAVE EXTENDED GREEN</p>

		
<p>Name: W3-1 Stop Ahead</p>	<p>Name: W3-1a STOP AHEAD</p>	<p>Name: W3-2 Yield Ahead</p>
		
<p>Name: W3-2a YIELD AHEAD</p>	<p>Name: W3-3 Signal Ahead</p>	<p>Name: W3-3a SIGNAL AHEAD</p>
		
<p>Name: W3-4 BE PREPARED TO STOP</p>	<p>Name: W3-5 Speed reduction</p>	<p>Name: W3-5a XX MPH SPEED ZONE AHEAD</p>

		
<p>Name: W4-1 Merge</p>	<p>Name: W4-2 Lane ends (left)</p>	<p>Name: W4-2R Lane ends (right)</p>
		
<p>Name: W4-3 Added lane</p>	<p>Name: W4-4P CROSS TRAFFIC DOES NOT STOP</p>	<p>Name: W4-4aP TRAFFIC FROM LEFT DOES NOT STOP</p>
		
<p>Name: W4-4bP ONCOMING TRAFFIC DOES NOT STOP</p>	<p>Name: W4-5 Entering Roadway Merge</p>	<p>Name: W4-6 Entering Roadway Added Lane</p>

 <p>A diamond-shaped sign with a double border. The text inside reads "THRU TRAFFIC MERGE LEFT" in bold, uppercase letters, centered.</p>	 <p>A diamond-shaped sign with a double border. The text inside reads "THRU TRAFFIC MERGE RIGHT" in bold, uppercase letters, centered.</p>	 <p>A diamond-shaped sign with a double border. The text inside reads "ROAD NARROWS" in bold, uppercase letters, centered.</p>
<p>Name: W4-7L THRU TRAFFIC MERGE LEFT</p>	<p>Name: W4-7R THRU TRAFFIC MERGE RIGHT</p>	<p>Name: W5-1 ROAD NARROWS</p>
 <p>A diamond-shaped sign with a double border. The text inside reads "NARROW BRIDGE" in bold, uppercase letters, centered.</p>	 <p>A diamond-shaped sign with a double border. The text inside reads "ONE LANE BRIDGE" in bold, uppercase letters, centered.</p>	 <p>A diamond-shaped sign with a double border. The symbol inside shows two curved arrows pointing downwards from the top, meeting at a central point, with a small inverted triangle above the meeting point.</p>
<p>Name: W5-2 NARROW BRIDGE</p>	<p>Name: W5-3 ONE LANE BRIDGE</p>	<p>Name: W6-1 DIVIDED HIGHWAY (SYMBOL)</p>
 <p>A diamond-shaped sign with a double border. The text inside reads "DIVIDED HIGHWAY" in bold, uppercase letters, centered.</p>	 <p>A diamond-shaped sign with a double border. The text inside reads "DIVIDED ROAD" in bold, uppercase letters, centered.</p>	 <p>A diamond-shaped sign with a double border. The symbol inside shows two curved arrows pointing upwards from the bottom, meeting at a central point, with a small triangle below the meeting point.</p>
<p>Name: W6-1a DIVIDED HIGHWAY</p>	<p>Name: W6-1b DIVIDED ROAD</p>	<p>Name: W6-2 DIVIDED HIGHWAY ENDS (SYMBOL)</p>

		
<p>Name: W6-2a DIVIDED HIGHWAY ENDS</p>	<p>Name: W6-2b DIVIDED ROAD ENDS</p>	<p>Name: W7-1 HILL (Symbol)</p>
		
<p>Name: W7-1a Hill With Grade</p>	<p>Name: W7-1b HILL</p>	<p>Name: W7-2P USE LOW GEAR</p>
		
<p>Name: W7-2bP TRUCKS USE LOWER GEAR</p>	<p>Name: W7-3P 9% GRADE</p>	<p>Name: W7-3aP NEXT <u> </u> MILES</p>

		
<p>Name: W7-3bP XX GRADE XX MILES</p>	<p>Name: W7-4 RUNAWAY TRUCK RAMP 1 MILE</p>	<p>Name: W7-4b RUNAWAY TRUCK RAMP W/ Arrow</p>
		
<p>Name: W7-4c TRUCK ESCAPE RAMP</p>	<p>Name: W7-5 Bicycle Hill</p>	<p>Name: W7-6 HILL BLOCKS VIEW</p>
		
<p>Name: W8-17 SHOULDER DROP-OFF</p>	<p>Name: W8-17p SHOULDER DROP-OFF (Plaque)</p>	<p>Name: W8-6 TRUCK CROSSING</p>