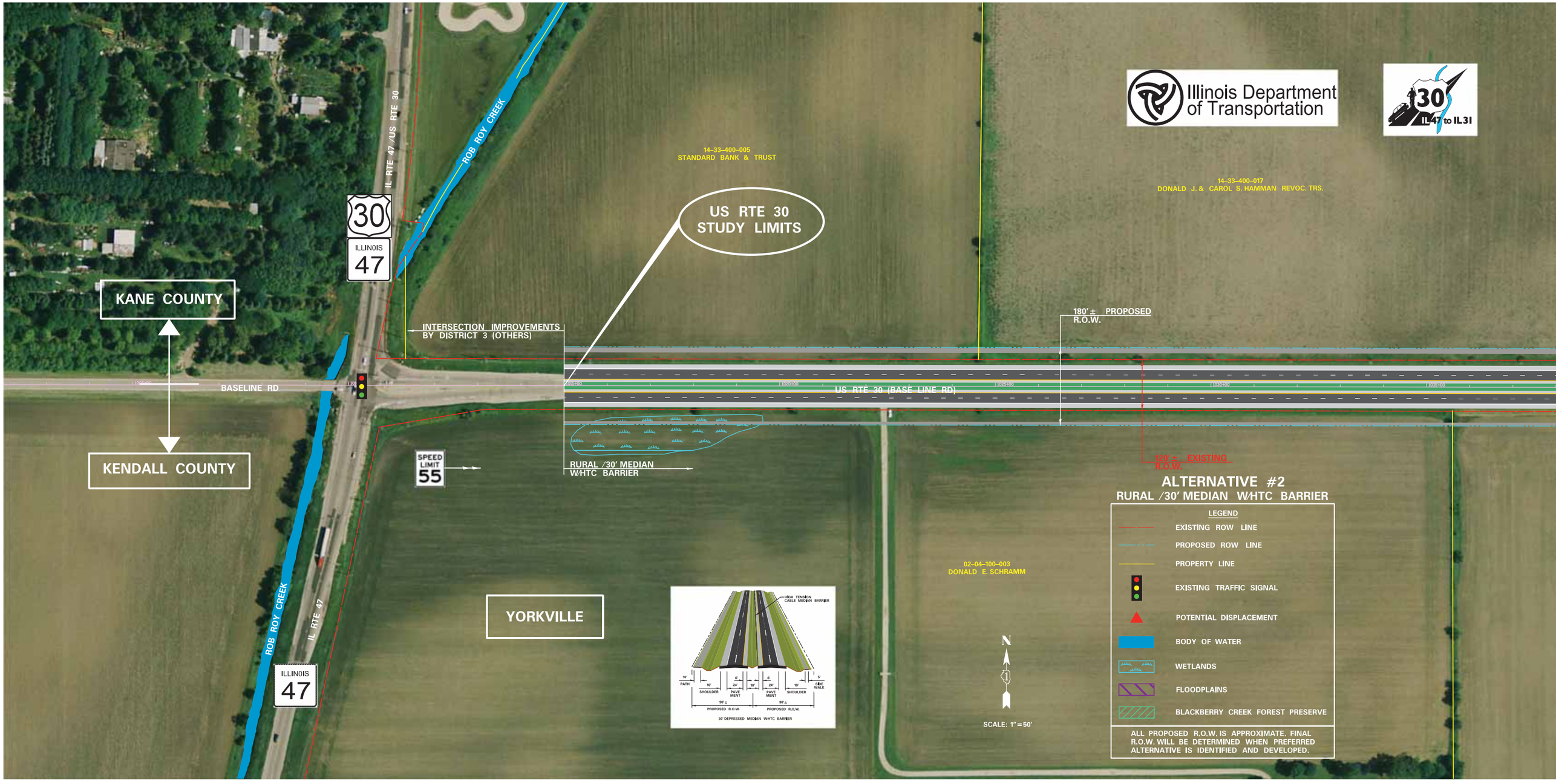
Illinois Department of Transportation
30
IL47 to IL31
14-33-400-005
STANDARD BANK & TRUST
14-33-400-017
DONALD J. & CAROL S. HAMMAN REVOC. TRS.
US RTE 30
STUDY LIMITS
IL RTE 47 /US RTE 30
ROB ROY CREEK
30
ILLINOIS
47
KANE COUNTY
KENDALL COUNTY
INTERSECTION IMPROVEMENTS
BY DISTRICT 3 (OTHERS)
180' ± PROPOSED
R.O.W.
BASELINE RD
US RTE 30 (BASE LINE RD)
SPEED
LIMIT
55
RURAL /30' MEDIAN
W/HTC BARRIER
120' ± EXISTING
R.O.W.
ALTERNATIVE #2
RURAL /30' MEDIAN W/HTC BARRIER
LEGEND
EXISTING ROW LINE
PROPOSED ROW LINE
PROPERTY LINE
EXISTING TRAFFIC SIGNAL
POTENTIAL DISPLACEMENT
BODY OF WATER
WETLANDS
FLOODPLAINS
BLACKBERRY CREEK FOREST PRESERVE
ALL PROPOSED R.O.W. IS APPROXIMATE. FINAL R.O.W. WILL BE DETERMINED WHEN PREFERRED ALTERNATIVE IS IDENTIFIED AND DEVELOPED.
YORKVILLE
ROB ROY CREEK
IL RTE 47
ILLINOIS
47
02-04-100-003
DONALD E. SCHRAMM
N
SCALE: 1"=50'
HIGH TENSION
CABLE MEDIAN BARRIER
10' PATH
10' SHOULDER
6' PAVE MENT
24'
10'
24'
6' PAVE MENT
10' SHOULDER
5' SIDE WALK
90' ±
PROPOSED R.O.W.
90' ±
PROPOSED R.O.W.
30' DEPRESSED MEDIAN W/HTC BARRIER

SUGAR GROVE TOWNSHIP
14-34-300-005
DONALD J. & CAROL S. HAMMAN REVOC. TRS.
14-34-300-003
DONALD J. & CAROL S. HAMMAN REVOC. TRS.
BERTRAM RD.
14-34-400-004
M&N SUGAR GROVE HOLDINGS, LLC & ET. AL.
14-34-400-002
ARTURO & LIDIA ALCANTAR
02-04-200-001
ROBERT A. PETERS SR., TRUST
02-03-100-001
FIRST NATIONAL BANK IN CHICAGO
NORTH STAR TRUST COMPANY
BRISTOL TOWNSHIP
N
SCALE: 1"=50'
ALTERNATIVE #2
RURAL /30' MEDIAN W/HTC BARRIER
LEGEND
EXISTING ROW LINE
PROPOSED ROW LINE
PROPERTY LINE
EXISTING TRAFFIC SIGNAL
POTENTIAL DISPLACEMENT
BODY OF WATER
WETLANDS
FLOODPLAINS
BLACKBERRY CREEK FOREST PRESERVE
ALL PROPOSED R.O.W. IS APPROXIMATE. FINAL R.O.W. WILL BE DETERMINED WHEN PREFERRED ALTERNATIVE IS IDENTIFIED AND DEVELOPED.

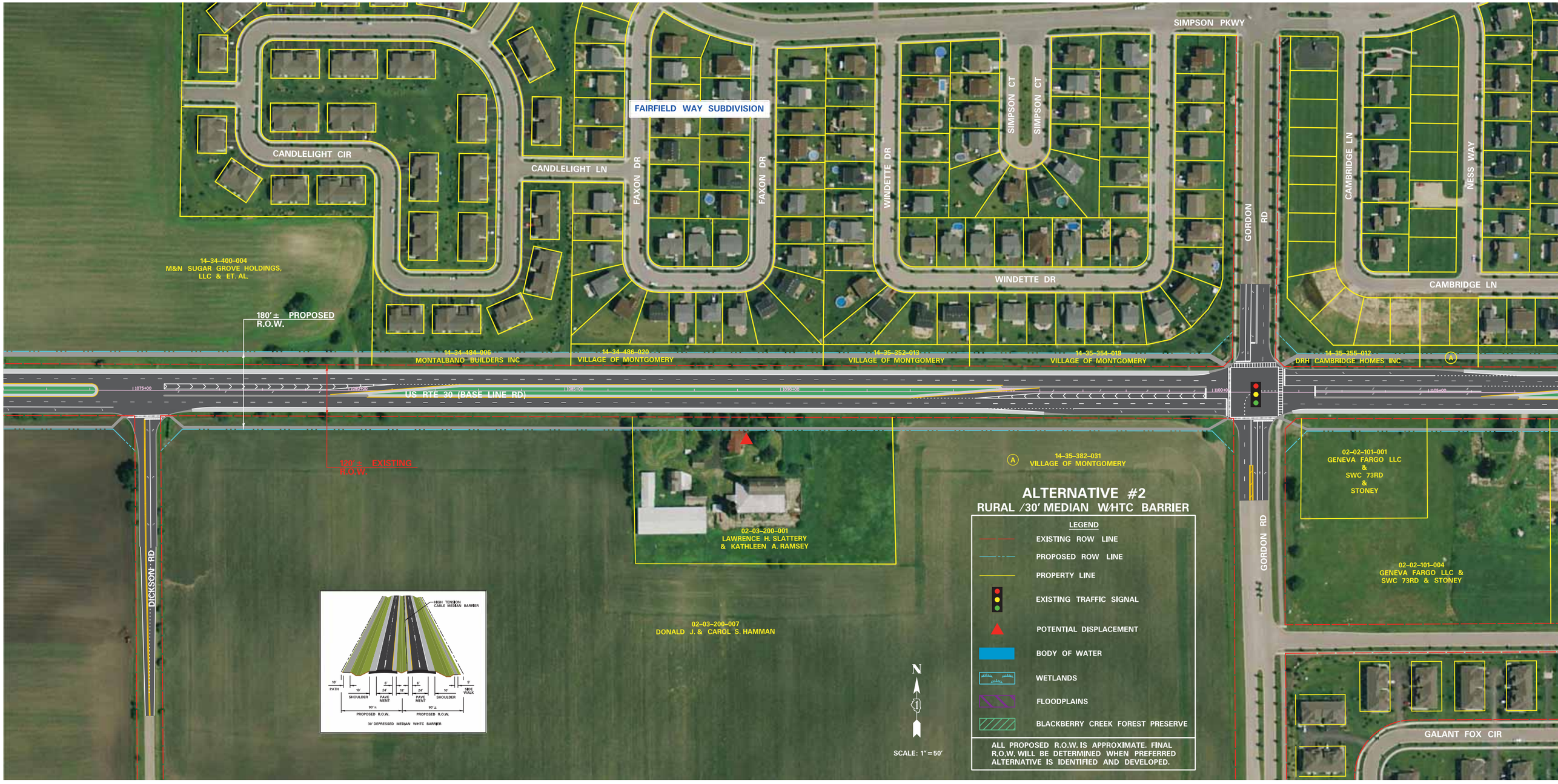
SIMPSON PKWY
FAIRFIELD WAY SUBDIVISION
CANDLELIGHT CIR
CANDLELIGHT LN
FAXON DR
FAXON DR
WINDETTE DR
SIMPSON CT
SIMPSON CT
WINDETTE DR
GORDON RD
CAMBRIDGE LN
NESS WAY
CAMBRIDGE LN
14-34-400-004
M&N SUGAR GROVE HOLDINGS, LLC & ET. AL.
180' ± PROPOSED R.O.W.
14-34-494-006
MONTALBANO BUILDERS INC
14-34-486-020
VILLAGE OF MONTGOMERY
14-35-352-013
VILLAGE OF MONTGOMERY
14-35-354-019
VILLAGE OF MONTGOMERY
14-35-355-012
DRH CAMBRIDGE HOMES INC
US RTE 30 (BASE LINE RD)
120' ± EXISTING R.O.W.
DICKSON RD
02-03-200-001
LAWRENCE H. SLATTERY & KATHLEEN A. RAMSEY
14-35-382-031
VILLAGE OF MONTGOMERY
02-02-101-001
GENEVA FARGO LLC & SWC 73RD & STONEY
02-02-101-004
GENEVA FARGO LLC & SWC 73RD & STONEY
02-03-200-007
DONALD J. & CAROL S. HAMMAN
GALANT FOX CIR
HIGH TENSION CABLE MEDIAN BARRIER
PATH
SHOULDER
PAVE MENT
SIDE WALK
PROPOSED R.O.W.
30' DEPRESSED MEDIAN WHTC BARRIER
N
SCALE: 1"=50'
ALTERNATIVE #2
RURAL /30' MEDIAN W/HTC BARRIER
LEGEND
EXISTING ROW LINE
PROPOSED ROW LINE
PROPERTY LINE
EXISTING TRAFFIC SIGNAL
POTENTIAL DISPLACEMENT
BODY OF WATER
WETLANDS
FLOODPLAINS
BLACKBERRY CREEK FOREST PRESERVE
ALL PROPOSED R.O.W. IS APPROXIMATE. FINAL R.O.W. WILL BE DETERMINED WHEN PREFERRED ALTERNATIVE IS IDENTIFIED AND DEVELOPED.

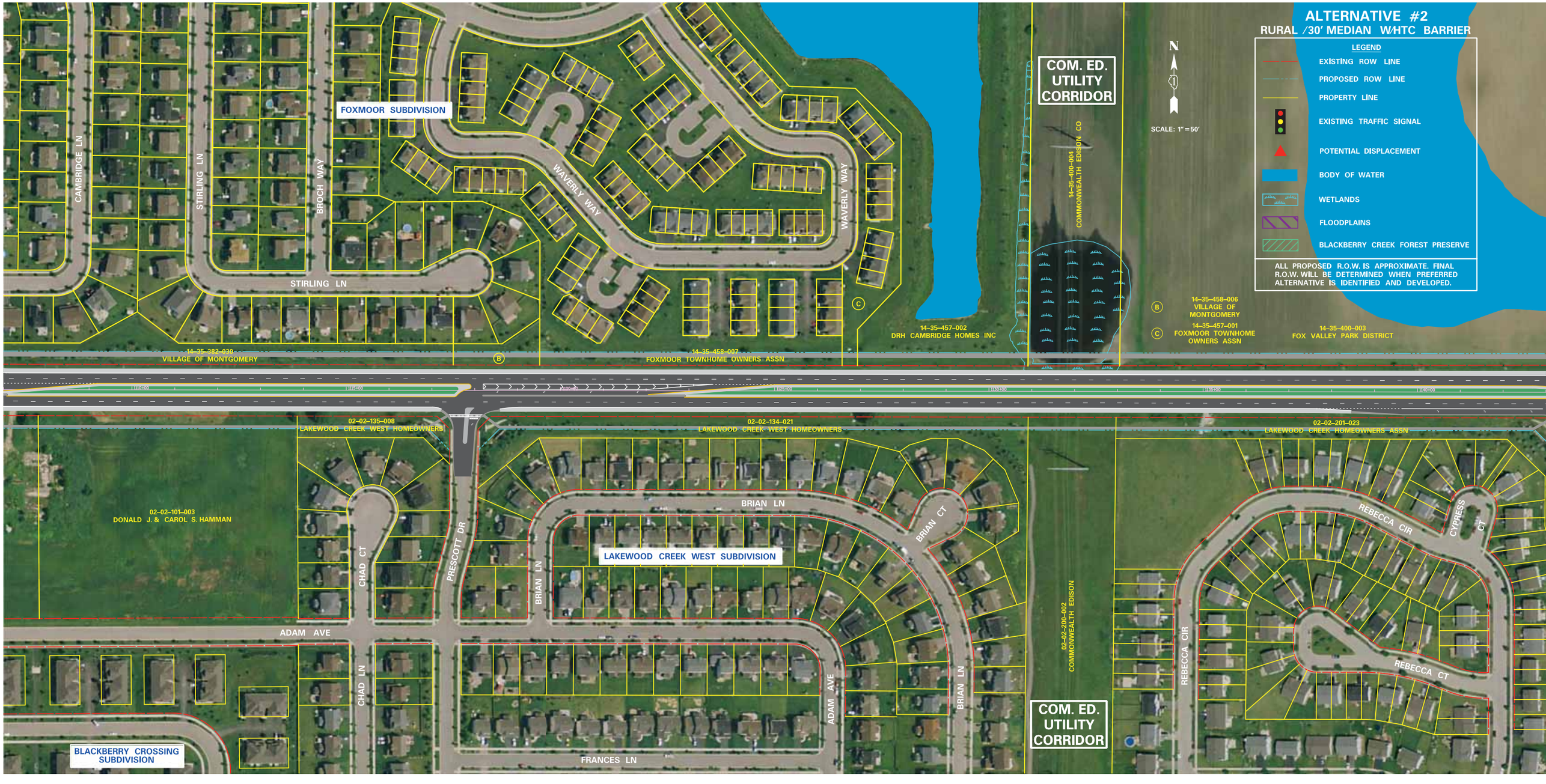
ALTERNATIVE #2
RURAL /30' MEDIAN W/HTC BARRIER
LEGEND
EXISTING ROW LINE
PROPOSED ROW LINE
PROPERTY LINE
EXISTING TRAFFIC SIGNAL
POTENTIAL DISPLACEMENT
BODY OF WATER
WETLANDS
FLOODPLAINS
BLACKBERRY CREEK FOREST PRESERVE
ALL PROPOSED R.O.W. IS APPROXIMATE. FINAL R.O.W. WILL BE DETERMINED WHEN PREFERRED ALTERNATIVE IS IDENTIFIED AND DEVELOPED.
N
SCALE: 1" = 50'
FOXMOOR SUBDIVISION
CAMBRIDGE LN
STIRLING LN
BROCH WAY
WAVERLY WAY
COM. ED. UTILITY CORRIDOR
14-35-400-004 COMMONWEALTH EDISON CO
14-35-457-002 DRH CAMBRIDGE HOMES INC
14-35-458-006 VILLAGE OF MONTGOMERY
14-35-457-001 FOXMOOR TOWNHOME OWNERS ASSN
14-35-400-003 FOX VALLEY PARK DISTRICT
14-35-382-030 VILLAGE OF MONTGOMERY
14-35-458-007 FOXMOOR TOWNHOME OWNERS ASSN
02-02-135-008 LAKEWOOD CREEK WEST HOMEOWNERS
02-02-134-021 LAKEWOOD CREEK WEST HOMEOWNERS
02-02-201-023 LAKEWOOD CREEK HOMEOWNERS ASSN
02-02-101-003 DONALD J. & CAROL S. HAMMAN
LAKEWOOD CREEK WEST SUBDIVISION
BRIAN LN
BRIAN CT
CHAD CT
PRESCOTT DR
ADAM AVE
CHAD LN
FRANCES LN
02-02-200-002 COMMONWEALTH EDISON
REBECCA CIR
REBECCA CT
CYPRESS CT
BLACKBERRY CROSSING SUBDIVISION

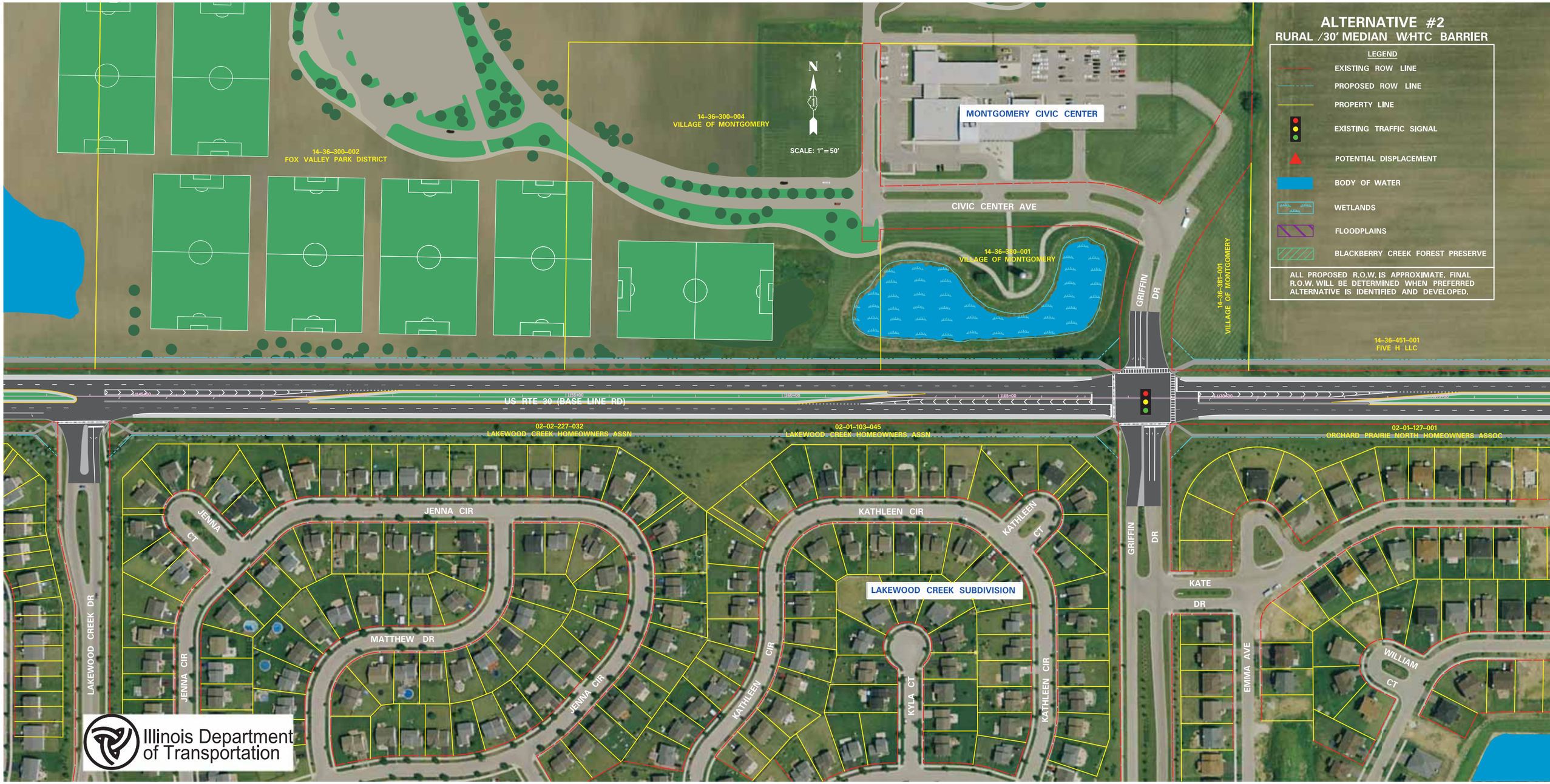
ALTERNATIVE #2
RURAL /30' MEDIAN W/HTC BARRIER
LEGEND
EXISTING ROW LINE
PROPOSED ROW LINE
PROPERTY LINE
EXISTING TRAFFIC SIGNAL
POTENTIAL DISPLACEMENT
BODY OF WATER
WETLANDS
FLOODPLAINS
BLACKBERRY CREEK FOREST PRESERVE
ALL PROPOSED R.O.W. IS APPROXIMATE. FINAL R.O.W. WILL BE DETERMINED WHEN PREFERRED ALTERNATIVE IS IDENTIFIED AND DEVELOPED.
N
SCALE: 1"=50'
14-36-300-004
VILLAGE OF MONTGOMERY
14-36-300-002
FOX VALLEY PARK DISTRICT
MONTGOMERY CIVIC CENTER
CIVIC CENTER AVE
14-36-330-001
VILLAGE OF MONTGOMERY
GRIFFIN DR
14-36-381-001
VILLAGE OF MONTGOMERY
14-36-451-001
FIVE H LLC
US RTE 30 (BASE LINE RD)
02-02-227-032
LAKEWOOD CREEK HOMEOWNERS ASSN
02-01-103-045
LAKEWOOD CREEK HOMEOWNERS ASSN
02-01-127-001
ORCHARD PRAIRIE NORTH HOMEOWNERS ASSOC
JENNA CIR
JENNA CT
MATTHEW DR
JENNA CIR
LAKEWOOD CREEK DR
KATHLEEN CIR
KATHLEEN CT
LAKEWOOD CREEK SUBDIVISION
KYLA CT
KATHLEEN CIR
KATHLEEN CIR
GRIFFIN DR
KATE DR
EMMA AVE
WILLIAM CT
Illinois Department of Transportation

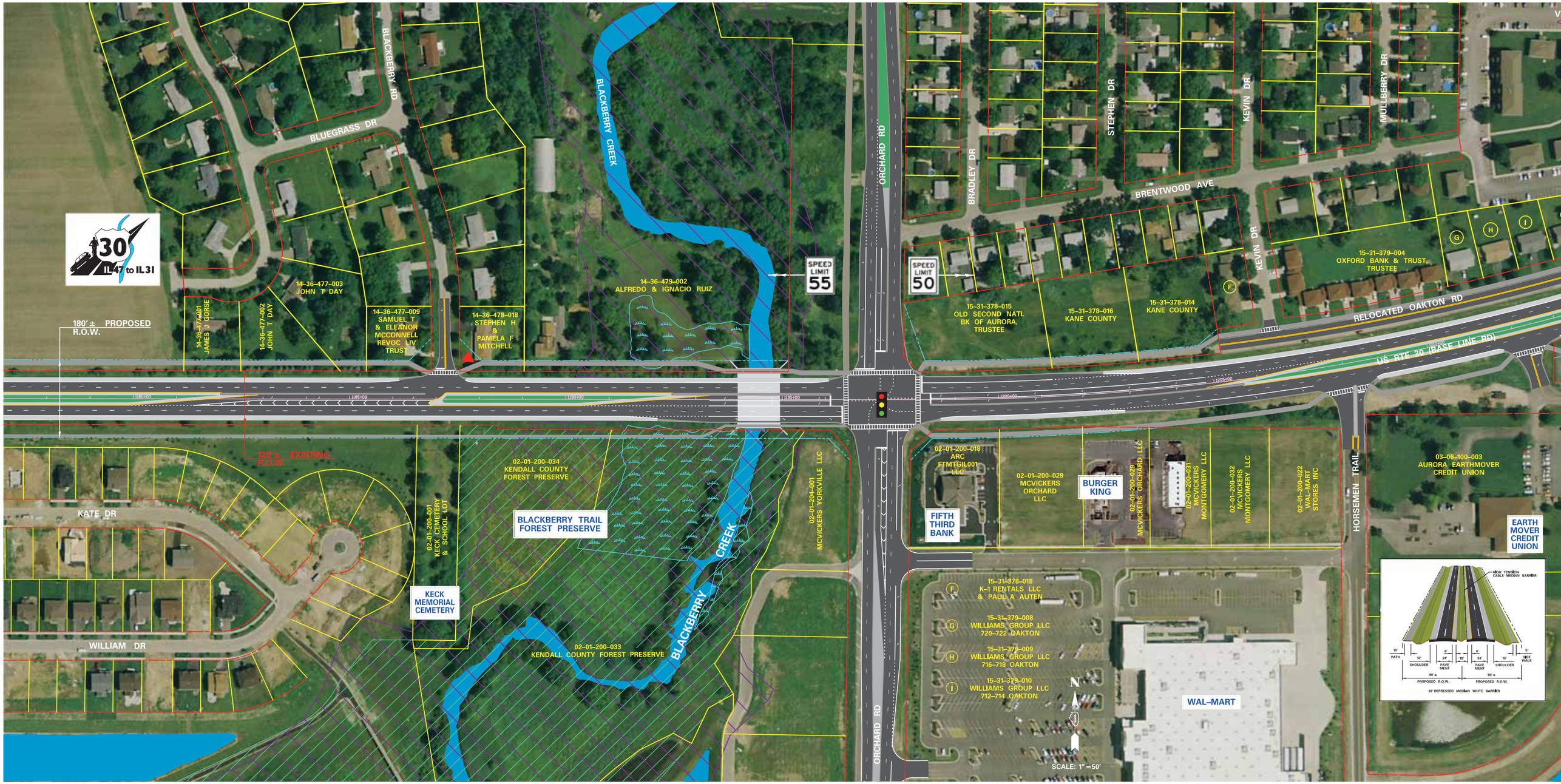
IL 47 to IL 31
180′± PROPOSED R.O.W.
120′± EXISTING R.O.W.
BLUEGRASS DR
BLACKBERRY RD
BLACKBERRY CREEK
ORCHARD RD
BRADLEY DR
STEPHEN DR
KEVIN DR
MULLBERRY DR
BRENTWOOD AVE
RELOCATED OAKTON RD
US RTE 30 (BASE LINE RD)
HORSEMEN TRAIL
KATE DR
WILLIAM DR
14-36-477-001 JAMES J GORSE
14-36-477-002 JOHN T DAY
14-36-477-003 JOHN T DAY
14-36-477-009 SAMUEL T & ELEANOR MCCONNELL REVOC LIV TRUST
14-36-478-018 STEPHEN H & PAMELA F MITCHELL
14-36-479-002 ALFREDO & IGNACIO RUIZ
SPEED LIMIT 55
SPEED LIMIT 50
15-31-378-015 OLD SECOND NATL BK OF AURORA, TRUSTEE
15-31-378-016 KANE COUNTY
15-31-378-014 KANE COUNTY
15-31-379-004 OXFORD BANK & TRUST, TRUSTEE
02-01-200-034 KENDALL COUNTY FOREST PRESERVE
BLACKBERRY TRAIL FOREST PRESERVE
02-01-200-001 KECK CEMETERY & SCHOOL LOT
KECK MEMORIAL CEMETERY
02-01-204-001 MCVICKERS YORKVILLE LLC
02-01-200-033 KENDALL COUNTY FOREST PRESERVE
02-01-200-018 ARC FTMTGIL001 LLC
FIFTH THIRD BANK
02-01-200-029 MCVICKERS ORCHARD LLC
BURGER KING
02-01-200-029 MCVICKERS ORCHARD LLC
02-01-200-031 MCVICKERS MONTGOMERY LLC
02-01-200-032 MCVICKERS MONTGOMERY LLC
02-01-200-022 WAL-MART STORES INC
03-06-100-003 AURORA EARTHMOVER CREDIT UNION
EARTH MOVER CREDIT UNION
15-31-378-018 K-1 RENTALS LLC & PAUL A AUTEN
15-31-379-008 WILLIAMS GROUP LLC 720-722 OAKTON
15-31-379-009 WILLIAMS GROUP LLC 716-718 OAKTON
15-31-379-010 WILLIAMS GROUP LLC 712-714 OAKTON
WAL-MART
N
SCALE: 1″=50′
HIGH TENSION CABLE MEDIAN BARRIER
10′ PATH
10′ SHOULDER
6′ 24′ PAVE MENT
18′
6′ 24′ PAVE MENT
10′ SHOULDER
5′ SIDE WALK
90′± PROPOSED R.O.W.
90′± PROPOSED R.O.W.
30′ DEPRESSED MEDIAN WHTC BARRIER

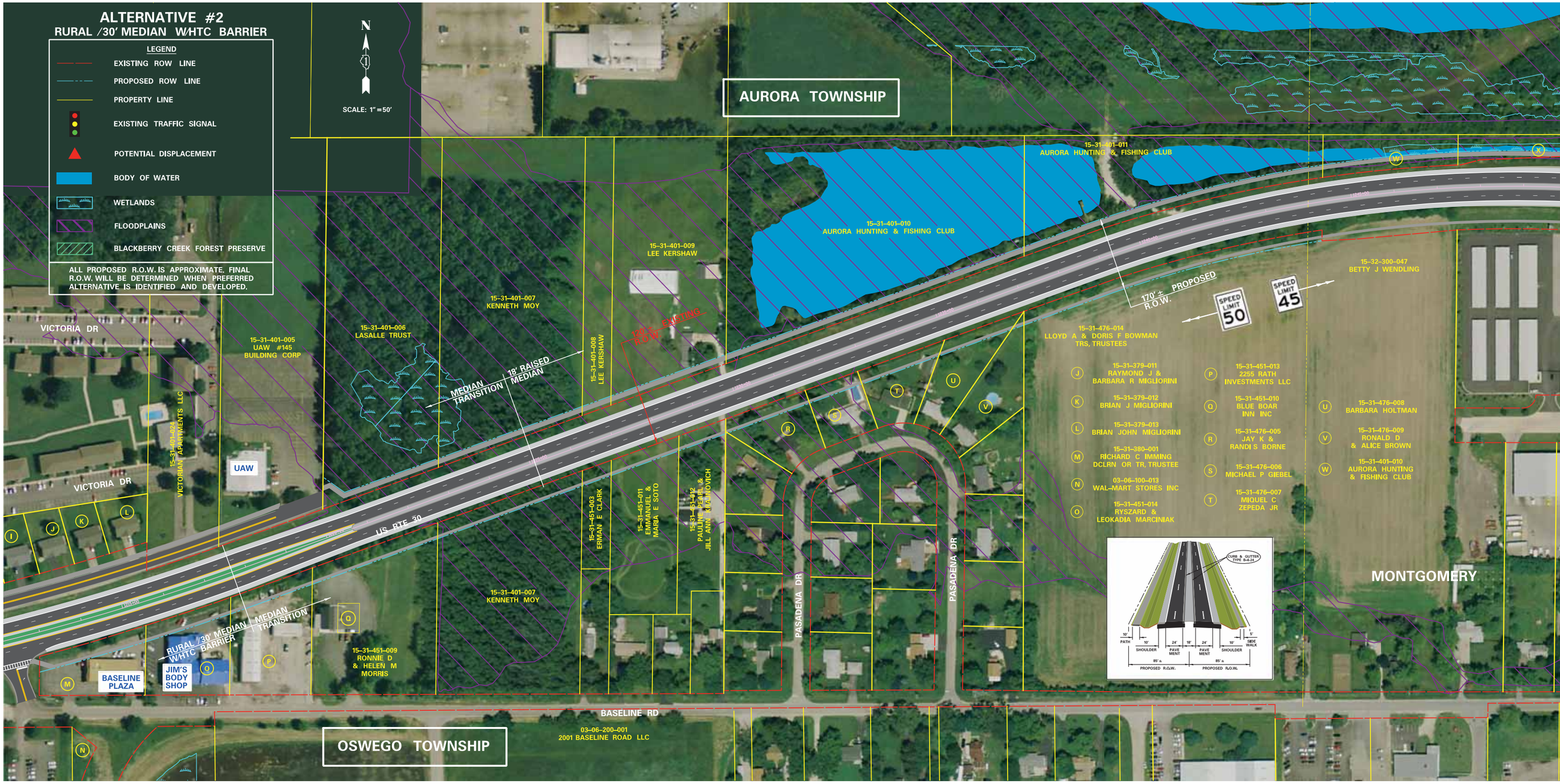
ALTERNATIVE #2
RURAL /30' MEDIAN W/HTC BARRIER
LEGEND
EXISTING ROW LINE
PROPOSED ROW LINE
PROPERTY LINE
EXISTING TRAFFIC SIGNAL
POTENTIAL DISPLACEMENT
BODY OF WATER
WETLANDS
FLOODPLAINS
BLACKBERRY CREEK FOREST PRESERVE
ALL PROPOSED R.O.W. IS APPROXIMATE. FINAL R.O.W. WILL BE DETERMINED WHEN PREFERRED ALTERNATIVE IS IDENTIFIED AND DEVELOPED.
N
SCALE: 1" = 50'
AURORA TOWNSHIP
OSWEGO TOWNSHIP
MONTGOMERY
VICTORIA DR
US RTE 30
BASELINE RD
PASADENA DR
MEDIAN TRANSITION
18' RAISED MEDIAN
RURAL /30' MEDIAN W/HTC BARRIER
MEDIAN TRANSITION
UAW
BASELINE PLAZA
JIM'S BODY SHOP
15-31-401-011 AURORA HUNTING & FISHING CLUB
15-31-401-010 AURORA HUNTING & FISHING CLUB
15-31-401-009 LEE KERSHAW
15-31-401-007 KENNETH MOY
15-31-401-006 LASALLE TRUST
15-31-401-005 UAW #145 BUILDING CORP
15-31-401-008 LEE KERSHAW
15-31-401-024 VICTORIAN APARTMENTS LLC
15-31-451-003 ERMAN E CLARK
15-31-451-011 EMMANUEL & MARIA E SOTO
15-31-451-012 PAULINE PEARL & JILL ANN KRAJNOVICH
15-31-451-009 RONNIE D & HELEN M MORRIS
15-31-476-014 LLOYD A & DORIS F BOWMAN TRS, TRUSTEES
15-31-379-011 RAYMOND J & BARBARA R MIGLIORINI
15-31-379-012 BRIAN J MIGLIORINI
15-31-379-013 BRIAN JOHN MIGLIORINI
15-31-380-001 RICHARD C IMMING DCLRN OR TR, TRUSTEE
03-06-100-013 WAL-MART STORES INC
15-31-451-014 RYSZARD & LEOKADIA MARCINIAK
15-31-451-013 2255 RATH INVESTMENTS LLC
15-31-451-010 BLUE BOAR INN INC
15-31-476-005 JAY K & RANDI S BORNE
15-31-476-006 MICHAEL P GIEBEL
15-31-476-007 MIQUEL C ZEPEDA JR
15-32-300-047 BETTY J WENDLING
15-31-476-008 BARBARA HOLTMAN
15-31-476-009 RONALD D & ALICE BROWN
15-31-401-010 AURORA HUNTING & FISHING CLUB
03-06-200-001 2001 BASELINE ROAD LLC
170' ± PROPOSED R.O.W.
SPEED LIMIT 50
SPEED LIMIT 45
CURB & GUTTER TYPE B-6.24
PATH
SHOULDER
PAVE MENT
SIDE WALK
PROPOSED R.O.W.

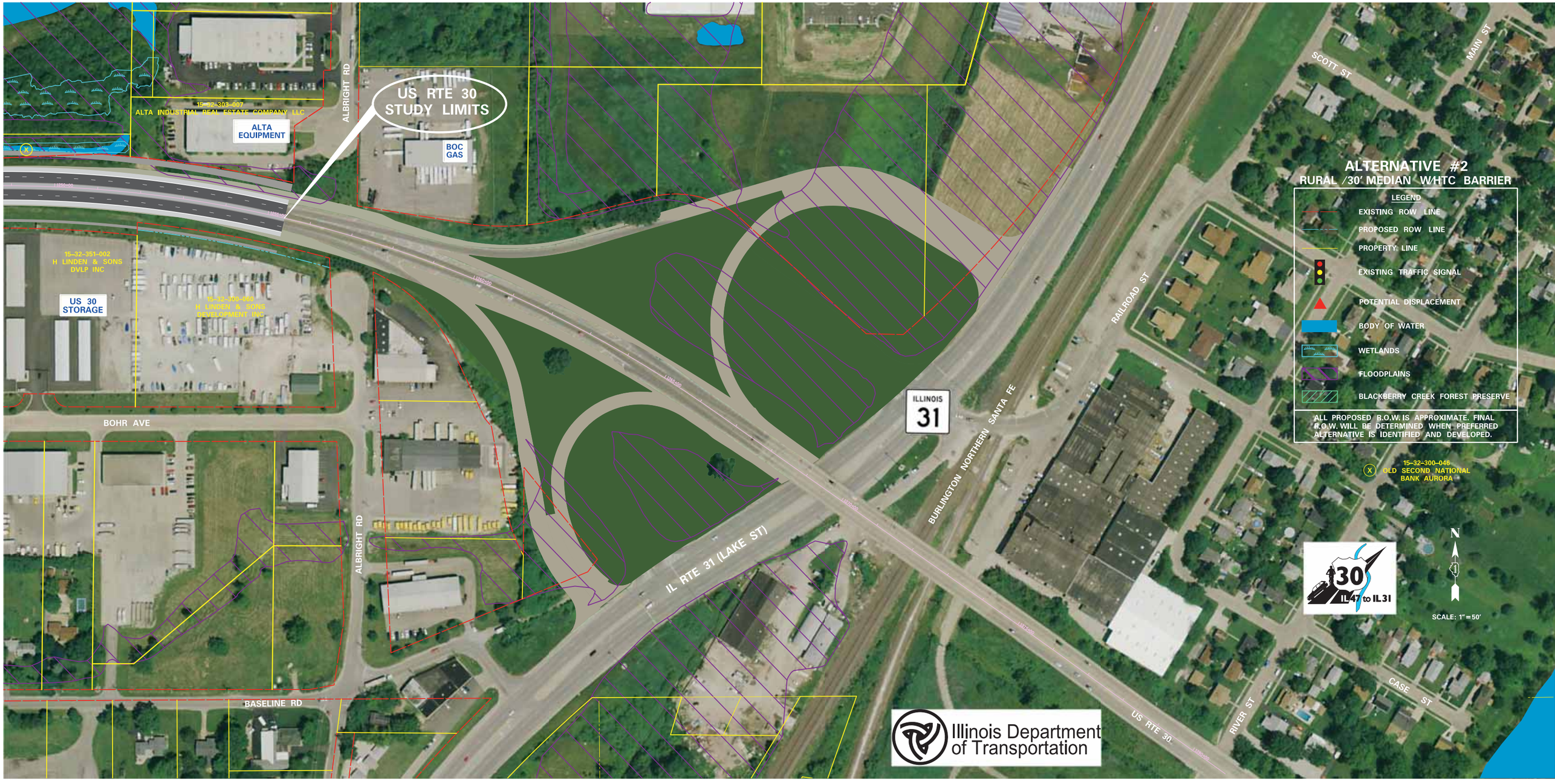
ALTERNATIVE #2
RURAL /30' MEDIAN W/HTC BARRIER
LEGEND
EXISTING ROW LINE
PROPOSED ROW LINE
PROPERTY LINE
EXISTING TRAFFIC SIGNAL
POTENTIAL DISPLACEMENT
BODY OF WATER
WETLANDS
FLOODPLAINS
BLACKBERRY CREEK FOREST PRESERVE
ALL PROPOSED R.O.W. IS APPROXIMATE. FINAL R.O.W. WILL BE DETERMINED WHEN PREFERRED ALTERNATIVE IS IDENTIFIED AND DEVELOPED.
US RTE 30 STUDY LIMITS
ALTA EQUIPMENT
15-32-303-007
ALTA INDUSTRIAL REAL ESTATE COMPANY LLC
BOC GAS
15-32-351-002
H LINDEN & SONS DVLP INC
US 30 STORAGE
15-32-300-080
H LINDEN & SONS DEVELOPMENT INC
15-32-300-046
OLD SECOND NATIONAL BANK AURORA
ALBRIGHT RD
BOHR AVE
BASELINE RD
IL RTE 31 (LAKE ST)
ILLINOIS 31
BURLINGTON NORTHERN SANTA FE
US RTE 30
RAILROAD ST
SCOTT ST
MAIN ST
RIVER ST
CASE ST
30 IL47 to IL31
N
SCALE: 1"=50'
Illinois Department of Transportation