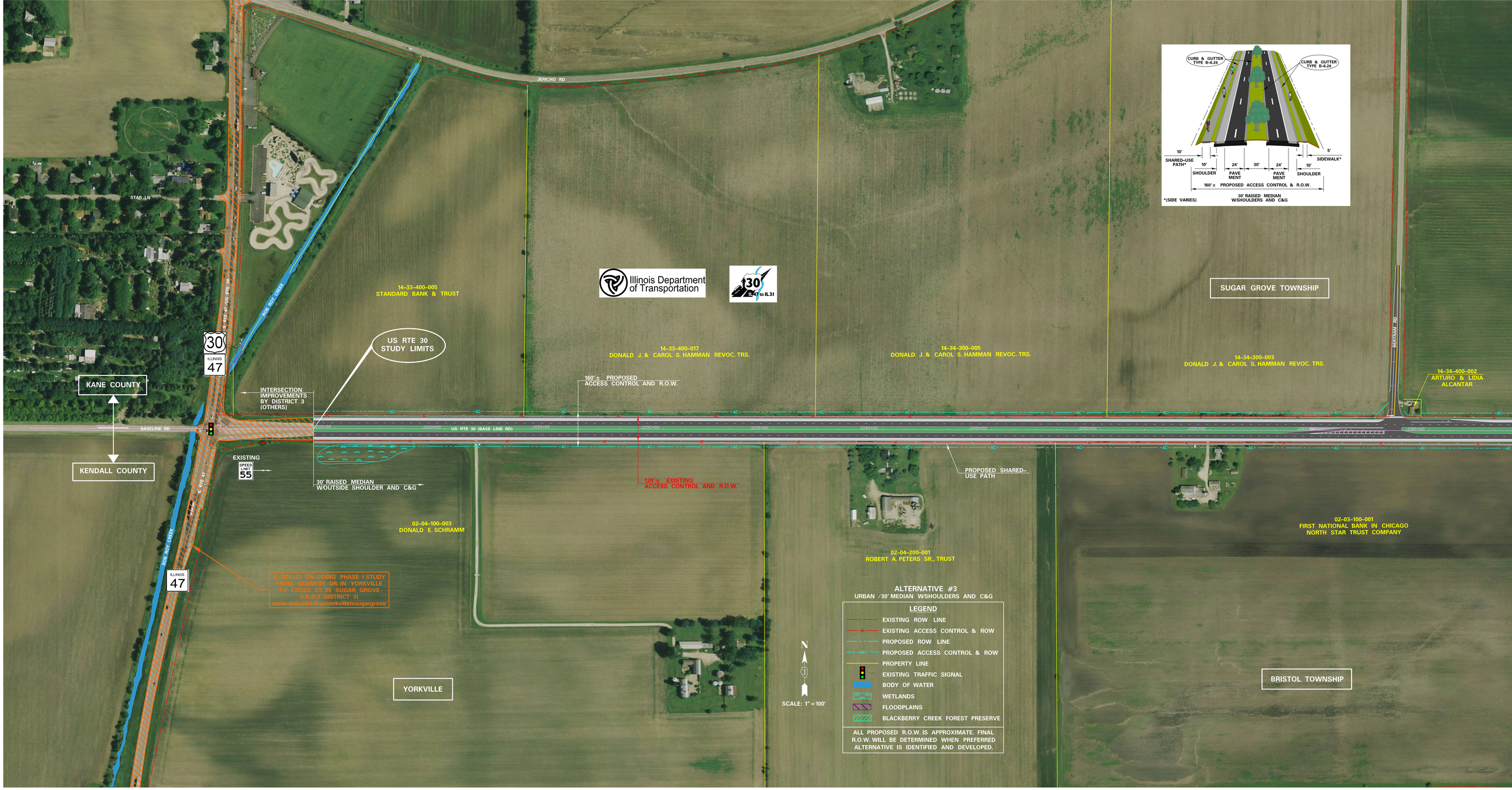
JERICHO RD
STAR LN
ROB ROY CREEK
IL RTE 47 AKA RTE 30
30
ILLINOIS
47
KANE COUNTY
KENDALL COUNTY
BASELINE RD
IL RTE 47
ILLINOIS
47
14-33-400-005
STANDARD BANK & TRUST
Illinois Department of Transportation
30
IL47 to IL31
US RTE 30
STUDY LIMITS
14-33-400-017
DONALD J. & CAROL S. HAMMAN REVOC. TRS.
14-34-300-005
DONALD J. & CAROL S. HAMMAN REVOC. TRS.
14-34-300-003
DONALD J. & CAROL S. HAMMAN REVOC. TRS.
SUGAR GROVE TOWNSHIP
HEFFERAN RD
14-34-400-002
ARTURO & LIDIA ALCANTAR
INTERSECTION IMPROVEMENTS BY DISTRICT 3 (OTHERS)
160'± PROPOSED ACCESS CONTROL AND R.O.W.
US RTE 30 (BASE LINE RD)
EXISTING
SPEED LIMIT
55
30' RAISED MEDIAN W/OUTSIDE SHOULDER AND C&G
120'± EXISTING ACCESS CONTROL AND R.O.W.
PROPOSED SHARED-USE PATH
02-04-100-003
DONALD E. SCHRAMM
02-04-200-001
ROBERT A. PETERS SR., TRUST
02-03-100-001
FIRST NATIONAL BANK IN CHICAGO
NORTH STAR TRUST COMPANY
IL RTE 47 ON-GOING PHASE I STUDY
FROM KENNEDY DR. IN YORKVILLE
TO CROSS ST. IN SUGAR GROVE
(I.D.O.T. DISTRICT 3)
www.dot.state.il.us/yorkvilletosugargrove
YORKVILLE
BRISTOL TOWNSHIP
N
SCALE: 1" = 100'
CURB & GUTTER TYPE B-6.24
CURB & GUTTER TYPE B-6.24
10'
SHARED-USE PATH*
10'
SHOULDER
24'
PAVE MENT
30'
24'
PAVE MENT
10'
SHOULDER
5'
SIDEWALK*
160'± PROPOSED ACCESS CONTROL & R.O.W.
*(SIDE VARIES)
30' RAISED MEDIAN W/SHOULDERS AND C&G
ALTERNATIVE #3
URBAN /30' MEDIAN W/SHOULDERS AND C&G
LEGEND
EXISTING ROW LINE
EXISTING ACCESS CONTROL & ROW
PROPOSED ROW LINE
PROPOSED ACCESS CONTROL & ROW
PROPERTY LINE
EXISTING TRAFFIC SIGNAL
BODY OF WATER
WETLANDS
FLOODPLAINS
BLACKBERRY CREEK FOREST PRESERVE
ALL PROPOSED R.O.W. IS APPROXIMATE. FINAL R.O.W. WILL BE DETERMINED WHEN PREFERRED ALTERNATIVE IS IDENTIFIED AND DEVELOPED.

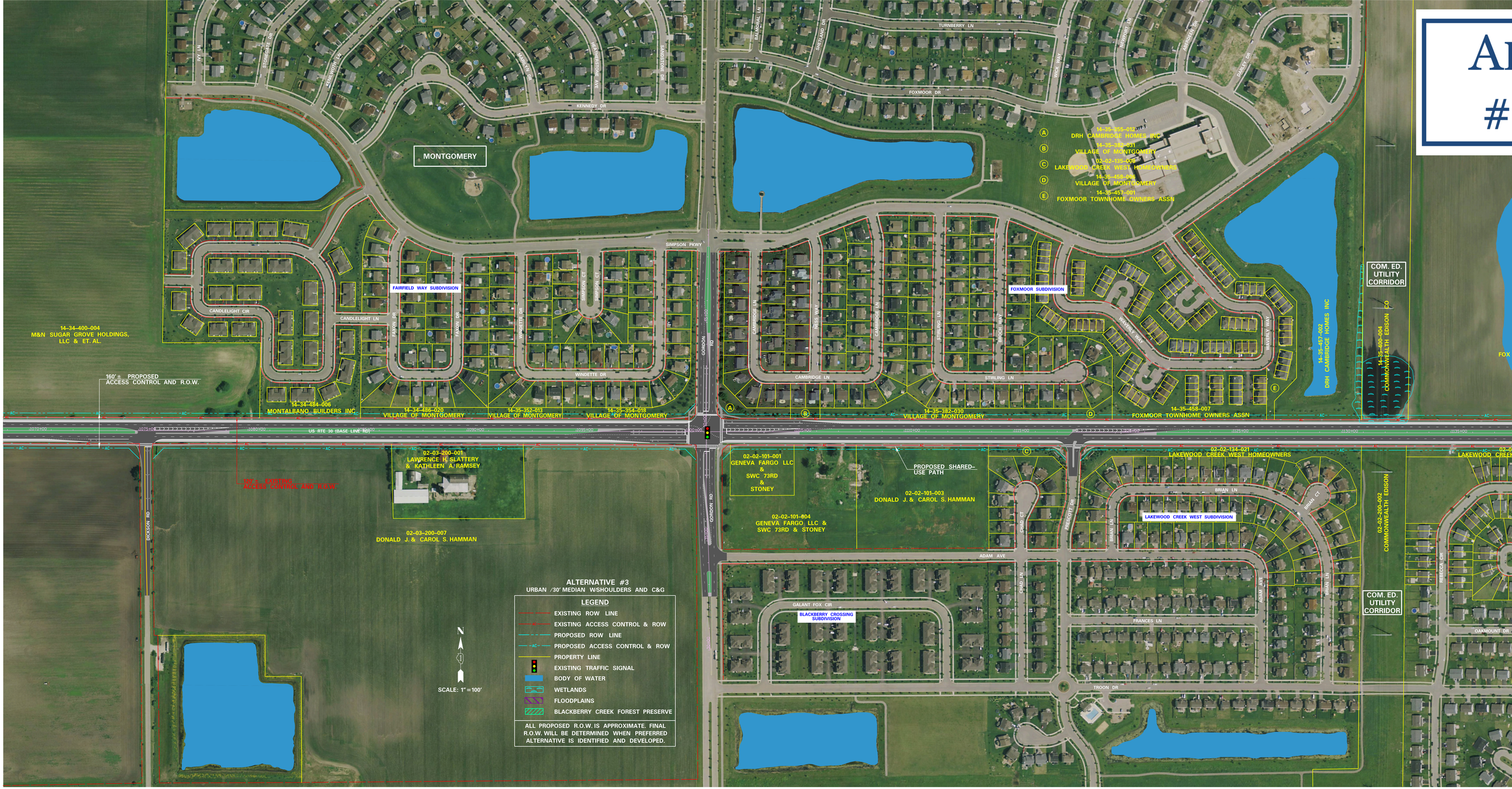

MONTGOMERY
14-34-400-004
M&N SUGAR GROVE HOLDINGS, LLC & ET. AL.
160'± PROPOSED ACCESS CONTROL AND R.O.W.
14-34-484-006
MONTALBANO BUILDERS INC
14-34-486-020
VILLAGE OF MONTGOMERY
14-35-352-013
VILLAGE OF MONTGOMERY
14-35-354-018
VILLAGE OF MONTGOMERY
14-35-382-030
VILLAGE OF MONTGOMERY
14-35-458-007
FOXMOOR TOWNHOME OWNERS ASSN
14-35-457-002
DRH CAMBRIDGE HOMES INC
14-35-400-004
COMMONWEALTH EDISON CO
14-35-355-012
DRH CAMBRIDGE HOMES INC
14-35-382-031
VILLAGE OF MONTGOMERY
02-02-135-008
LAKEWOOD CREEK WEST HOMEOWNERS
14-35-458-006
VILLAGE OF MONTGOMERY
14-35-457-001
FOXMOOR TOWNHOME OWNERS ASSN
FAIRFIELD WAY SUBDIVISION
FOXMOOR SUBDIVISION
COM. ED. UTILITY CORRIDOR
US RTE 30 (BASE LINE RD)
GORDON RD
DICKSON RD
02-03-200-001
LAWRENCE H. SLATTERY & KATHLEEN A. RAMSEY
120'± EXISTING ACCESS CONTROL AND R.O.W.
02-03-200-007
DONALD J. & CAROL S. HAMMAN
02-02-101-001
GENEVA FARGO LLC & SWC 73RD & STONEY
02-02-101-004
GENEVA FARGO LLC & SWC 73RD & STONEY
PROPOSED SHARED-USE PATH
02-02-101-003
DONALD J. & CAROL S. HAMMAN
02-02-134-021
LAKEWOOD CREEK WEST HOMEOWNERS
LAKEWOOD CREEK WEST SUBDIVISION
02-02-200-002
COMMONWEALTH EDISON
ADAM AVE
GALANT FOX CIR
BLACKBERRY CROSSING SUBDIVISION
FRANCES LN
TROON DR
OAKMOUNT DR
ALTERNATIVE #3
URBAN /30' MEDIAN W/SHOULDERS AND C&G
LEGEND
EXISTING ROW LINE
EXISTING ACCESS CONTROL & ROW
PROPOSED ROW LINE
PROPOSED ACCESS CONTROL & ROW
PROPERTY LINE
EXISTING TRAFFIC SIGNAL
BODY OF WATER
WETLANDS
FLOODPLAINS
BLACKBERRY CREEK FOREST PRESERVE
ALL PROPOSED R.O.W. IS APPROXIMATE. FINAL R.O.W. WILL BE DETERMINED WHEN PREFERRED ALTERNATIVE IS IDENTIFIED AND DEVELOPED.
N
SCALE: 1"=100'

ALT #3

ALTERNATIVE #3
URBAN /30' MEDIAN W/SHOULDERS AND C&G

LEGEND
- EXISTING ROW LINE
- EXISTING ACCESS CONTROL & ROW
- PROPOSED ROW LINE
- PROPOSED ACCESS CONTROL & ROW
- PROPERTY LINE
- EXISTING TRAFFIC SIGNAL
- BODY OF WATER
- WETLANDS
- FLOODPLAINS
- BLACKBERRY CREEK FOREST PRESERVE

ALL PROPOSED R.O.W. IS APPROXIMATE. FINAL R.O.W. WILL BE DETERMINED WHEN PREFERRED ALTERNATIVE IS IDENTIFIED AND DEVELOPED.

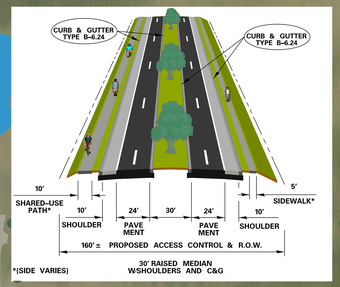

SCALE: 1" = 100'

14-36-300-002
FOX VALLEY PARK DISTRICT

14-36-300-004
VILLAGE OF MONTGOMERY

MONTGOMERY CIVIC CENTER

CIVIC CENTER AVE

14-35-400-003
FOX VALLEY PARK DISTRICT

14-36-380-001
VILLAGE OF MONTGOMERY

14-36-381-001
VILLAGE OF MONTGOMERY

14-36-451-001
FIVE H LLC

14-36-479-018
DONALD J & CAROL S HAMMAN

15-31-326-032
ANGELL REALTY VII LLC

COUNTRYSIDE DR

EXISTING CHARGO USE PATH

CREEKVIEW RD

SUNNYSIDE DR

LYNDALE RD

BLUEGRASS DR

BLACKBERRY RD

BLACKBERRY CREEK

14-36-477-004
JAMES J DUSSE

14-36-477-002
JOHN T DAY

14-36-477-003
JOHN T DAY

14-36-477-009
SAMUEL T & ELEANOR MCCONNELL REVOCABLY TRUST

14-36-478-018
STEPHEN H & PAMELA F MITCHELL

14-36-479-002
ALFREDO & IGNACIO RUIZ

EXISTING SPEED LIMIT 55

EXISTING SPEED LIMIT 50

15-31-378-015
OLD SECOND NATL BK OF AURORA, TRUSTEE

15-31-378-016
KANE COUNTY

15-31-378-014
KANE COUNTY

ORCHARD RD

BRADLEY DR

STEPHEN DR

BRENTWOOD AVE

KEION DR

PROPOSED SHARED-USE PATH

160' ± PROPOSED ACCESS CONTROL AND R.O.W.

US RTE 30 (BASE LINE RD)

02-02-201-023
CREEK HOMEOWNERS ASSN

REBECCA CIR

REBECCA CT

CYPRESS CT

LAKEWOOD CREEK DR

HUNT DR

02-02-227-032
LAKEWOOD CREEK HOMEOWNERS ASSN

JENNA CIR

JENNA CT

MATTHEW DR

ANDREW CIR

ANDREW DR

ANDREW TRAIL

OAKWOOD CIR

PROPOSED SHARED-USE PATH

02-01-103-045
LAKEWOOD CREEK HOMEOWNERS ASSN

KATHLEEN CIR

KATHLEEN CT

LAKEWOOD CREEK SUBDIVISION

NOVA CT

GRIFFIN DR

KATE DR

EMMA AVE

02-01-127-001
ORCHARD PRAIRIE NORTH HOMEOWNERS ASSOC

EXISTING ACCESS CONTROL AND R.O.W.

WILLIAM DR

WILLIAM CT

02-01-200-001
KECK CEMETERY & SCHOOL LOT

KECK MEMORIAL CEMETERY

02-01-200-034
KENDALL COUNTY FOREST PRESERVE

BLACKBERRY TRAIL FOREST PRESERVE

02-01-200-033
KENDALL COUNTY FOREST PRESERVE

BLACKBERRY CREEK

02-01-204-001
MCVICKERS YORKVILLE LLC

02-01-204-015
MILLCO-BLACKBERRY CREEK LLC

02-01-204-016
MCVICKERS YORKVILLE LLC

02-01-204-004
MCVICKERS YORKVILLE LLC

02-01-204-013
MCVICKERS YORKVILLE LLC

02-01-204-014
BLACK BERRY STREET PLAZA CP-1 MARKO

CATERPILLAR DR

02-01-200-018
ARC FTMTGILD01 LLC

FIFTH THIRD BANK

02-01-200-029
MCVICKERS ORCHARD LLC

BURGER KING

02-01-200-031
MCVICKERS ORCHARD LLC

02-01-200-032
MCVICKERS MONTGOMERY LLC

WAL-MART

02-01-200-027
WAL-MART STORES INC

02-01-200-026
MART PROPERTIES LLC

02-01-200-023
MART PROPERTIES LLC

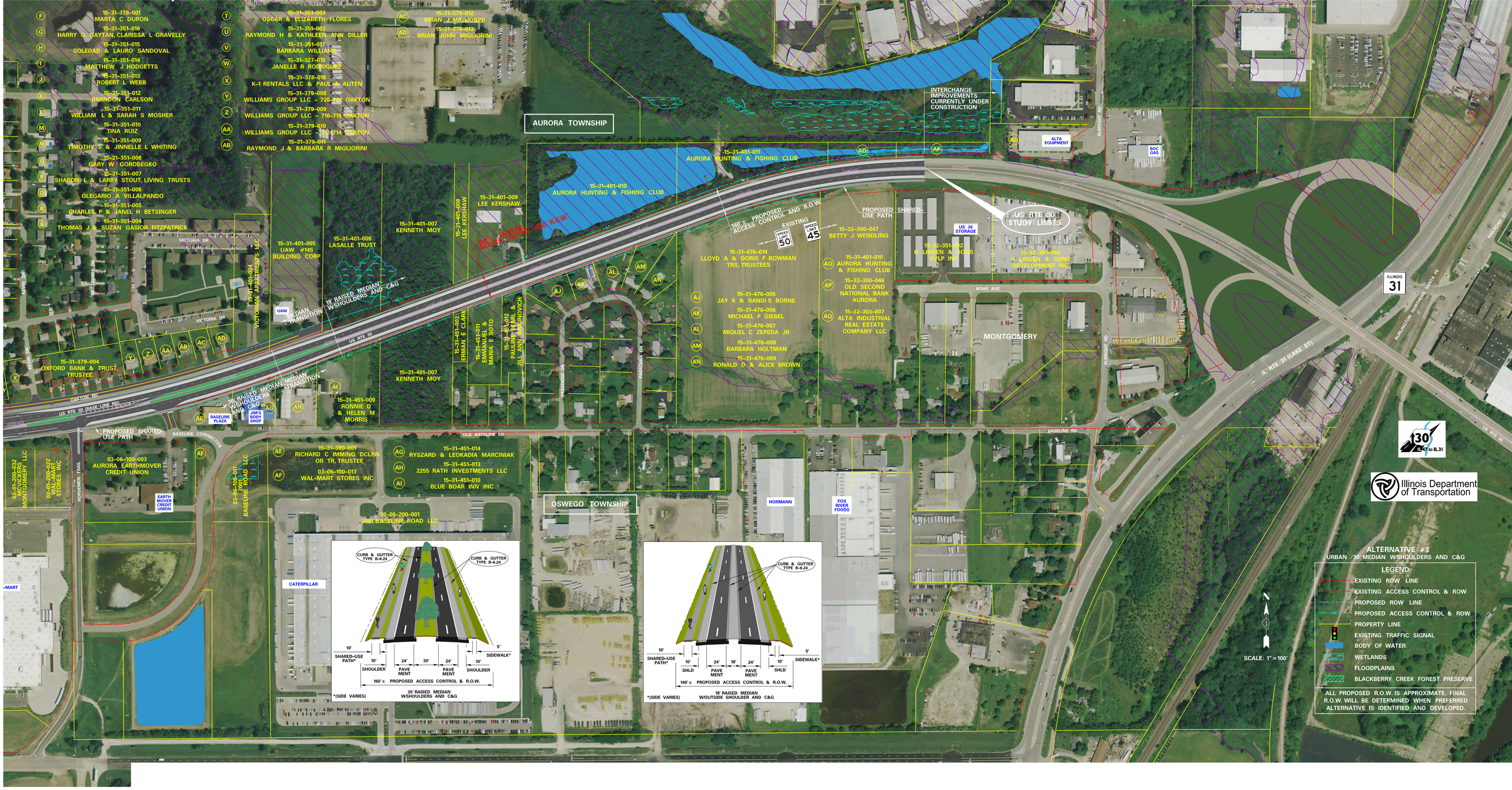
15-31-378-001
MARTA C DURON
15-31-351-016
HARRY G GAYTAN, CLARISSA L GRAVELLY
15-31-351-015
SOLEDAD & LAURO SANDOVAL
15-31-351-014
MATTHEW J HODGETTS
15-31-351-013
ROBERT L WEBB
15-31-351-012
BRANDON CARLSON
15-31-351-011
WILLIAM L & SARAH S MOSHER
15-31-351-010
TINA RUIZ
15-31-351-009
TIMOTHY S & JINNELLE L WHITING
15-31-351-008
GARY W GOROBEGKO
15-31-351-007
SHABONI L & LARRY STOUT, LIVING TRUSTS
15-31-351-006
OLEGARIO A VILLALPANDO
15-31-351-005
CHARLES P & JANEL H BETSINGER
15-31-351-004
THOMAS J & SUZAN GASIOR FITZPATRICK
15-31-351-003
OSCAR & ELIZABETH FLORES
15-31-351-002
RAYMOND H & KATHLEEN ANN DILLER
15-31-351-017
BARBARA WILLIAMS
15-31-327-015
JANELLE R RODRIGUEZ
15-31-378-018
K-1 RENTALS LLC & PAUL A AUTEN
15-31-379-008
WILLIAMS GROUP LLC - 720-722 OAKTON
15-31-379-009
WILLIAMS GROUP LLC - 716-718 OAKTON
15-31-379-010
WILLIAMS GROUP LLC - 712-714 OAKTON
15-31-379-011
RAYMOND J & BARBARA R MIGLIORINI
15-31-379-012
BRIAN J MIGLIORINI
15-31-379-013
BRIAN JOHN MIGLIORINI
AURORA TOWNSHIP
15-31-401-011
AURORA HUNTING & FISHING CLUB
15-31-401-010
AURORA HUNTING & FISHING CLUB
INTERCHANGE IMPROVEMENTS CURRENTLY UNDER CONSTRUCTION
ALTA EQUIPMENT
BOC GAS
ALBRIGHT RD
US RTE 30 STUDY LIMITS
US 30 STORAGE
15-32-351-002
H LINDEN & SONS DVLP INC
15-32-351-000
H LINDEN & SONS DEVELOPMENT INC
PROPOSED SHARED-USE PATH
15-32-300-047
BETTY J WENDLING
140' ± PROPOSED ACCESS CONTROL AND R.O.W.
EXISTING
SPEED LIMIT 50
SPEED LIMIT 45
15-31-476-014
LLOYD A & DORIS F BOWMAN TRS, TRUSTEES
15-31-401-010
AURORA HUNTING & FISHING CLUB
15-32-300-046
OLD SECOND NATIONAL BANK AURORA
15-32-303-007
ALTA INDUSTRIAL REAL ESTATE COMPANY LLC
15-31-476-005
JAY K & RANDI S BORNE
15-31-476-006
MICHAEL P GIEBEL
15-31-476-007
MIQUEL C ZEPEDA JR
15-31-476-008
BARBARA HOLTMAN
15-31-476-009
RONALD D & ALICE BROWN
BOHR AVE
MONTGOMERY
ILLINOIS 31
BURLINGTON NORTHERN SANTA FE
RAILROAD ST
IL RTE 31 (LAKE ST)
US RTE 30
15-31-401-009
LEE KERSHAW
15-31-401-008
LEE KERSHAW
15-31-401-007
KENNETH MOY
15-31-401-006
LASALLE TRUST
15-31-401-005
UAW #145 BUILDING CORP
UAW
VICTORIAN APARTMENTS LLC
VICTORIA DR
MEDIAN TRANSITION
18' RAISED MEDIAN W/SHOULDERS AND C&G
15-31-451-003
ERMAN E CLARK
15-31-451-011
EMMANUEL & MARIA E SOTO
15-31-451-012
PAULINE PEARL & JILL ANN KRAJNOVICH
PASADENA DR
15-31-379-004
OXFORD BANK & TRUST, TRUSTEE
OAKTON RD
US RTE 30 (BASE LINE RD)
30' RAISED MEDIAN MEDIAN TRANSITION W/SHOULDERS AND C&G
BASELINE PLAZA
JIM'S BODY SHOP
15-31-451-009
RONNIE D & HELEN M MORRIS
PROPOSED SHARED-USE PATH
BASELINE CONNECTOR
OLD BASELINE RD
BASELINE RD
15-31-380-001
RICHARD C IMMING DCLRN OR TR, TRUSTEE
03-06-100-013
WAL-MART STORES INC
15-31-451-014
RYSZARD & LEOKADIA MARCINIAK
15-31-451-013
2255 RATH INVESTMENTS LLC
15-31-451-010
BLUE BOAR INN INC
03-06-200-001
2001 BASELINE ROAD LLC
03-06-100-003
AURORA EARTHMOVER CREDIT UNION
EARTH MOVER CREDIT UNION
03-06-100-011
2001 BASELINE ROAD LLC
02-01-200-022
MCVICKERS MONTGOMERY LLC
02-01-200-012
WAL-MART STORES INC
HORSESHOE TRAIL
OSWEGO TOWNSHIP
HORMANN
FOX RIVER FOODS
CATERPILLAR
CURB & GUTTER TYPE B-6.24
10'
SHARED-USE PATH*
10'
SHOULDER
24'
PAVE MENT
30'
24'
PAVE MENT
10'
SHOULDER
5'
SIDEWALK*
160' ± PROPOSED ACCESS CONTROL & R.O.W.
*(SIDE VARIES)
30' RAISED MEDIAN W/SHOULDERS AND C&G
10'
SHARED-USE PATH*
10'
SHLD
24'
PAVE MENT
18'
24'
PAVE MENT
10'
SHLD
5'
SIDEWALK*
140' ± PROPOSED ACCESS CONTROL & R.O.W.
*(SIDE VARIES)
18' RAISED MEDIAN W/OUTSIDE SHOULDER AND C&G
30 IL 47 to IL 31
Illinois Department of Transportation
ALTERNATIVE #3
URBAN /30' MEDIAN W/SHOULDERS AND C&G
LEGEND
EXISTING ROW LINE
EXISTING ACCESS CONTROL & ROW
PROPOSED ROW LINE
PROPOSED ACCESS CONTROL & ROW
PROPERTY LINE
EXISTING TRAFFIC SIGNAL
BODY OF WATER
WETLANDS
FLOODPLAINS
BLACKBERRY CREEK FOREST PRESERVE
ALL PROPOSED R.O.W. IS APPROXIMATE. FINAL R.O.W. WILL BE DETERMINED WHEN PREFERRED ALTERNATIVE IS IDENTIFIED AND DEVELOPED.
N
SCALE: 1" = 100'