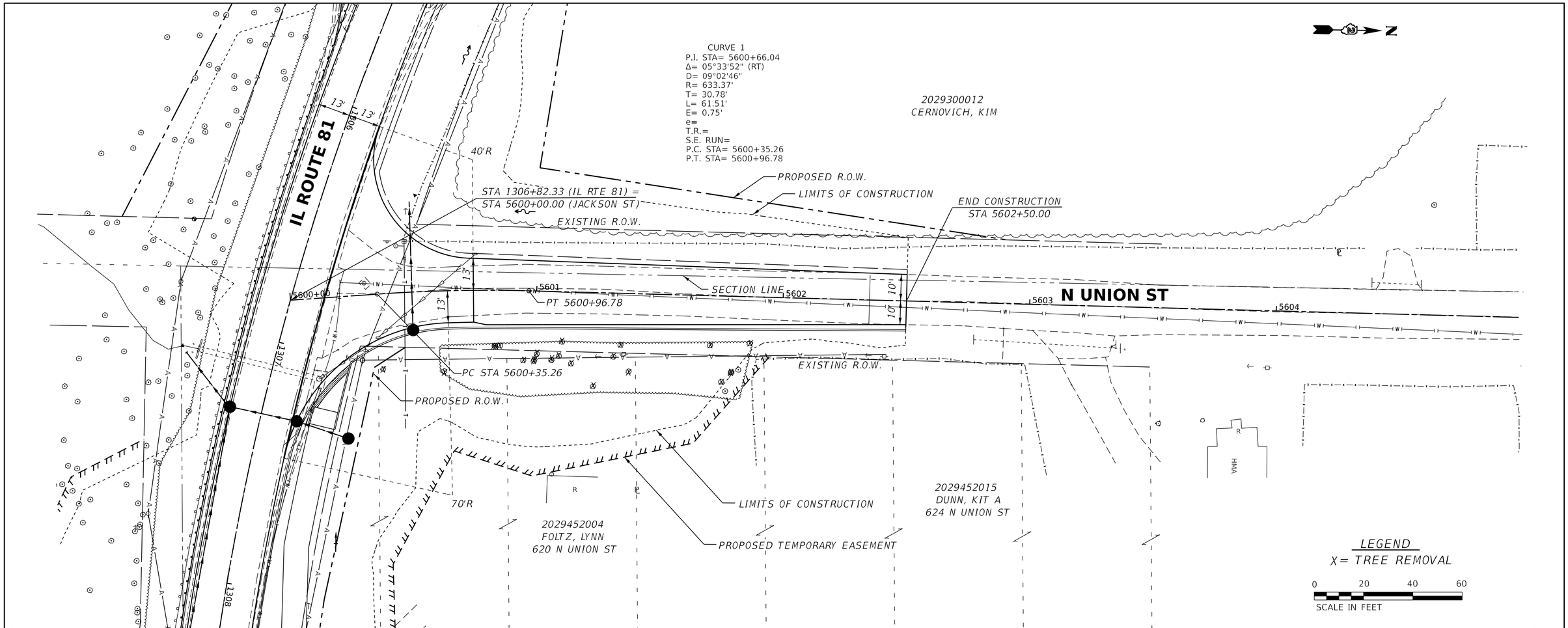

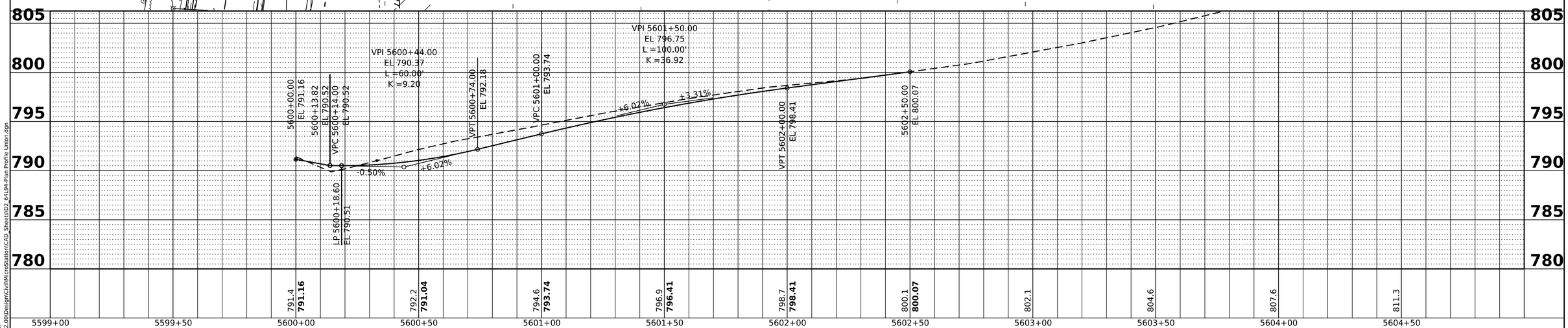

PLAN	BY	DATE
SURVEYED		
PLOTTED		
ALIGNMENT CHECKED		
RT. OF WAY CHECKED		
CADD FILE NAME		
NOTE BOOK NO.____		

PROFILE	BY	DATE
SURVEYED		
PLOTTED		
GRADES CHECKED		
B.M. NOTED		
STRUCTURE NOTAT'NS CH'KD		
NOTE BOOK NO.____		

MODEL: UNION - Plan 1 [Sheet]
FILE NAME: G:\2020\2000\032.00\Design\Civil\MicroStation\CAD_Sheets\D2_64194-Plan Profile Union.dgn

IMEG
401 E. STATE ST. 4th Floor
ROCKFORD, IL
61104
PH: 815.965.6400
www.imegcorp.com

USER NAME = Marc.A.Personette	DESIGNED - PATRICK PAUSER	REVISED - $REVISION 1$	
	DRAWN - PATRICK PAUSER	REVISED - $REVISION 2$	
PLOT SCALE = 0.08333000 ' / in.	CHECKED - BRAD LANGE	REVISED - $REVISION 3$	
PLOT DATE = 3/7/2023	DATE - 3/7/2023	REVISED - $REVISION 4$	

STATE OF ILLINOIS
DEPARTMENT OF TRANSPORTATION

PLAN & PROFILE
(IL ROUTE 81 / N. UNION ST)

SCALE: 1" = 20' | SHEET OF SHEETS | STA. TO STA.

F.A.P. RTE.	SECTION	COUNTY	TOTAL SHEETS	SHEET NO.
611	104R	HENRY	105	18
		CONTRACT NO.		
		ILLINOIS	FED. AID PROJECT	

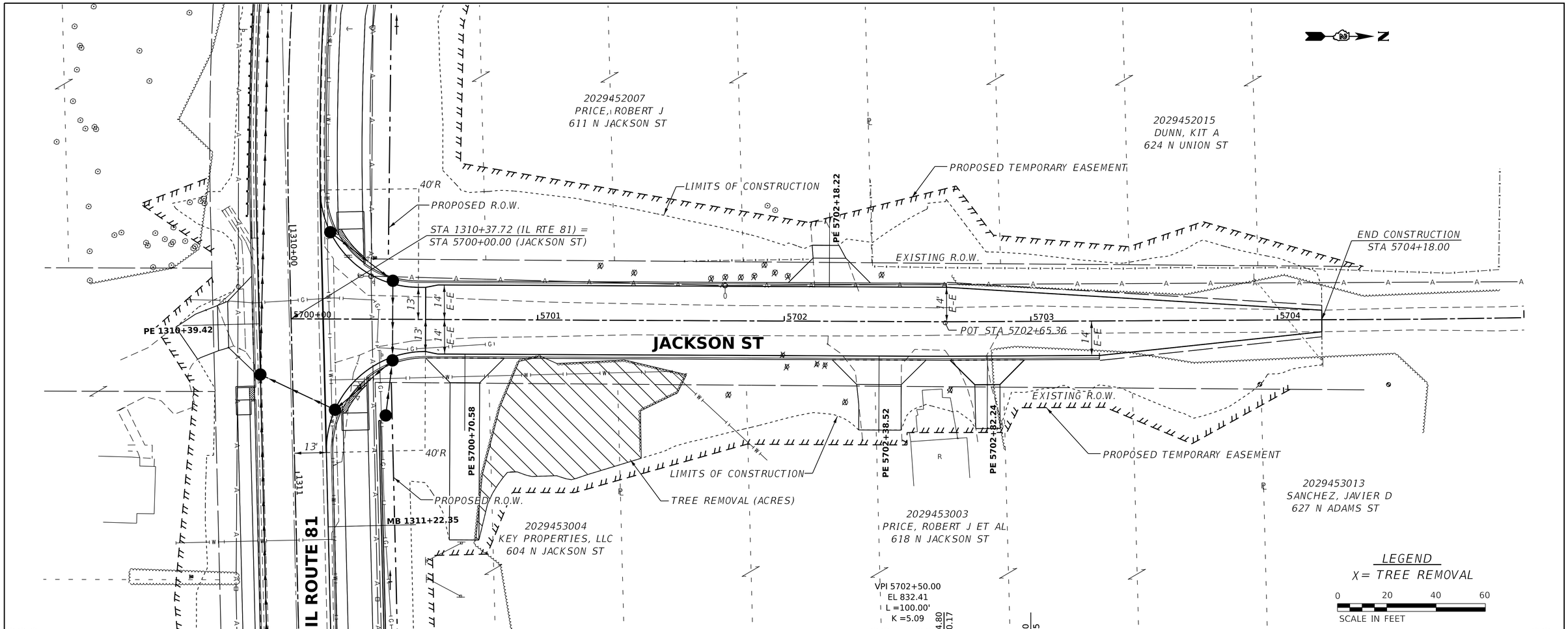

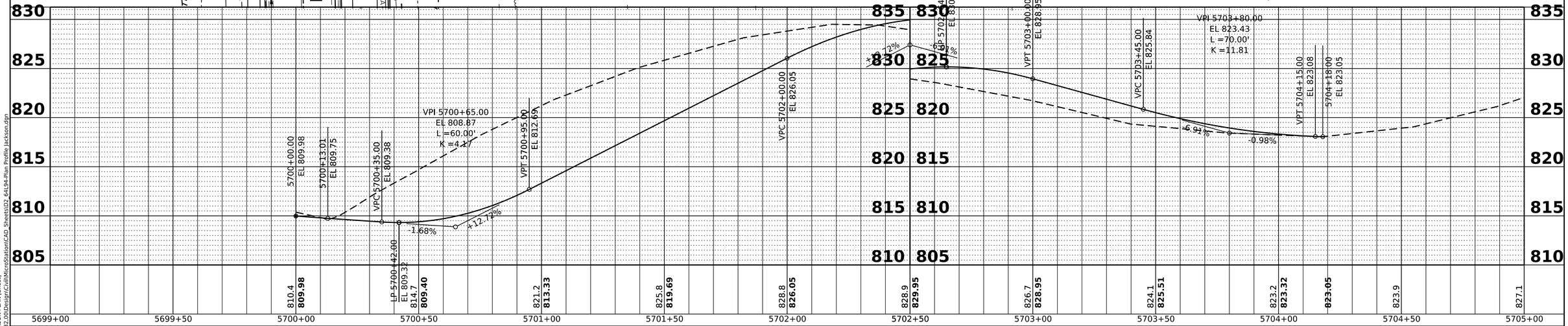

PLAN
SURVEYED
PLOTTED
ALIGNMENT CHECKED
RT. OF WAY CHECKED
CADD FILE NAME
NOTE BOOK
NO.
BY
DATE

PROFILE
SURVEYED
PLOTTED
GRADES CHECKED
B.M. NOTED
STRUCTURE NOTAT'NS CHK'D
NOTE BOOK
NO.
BY
DATE

MODEL: JACKSON PLAN - JACKSON PLAN [Sheet]
FILE NAME: G:\2020\2000\032.00\Design\Civil\MicroStation\CAD_Sheets\D2_64194-Plan Profile Jackson.dgn

IMEG
401 E. STATE ST. 4th Floor
ROCKFORD, IL
61104
PH: 815.965.6400
www.imegcorp.com

USER NAME = Marc.A.Personette	DESIGNED - PATRICK PAUSER	REVISED - $REVISION 1$	
	DRAWN - PATRICK PAUSER	REVISED - $REVISION 2$	
PLOT SCALE = 0.08333000 ' / in.	CHECKED - BRAD LANGE	REVISED - $REVISION 3$	
PLOT DATE = 3/7/2023	DATE - 3/7/2023	REVISED - $REVISION 4$	

STATE OF ILLINOIS
DEPARTMENT OF TRANSPORTATION

PLAN & PROFILE
(IL ROUTE 81 /JACKSON ST)

SCALE: 1" = 20' | SHEET OF SHEETS | STA. TO STA.

F.A.P. RTE.	SECTION	COUNTY	TOTAL SHEETS	SHEET NO.
611	104R	HENRY	105	19
		CONTRACT NO.		
		ILLINOIS	FED. AID PROJECT	

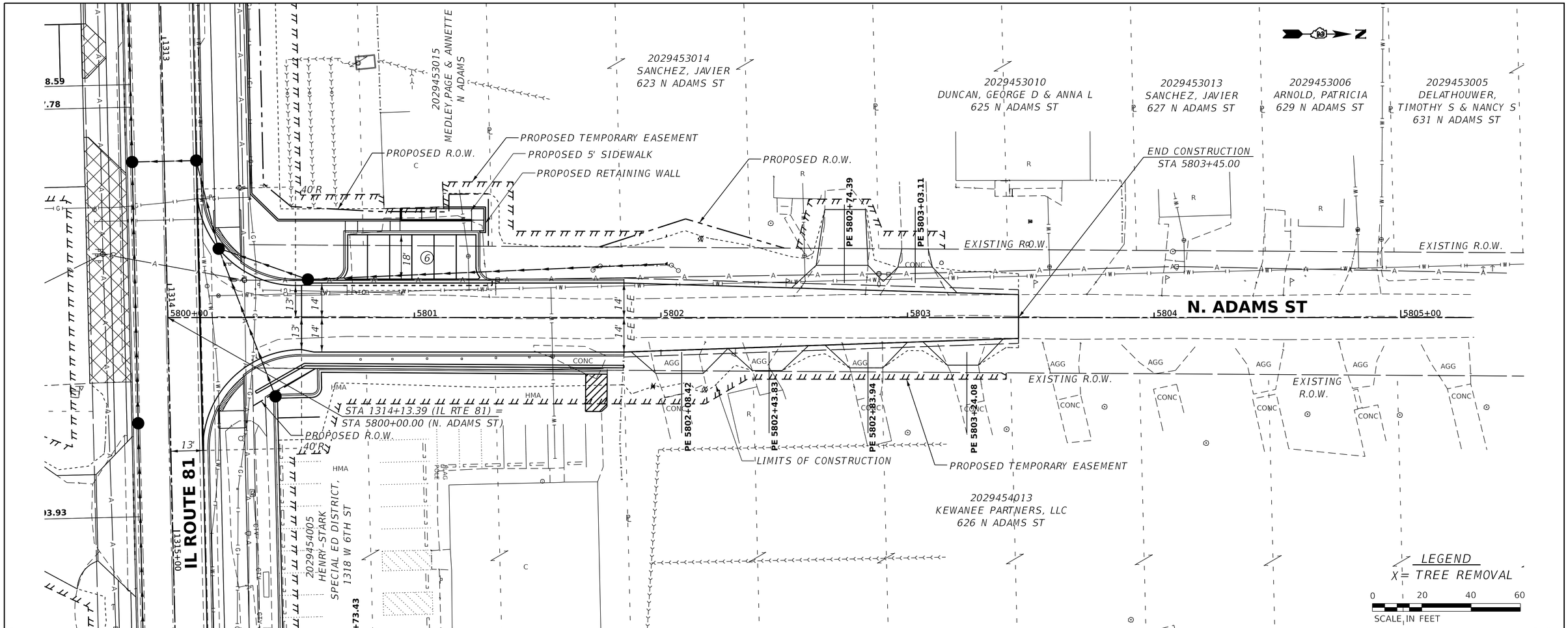

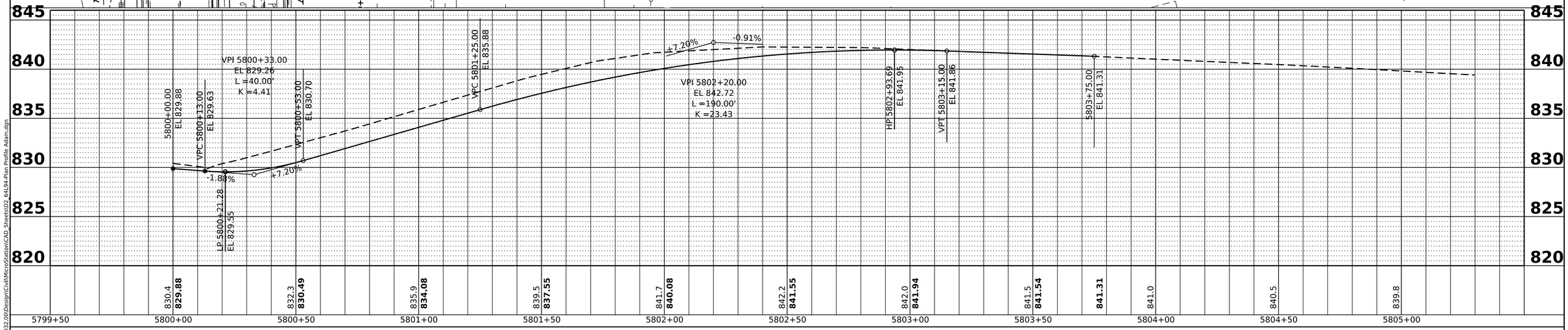

PLAN	BY	DATE
SURVEYED		
PLOTTED		
ALIGNMENT CHECKED		
RT. OF WAY CHECKED		
CADD FILE NAME		
NOTE BOOK NO.		

PROFILE	BY	DATE
SURVEYED		
PLOTTED		
GRADES CHECKED		
B.M. NOTED		
STRUCTURE NOTAT'NS CH'KD		
NOTE BOOK NO.		

MODEL: ADAM [Sheet]
FILE NAME: G:\2020\2000103\2.00\Design\Civil\MicroStation\CAD_Sheets\D2_64194-Plan Profile Adam.dgn

IMEG
401 E. STATE ST, 4th Floor
ROCKFORD, IL
61104
PH: 815.965.6400
www.imegcorp.com

USER NAME = Marc.A.Personette	DESIGNED - PATRICK PAUSER	REVISED - $REVISION 1$	
	DRAWN - PATRICK PAUSER	REVISED - $REVISION 2$	
PLOT SCALE = 0.08333000 ' / in.	CHECKED - BRAD LANGE	REVISED - $REVISION 3$	
PLOT DATE = 3/7/2023	DATE - 3/7/2023	REVISED - $REVISION 4$	

STATE OF ILLINOIS
DEPARTMENT OF TRANSPORTATION

PLAN & PROFILE
(IL ROUTE 81 /N. ADAMS ST)

SCALE: 1" = 20' | SHEET OF SHEETS | STA. TO STA.

F.A.P. RTE.	SECTION	COUNTY	TOTAL SHEETS	SHEET NO.
611	104R	HENRY	105	20

CONTRACT NO.

ILLINOIS | FED. AID PROJECT

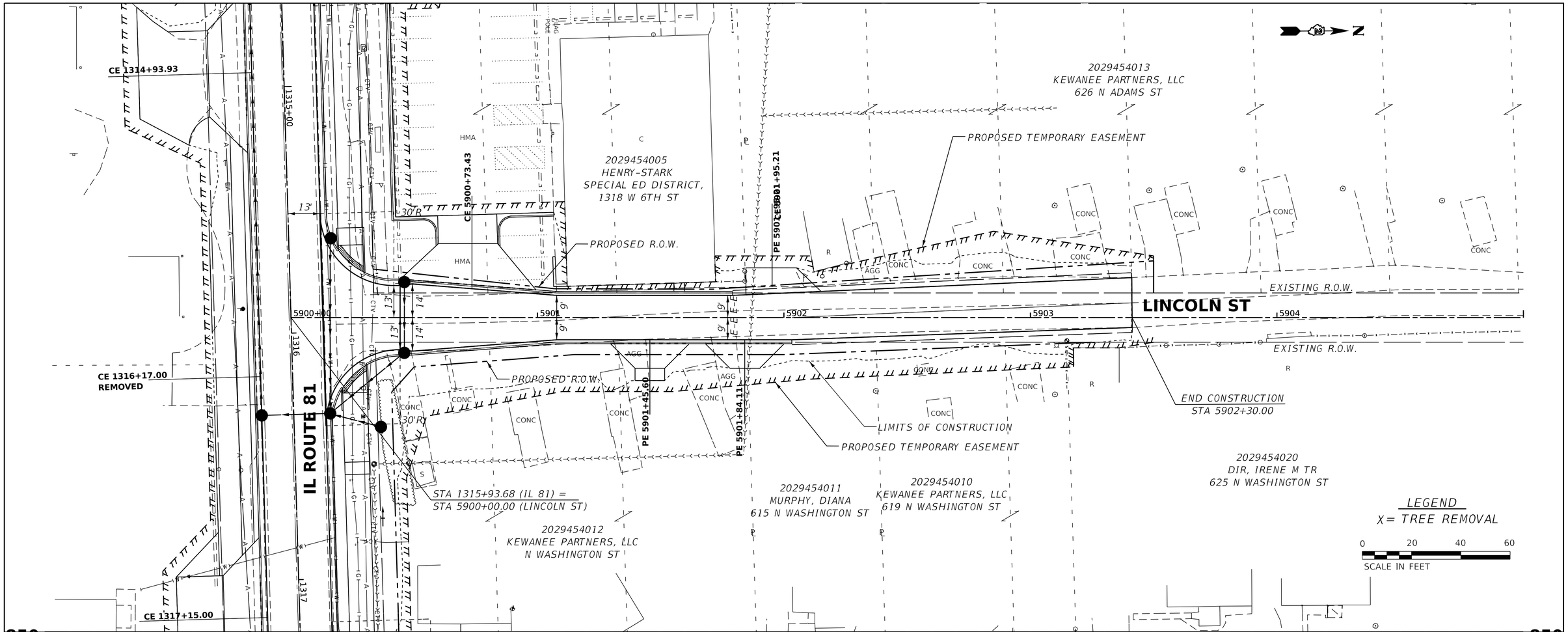

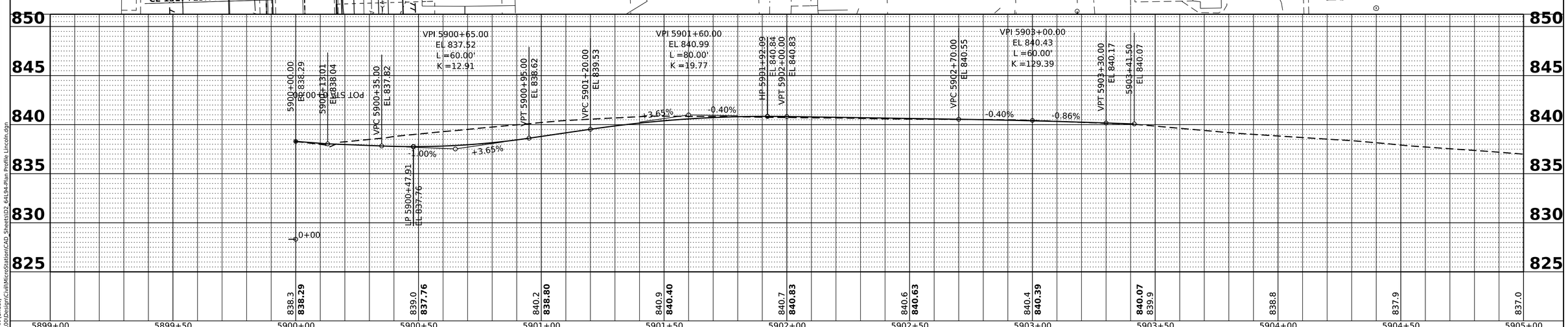

PLAN		BY	DATE
SURVEYED			
PLOTTED			
ALIGNMENT CHECKED			
RT. OF WAY CHECKED			
CADD FILE NAME			
NOTE BOOK			
NO.			

PROFILE		BY	DATE
SURVEYED			
PLOTTED			
GRADES CHECKED			
B.M. NOTED			
STRUCTURE NOTATNS CH'KD			
NOTE BOOK			
NO.			

MODEL: LINCOLN - LINCOLN PLAN [Sheet]
FILE NAME: G:\2020\20001032.00\Design\Civil\MicroStation\CAD_Sheets\D2_64L94-Plan Profile Lincoln.dgn

IMEG
401 E. STATE ST, 4th Floor
ROCKFORD, IL
61104
PH: 815.965.6400
www.imegcorp.com

USER NAME = Marc.A.Personette	DESIGNED - PATRICK PAUSER	REVISED - $REVISION 1$	
	DRAWN - PATRICK PAUSER	REVISED - $REVISION 2$	
PLOT SCALE = 0.08333000 ' / in.	CHECKED - BRAD LANGE	REVISED - $REVISION 3$	
PLOT DATE = 3/7/2023	DATE - 3/7/2023	REVISED - $REVISION 4$	

STATE OF ILLINOIS
DEPARTMENT OF TRANSPORTATION

PLAN & PROFILE
(IL ROUTE 81 /LINCOLN ST)

SCALE: 1" = 20' | SHEET OF SHEETS | STA. TO STA.

F.A.P. RTE.	SECTION	COUNTY	TOTAL SHEETS	SHEET NO.
611	104R	HENRY	105	21

CONTRACT NO.

ILLINOIS | FED. AID PROJECT

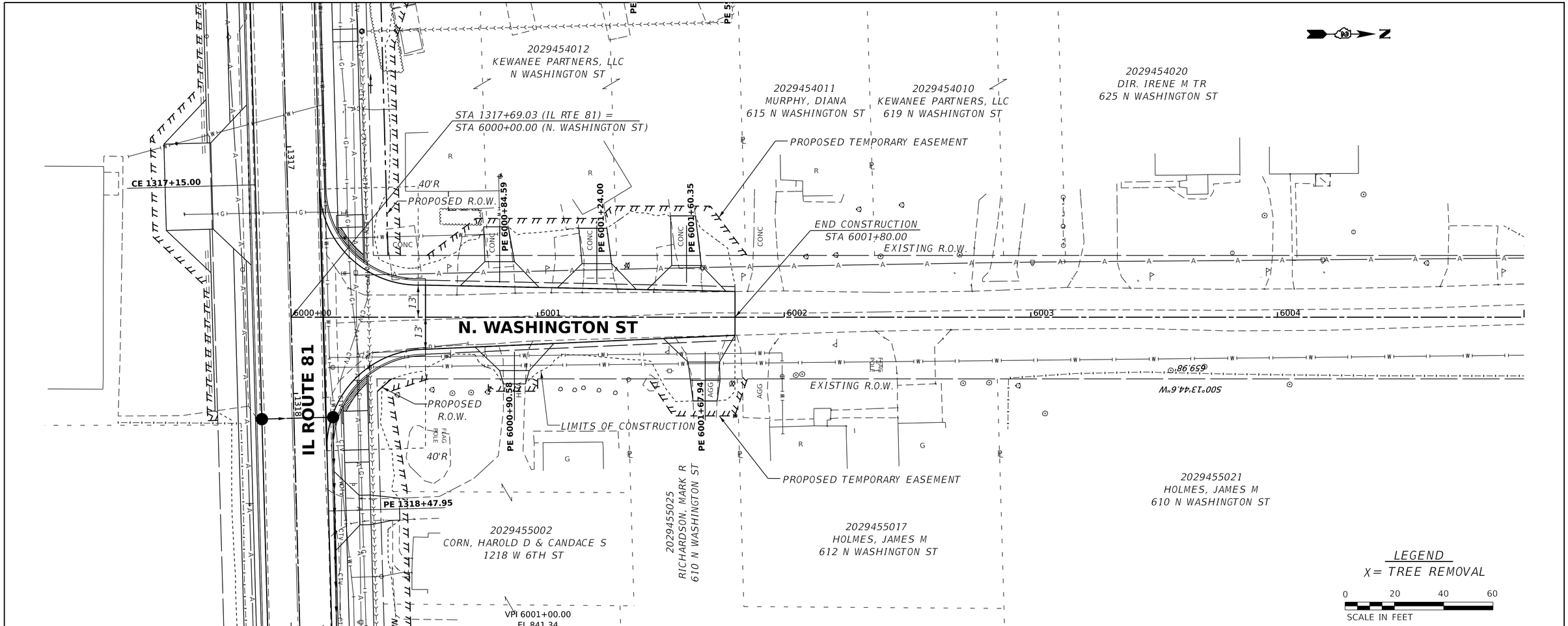

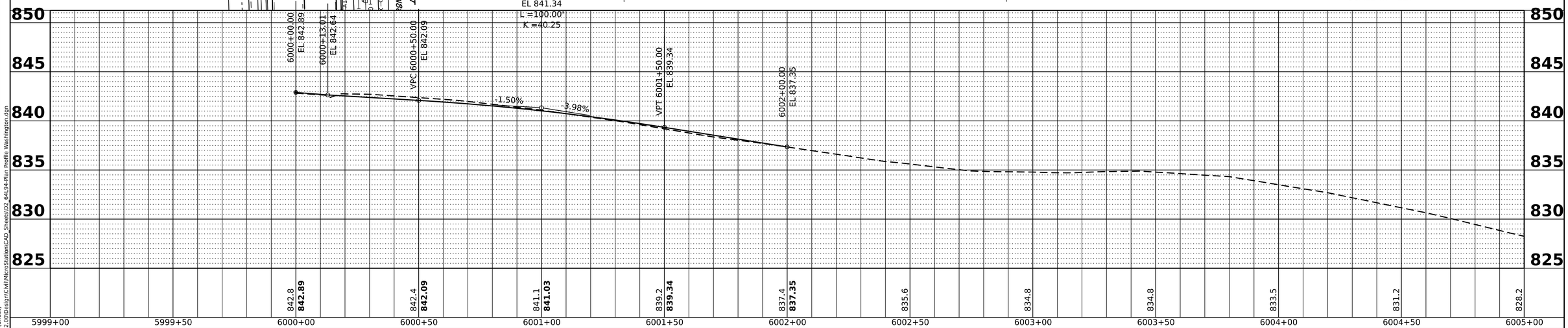

PLAN	BY	DATE
SURVEYED		
PLOTTED		
ALIGNMENT CHECKED		
RT. OF WAY CHECKED		
CADD FILE NAME		
NOTE BOOK NO.		

PROFILE	BY	DATE
SURVEYED		
PLOTTED		
GRADES CHECKED		
B.M. NOTED		
STRUCTURE NOTAT'NS CHKD		
NOTE BOOK NO.		

MODEL: WASHINGTON - PLAN [Sheet]
FILE NAME: G:\2020\2000103\2.00\Design\Civil\MicroStation\CAD_Sheets\D2_641-94-Plan Profile Washington.dgn

IMEG
401 E. STATE ST, 4th Floor
ROCKFORD, IL
61104
PH: 815.965.6400
www.imegcorp.com

USER NAME = Marc.A.Personette	DESIGNED - PATRICK PAUSER	REVISED - $REVISION 1$	
	DRAWN - PATRICK PAUSER	REVISED - $REVISION 2$	
PLOT SCALE = 0.08333000 ' / in.	CHECKED - BRAD LANGE	REVISED - $REVISION 3$	
PLOT DATE = 3/7/2023	DATE - 3/7/2023	REVISED - $REVISION 4$	

STATE OF ILLINOIS
DEPARTMENT OF TRANSPORTATION

PLAN & PROFILE
(IL ROUTE 81 /N. WASHINGTON ST)

SCALE: 1" = 20' | SHEET OF SHEETS | STA. TO STA.

F.A.P. RTE.	SECTION	COUNTY	TOTAL SHEETS	SHEET NO.
611	104R	HENRY	105	22

CONTRACT NO.

ILLINOIS | FED. AID PROJECT

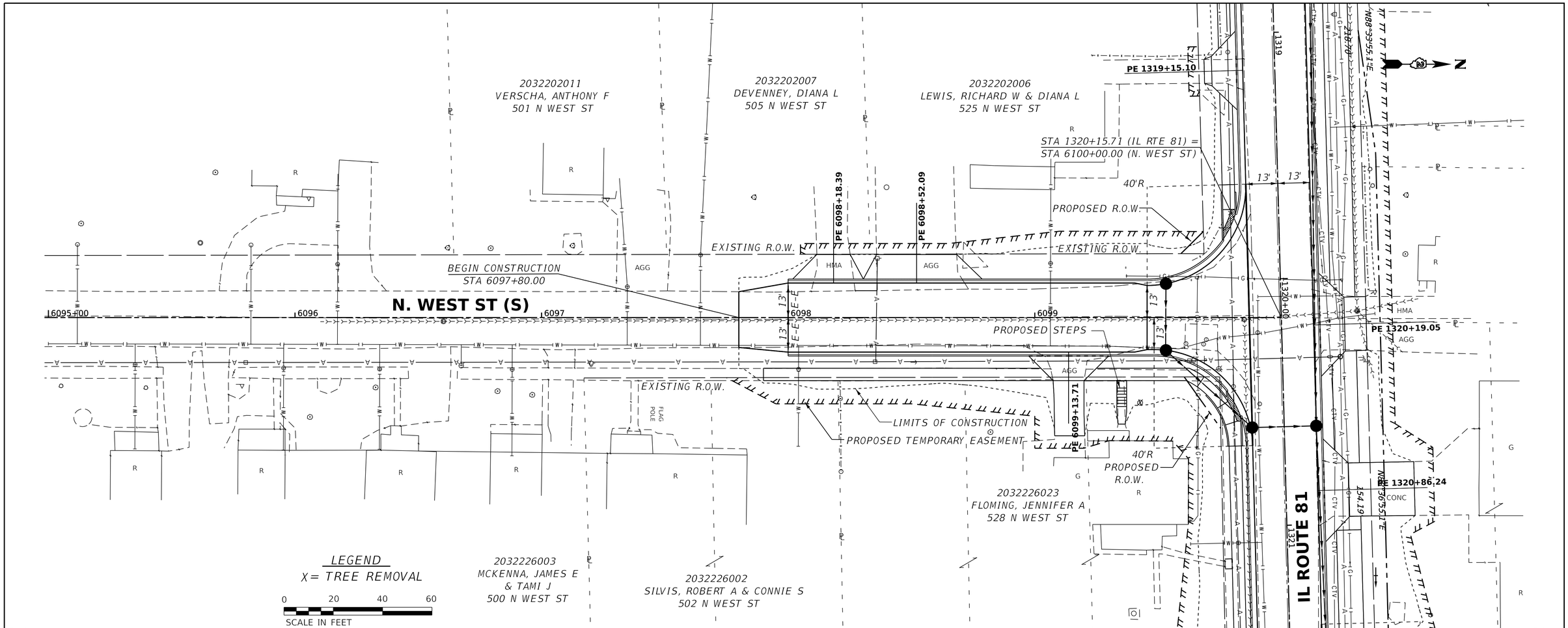

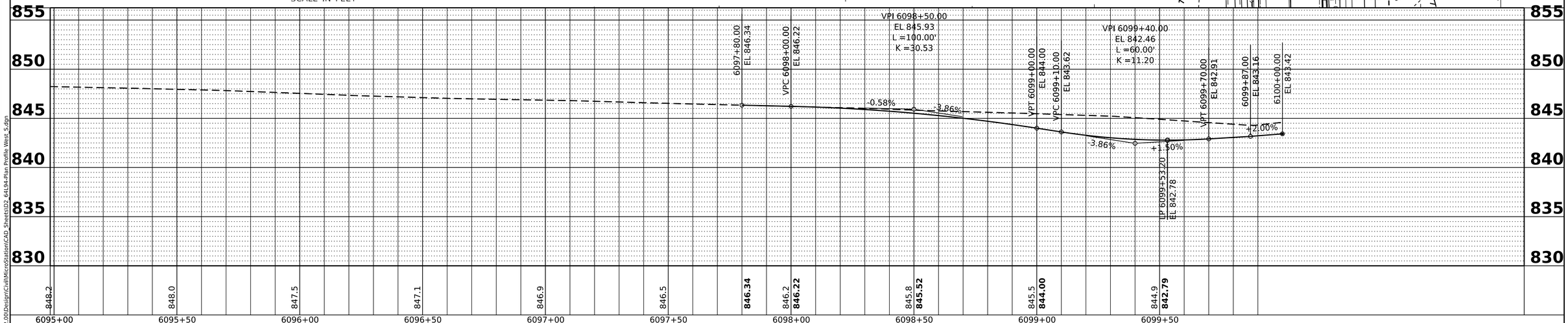

PLAN
NOTE BOOK NO.
SURVEYED
PLOTTED
ALIGNMENT CHECKED
RT. OF WAY CHECKED
CADD FILE NAME
BY
DATE

PROFILE
NOTE BOOK NO.
SURVEYED
PLOTTED
GRADES CHECKED
B.M. NOTED
STRUCTURE NOTAT'NS CH'KD
BY
DATE

MODEL: West Plan [Sheet]
FILE NAME: G:\2020\2001032.00\Design\CivilMicroStation\CAD_Sheets\D2_64L94-Plan Profile West_5.dgn

IMEG
401 E. STATE ST, 4th Floor
ROCKFORD, IL
61104
PH: 815.965.6400
www.imegcorp.com

USER NAME = Marc.A.Personette	DESIGNED -	PATRICK PAUSER	REVISED -	$REVISION 1$
	DRAWN -	PATRICK PAUSER	REVISED -	$REVISION 2$
PLOT SCALE = 0.08333000 ' / in.	CHECKED -	BRAD LANGE	REVISED -	$REVISION 3$
PLOT DATE = 3/7/2023	DATE -	3/7/2023	REVISED -	$REVISION 4$

STATE OF ILLINOIS
DEPARTMENT OF TRANSPORTATION

PLAN & PROFILE
(IL ROUTE 81 /N. WEST ST (S))

SCALE: 1" = 20' | SHEET OF SHEETS | STA. TO STA.

F.A.P. RTE.	SECTION	COUNTY	TOTAL SHEETS	SHEET NO.
611	104R	HENRY	105	23
		CONTRACT NO.		
		ILLINOIS	FED. AID PROJECT	

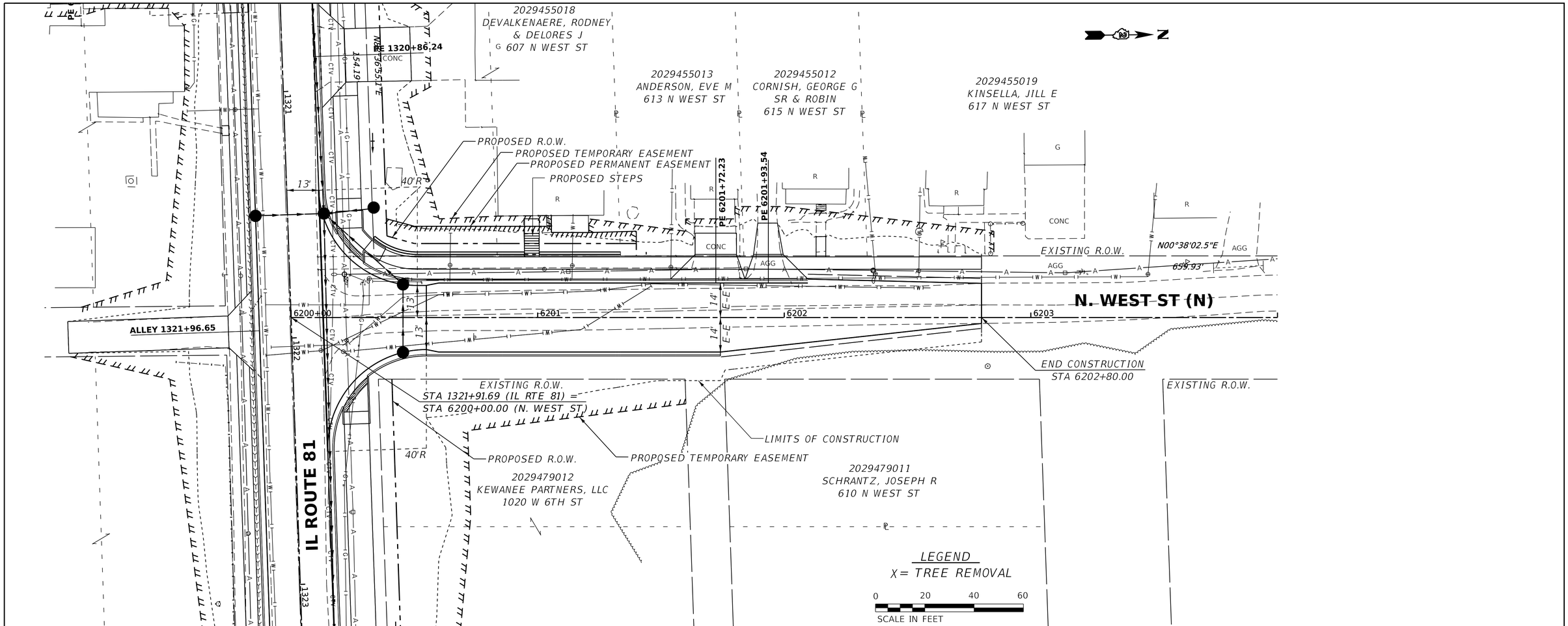

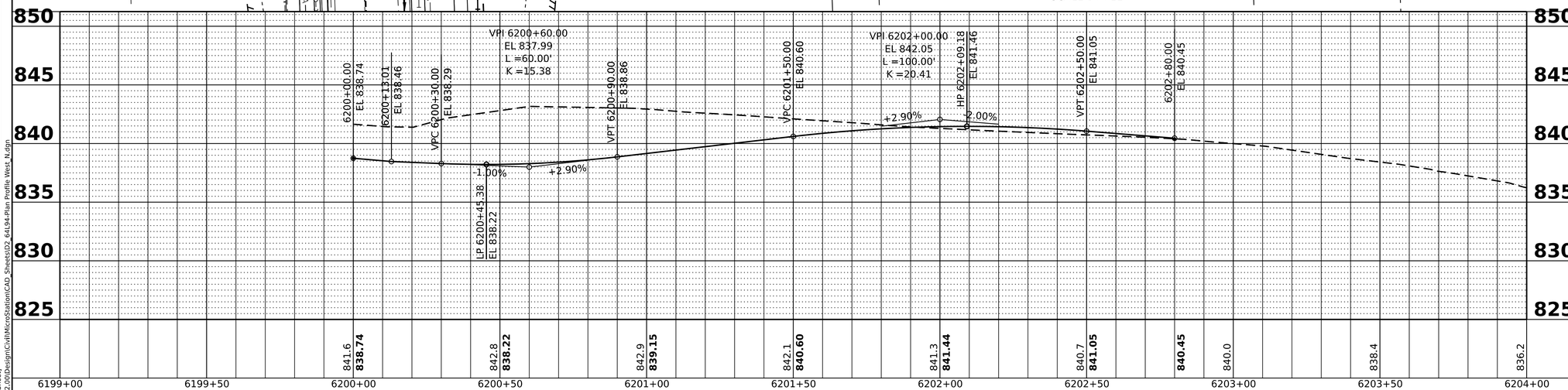

PLAN
SURVEYED
PLOTTED
ALIGNMENT CHECKED
RT. OF WAY CHECKED
CADD FILE NAME
NOTE BOOK
NO.
BY
DATE

PROFILE
SURVEYED
PLOTTED
GRADES CHECKED
B.M. NOTED
STRUCTURE NOTAT'NS CH'KD
NOTE BOOK
NO.
BY
DATE

MODEL: WEST_NORTH - Plan [Sheet]
FILE NAME: G:\2020\20001032.00\Design\Civil\MicroStation\CAD_Sheets\D2_64194-Plan Profile West_N.dgn

IMEG
401 E. STATE ST. 4th Floor
ROCKFORD, IL
61104
PH: 815.965.6400
www.imegcorp.com

USER NAME = Marc.A.Personette	DESIGNED - PATRICK PAUSER	REVISED - $REVISION 1$	
	DRAWN - PATRICK PAUSER	REVISED - $REVISION 2$	
PLOT SCALE = 0.08333000 ' / in.	CHECKED - BRAD LANGE	REVISED - $REVISION 3$	
PLOT DATE = 3/7/2023	DATE - 3/7/2023	REVISED - $REVISION 4$	

STATE OF ILLINOIS
DEPARTMENT OF TRANSPORTATION

PLAN & PROFILE
(IL ROUTE 81 /N. WEST ST (N))

SCALE: 1" = 20' | SHEET OF SHEETS | STA. TO STA.

F.A.P. RTE.	SECTION	COUNTY	TOTAL SHEETS	SHEET NO.
611	104R	HENRY	105	24
		CONTRACT NO.		
		ILLINOIS	FED. AID PROJECT	

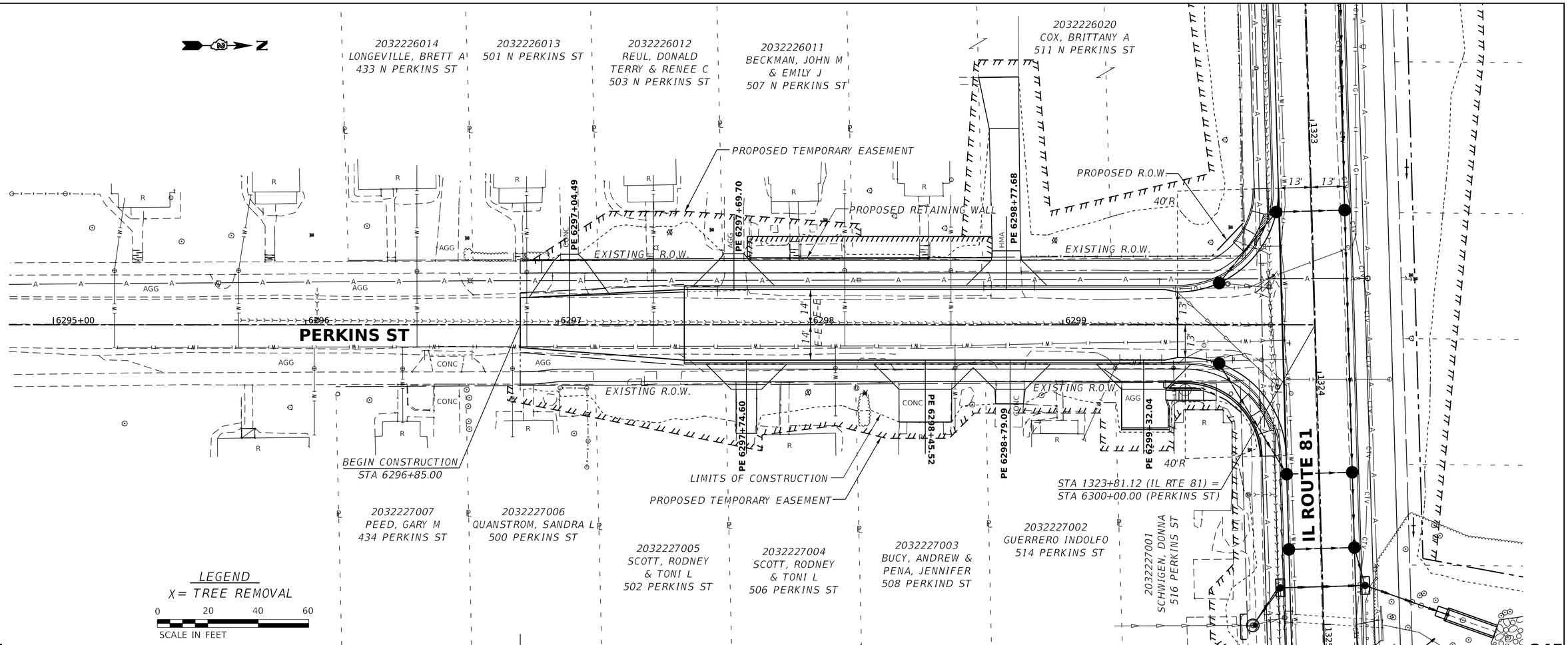

PLAN	BY	DATE
SURVEYED		
PLOTTED		
ALIGNMENT CHECKED		
RT. OF WAY CHECKED		
CADD FILE NAME		
NOTE BOOK NO.		

PROFILE	BY	DATE
SURVEYED		
PLOTTED		
GRADES CHECKED		
B.M. NOTED		
STRUCTURE NOTAT'NS CH'KD		
NOTE BOOK NO.		

MODEL: Perkins Plan [Sheet]
FILE NAME: G:\2020\2001032.00\Design\CivilMicroStation\CAD_Sheets\D2_64L94-Plan Profile Perkins.dgn

IMEG
401 E. STATE ST, 4th Floor
ROCKFORD, IL
61104
PH: 815.965.6400
www.imegcorp.com

USER NAME = Marc.A.Personette	DESIGNED - PATRICK PAUSER	REVISED - $REVISION 1$	
	DRAWN - PATRICK PAUSER	REVISED - $REVISION 2$	
PLOT SCALE = 0.08333000 ' / in.	CHECKED - BRAD LANGE	REVISED - $REVISION 3$	
PLOT DATE = 3/7/2023	DATE - 3/7/2023	REVISED - $REVISION 4$	

STATE OF ILLINOIS
DEPARTMENT OF TRANSPORTATION

PLAN & PROFILE
(IL ROUTE 81 /PERKINS ST)

SCALE: 1" = 20' | SHEET OF SHEETS | STA. TO STA.

F.A.P. RTE.	SECTION	COUNTY	TOTAL SHEETS	SHEET NO.
611	104R	HENRY	105	25
		CONTRACT NO.		
		ILLINOIS	FED. AID PROJECT	

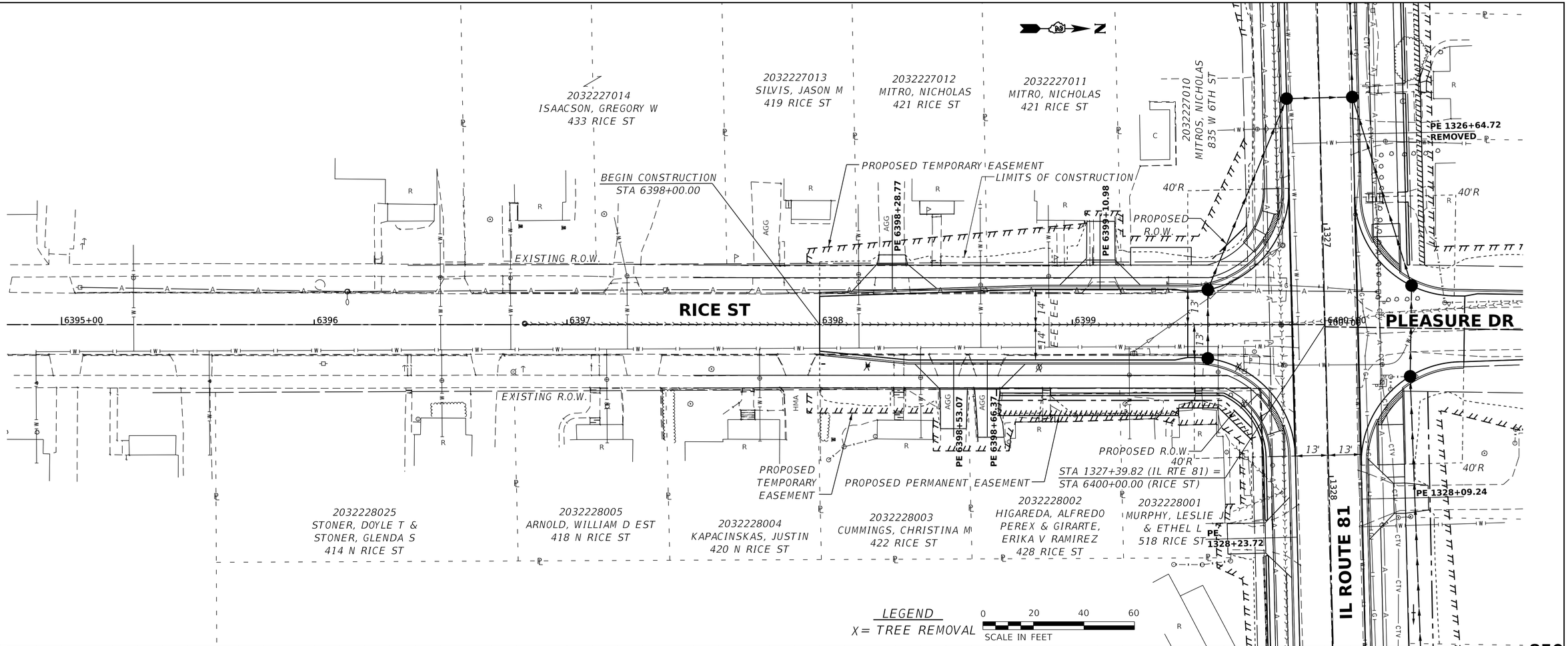

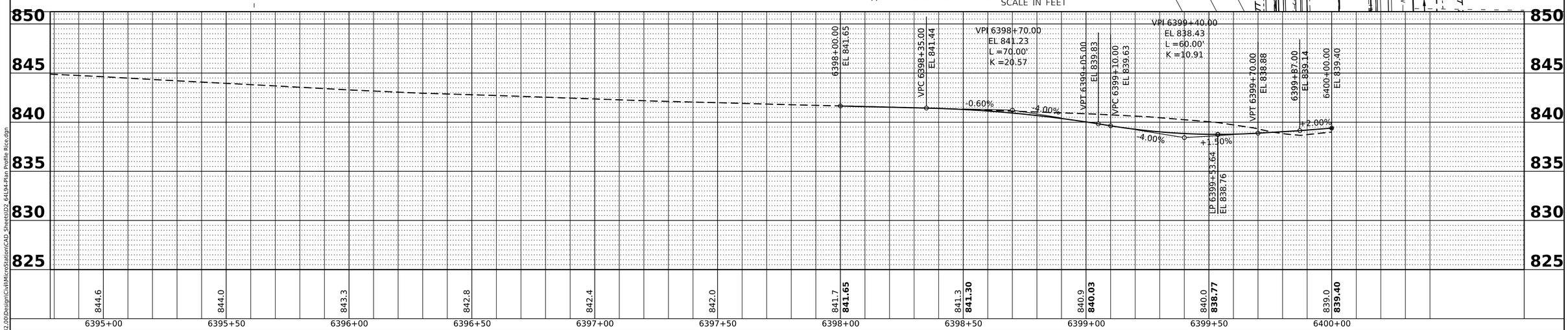

PLAN
SURVEYED
PLOTTED
ALIGNMENT CHECKED
RT. OF WAY CHECKED
CADD FILE NAME
NOTE BOOK
NO.
BY
DATE

PROFILE
SURVEYED
PLOTTED
GRADES CHECKED
B.M. NOTED
STRUCTURE NOTATNS CHKD
NOTE BOOK
NO.
BY
DATE

MODEL: Rice Plan [Sheet]
FILE NAME: G:\2020\20001032.00\Design\Civil\MicroStation\CAD_Sheets\D2_64L94-Plan Profile Rice.dgn

IMEG
401 E. STATE ST, 4th Floor
ROCKFORD, IL
61104
PH: 815,965,6400
www.imegcorp.com

USER NAME = Marc.A.Personette	DESIGNED - PATRICK PAUSER	REVISED - $REVISION 1$	
	DRAWN - PATRICK PAUSER	REVISED - $REVISION 2$	
PLOT SCALE = 0.08333000 ' / in.	CHECKED - BRAD LANGE	REVISED - $REVISION 3$	
PLOT DATE = 3/7/2023	DATE - 3/7/2023	REVISED - $REVISION 4$	

STATE OF ILLINOIS
DEPARTMENT OF TRANSPORTATION

PLAN & PROFILE
(IL ROUTE 81 /RICE ST)

SCALE: 1" = 20' | SHEET OF SHEETS | STA. TO STA.

F.A.P. RTE.	SECTION	COUNTY	TOTAL SHEETS	SHEET NO.
611	104R	HENRY	105	26

CONTRACT NO.

ILLINOIS | FED. AID PROJECT

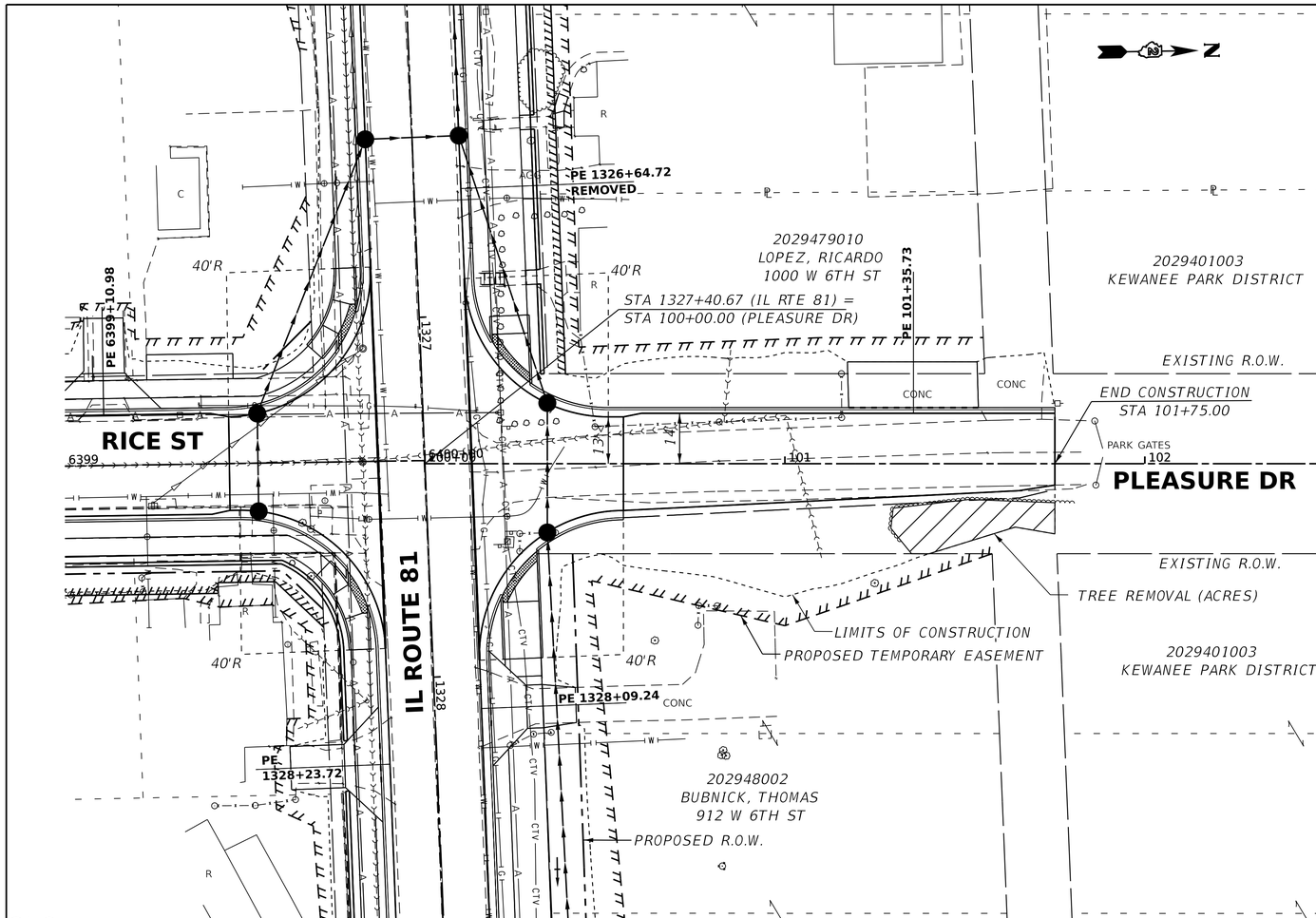

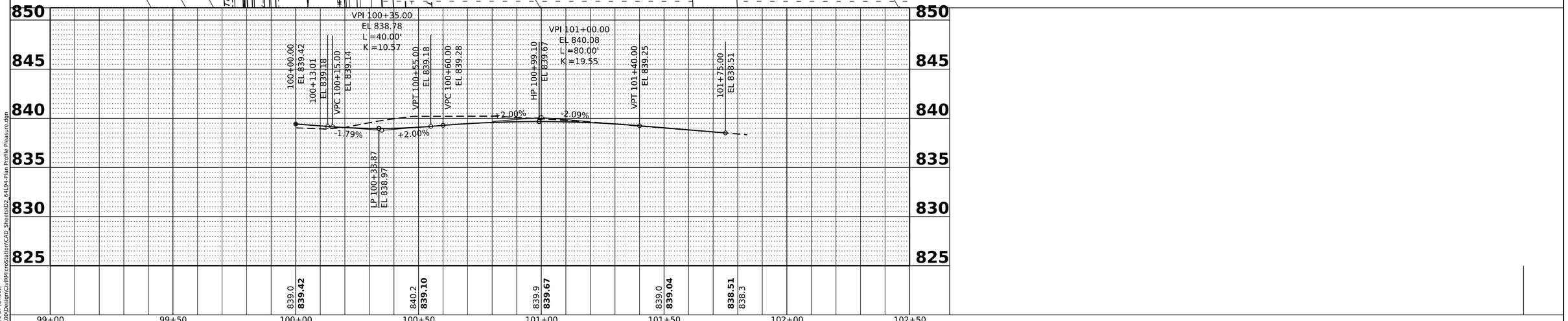

PLAN	BY	DATE
SURVEYED		
PLOTTED		
ALIGNMENT CHECKED		
RT. OF WAY CHECKED		
CADD FILE NAME		
NOTE BOOK NO.		

PROFILE	BY	DATE
SURVEYED		
PLOTTED		
GRADES CHECKED		
B.M. NOTED		
STRUCTURE NOTATNS CH'KD		
NOTE BOOK NO.		

MODEL: PLEASURE_DR - Pleasure Dr [Sheet]
FILE NAME: G:\2020\20001032.00\Design\Civil\MicroStation\CAD_Sheets\02_64L94-Plan Profile Pleasure.dgn

IMEG
401 E. STATE ST, 4th Floor
ROCKFORD, IL
61104
PH: 815.965.6400
www.imegcorp.com

USER NAME = Marc.A.Personette	DESIGNED - PATRICK PAUSER	REVISED - $REVISION 1$	
	DRAWN - PATRICK PAUSER	REVISED - $REVISION 2$	
PLOT SCALE = 0.08333000 ' / in.	CHECKED - BRAD LANGE	REVISED - $REVISION 3$	
PLOT DATE = 3/7/2023	DATE - 3/7/2023	REVISED - $REVISION 4$	

STATE OF ILLINOIS
DEPARTMENT OF TRANSPORTATION

PLAN & PROFILE
(IL ROUTE 81 /PLEASURE DR)

SCALE: 1" = 20' | SHEET OF SHEETS | STA. TO STA.

F.A.P. RTE.	SECTION	COUNTY	TOTAL SHEETS	SHEET NO.
611	104R	HENRY	105	27
		CONTRACT NO.		
		ILLINOIS	FED. AID PROJECT	

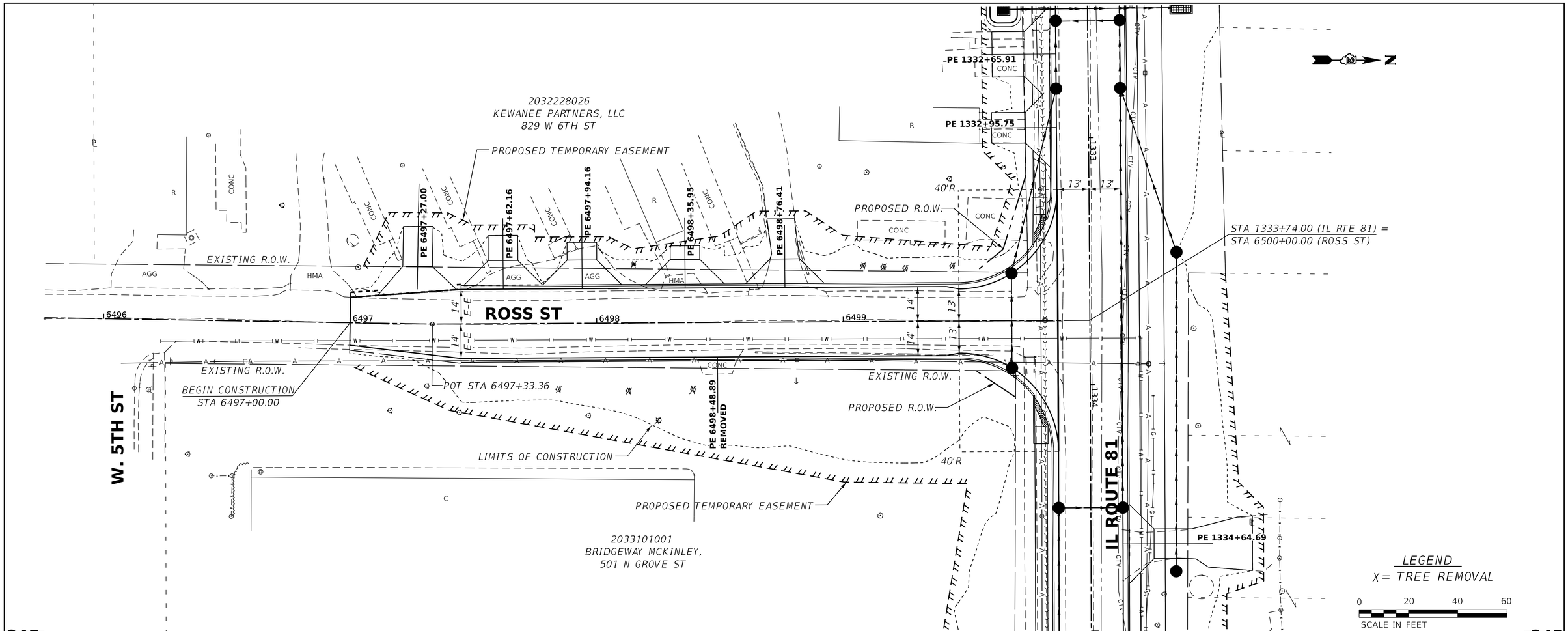

PLAN
NOTE BOOK NO.
SURVEYED
PLOTTED
ALIGNMENT CHECKED
RT. OF WAY CHECKED
CADD FILE NAME
BY
DATE

PROFILE
NOTE BOOK NO.
SURVEYED
PLOTTED
GRADES CHECKED
B.M. NOTED
STRUCTURE NOTAT'NS CH'KD
BY
DATE

MODEL: Ross Plan [Sheet]
FILE NAME: G:\2020\2000\1032.00\Design\Civil\MicroStation\CAD_Sheets\D2_64194-Plan Profile Ross.dgn

IMEG
401 E. STATE ST. 4th Floor
ROCKFORD, IL
61104
PH: 815.965.6400
www.imegcorp.com

USER NAME = Marc.A.Personette	DESIGNED - PATRICK PAUSER	REVISED - $REVISION 1$	STATE OF ILLINOIS DEPARTMENT OF TRANSPORTATION	PLAN & PROFILE (IL ROUTE 81 /ROSS ST)
	DRAWN - PATRICK PAUSER	REVISED - $REVISION 2$		
PLOT SCALE = 0.08333000 ' / in.	CHECKED - BRAD LANGE	REVISED - $REVISION 3$		
PLOT DATE = 3/7/2023	DATE - 3/7/2023	REVISED - $REVISION 4$		SCALE: 1" = 20' SHEET OF SHEETS STA. TO STA.

F.A.P. RTE.	SECTION	COUNTY	TOTAL SHEETS	SHEET NO.
611	104R	HENRY	105	28
		CONTRACT NO.		
		ILLINOIS	FED. AID PROJECT	

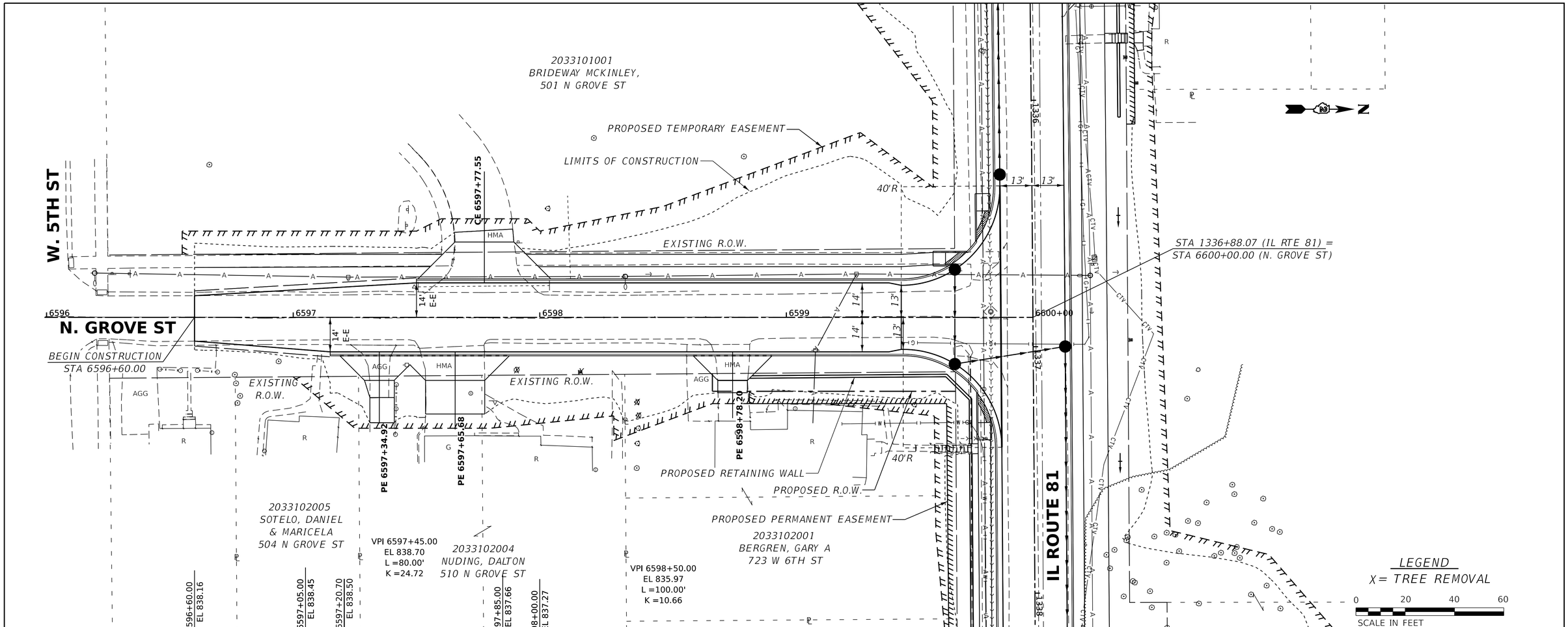

PLAN	BY	DATE
SURVEYED		
PLOTTED		
ALIGNMENT CHECKED		
RT. OF WAY CHECKED		
CADD FILE NAME		
NOTE BOOK		
NO.		

PROFILE	BY	DATE
SURVEYED		
PLOTTED		
GRADES CHECKED		
B.M. NOTED		
STRUCTURE NOTAT'NS CH'KD		
NOTE BOOK		
NO.		

MODEL: Grove Plan [Sheet]
FILE NAME: G:\2020\2000\1032.00\Design\Civil\MicroStation\CAD_Sheets\D2_64194-Plan Profle Grove.dgn

IMEG
401 E. STATE ST. 4th Floor
ROCKFORD, IL
61104
PH: 815.965.6400
www.imegcorp.com

USER NAME = Marc.A.Personette	DESIGNED - PATRICK PAUSER	REVISED - $REVISION 1$	STATE OF ILLINOIS DEPARTMENT OF TRANSPORTATION	PLAN & PROFILE (IL ROUTE 81 /N. GROVE ST)	F.A.P. RTE. 611 / SECTION 104R / COUNTY HENRY / TOTAL SHEETS 105 / SHEET NO. 29
	DRAWN - PATRICK PAUSER	REVISED - $REVISION 2$			CONTRACT NO.
PLOT SCALE = 0.08333000 ' / in.	CHECKED - BRAD LANGE	REVISED - $REVISION 3$		SCALE: 1" = 20' / SHEET OF SHEETS / STA. TO STA.	ILLINOIS / FED. AID PROJECT
PLOT DATE = 3/7/2023	DATE - 3/7/2023	REVISED - $REVISION 4$			

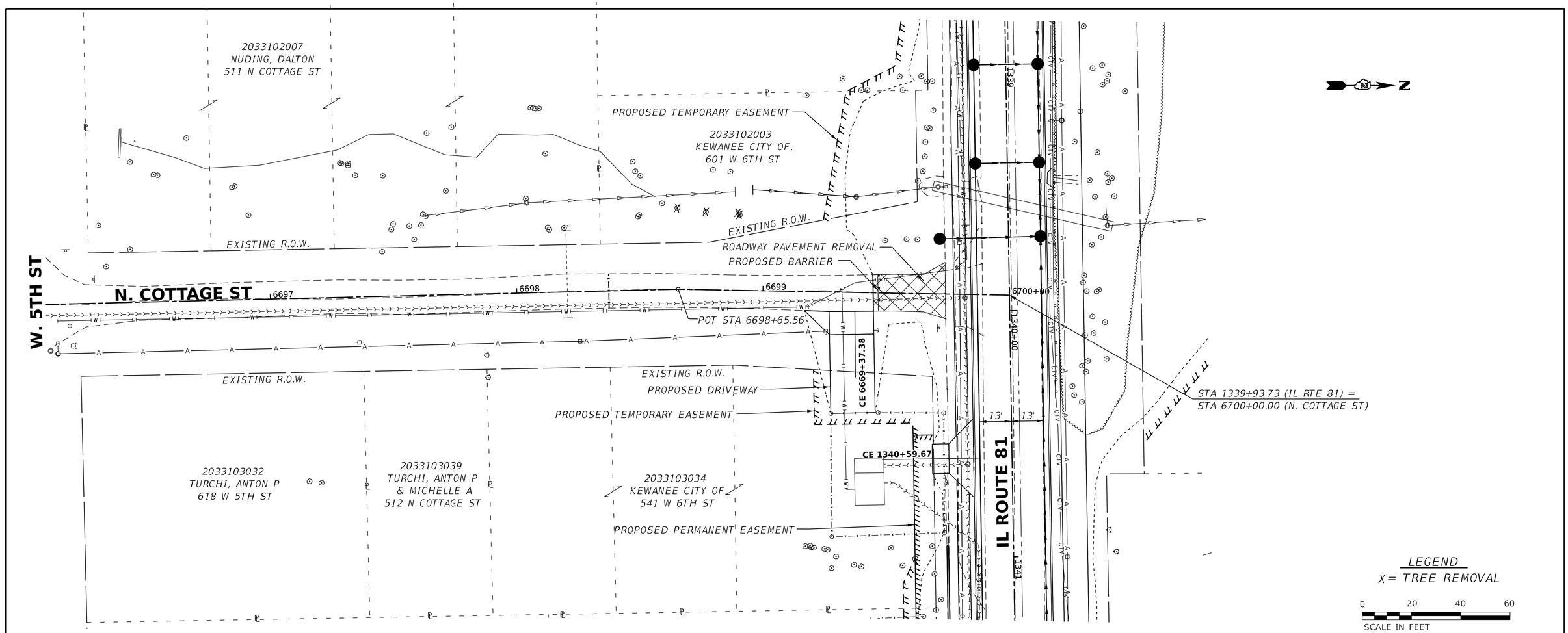

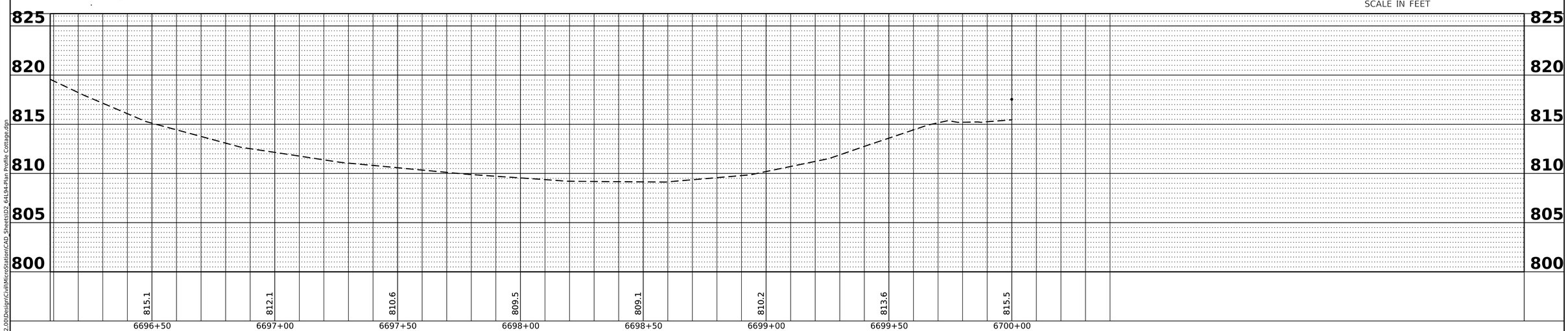

PLAN	BY	DATE
SURVEYED		
PLOTTED		
ALIGNMENT CHECKED		
RT. OF WAY CHECKED		
CADD FILE NAME		
NOTE BOOK		
NO.		

PROFILE	BY	DATE
SURVEYED		
PLOTTED		
GRADES CHECKED		
B.M. NOTED		
STRUCTURE NOTAT'NS CH'KD		
NOTE BOOK		
NO.		

MODEL: Cottage Plan [Sheet]
FILE NAME: G:\2020\2000\1032.00\Design\Civil\MicroStation\CAD_Sheets\D2_64194-Plan Profile Cottage.dgn

IMEG
401 E. STATE ST. 4th Floor
ROCKFORD, IL
61104
PH: 815.965.6400
www.imegcorp.com

USER NAME = Marc.A.Personette	DESIGNED - PATRICK PAUSER	REVISED - $REVISION 1$	
	DRAWN - PATRICK PAUSER	REVISED - $REVISION 2$	
PLOT SCALE = 0.08333000 ' / in.	CHECKED - BRAD LANGE	REVISED - $REVISION 3$	
PLOT DATE = 3/7/2023	DATE - 3/7/2023	REVISED - $REVISION 4$	

STATE OF ILLINOIS
DEPARTMENT OF TRANSPORTATION

PLAN & PROFILE
(IL ROUTE 81 /N. COTTAGE ST)

SCALE: 1" = 20' | SHEET OF SHEETS | STA. TO STA.

F.A.P. RTE.	SECTION	COUNTY	TOTAL SHEETS	SHEET NO.
611	104R	HENRY	105	30
		CONTRACT NO.		
		ILLINOIS	FED. AID PROJECT	