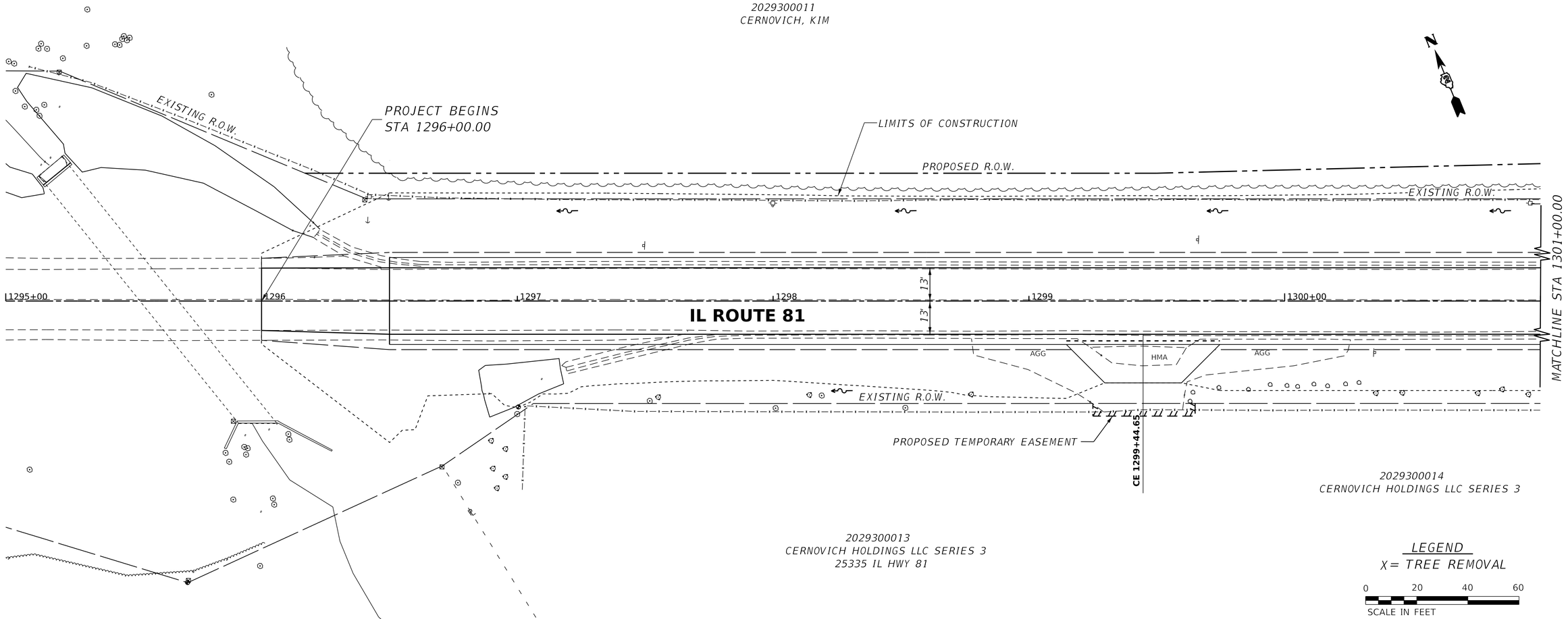

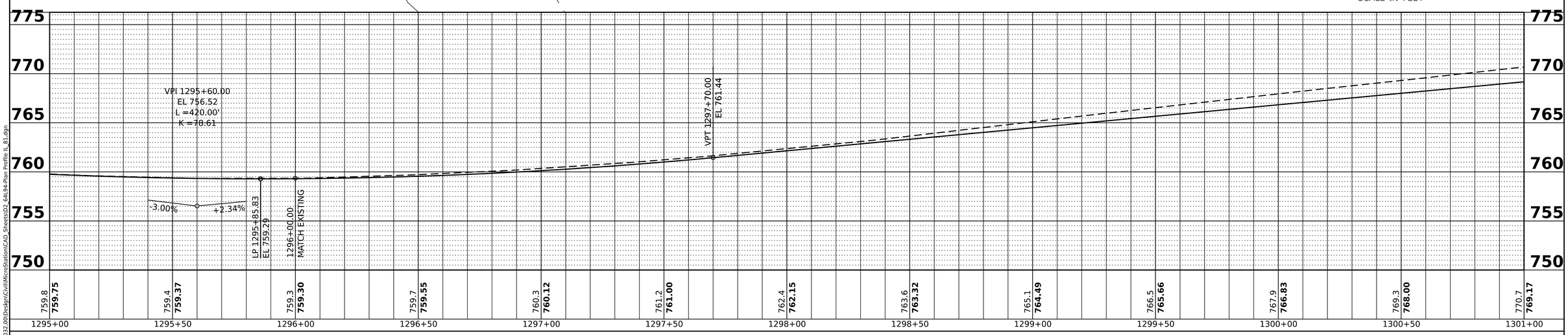

PLAN		BY	DATE
SURVEYED			
PLOTTED			
ALIGNMENT CHECKED			
RT. OF WAY CHECKED			
CADD FILE NAME			
NOTE BOOK NO.			

PROFILE		BY	DATE
SURVEYED			
PLOTTED			
GRADES CHECKED			
B.M. NOTED			
STRUCTURE NOTAT'NS CH'KD			
NOTE BOOK NO.			

MODEL: Plan 64 [Sheet]
FILE NAME: G:\2020\2020010032.00\Design\Civil\MicroStation\CAD_Sheets\D2_64L94-Plan Profile IL_81.dgn

IMEG
401 E. STATE ST. 4th Floor
ROCKFORD, IL
61104
PH: 815.965.6400
www.imegcorp.com

USER NAME = Marc.A.Personette	DESIGNED - PATRICK PAUSER	REVISED - $REVISION 1$	STATE OF ILLINOIS DEPARTMENT OF TRANSPORTATION	PLAN & PROFILE (IL ROUTE 81)	
	DRAWN - PATRICK PAUSER	REVISED - $REVISION 2$			
PLOT SCALE = 0.08333000 ' / in.	CHECKED - BRAD LANGE	REVISED - $REVISION 3$			
PLOT DATE = 3/7/2023	DATE - 3/7/2023	REVISED - $REVISION 4$		SCALE: 1" = 20' SHEET OF SHEETS STA. TO STA.	

F.A.P. RTE.	SECTION	COUNTY	TOTAL SHEETS	SHEET NO.
611	104R	HENRY	105	9
		CONTRACT NO.		
		ILLINOIS	FED. AID PROJECT	

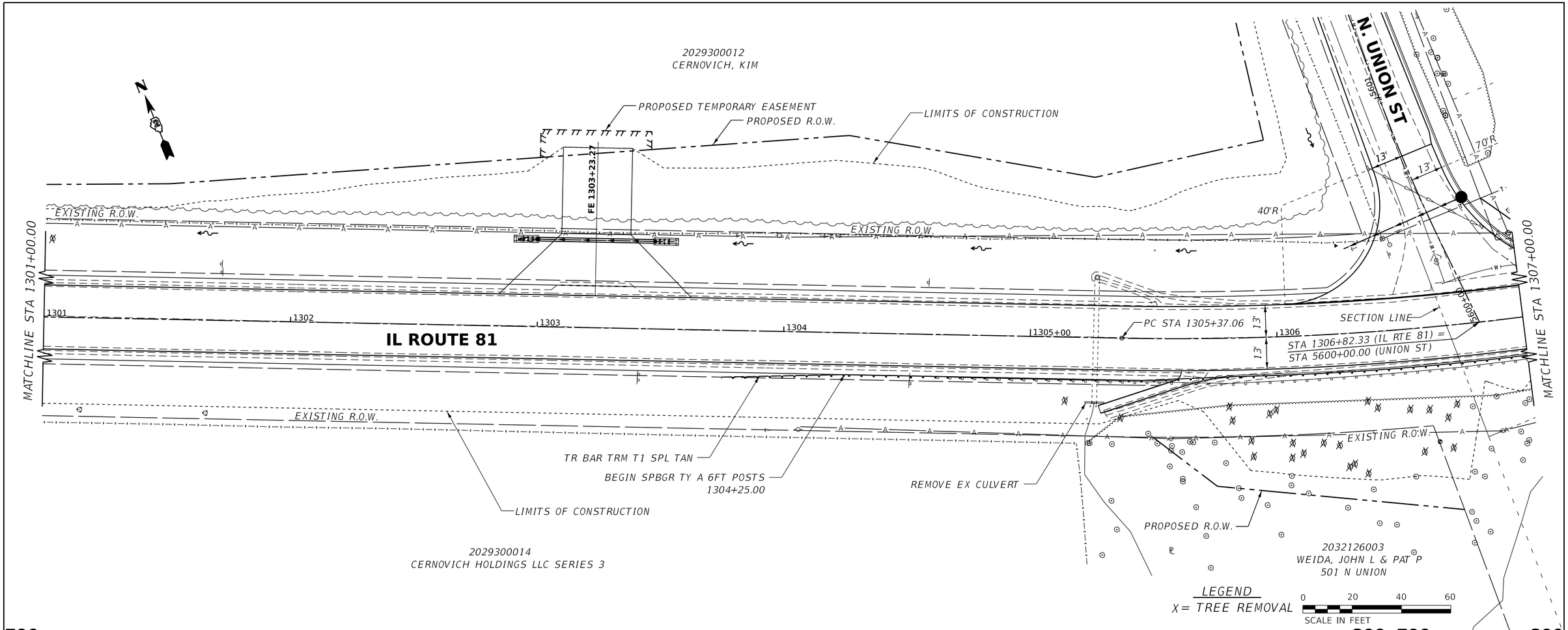

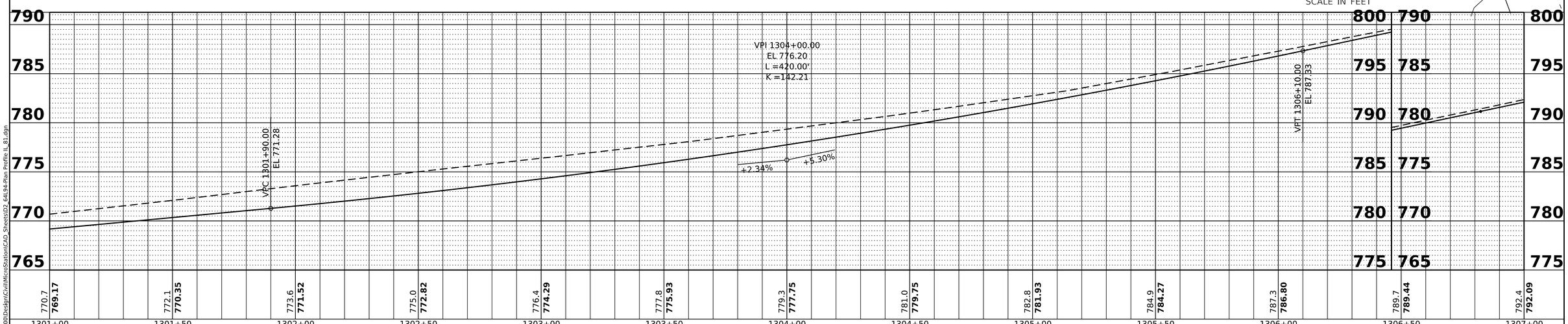

PLAN	BY	DATE
SURVEYED		
PLOTTED		
ALIGNMENT CHECKED		
RT. OF WAY CHECKED		
CADD FILE NAME		
NOTE BOOK NO.		

PROFILE	BY	DATE
SURVEYED		
PLOTTED		
GRADES CHECKED		
B.M. NOTED		
STRUCTURE NOTAT'NS CHK'D		
NOTE BOOK NO.		

MODEL: Plan 65 [Sheet]
FILE NAME: G:\2020\20001032.00\Design\Civil\MicroStation\CAD_Sheets\D2_64L94-Plan Profile IL_81.dgn

IMEG
401 E. STATE ST. 4th Floor
ROCKFORD, IL 61104
PH: 815.965.6400
www.imegcorp.com

USER NAME = Marc.A.Personette	DESIGNED - PATRICK PAUSER	REVISED - $REVISION 1$	
	DRAWN - PATRICK PAUSER	REVISED - $REVISION 2$	
PLOT SCALE = 0.08333000 ' / in.	CHECKED - BRAD LANGE	REVISED - $REVISION 3$	
PLOT DATE = 3/7/2023	DATE - 3/7/2023	REVISED - $REVISION 4$	

STATE OF ILLINOIS
DEPARTMENT OF TRANSPORTATION

PLAN & PROFILE
(IL ROUTE 81)

SCALE: 1" = 20' | SHEET OF SHEETS | STA. TO STA.

F.A.P. RTE.	SECTION	COUNTY	TOTAL SHEETS	SHEET NO.
611	104R	HENRY	105	10

CONTRACT NO.

ILLINOIS | FED. AID PROJECT

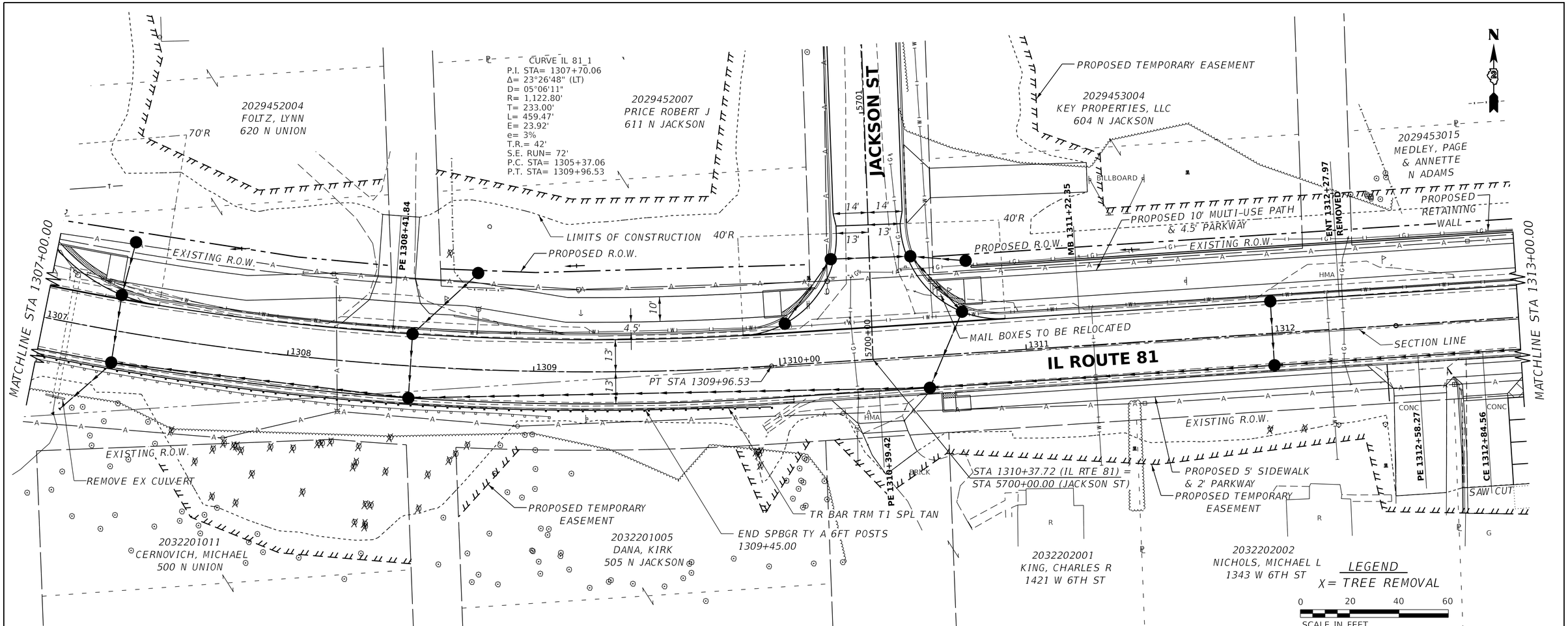

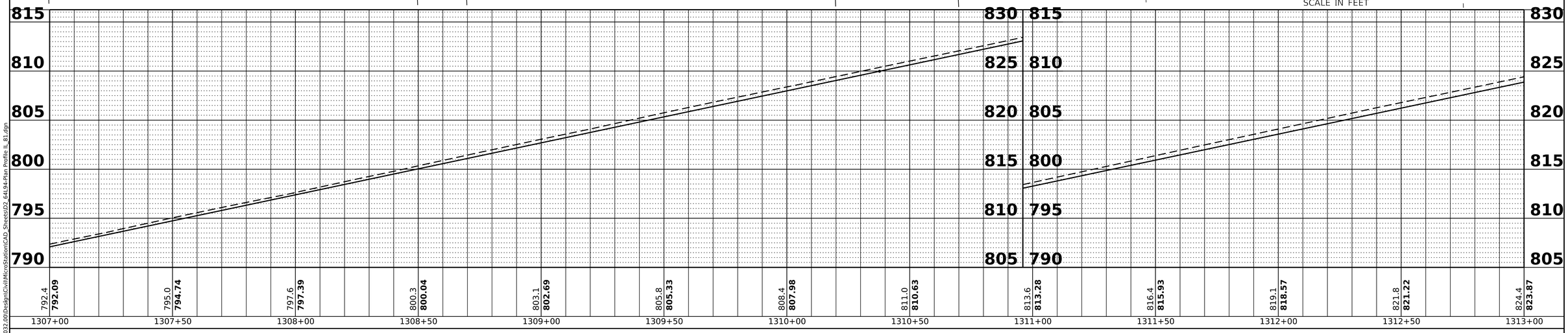

PLAN
NOTE BOOK NO.
SURVEYED
PLOTTED
ALIGNMENT CHECKED
RT. OF WAY CHECKED
CADD FILE NAME
BY
DATE

PROFILE
NOTE BOOK NO.
SURVEYED
PLOTTED
GRADES CHECKED
B.M. NOTED
STRUCTURE NOTAT'NS CH'KD
BY
DATE

MODEL: Plan 66 [Sheet]
FILE NAME: G:\2020\2020010032.00\Design\Civil\MicroStation\CAD_Sheets\D2_64194-Plan Profile IL_81.dgn

IMEG
401 E. STATE ST. 4th Floor
ROCKFORD, IL
61104
PH: 815.965.6400
www.imegcorp.com

USER NAME = Marc.A.Personette	DESIGNED -	PATRICK PAUSER	REVISED -	$REVISION 1$	
	DRAWN -	PATRICK PAUSER	REVISED -	$REVISION 2$	
PLOT SCALE = 0.083330 ' / in.	CHECKED -	BRAD LANGE	REVISED -	$REVISION 3$	
PLOT DATE = 3/7/2023	DATE -	3/7/2023	REVISED -	$REVISION 4$	

STATE OF ILLINOIS
DEPARTMENT OF TRANSPORTATION

PLAN & PROFILE
(IL ROUTE 81)

SCALE: 1" = 20' | SHEET OF SHEETS | STA. TO STA.

F.A.P. RTE.	SECTION	COUNTY	TOTAL SHEETS	SHEET NO.
611	104R	HENRY	105	11
		CONTRACT NO.		
		ILLINOIS	FED. AID PROJECT	

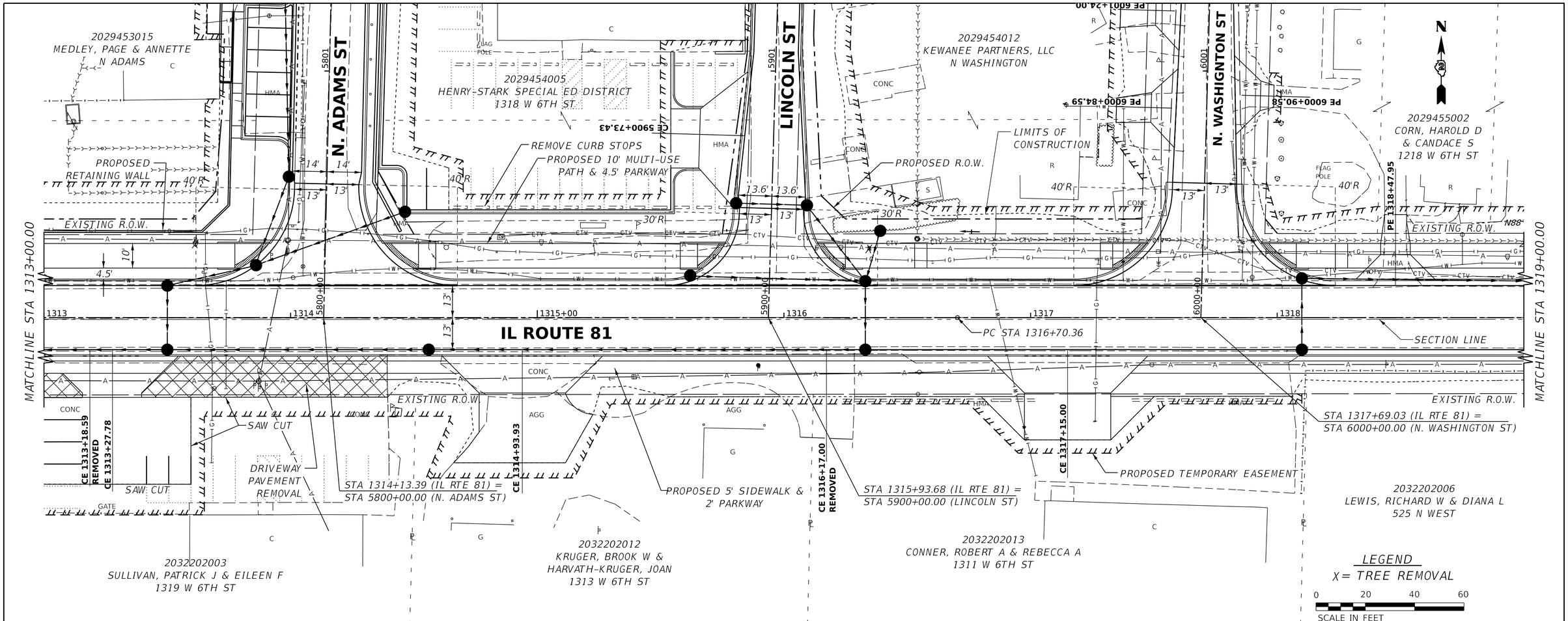

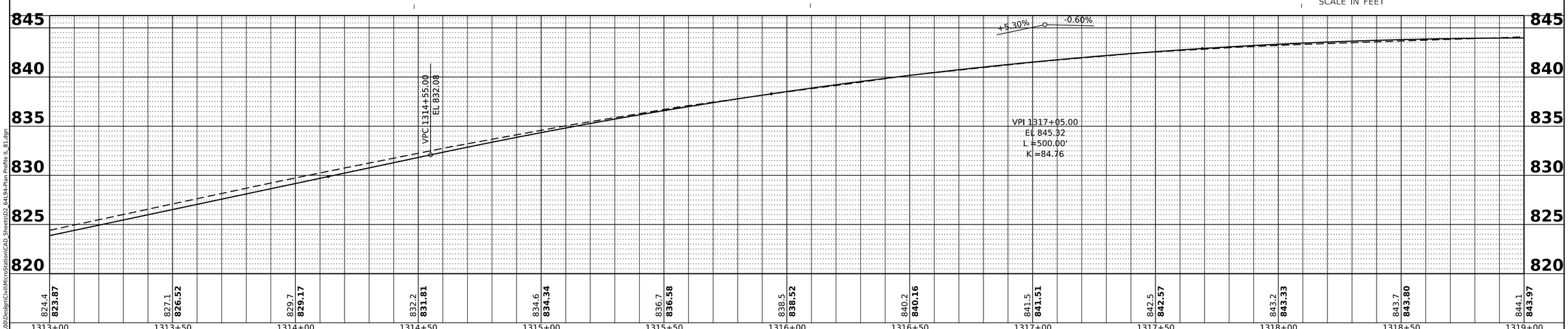

PLAN — SURVEYED / PLOTTED / ALIGNMENT CHECKED / RT. OF WAY CHECKED / CADD FILE NAME — NOTE BOOK NO. — BY — DATE

PROFILE — SURVEYED / PLOTTED / GRADES CHECKED / B.M. NOTED / STRUCTURE NOTAT'NS CH'KD — NOTE BOOK NO. — BY — DATE

MODEL: Plan 67 [Sheet]
FILE NAME: G:\2020\2001032.00\Design\Civil\MicroStation\CAD_Sheets\D2_641-94-Plan Profile IL_81.dgn

IMEG
401 E. STATE ST. 4th Floor
ROCKFORD, IL
61104
PH: 815.965.6400
www.imegcorp.com

USER NAME = Marc.A.Personette	DESIGNED - PATRICK PAUSER	REVISED - $REVISION 1$	
	DRAWN - PATRICK PAUSER	REVISED - $REVISION 2$	
PLOT SCALE = 0.08333000 ' / in.	CHECKED - BRAD LANGE	REVISED - $REVISION 3$	
PLOT DATE = 3/7/2023	DATE - 3/7/2023	REVISED - $REVISION 4$	

STATE OF ILLINOIS
DEPARTMENT OF TRANSPORTATION

PLAN & PROFILE
(IL ROUTE 81)

SCALE: 1" = 20' | SHEET OF SHEETS | STA. TO STA.

F.A.P. RTE.	SECTION	COUNTY	TOTAL SHEETS	SHEET NO.
611	104R	HENRY	105	12

CONTRACT NO.

ILLINOIS | FED. AID PROJECT

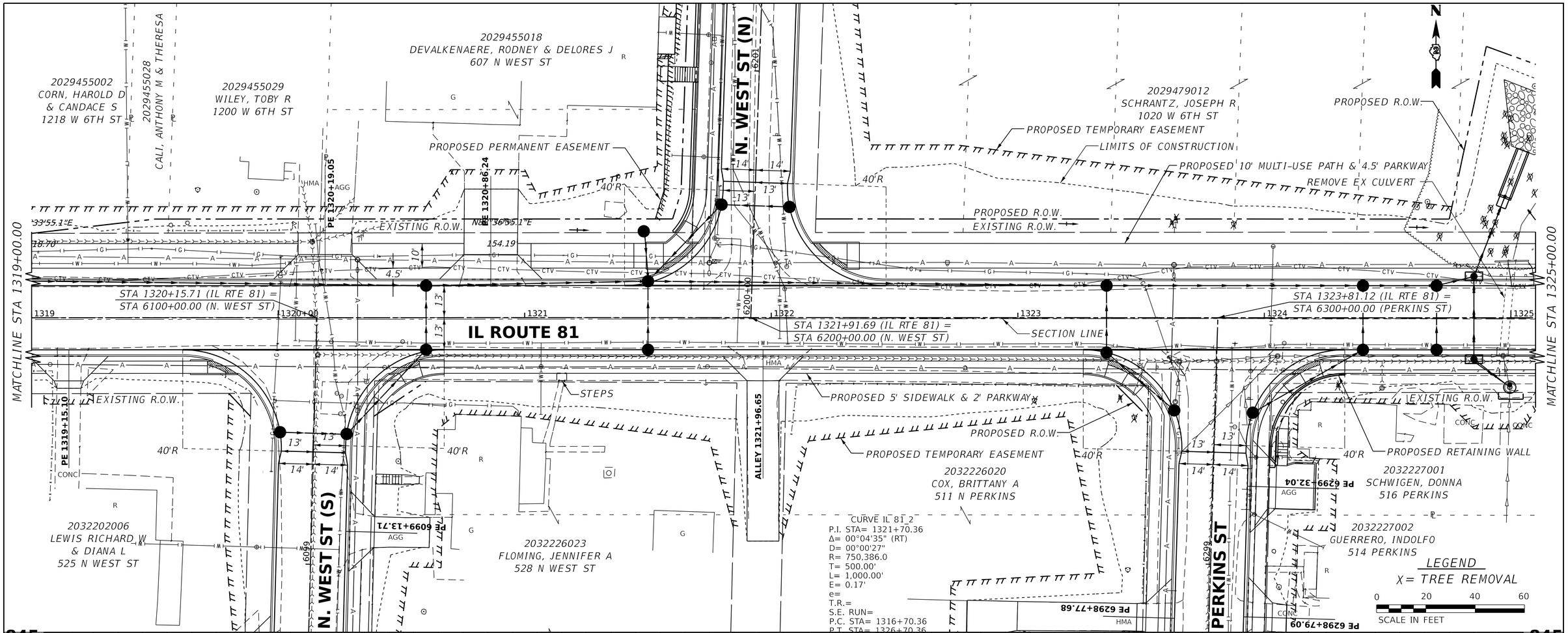

PLAN	BY	DATE
SURVEYED		
PLOTTED		
ALIGNMENT CHECKED		
RT. OF WAY CHECKED		
CADD FILE NAME		
NOTE BOOK NO.		

PROFILE	BY	DATE
SURVEYED		
PLOTTED		
GRADES CHECKED		
B.M. NOTED		
STRUCTURE NOTAT'NS CH'KD		
NOTE BOOK NO.		

MODEL: Plan 68 [Sheet]
FILE NAME: G:\2020\20001032.00\Design\CivilMicroStation\CAD_Sheets\02_64L94-Plan Profile IL_81.dgn

IMEG
401 E. STATE ST. 4th Floor
ROCKFORD, IL
61104
PH: 815.965.6400
www.imegcorp.com

USER NAME = Marc.A.Personette	DESIGNED - PATRICK PAUSER	REVISED - $REVISION 1$	
	DRAWN - PATRICK PAUSER	REVISED - $REVISION 2$	
PLOT SCALE = 0.08333000 ' / in.	CHECKED - BRAD LANGE	REVISED - $REVISION 3$	
PLOT DATE = 3/7/2023	DATE - 3/7/2023	REVISED - $REVISION 4$	

STATE OF ILLINOIS
DEPARTMENT OF TRANSPORTATION

PLAN & PROFILE
(IL ROUTE 81)

SCALE: 1" = 20' | SHEET OF SHEETS | STA. TO STA.

F.A.P. RTE.	SECTION	COUNTY	TOTAL SHEETS	SHEET NO.
611	104R	HENRY	105	13
		CONTRACT NO.		
		ILLINOIS	FED. AID PROJECT	

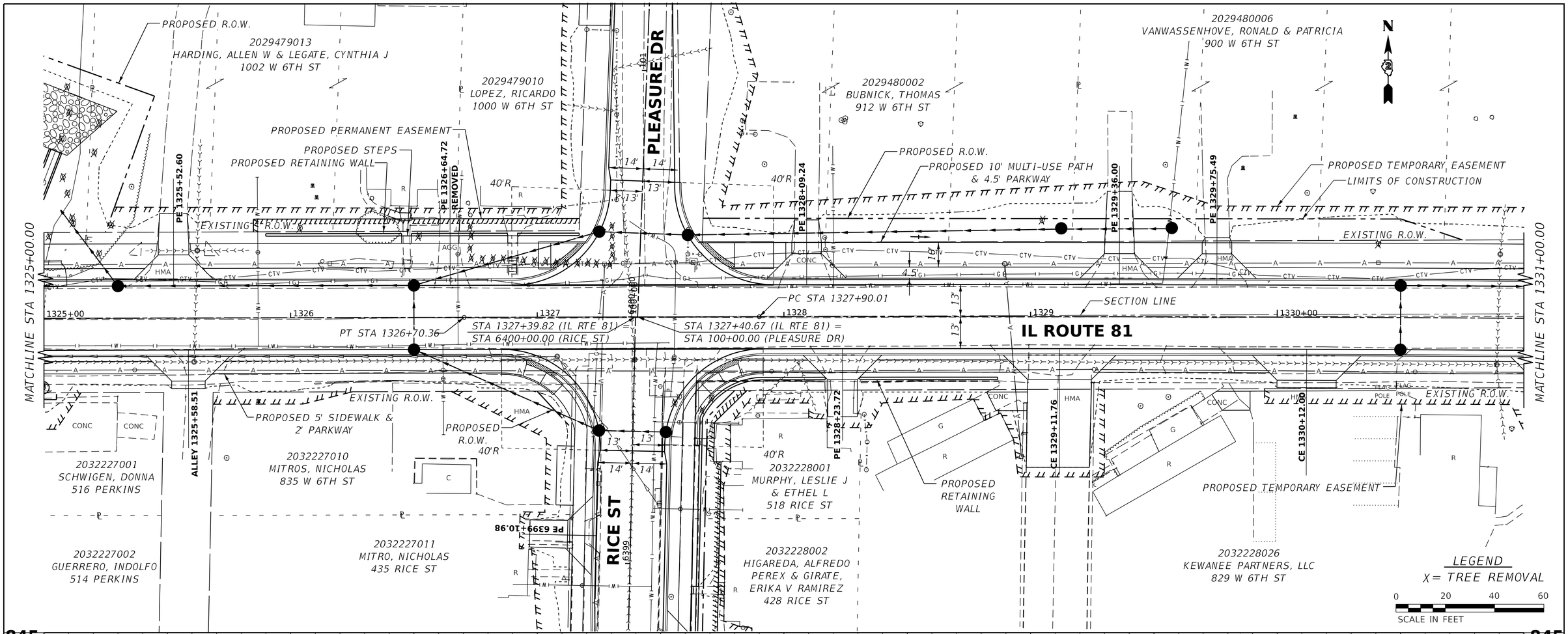

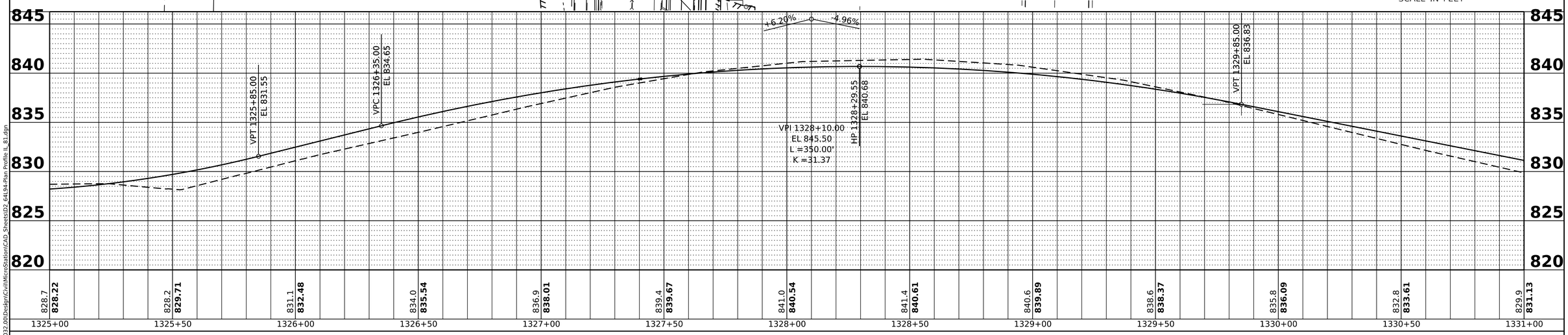

PLAN		BY	DATE
SURVEYED			
PLOTTED			
ALIGNMENT CHECKED			
RT. OF WAY CHECKED			
CADD FILE NAME			
NOTE BOOK NO.			

PROFILE		BY	DATE
SURVEYED			
PLOTTED			
GRADES CHECKED			
B.M. NOTED			
STRUCTURE NOTATNS CHKD			
NOTE BOOK NO.			

MODEL: Plan 69 [Sheet]
FILE NAME: G:\2020\20001032.00\Design\Civil\MicroStation\CAD_Sheets\D2_64L94-Plan Profile IL_81.dgn

IMEG
401 E. STATE ST. 4th Floor
ROCKFORD, IL
61104
PH: 815.965.6400
www.imegcorp.com

USER NAME = Marc.A.Personette	DESIGNED - PATRICK PAUSER	REVISED - $REVISION 1$	
	DRAWN - PATRICK PAUSER	REVISED - $REVISION 2$	
PLOT SCALE = 0.08333000 ' / in.	CHECKED - BRAD LANGE	REVISED - $REVISION 3$	
PLOT DATE = 3/7/2023	DATE - 3/7/2023	REVISED - $REVISION 4$	

STATE OF ILLINOIS
DEPARTMENT OF TRANSPORTATION

PLAN & PROFILE
(IL ROUTE 81)

SCALE: 1" = 20' | SHEET OF SHEETS | STA. TO STA.

F.A.P. RTE.	SECTION	COUNTY	TOTAL SHEETS	SHEET NO.
611	104R	HENRY	105	14

CONTRACT NO.

ILLINOIS | FED. AID PROJECT

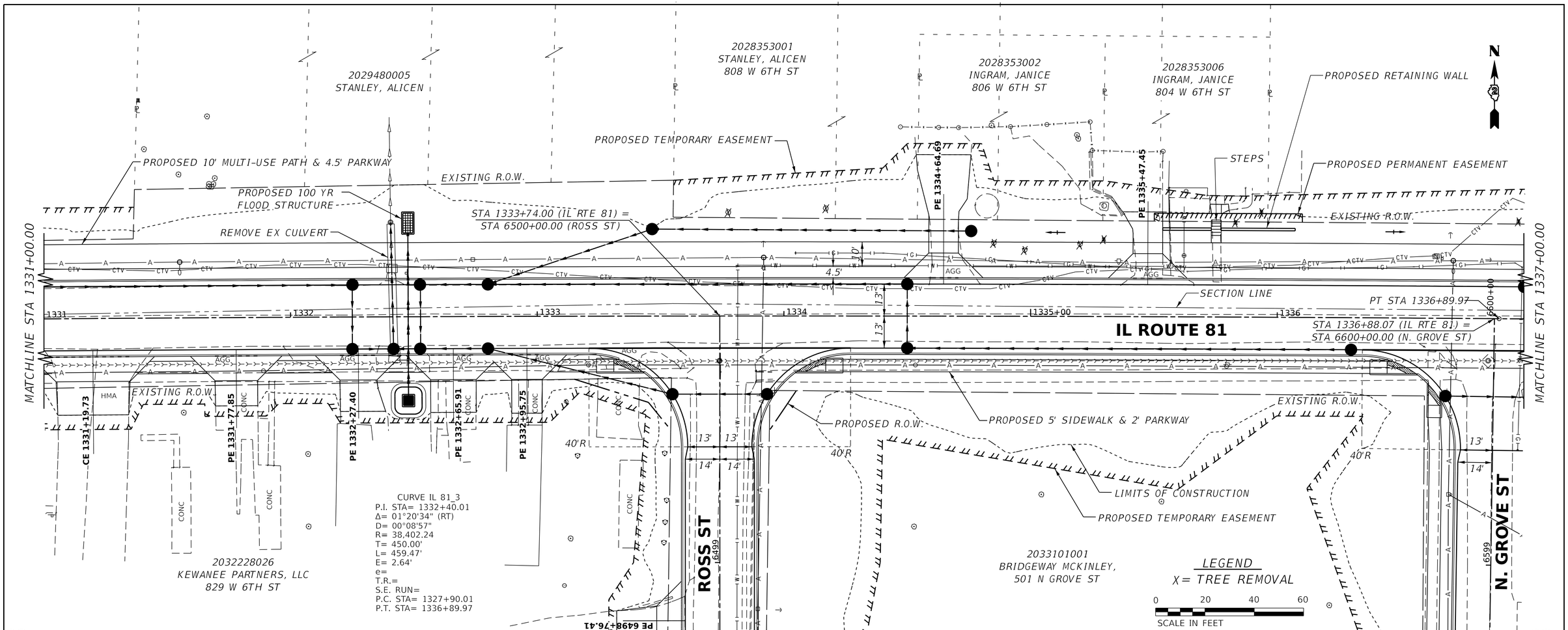

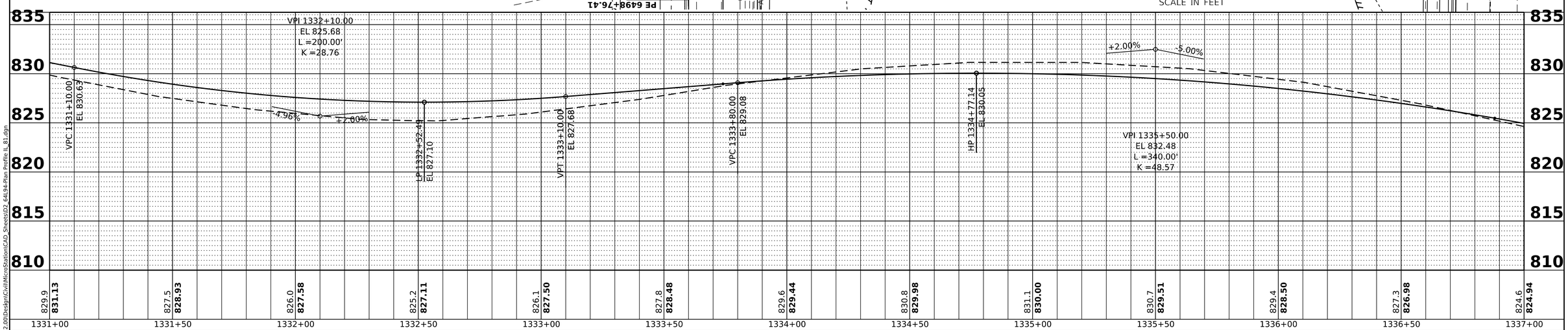

PLAN	BY	DATE
SURVEYED		
PLOTTED		
ALIGNMENT CHECKED		
RT. OF WAY CHECKED		
CADD FILE NAME		
NOTE BOOK		
NO.		

PROFILE	BY	DATE
SURVEYED		
PLOTTED		
GRADES CHECKED		
B.M. NOTED		
STRUCTURE NOTATNS CHKD		
NOTE BOOK		
NO.		

MODEL: Plan 70 [Sheet]
FILE NAME: G:\2020\20001032.00\Design\Civil\MicroStation\CAD_Sheets\D2_64L94-Plan Profile IL 81.dgn

IMEG
401 E. STATE ST. 4th Floor
ROCKFORD, IL
61104
PH: 815.965.6400
www.imegcorp.com

USER NAME = Marc.A.Personette	DESIGNED - PATRICK PAUSER	REVISED - $REVISION 1$	
	DRAWN - PATRICK PAUSER	REVISED - $REVISION 2$	
PLOT SCALE = 0.08333000 ' / in.	CHECKED - BRAD LANGE	REVISED - $REVISION 3$	
PLOT DATE = 3/7/2023	DATE - 3/7/2023	REVISED - $REVISION 4$	

STATE OF ILLINOIS
DEPARTMENT OF TRANSPORTATION

PLAN & PROFILE
(IL ROUTE 81)

SCALE: 1" = 20' | SHEET OF SHEETS | STA. TO STA.

F.A.P. RTE.	SECTION	COUNTY	TOTAL SHEETS	SHEET NO.
611	104R	HENRY	105	15
		CONTRACT NO.		
		ILLINOIS	FED. AID PROJECT	

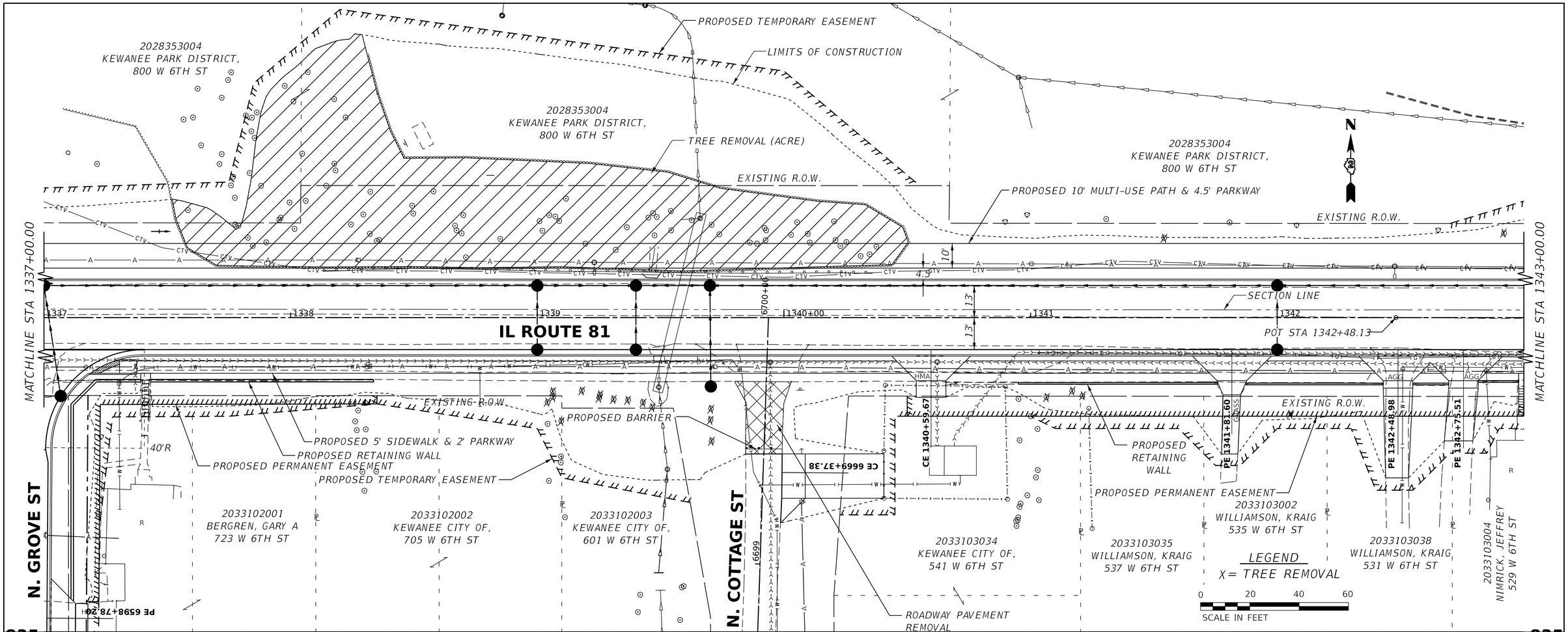

PLAN	SURVEYED	PLOTTED	ALIGNMENT CHECKED	RT. OF WAY CHECKED	CADD FILE NAME	NOTE BOOK NO.	BY	DATE

PROFILE	SURVEYED	PLOTTED	GRADES CHECKED	B.M. NOTED	STRUCTURE NOTAT'NS CH'KD	NOTE BOOK NO.	BY	DATE

MODEL: Plan 71 [Sheet]
FILE NAME: G:\2020\20001032.00\Design\CivilMicroStation\CAD_Sheets\D2_64L94-Plan Profile IL_81.dgn

IMEG
401 E. STATE ST. 4th Floor
ROCKFORD, IL
61104
PH: 815.965.6400
www.imegcorp.com

USER NAME = Marc.A.Personette	DESIGNED - PATRICK PAUSER	REVISED - $REVISION 1$	STATE OF ILLINOIS DEPARTMENT OF TRANSPORTATION	PLAN & PROFILE (IL ROUTE 81)	
	DRAWN - PATRICK PAUSER	REVISED - $REVISION 2$			
PLOT SCALE = 0.08333000 ' / in.	CHECKED - BRAD LANGE	REVISED - $REVISION 3$		SCALE: 1" = 20' SHEET OF SHEETS STA. TO STA.	
PLOT DATE = 3/7/2023	DATE - 3/7/2023	REVISED - $REVISION 4$			

F.A.P. RTE.	SECTION	COUNTY	TOTAL SHEETS	SHEET NO.
611	104R	HENRY	105	16
		CONTRACT NO.		
		ILLINOIS	FED. AID PROJECT	

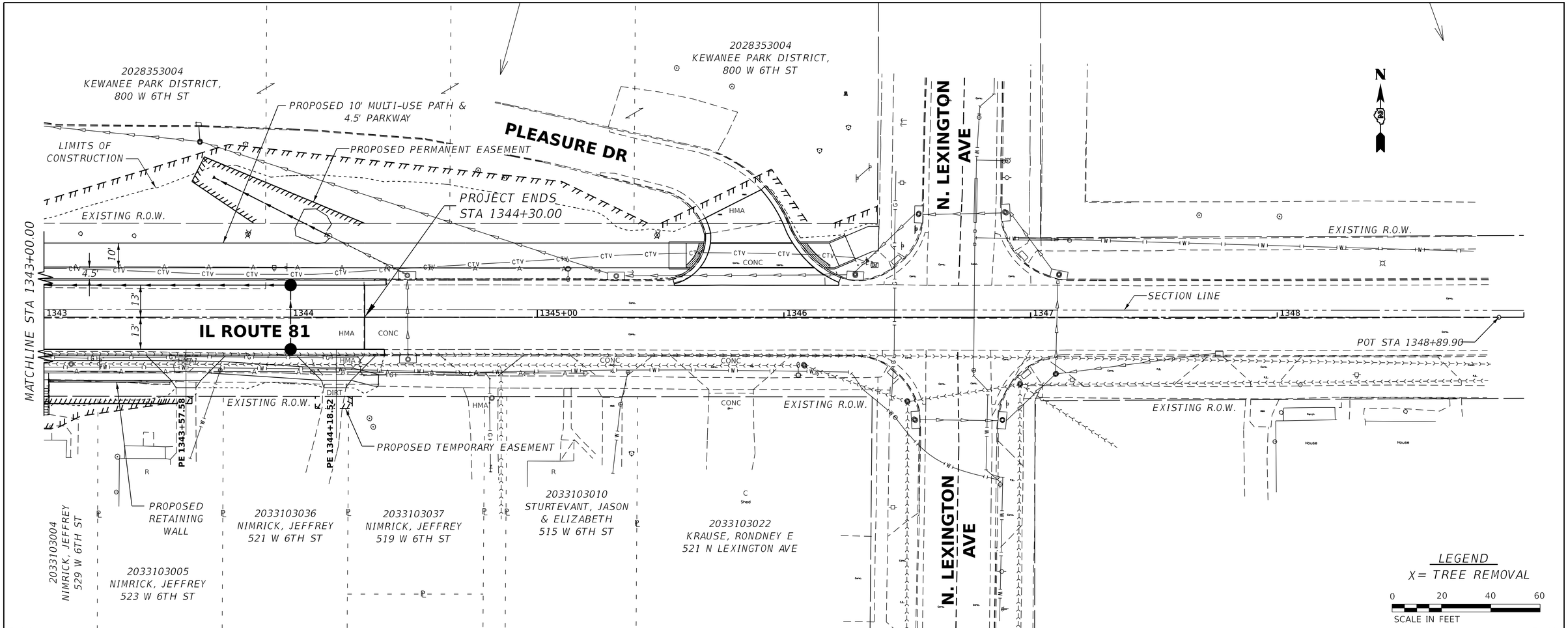

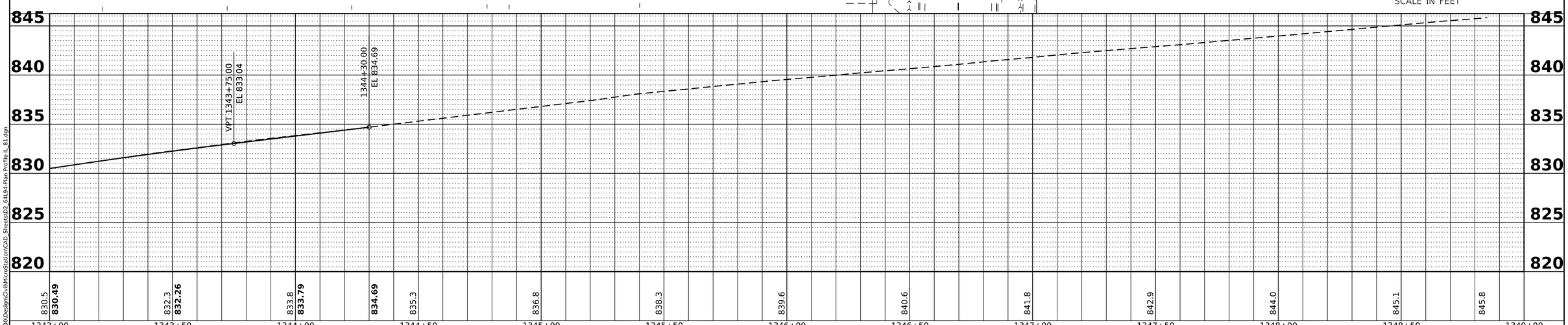

PLAN	BY	DATE
SURVEYED		
PLOTTED		
ALIGNMENT CHECKED		
RT. OF WAY CHECKED		
CADD FILE NAME		
NOTE BOOK		
NO.		

PROFILE	BY	DATE
SURVEYED		
PLOTTED		
GRADES CHECKED		
B.M. NOTED		
STRUCTURE NOTAT'NS CH'KD		
NOTE BOOK		
NO.		

MODEL: Plan 72 [Sheet]
FILE NAME: G:\2020\20001032.00\Design\Civil\MicroStation\CAD_Sheets\D2_64L94-Plan Profile IL_81.dgn

IMEG
401 E. STATE ST. 4th Floor
ROCKFORD, IL
61104
PH: 815.965.6400
www.imegcorp.com

USER NAME = Marc.A.Personette	DESIGNED - PATRICK PAUSER	REVISED - $REVISION 1$	
	DRAWN - PATRICK PAUSER	REVISED - $REVISION 2$	
PLOT SCALE = 0.08333000 ' / in.	CHECKED - BRAD LANGE	REVISED - $REVISION 3$	
PLOT DATE = 3/7/2023	DATE - 3/7/2023	REVISED - $REVISION 4$	

STATE OF ILLINOIS
DEPARTMENT OF TRANSPORTATION

PLAN & PROFILE
(IL ROUTE 81)

SCALE: 1" = 20' | SHEET OF SHEETS | STA. TO STA.

F.A.P. RTE.	SECTION	COUNTY	TOTAL SHEETS	SHEET NO.
611	104R	HENRY	105	17

CONTRACT NO.

ILLINOIS | FED. AID PROJECT