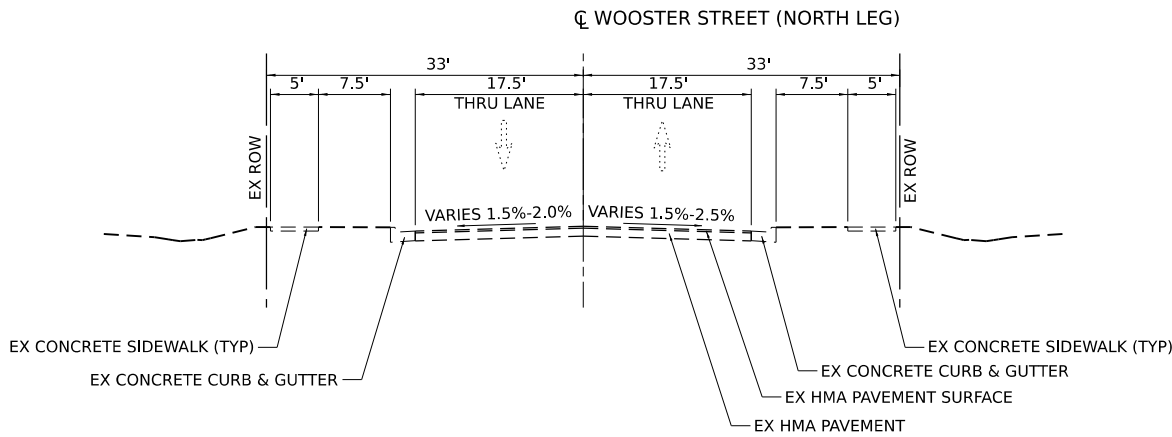


# EXISTING TYPICAL SECTIONS

## VILLAGE OF CAPRON

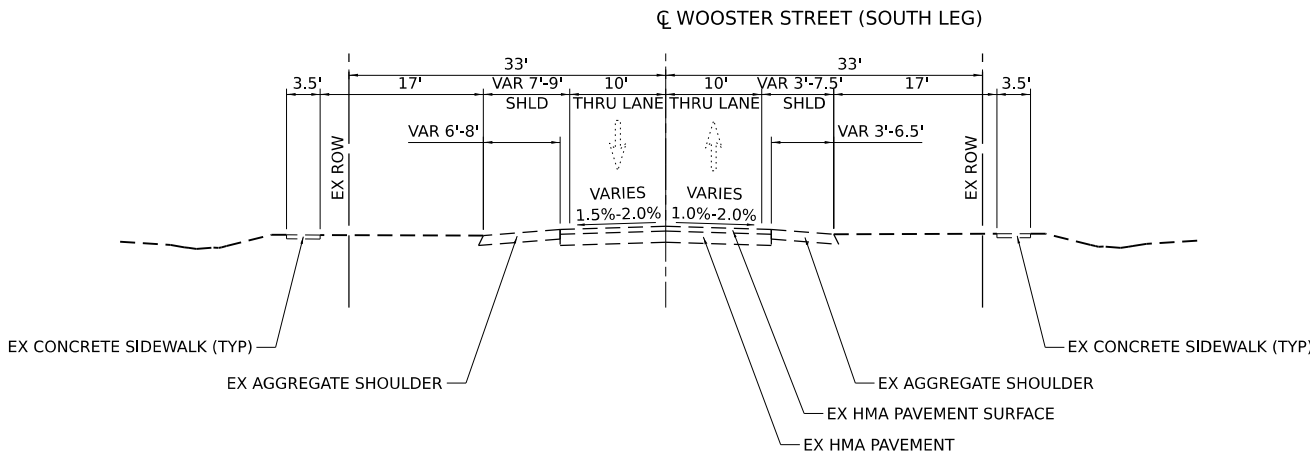
### LOCAL STREET

WOOSTER STREET (NORTH LEG)



### LOCAL STREET

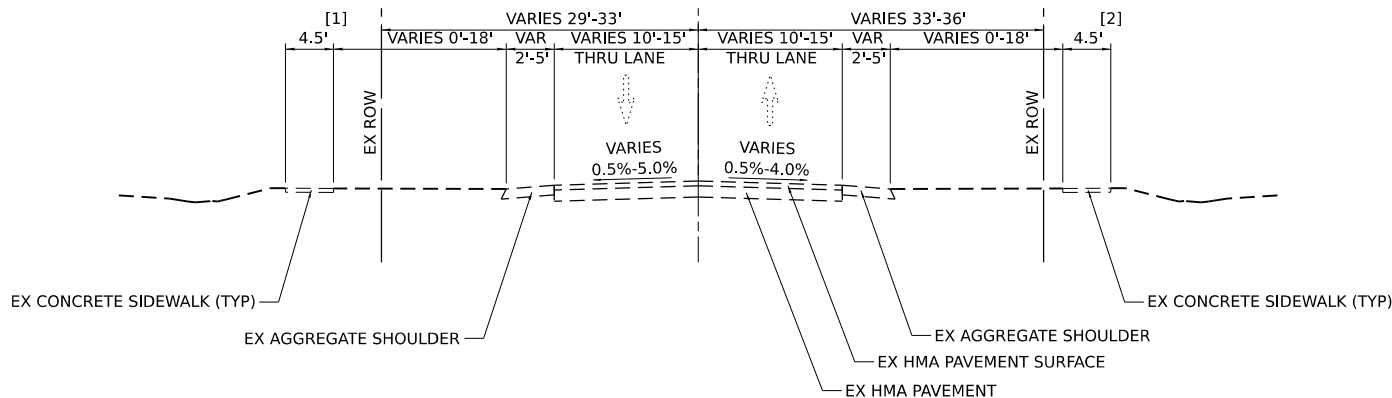
WOOSTER STREET (SOUTH LEG)



### LOCAL STREET

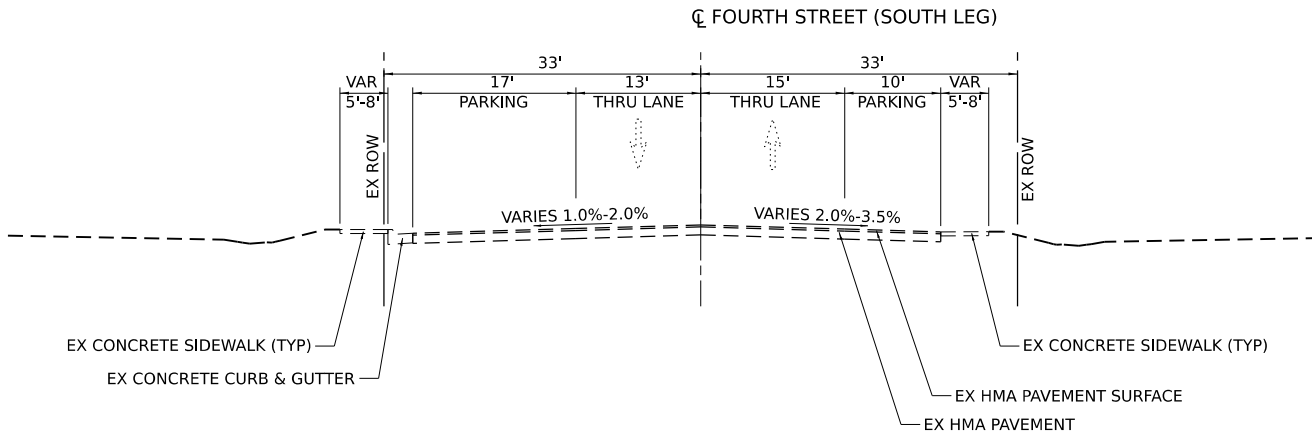
SIXTH STREET  
FIFTH STREET  
FOURTH STREET (NORTH LEG)  
THIRD STREET  
SECOND STREET  
FIRST STREET  
EAST STREET

CL LOCAL STREET



### LOCAL STREET

FOURTH STREET (SOUTH LEG)



#### NOTES:

[1] SECOND STREET  
THIRD STREET  
FIFTH STREET  
SIXTH STREET

[2] FIRST STREET (NORTH LEG)  
THIRD STREET  
FOURTH STREET (NORTH LEG)  
SIXTH STREET

STATE OF ILLINOIS  
DEPARTMENT OF TRANSPORTATION

ILLINOIS ROUTE 173  
EXISTING TYPICAL SECTIONS

| F.A.<br>RTE.              | SECTION         | COUNTY | TOTAL<br>SHEETS | SHEET<br>NO. |
|---------------------------|-----------------|--------|-----------------|--------------|
| 303                       | (130, 131) RS-4 | BOONE  | 8               | 8            |
| CONTRACT NO. 64J42        |                 |        |                 |              |
| ILLINOIS FED. AID PROJECT |                 |        |                 |              |

SCALE: N.T.S. SHEET 8 OF 8 SHEETS STA. TO STA.

MODEL: Typical Section  
FILE NAME: P:\2020\03\DOT-IL-173\Plans\CAD\_Sheets\02\_64J42\Typical\Section\_existing.dgn