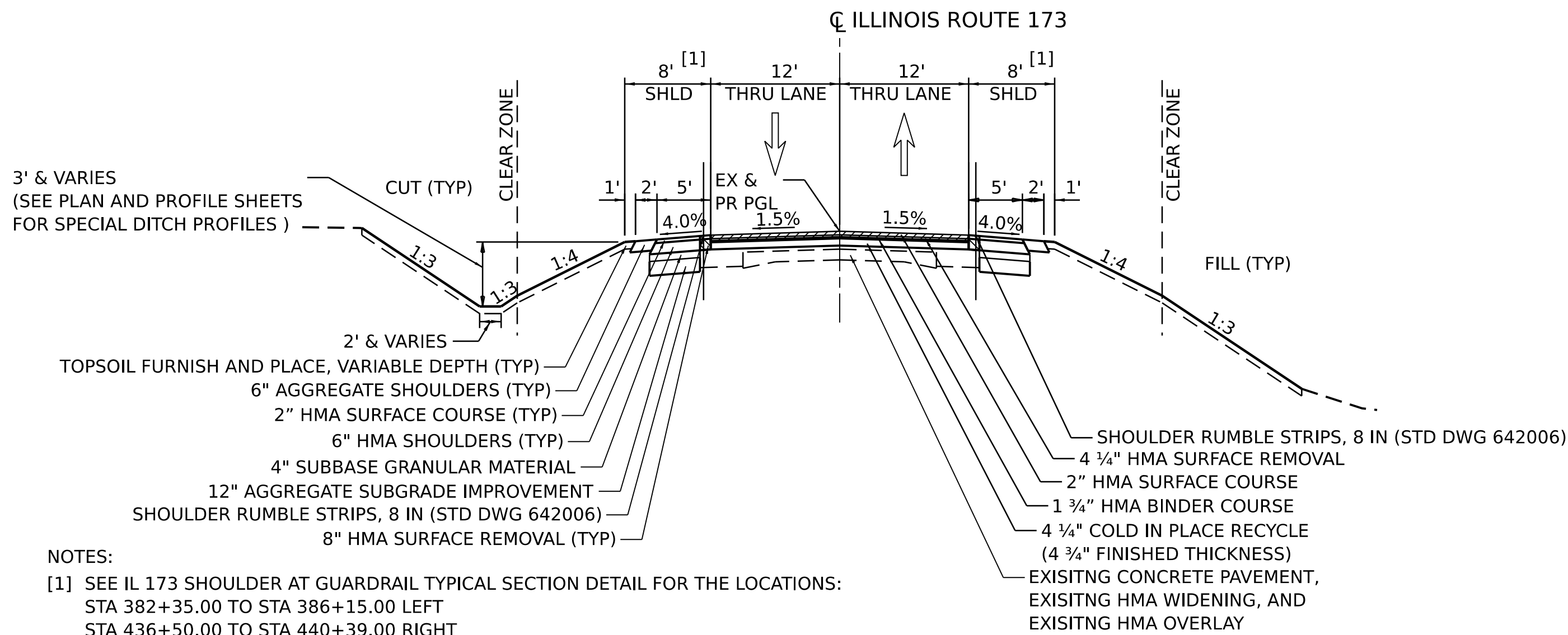


PROPOSED TYPICAL SECTIONS

RURAL

ILLINOIS ROUTE 173

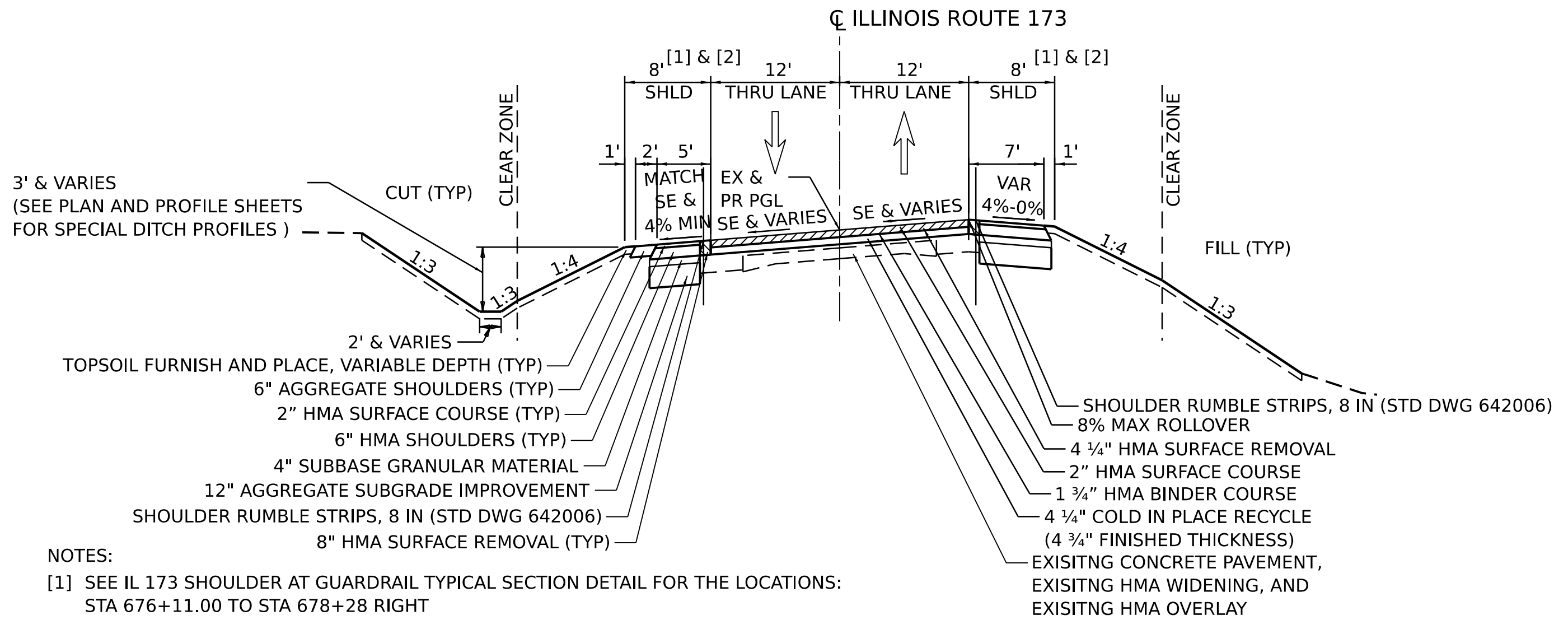
STA 253+37.00 TO STA 279+81.70
STA 329+77.00 TO STA 409+70.94 [1]
STA 420+49.49 TO STA 535+58.34
STA 549+59.09 TO STA 555+17.81
STA 570+80.00 TO STA 571+80.00
STA 608+94.16 TO STA 612+05.51
STA 622+37.77 TO STA 672+47.66 [1]



NOTES:
[1] SEE IL 173 SHOULDER AT GUARDRAIL TYPICAL SECTION DETAIL FOR THE LOCATIONS:
STA 382+35.00 TO STA 386+15.00 LEFT
STA 436+50.00 TO STA 440+39.00 RIGHT
STA 437+50.00 TO STA 440+46.00 LEFT
STA 441+55.00 TO STA 444+22.00 RIGHT
STA 441+61.00 TO STA 445+30.00 LEFT
STA 474+16.00 TO STA 477+44.00 RIGHT
STA 522+61.00 TO STA 525+92.00 RIGHT
STA 676+11.00 TO STA 678+28 RIGHT
STA 675+65.00 TO STA 678+28 LEFT

ILLINOIS ROUTE 173

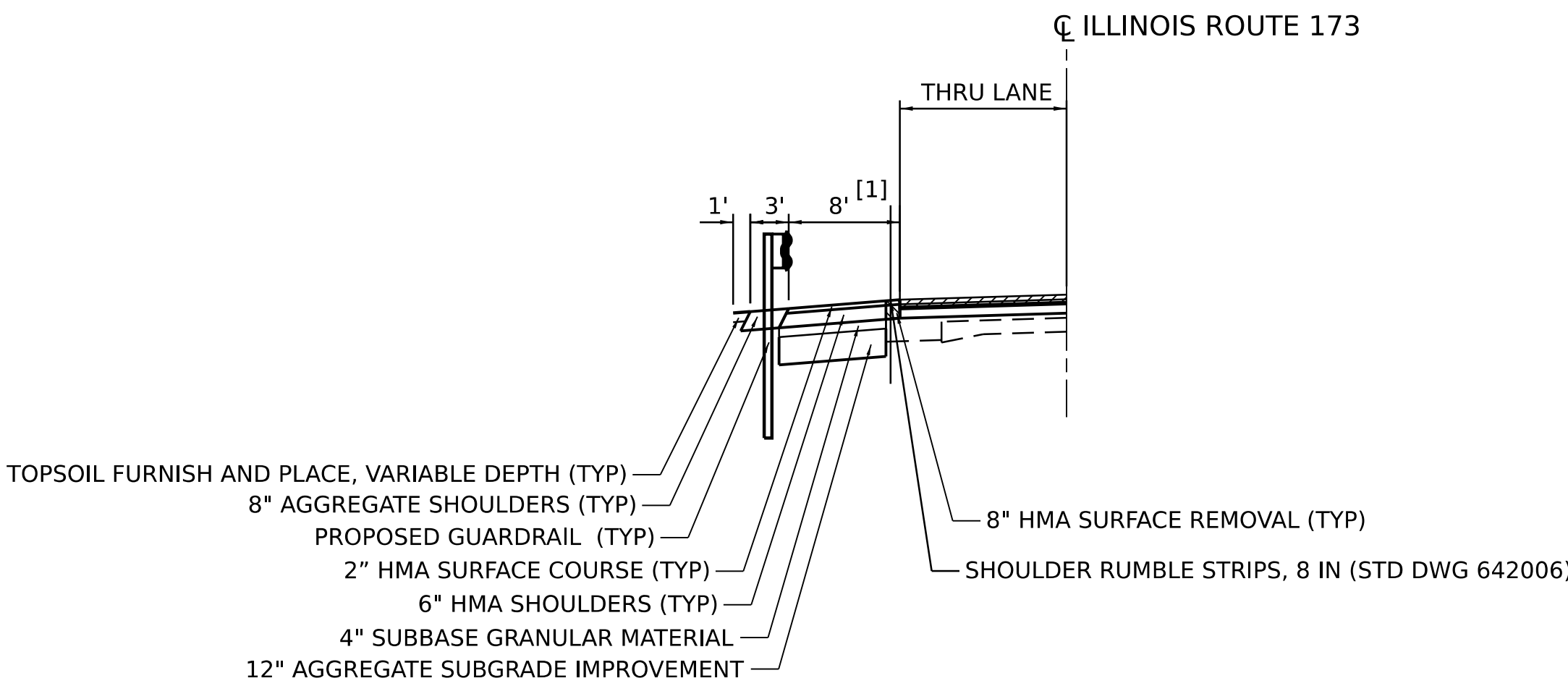
STA 409+70.94 TO STA 420+49.49
STA 535+58.34 TO STA 548+59.09
STA 601+20.00 TO STA 608+94.16
STA 672+47.66 TO STA 677+98.53 [1]



NOTES:
[1] SEE IL 173 SHOULDER AT GUARDRAIL TYPICAL SECTION DETAIL FOR THE LOCATIONS:
STA 676+11.00 TO STA 678+28 RIGHT
STA 675+65.00 TO STA 678+28 LEFT
[2] HMA SHOULDER WIDTH
STA 677+50.03 TO STA 677+78.24 LEFT TRANSITION FROM 8' TO 6'
STA 677+51.00 TO STA 677+78.96 RIGHT TRANSITION FROM 8' TO 6'
STA 677+78.96 TO 679+27.96 RIGHT 6'
STA 677+78.24 TO 678+27.96 LEFT 6'

ILLINOIS ROUTE 173

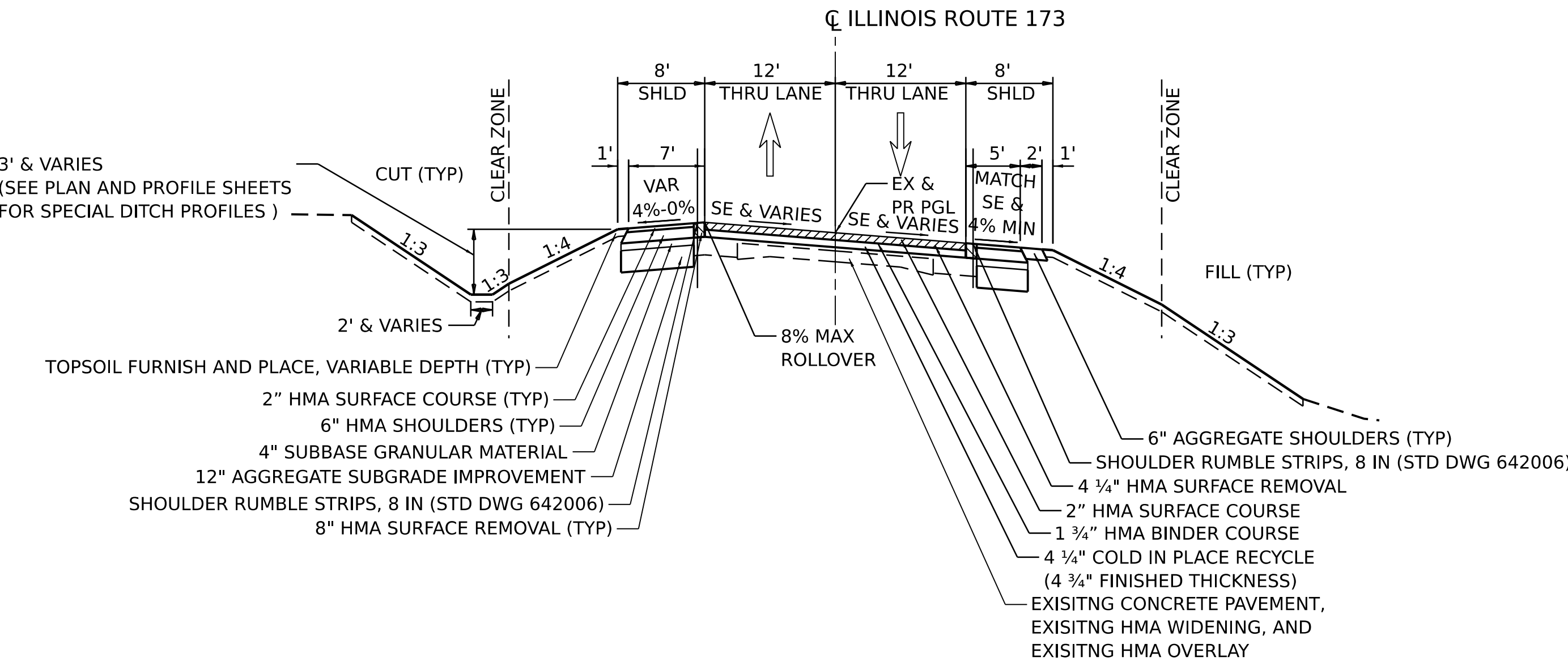
IL 173 SHOULDER AT GUARDRAIL TYPICAL SECTION DETAIL



NOTES:
[1] HMA SHOULDER TRANSITION SEE IL 173 TYPICAL SECTION STA 677+50.03 TO 678+27.96

ILLINOIS ROUTE 173

STA 555+17.81 TO STA 568+90.00
STA 612+05.51 TO STA 622+37.77



NOTES:
[1] SEE IL 173 SHOULDER AT GUARDRAIL TYPICAL SECTION DETAIL FOR THE LOCATIONS:
STA 676+11.00 TO STA 678+28 RIGHT
STA 675+65.00 TO STA 678+28 LEFT
[2] HMA SHOULDER WIDTH
STA 677+50.03 TO STA 677+78.24 LEFT TRANSITION FROM 8' TO 6'
STA 677+51.00 TO STA 677+78.96 RIGHT TRANSITION FROM 8' TO 6'
STA 677+78.96 TO 679+27.96 RIGHT 6'
STA 677+78.24 TO 678+27.96 LEFT 6'

STATE OF ILLINOIS
DEPARTMENT OF TRANSPORTATION

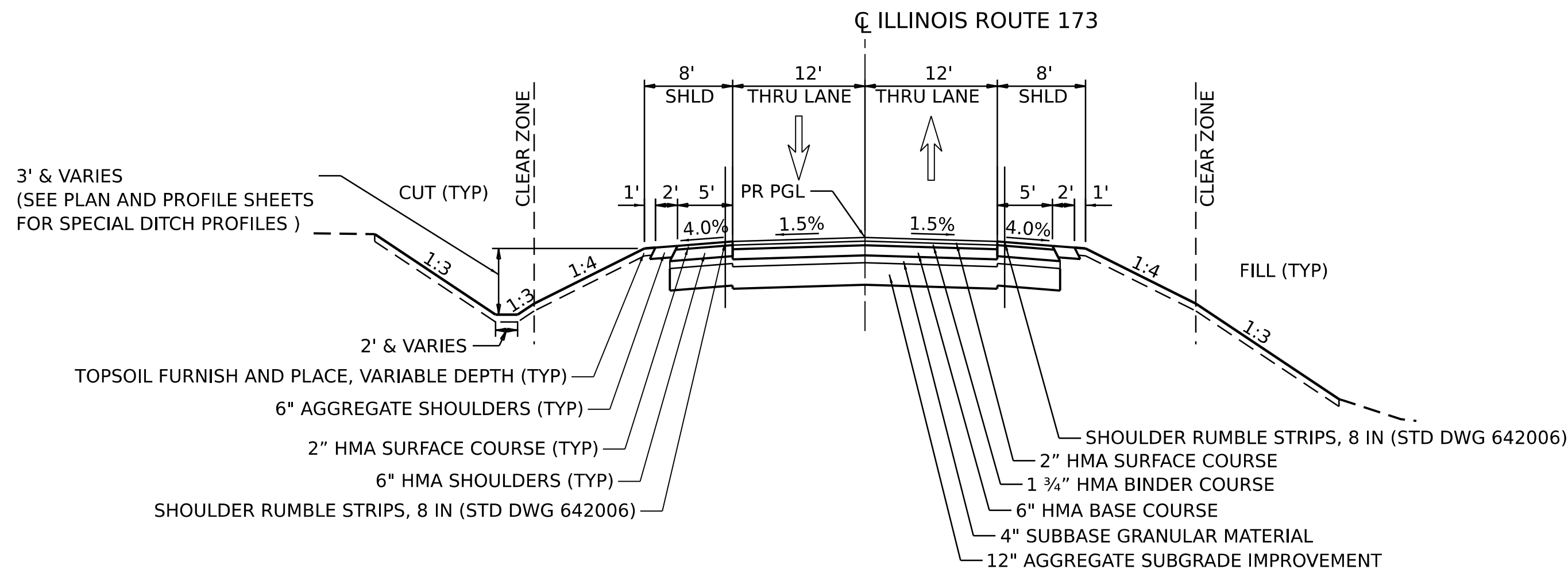
ILLINOIS ROUTE 173
PROPOSED TYPICAL SECTIONS

SCALE: NONE SHEET 1 OF 9 SHEETS STA. TO STA.

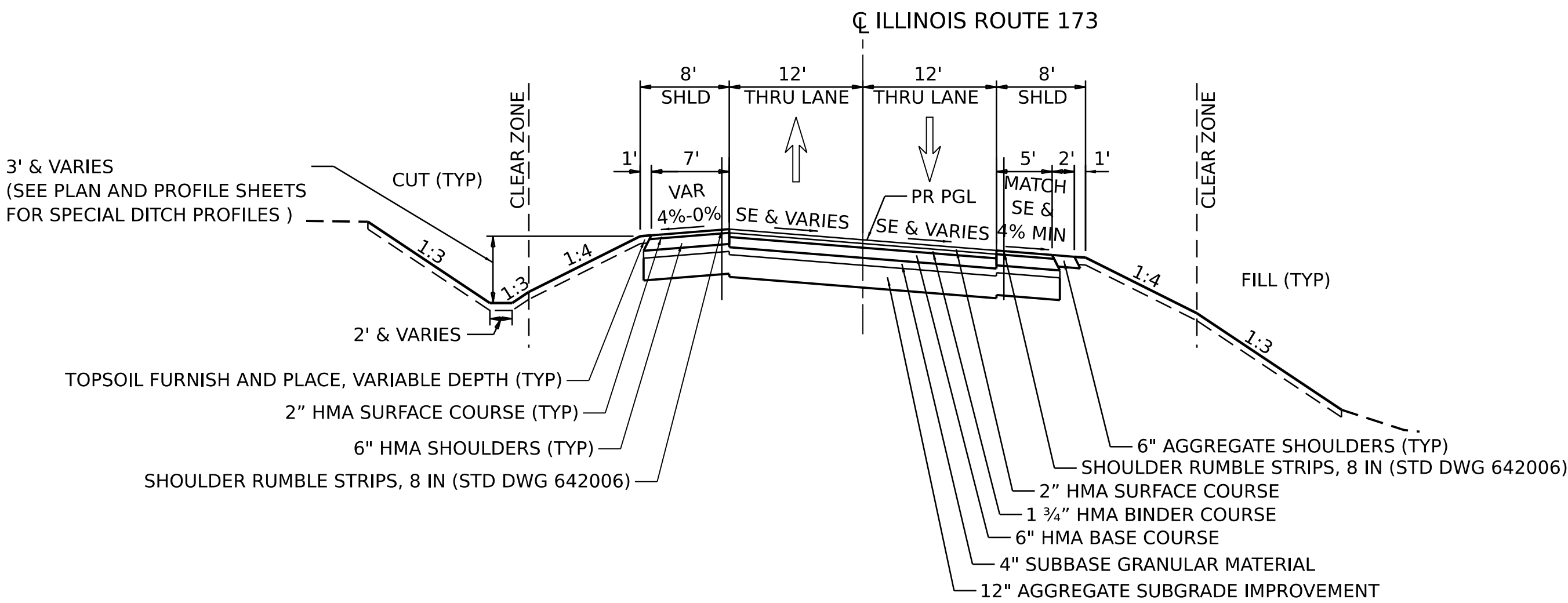
| F.A.P. RTE. | SECTION | COUNTY | TOTAL SHEETS | SHEET NO. |
|---------------------------|-----------------|--------|-----------------|--------------|
| 303 | (130, 131) RS-4 | BOONE | 9 | 1 |
| CONTRACT NO. 64J42 | | | | |
| ILLINOIS FED. AID PROJECT | | | | |

PROPOSED TYPICAL SECTIONS
RURAL

ILLINOIS ROUTE 173
STA 570+33.04 TO STA 572+20.90



ILLINOIS ROUTE 173
STA 566+90.00 TO STA 570+33.04



STATE OF ILLINOIS
DEPARTMENT OF TRANSPORTATION

ILLINOIS ROUTE 173
PROPOSED TYPICAL SECTIONS

| F.A.P. RTE. | SECTION | COUNTY | TOTAL SHEETS | SHEET NO. |
|---------------------------|-----------------|--------|-----------------|--------------|
| 303 | (130, 131) RS-4 | BOONE | 9 | 2 |
| CONTRACT NO. 64J42 | | | | |
| ILLINOIS FED. AID PROJECT | | | | |

SCALE: NONE SHEET 2 OF 9 SHEETS STA. TO STA.

MODEL: Proposed Typical Section 02 (Sheet)
FILE NAME: C:\Users\m347023\OneDrive\Projects\00202600_IDOT-IL-173\Plans\CAD_Sheets\02_64J42-TypicalSection_proposed.dgn