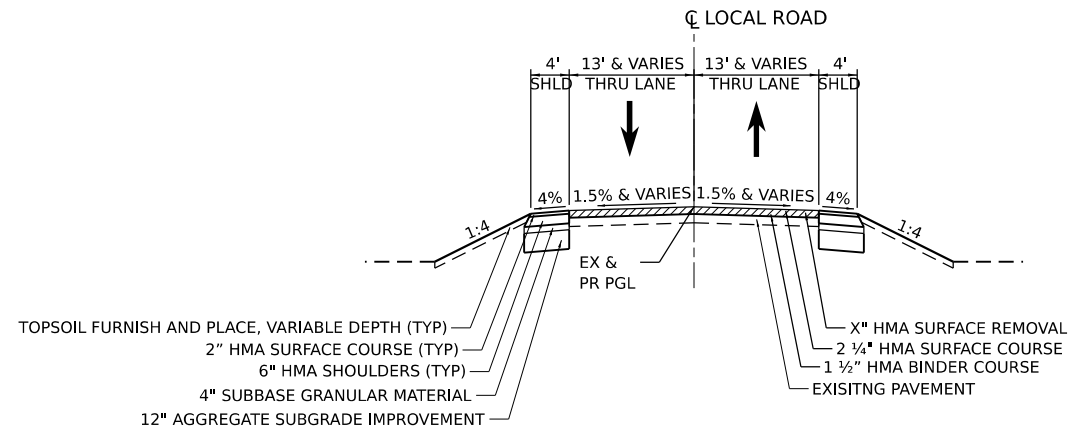


PROPOSED TYPICAL SECTIONS

RURAL

LOCAL ROAD

ELLINGSON ROAD STA 700+12.00 TO STA 701+13.31 [1]
BEAVERTON ROAD STA 789+78.32 TO STA 799+88.00 [1]
BEAVERTON ROAD STA 800+12.00 TO STA 801+46.68 [1]
MEIER ROAD STA 900+12.44 TO STA 901+61.00 [1]
CENTERVILLE ROAD STA 998+79.60 TO STA 999+87.96 [1]

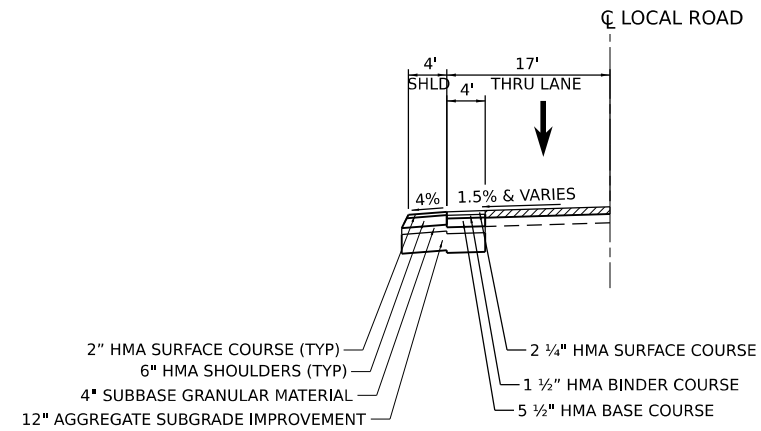


NOTES:

[1] SEE RURAL ROAD WIDENING DETAIL AND SEE PLAN FOR WIDENING LOCATIONS.

LOCAL ROAD

LOCAL ROAD WIDENING DETAIL

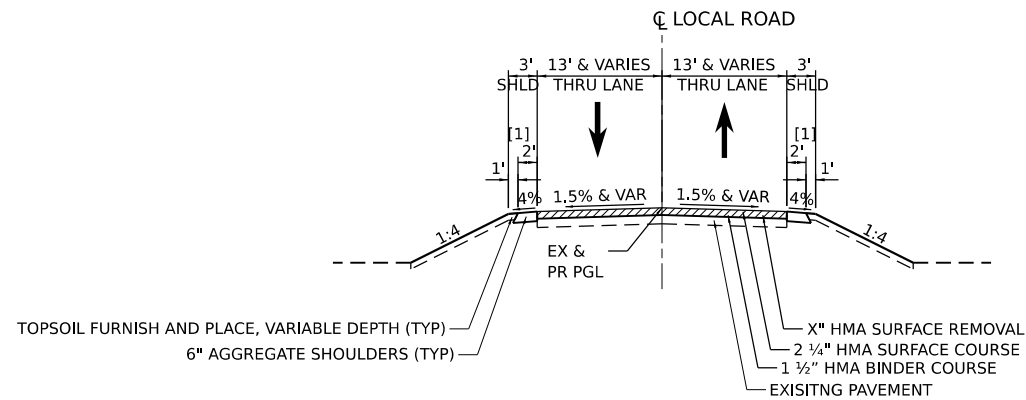


NOTES:

[1] SEE PLAN FOR WIDENING LOCATIONS ON:
ELLINGSON ROAD
BEAVERTON ROAD
MEIER ROAD
CENTERVILLE ROAD

LOCAL ROAD

ELLINGSON ROAD STA 701+13.31 TO STA 702+11.00 [1]
BEAVERTON ROAD STA 789+33.00 TO STA 789+78.32 [1]
BEAVERTON ROAD STA 801+46.68 TO STA 801+93.00 [1]
MEIER ROAD STA 901+61.00 TO STA 902+23.00 [1]
CENTERVILLE ROAD STA 996+99.00 TO STA 998+79.60 [1]

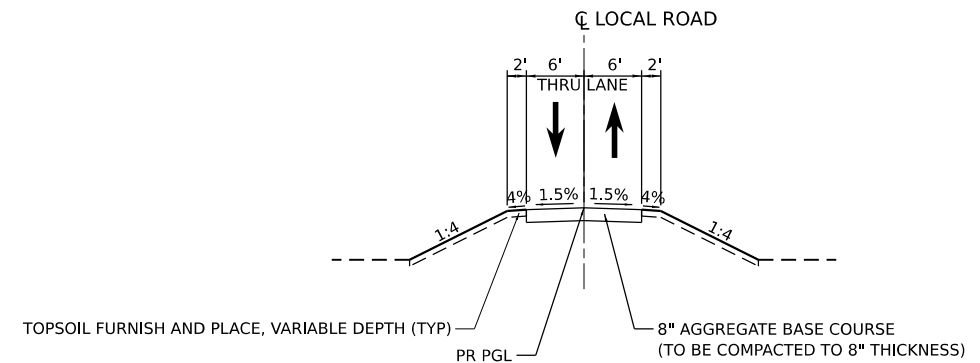


NOTES:

[1] AGGREGATE SHOULDER IS 3' WIDE ON:
BEAVERTON ROAD
CENTERVILLE ROAD

LOCAL ROAD

LISTEN ROAD STA 88+99.00 TO STA 89+36.14



USER NAME = TCiezobka	DESIGNED - RON	REVISED -
	DRAWN - AANF	REVISED -
PLOT SCALE = 19.99996000 ' / in.	CHECKED - RON	REVISED -
PLOT DATE = 12/21/2022	DATE - 04/14/2022	REVISED -

**STATE OF ILLINOIS
DEPARTMENT OF TRANSPORTATION**

ILLINOIS ROUTE 173
PROPOSED TYPICAL SECTIONS

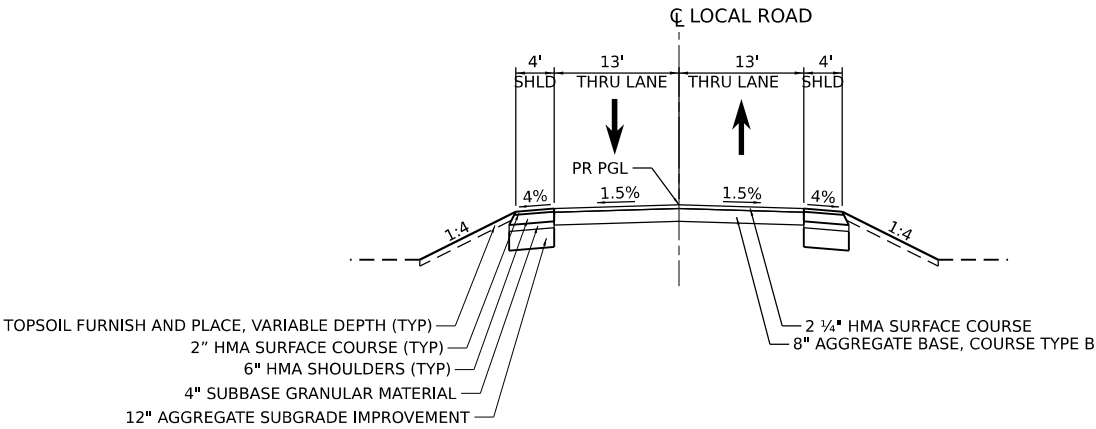
SCALE: NONE	SHEET 6	OF 9	SHEETS	STA.	TO STA.
-------------	---------	------	--------	------	---------

F.A.P. RTE.	SECTION	COUNTY	TOTAL SHEETS	SHEET NO.
303	(130, 131) RS-4	BOONE	9	6
		CONTRACT NO. 64 42		
		ILLINOIS	FED. AID PROJECT	

MODEL: Proposed Typical Section 06 (Sheet)
FILE NAME: P:\0020600_IDOT - IL 173\Plans\CAD_Sheets\ID2_64J42-TypicalSection_proposed.dgn

PROPOSED TYPICAL SECTIONS
RURAL

LOCAL ROAD
LISTEN ROAD STA 89+36.14 TO STA 89+87.99



MODEL: Proposed Typical Section 07 (Sheet)
FILE NAME: P:\020600_DOT-IL 173\BridCAD_Sheets\02_6442\TypicalSection_proposed.dgn

	USER NAME = TClezbka	DESIGNED - RON	REVISED -	STATE OF ILLINOIS DEPARTMENT OF TRANSPORTATION	ILLINOIS ROUTE 173 PROPOSED TYPICAL SECTIONS			F.A.P. RTE.	SECTION	COUNTY	TOTAL SHEETS	SHEET NO.
		DRAWN - AANF	REVISED -					303	(130, 131) RS-4	BOONE	9	7
	PLOT SCALE = 19.99996000' / in.	CHECKED - RON	REVISED -					CONTRACT NO. 64J42				
	PLOT DATE = 12/21/2022	DATE - 04/14/2022	REVISED -					ILLINOIS FED. AID PROJECT				
				SCALE: NONE			SHEET 7	OF 9	SHEETS	STA.	TO STA.	