

# PROPOSED TYPICAL SECTIONS

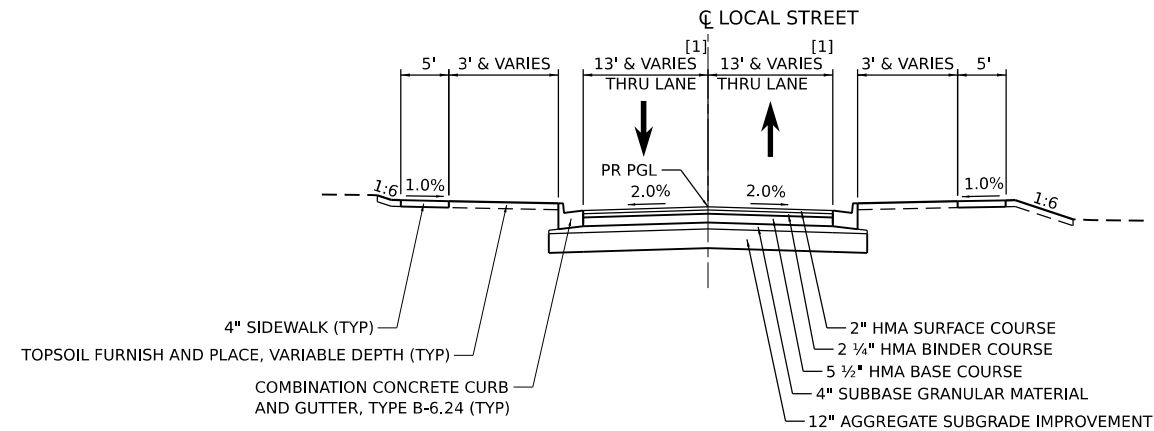
## VILLAGE OF CAPRON

## LOCAL STREET

WOOSTER STREET STA 8+31.00 TO STA 9+83.00  
WOOSTER STREET STA 10+17.00 TO STA 11+31.55  
6TH STREET STA 18+29.00 TO STA 19+83.00 [2]  
6TH STREET STA 20+17.00 TO STA 21+40.00  
5TH STREET STA 28+50.86 TO STA 29+83.00 [2]  
5TH STREET STA 30+17.00 TO STA 31+44.00 [2]  
4TH STREET STA 38+27.47 TO STA 39+83.00 [2][3]

4TH STREET STA 40+17.00 TO STA 41+49.96 [2]  
3RD STREET STA 50+17.01 TO STA 50+59.75  
2ND STREET STA 58+42.19 TO STA 59+83.00 LEFT  
2ND STREET STA 59+02.00 TO STA 59+83.00 RIGHT  
1ST STREET STA 69+41.12 TO STA 69+83.00  
1ST STREET STA 70+17.01 TO STA 70+58.90  
EAST STREET STA 78+05.00 TO STA 79+82.99

EAST STREET STA 80+17.44 TO STA 81+26.25

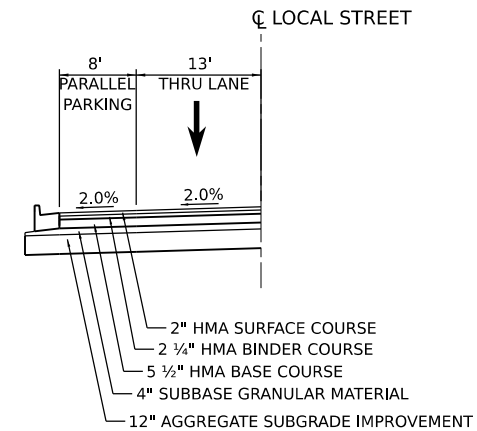


## LOCAL STREET

### URBAN STREET PARALLEL PARKING DETAIL

6TH STREET STA 18+52.84 TO STA 19+40.48 LEFT  
6TH STREET STA 19+22.94 TO STA 19+44.94 RIGHT  
5TH STREET STA 29+14.61 TO STA 29+40.61 LEFT  
5TH STREET STA 29+15.10 TO STA 29+41.10 LEFT  
5TH STREET STA 30+59.39 TO STA 31+28.39 LEFT  
4TH STREET STA 38+83.81 TO STA 39+31.81 RIGHT

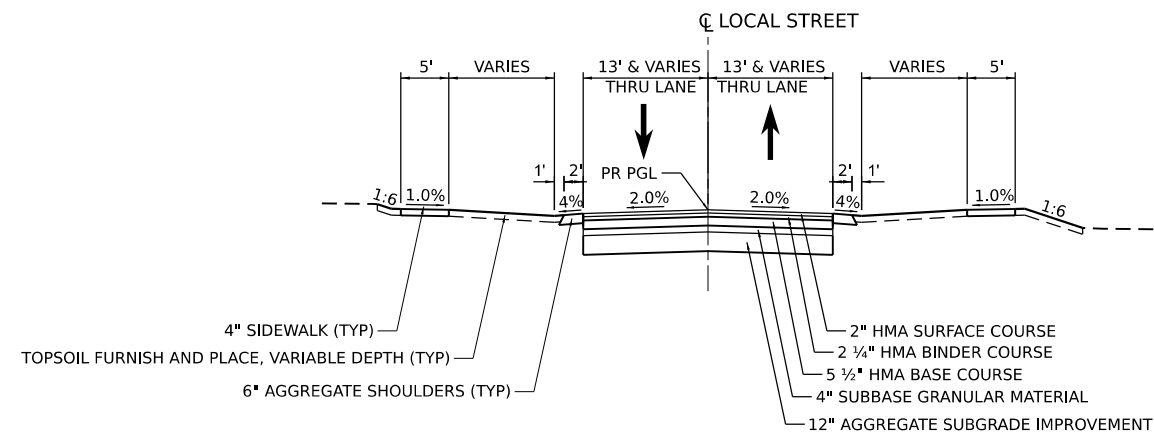
4TH STREET STA 40+58.32 TO STA 41+33.32 RIGHT  
4TH STREET STA 41+11.32 TO STA 41+33.32 LEFT



## LOCAL STREET

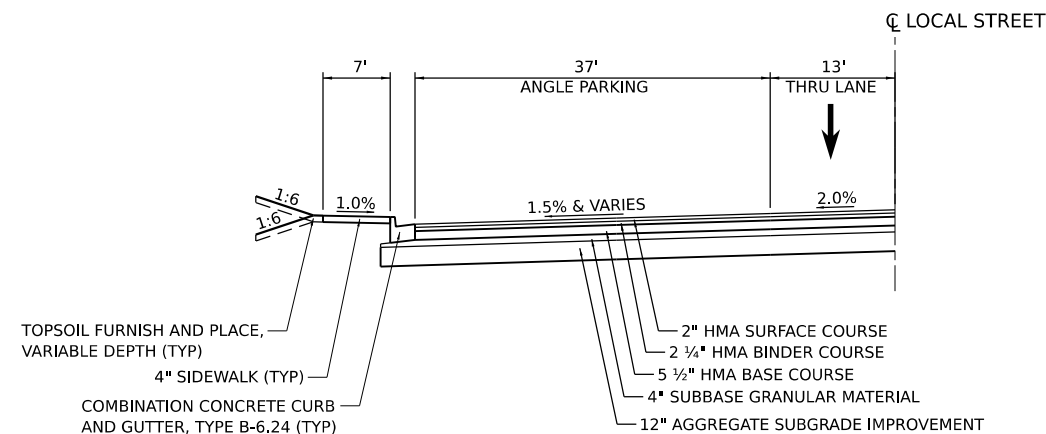
WOOSTER STREET STA 8+08.00 TO STA 8+31.00  
6TH STREET STA 17+80.00 TO STA 18+29.00  
6TH STREET STA 20+51.24 TO STA 21+98.00  
5TH STREET STA 28+20.00 TO STA 28+50.86  
5TH STREET STA 31+44.00 TO STA 31+98.00  
4TH STREET STA 41+49.96 TO STA 42+15.00  
3RD STREET STA 50+59.75 TO STA 51+99.00

2ND STREET STA 58+32.00 TO STA 59+02.00 RIGHT  
2ND STREET STA 58+32.00 TO STA 58+42.19 LEFT  
1ST STREET STA 68+50.00 TO STA 69+41.12  
1ST STREET STA 70+58.90 TO STA 71+55.00  
EAST STREET STA 77+72.00 TO STA 78+05.00  
EAST STREET STA 81+26.25 TO STA 80+69.00



## LOCAL STREET

URBAN STREET ANGLE PARKING DETAIL  
4TH STREET STA 38+62.79 TO STA 39+53.83 LEFT



**STATE OF ILLINOIS  
DEPARTMENT OF TRANSPORTATION**

**ILLINOIS ROUTE 173**  
**PROPOSED TYPICAL SECTIONS**

|             |         |      |        |      |         |
|-------------|---------|------|--------|------|---------|
| SCALE: NONE | SHEET 9 | OF 9 | SHEETS | STA. | TO STA. |
|-------------|---------|------|--------|------|---------|

|                |                 |                    |                  |              |
|----------------|-----------------|--------------------|------------------|--------------|
| F.A.P.<br>RTE. | SECTION         | COUNTY             | TOTAL<br>SHEETS  | SHEET<br>NO. |
| 303            | (130, 131) RS-4 | BOONE              | 9                | 9            |
|                |                 | CONTRACT NO. 64J42 |                  |              |
|                |                 | ILLINOIS           | FED. AID PROJECT |              |

MODEL: Proposed Typical Section 09 (Sheet)  
FILE NAME: P:\0020600\_IDOT - IL 173\Plans\CAD\_Sheets\ID2\_64\42-TypicalSection\_proposed.dgn