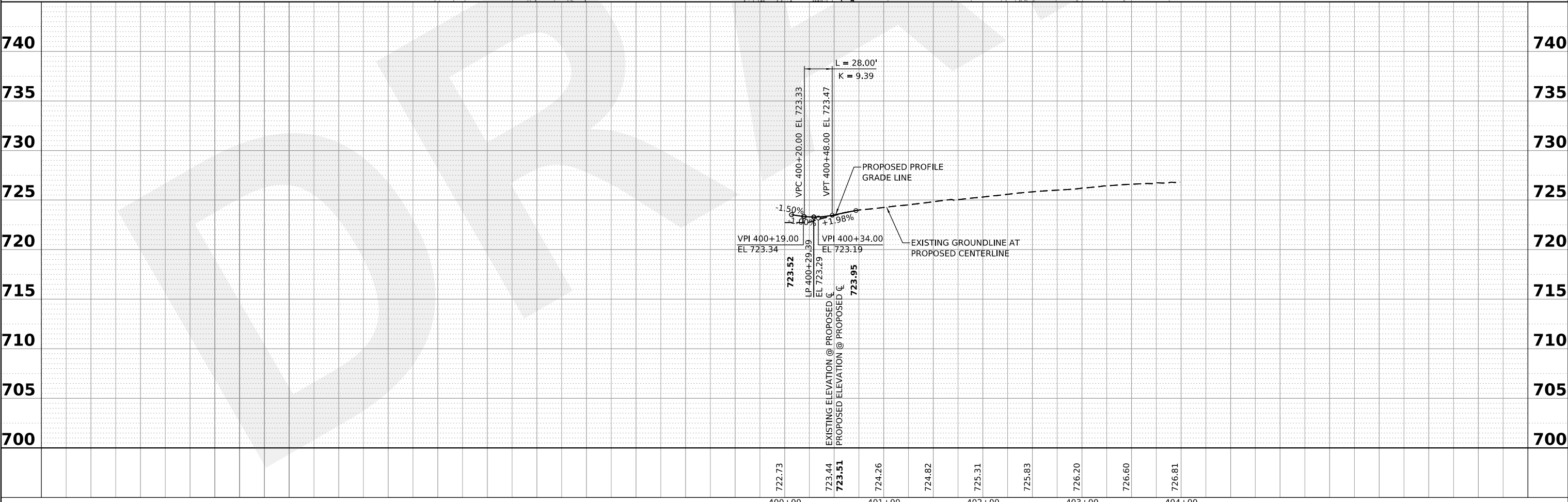
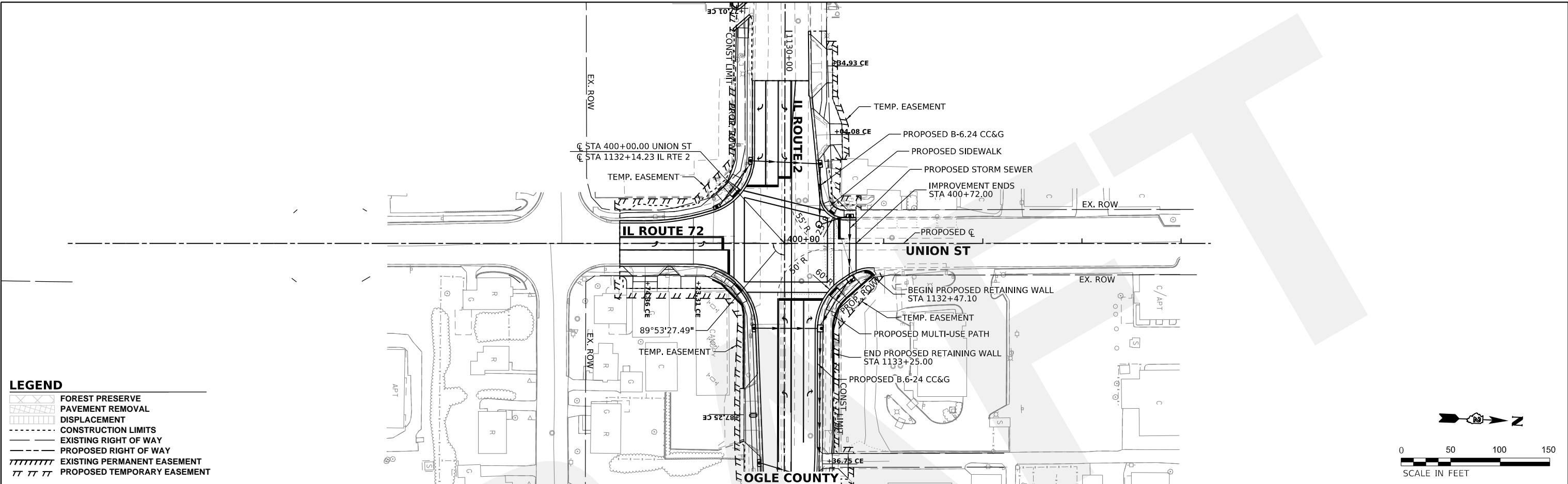


PLAN	SURVEYED	DATE
	PLOTTED	
	ALIGNMENT CHECKED	
	NOTE BOOK	
	NO.	
	FILE NAME	

PROFILE	SURVEYED	DATE
	PLOTTED	
	GRADES CHECKED	
	NOTE BOOK	
	NO.	
	STRUCTURE NOTATION	

MODEL: 127815_srh_sr_pml_01
FILE NAME: 127815_srh_sr_pml_01.dwg



USER NAME = djames2	DESIGNED - D. WIERZBICKI	REVISED -
	DRAWN - D. WIERZBICKI	REVISED -
PLOT SCALE = 0.16666667' / in.	CHECKED - K. LESKA	REVISED -
PLOT DATE = 8/12/2024	DATE -	REVISED -

**STATE OF ILLINOIS
DEPARTMENT OF TRANSPORTATION**

**ROADWAY PLAN AND PROFILE
UNION ST**

SCALE: 1"=50' SHEET 1 OF 24 SHEETS STA. TO STA.

F.A. RTE.	SECTION	COUNTY	TOTAL SHEETS	SHEET NO.
742	(34,35,36,37) R-1	OGLE & WINNEBAGO	24	1
				CONTRACT NO. 64158
				ILLINOIS FED. AID PROJECT

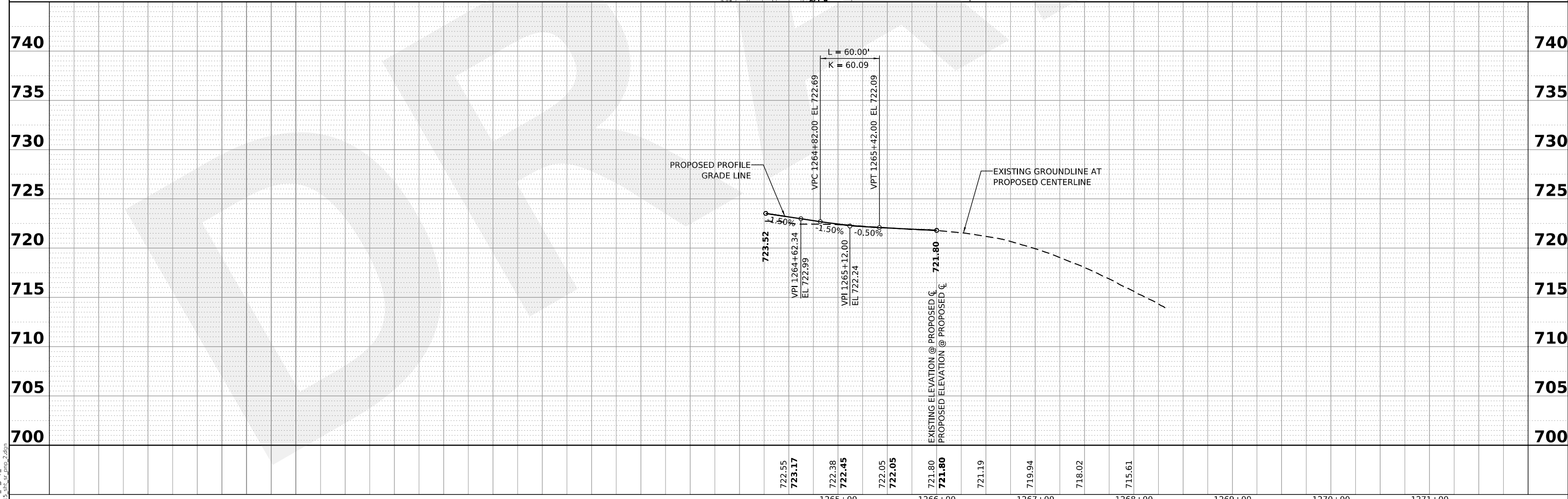
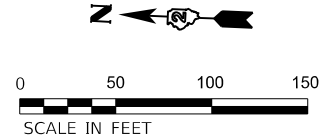
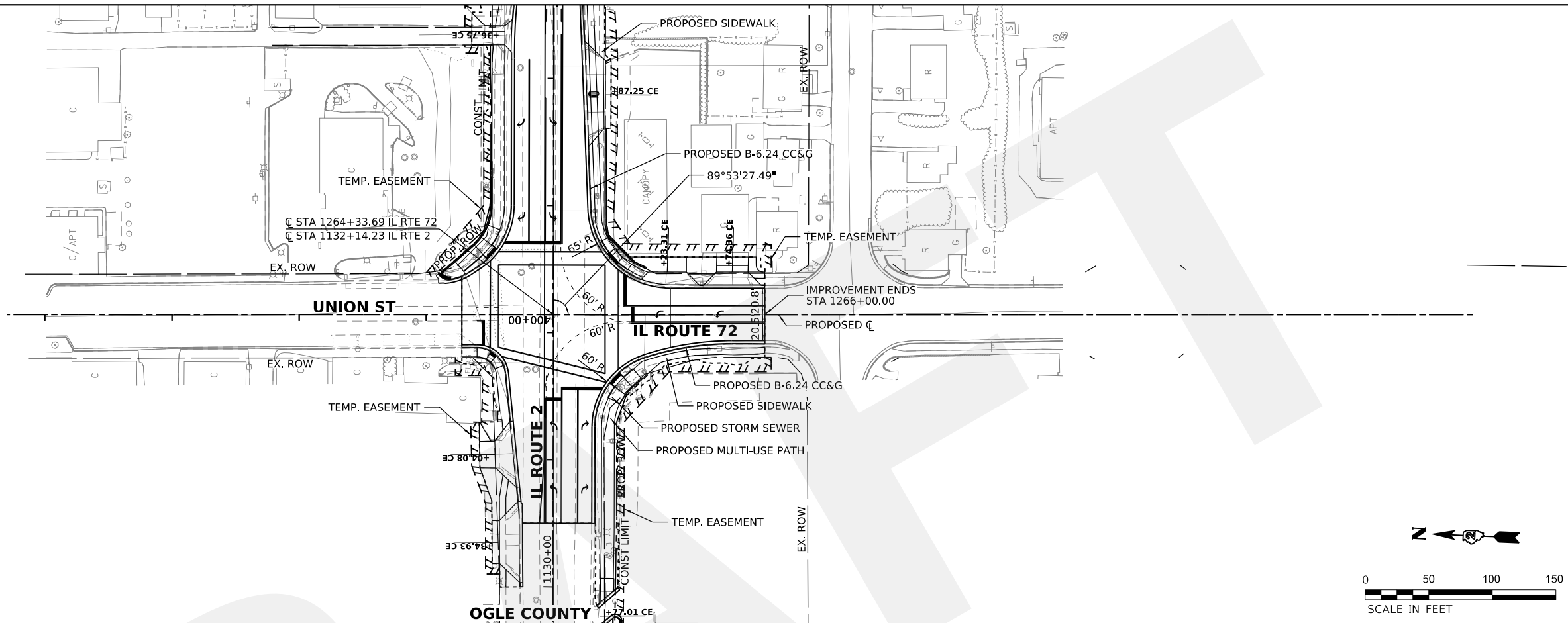
PLAN	SURVEYED	DATE
	PLOTTED	
	ALIGNMENT CHECKED	
	NOTE BOOK	
	NO.	
	CADD FILE NAME	

PROFILE	SURVEYED	DATE
	PLOTTED	
	GRADES CHECKED	
	NOTE BOOK	
	NO.	
	STRUCTURE NOTATIONS CHECKED	

MODEL: 127815_srh_s1_pml_025
FILE NAME: 127815_srh_s1_pml_025.dwg

LEGEND

	FOREST PRESERVE
	PAVEMENT REMOVAL
	DISPLACEMENT
	CONSTRUCTION LIMITS
	EXISTING RIGHT OF WAY
	PROPOSED RIGHT OF WAY
	EXISTING PERMANENT EASEMENT
	PROPOSED TEMPORARY EASEMENT



USER NAME = djames2	DESIGNED - D. WIERZBICKI	REVISED -
	DRAWN - D. WIERZBICKI	REVISED -
PLOT SCALE = 0.16666667' / in.	CHECKED - K. LESKA	REVISED -
PLOT DATE = 8/12/2024	DATE -	REVISED -

**STATE OF ILLINOIS
DEPARTMENT OF TRANSPORTATION**

ROADWAY PLAN AND PROFILE			
IL ROUTE 72			
SCALE: 1"=50'	SHEET 2	OF 24 SHEETS	STA. TO STA.

F.A. RTE.	SECTION	COUNTY	TOTAL SHEETS	SHEET NO.
742	(34,35,36,37) R-1	OGLE & WINNEBAGO	24	2
CONTRACT NO. 64158				
ILLINOIS		FED. AID PROJECT		

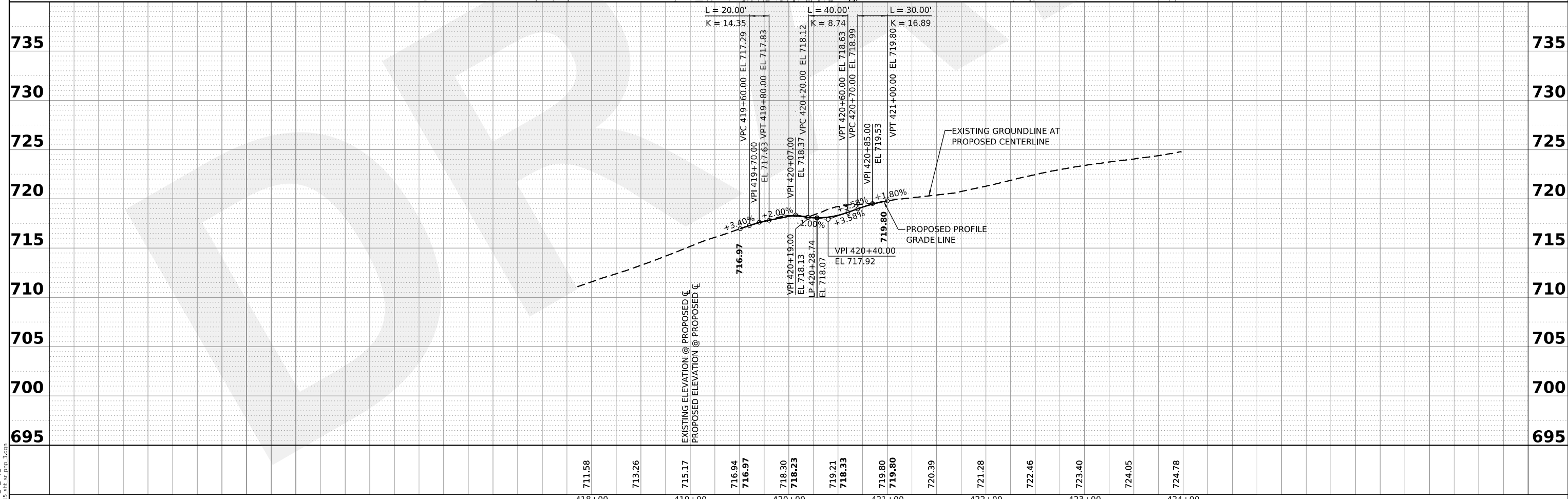
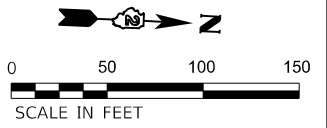
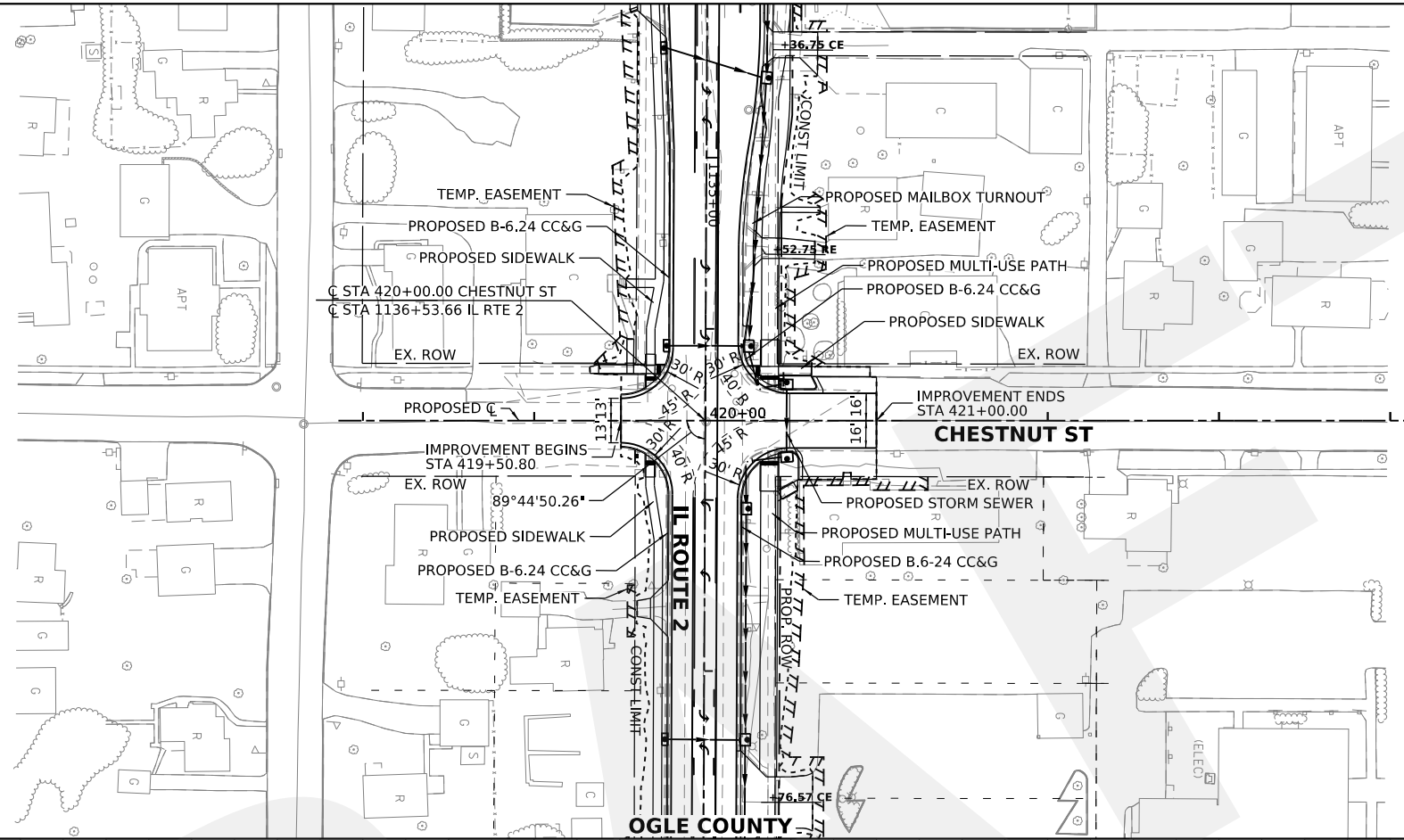
PLAN	SURVEYED	DATE
	PLOTTED	
	ALIGNMENT CHECKED	
	NOTE BOOK	
	NO.	
	FILE NAME	

PROFILE	SURVEYED	DATE
	PLOTTED	
	GRADES CHECKED	
	NOTE BOOK	
	NO.	
	STRUCTURE NOTATION	

MODEL: 127815_srh_s1_dml_02
FILE NAME: 127815_srh_s1_dml_02.dwg

LEGEND

	FOREST PRESERVE
	PAVEMENT REMOVAL
	DISPLACEMENT
	CONSTRUCTION LIMITS
	EXISTING RIGHT OF WAY
	PROPOSED RIGHT OF WAY
	EXISTING PERMANENT EASEMENT
	PROPOSED TEMPORARY EASEMENT



USER NAME = djames2	DESIGNED - D. WIERZBICKI	REVISED -
	DRAWN - D. WIERZBICKI	REVISED -
PLOT SCALE = 0.16666667' / in.	CHECKED - K. LESKA	REVISED -
PLOT DATE = 8/12/2024	DATE -	REVISED -

**STATE OF ILLINOIS
DEPARTMENT OF TRANSPORTATION**

**ROADWAY PLAN AND PROFILE
CHESTNUT ST**

SCALE: 1"=50' SHEET 3 OF 24 SHEETS STA. TO STA.

F.A. RTE.	SECTION	COUNTY	TOTAL SHEETS	SHEET NO.
742	(34,35,36,37) R-1	OGLE & WINNEBAGO	24	3
CONTRACT NO. 64158				
ILLINOIS		FED. AID PROJECT		

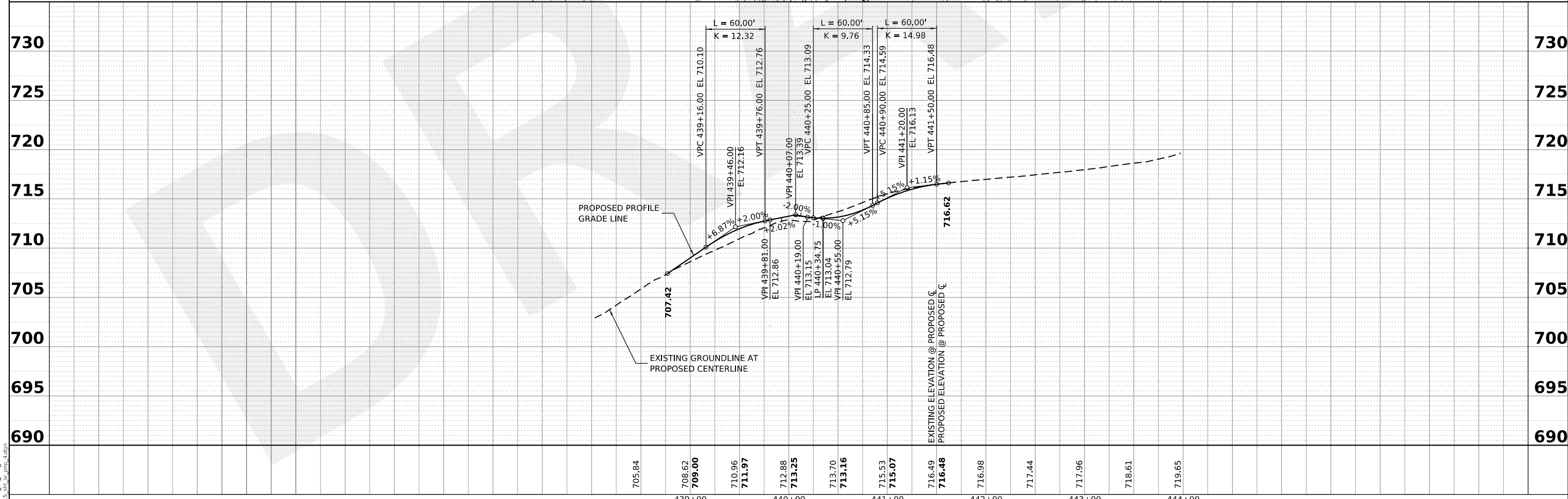
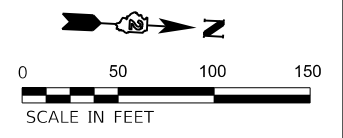
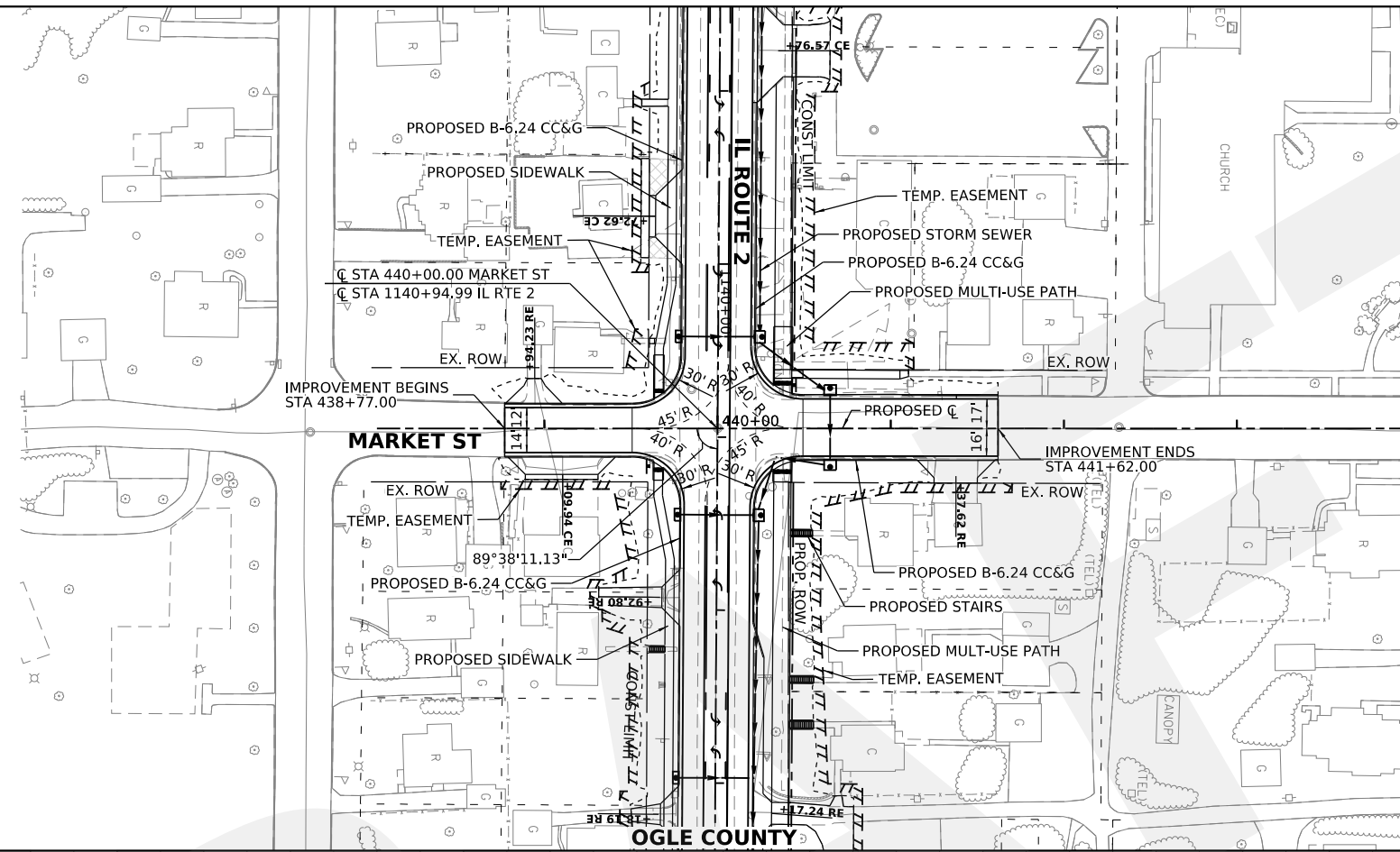
PLAN	SURVEYED	DATE
	PLOTTED	
	ALIGNMENT CHECKED	
	NOTE BOOK NO.	
	FILE NAME	

PROFILE	SURVEYED	DATE
	PLOTTED	
	GRADES CHECKED	
	NOTE BOOK NO.	
	STRUCTURE NOTATION CURVD	

MODEL: 127815_SHT_SR_PNA_3
FILE NAME: 127815_SHT_SR_PNA_3.dwg

LEGEND

	FOREST PRESERVE
	PAVEMENT REMOVAL
	DISPLACEMENT
	CONSTRUCTION LIMITS
	EXISTING RIGHT OF WAY
	PROPOSED RIGHT OF WAY
	EXISTING PERMANENT EASEMENT
	PROPOSED TEMPORARY EASEMENT



USER NAME = djames2	DESIGNED - D. WIERZBICKI	REVISED -
	DRAWN - D. WIERZBICKI	REVISED -
PLOT SCALE = 0.16666667' / in.	CHECKED - K. LESKA	REVISED -
PLOT DATE = 8/12/2024	DATE -	REVISED -

**STATE OF ILLINOIS
DEPARTMENT OF TRANSPORTATION**

**ROADWAY PLAN AND PROFILE
MARKET ST**

SCALE: 1"=50' SHEET 4 OF 24 SHEETS STA. TO STA.

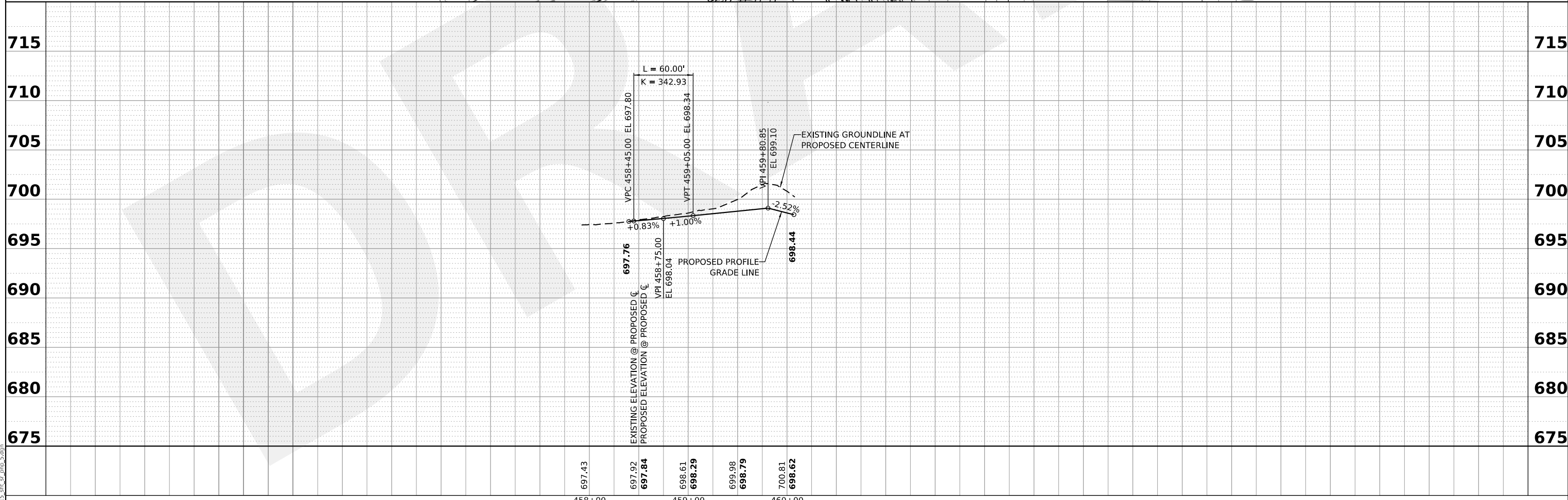
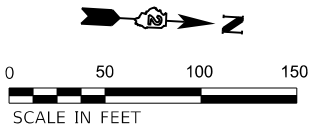
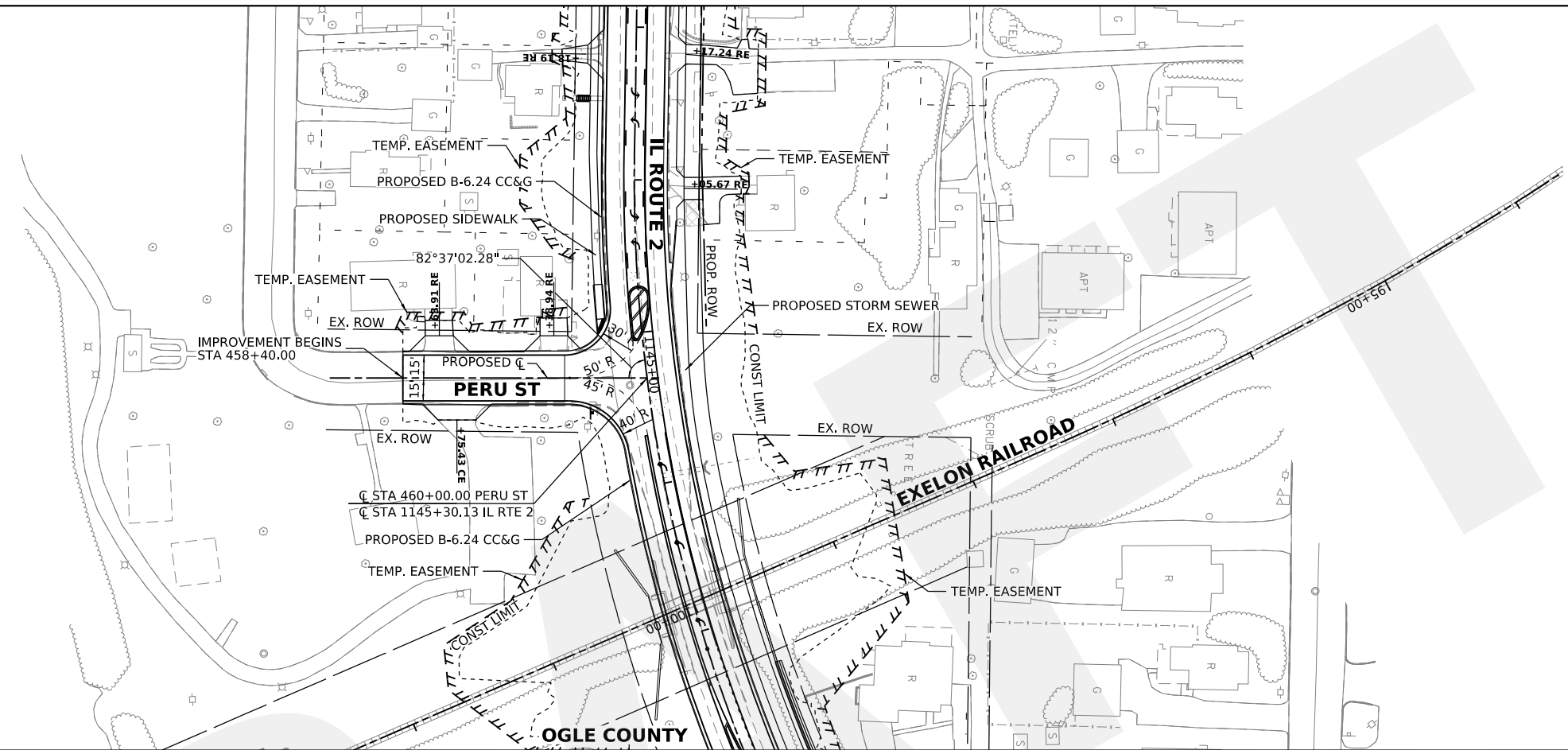
F.A. RTE.	SECTION	COUNTY	TOTAL SHEETS	SHEET NO.
742	(34,35,36,37) R-1	OGLE & WINNEBAGO	24	4
CONTRACT NO. 64158				
ILLINOIS FED. AID PROJECT				

PLAN	SURVEYED	DATE
	PLOTTED	
	ALIGNMENT CHECKED	
	NOTE BOOK	
	NO.	

PROFILE	SURVEYED	DATE
	PLOTTED	
	GRADES CHECKED	
	NOTE BOOK	
	NO.	

MODEL: 127815_srh_sr_dml_04
FILE NAME: 127815_srh_sr_dml_04.dwg

- LEGEND**
- FOREST PRESERVE
 - PAVEMENT REMOVAL
 - DISPLACEMENT
 - CONSTRUCTION LIMITS
 - EXISTING RIGHT OF WAY
 - PROPOSED RIGHT OF WAY
 - EXISTING PERMANENT EASEMENT
 - PROPOSED TEMPORARY EASEMENT



USER NAME = d james2	DESIGNED - D. WIERZBICKI	REVISED -
	DRAWN - D. WIERZBICKI	REVISED -
PLOT SCALE = 0.16666667' / in.	CHECKED - K. LESKA	REVISED -
PLOT DATE = 8/12/2024	DATE -	REVISED -

STATE OF ILLINOIS
DEPARTMENT OF TRANSPORTATION

ROADWAY PLAN AND PROFILE
PERU ST

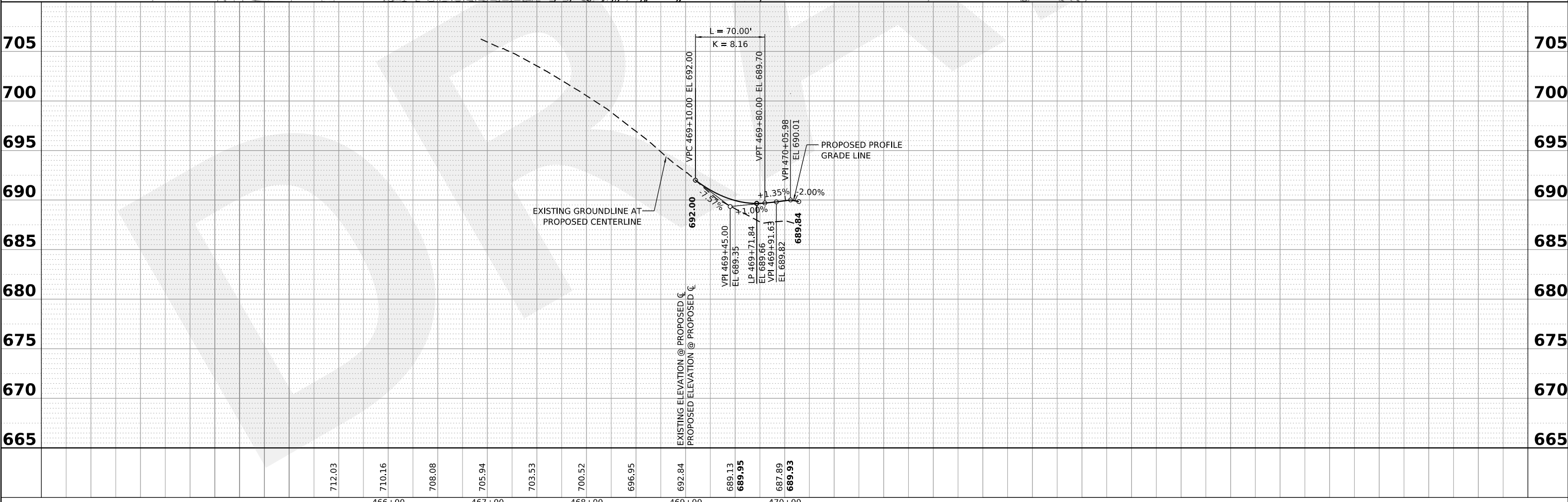
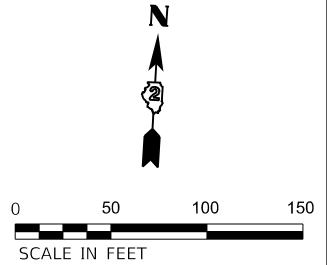
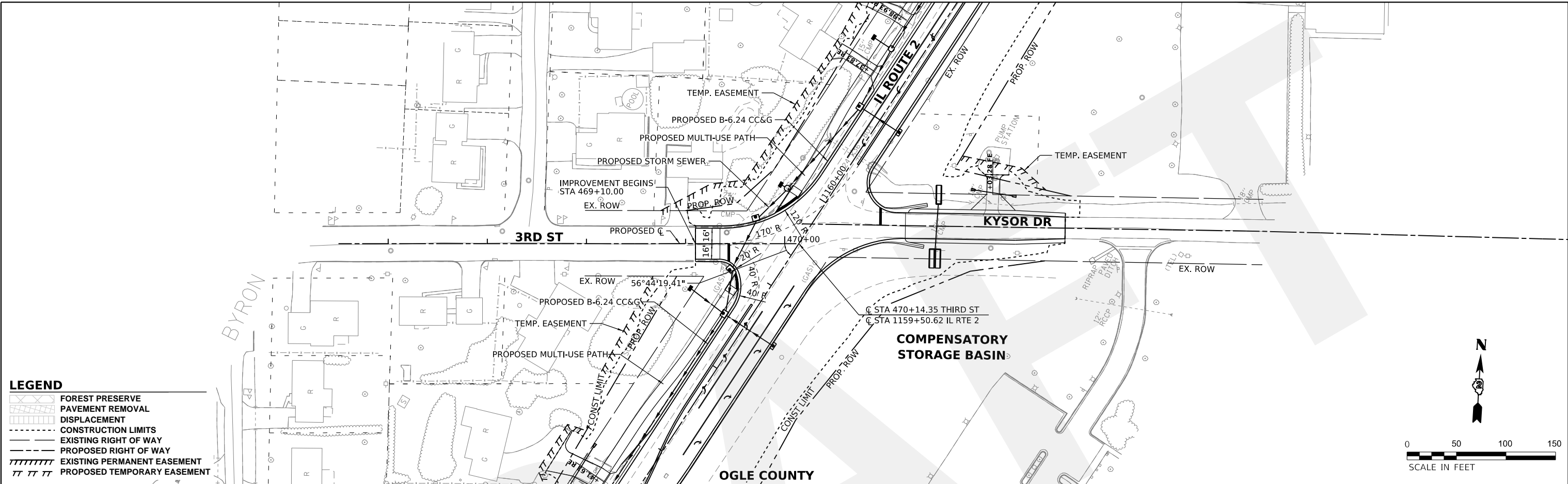
SCALE: 1"=50' SHEET 5 OF 24 SHEETS STA. TO STA.

F.A. RTE.	SECTION	COUNTY	TOTAL SHEETS	SHEET NO.
742	(34,35,36,37) R-1	OGLE & WINNEBAGO	24	5
				CONTRACT NO. 64158
				ILLINOIS FED. AID PROJECT

PLAN	SURVEYED	DATE
	PLOTTED	
	ALIGNMENT CHECKED	
	NOTE BOOK NO.	
	CADD FILE NAME	

PROFILE	SURVEYED	DATE
	PLOTTED	
	GRADES CHECKED	
	NOTE BOOK NO.	
	STRUCTURE NOTATIONS CHECKED	

MODEL: 127815_srh_s1_pml_05
FILE NAME: 127815_srh_s1_pml_05.dwg



USER NAME = djames2	DESIGNED - D. WIERZBICKI	REVISED -
	DRAWN - D. WIERZBICKI	REVISED -
PLOT SCALE = 0.16666667' / in.	CHECKED - K. LESKA	REVISED -
PLOT DATE = 8/12/2024	DATE -	REVISED -

**STATE OF ILLINOIS
DEPARTMENT OF TRANSPORTATION**

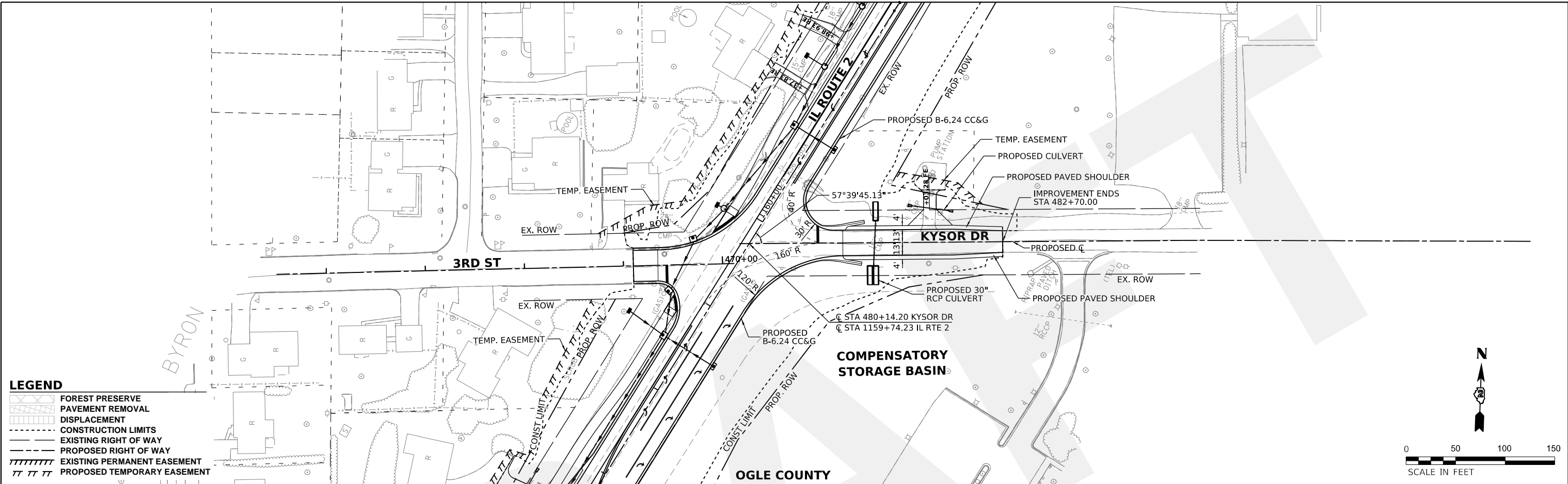
ROADWAY PLAN AND PROFILE			
THIRD ST			
SCALE: 1"=50'	SHEET 6	OF 24 SHEETS	STA. TO STA.

F.A. RTE.	SECTION	COUNTY	TOTAL SHEETS	SHEET NO.
742	(34,35,36,37) R-1	OGLE & WINNEBAGO	24	6
CONTRACT NO. 64158				
ILLINOIS FED. AID PROJECT				

PLAN	SURVEYED	DATE
	PLOTTED	
	ALIGNMENT CHECKED	
	NOTE BOOK NO.	
	CADD FILE NAME	

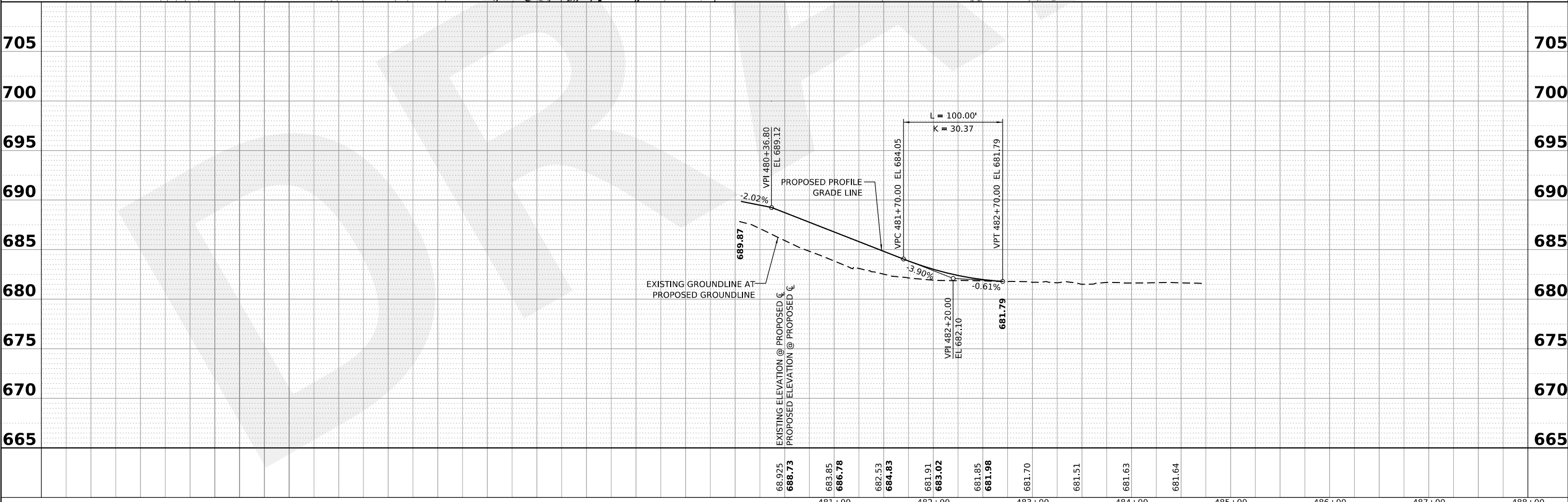
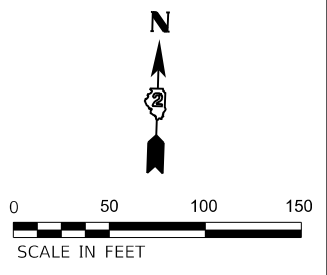
PROFILE	SURVEYED	DATE
	PLOTTED	
	GRADES CHECKED	
	NOTE BOOK NO.	
	STRUCTURE NOTATION SHEET	

MODEL: 127815_srh_s1_pml_023
FILE NAME: 127815_srh_s1_pml_023.dwg



LEGEND

	FOREST PRESERVE
	PAVEMENT REMOVAL
	DISPLACEMENT
	CONSTRUCTION LIMITS
	EXISTING RIGHT OF WAY
	PROPOSED RIGHT OF WAY
	EXISTING PERMANENT EASEMENT
	PROPOSED TEMPORARY EASEMENT

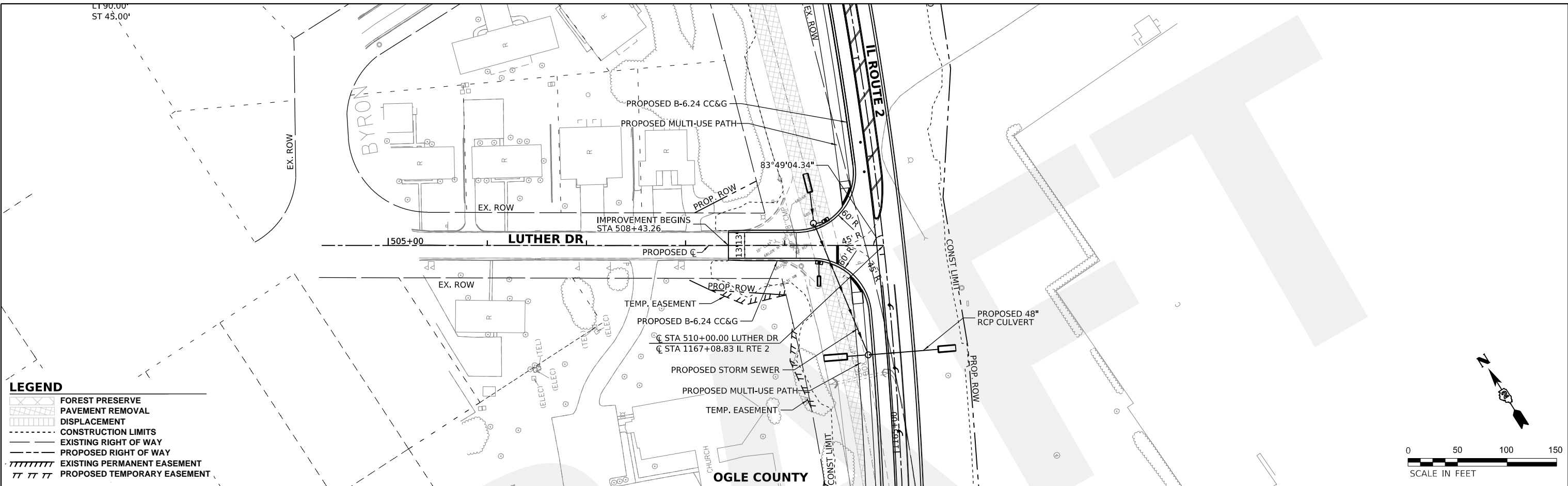


USER NAME = djames2	DESIGNED - D. WIERZBICKI	REVISED -	STATE OF ILLINOIS DEPARTMENT OF TRANSPORTATION	ROADWAY PLAN AND PROFILE KYSOR DR		F.A. RTE. 742	SECTION (34,35,36,37) R-1	COUNTY OGLE & WINNEBAGO	TOTAL SHEETS 24	SHEET NO. 7		
PLOT SCALE = 0.16666667' / in.	CHECKED - K. LESKA	REVISED -		SCALE: 1"=50'	SHEET 7	OF 24 SHEETS	STA.	TO STA.	CONTRACT NO. 64158			
PLOT DATE = 8/12/2024	DATE -	REVISED -		ILLINOIS FED. AID PROJECT								

PLAN	SURVEYED	DATE
	PLOTTED	
	ALIGNMENT CHECKED	
	NOTE BOOK	
	NO.	
	CADD FILE NAME	

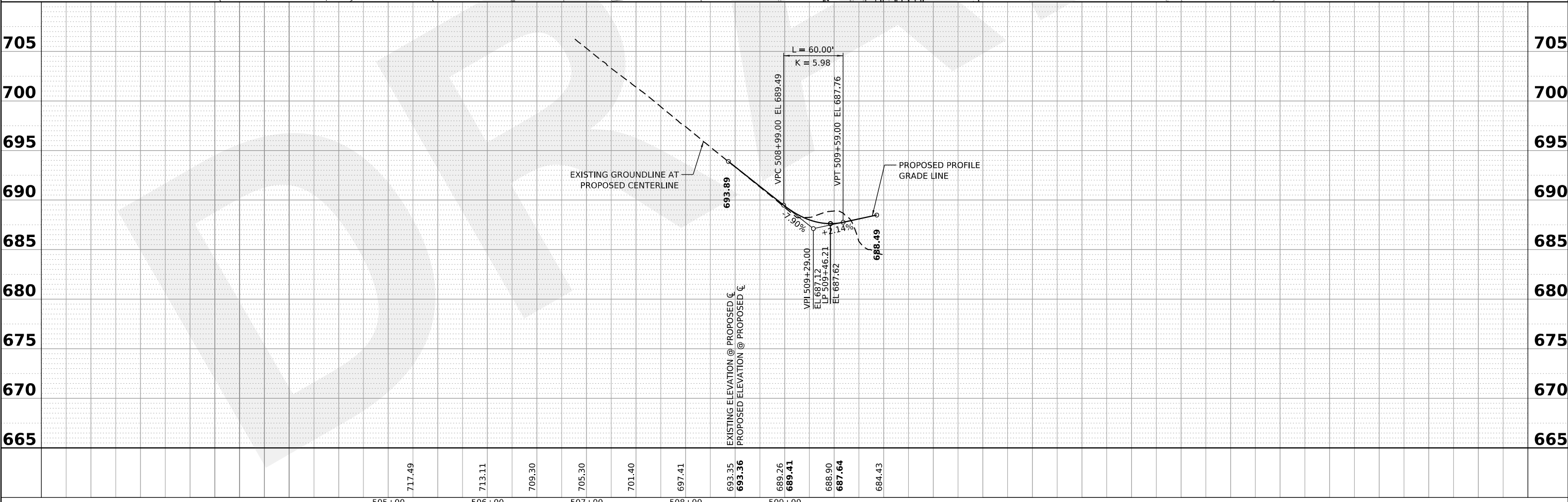
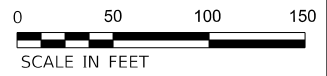
PROFILE	SURVEYED	DATE
	PLOTTED	
	GRADES CHECKED	
	NOTE BOOK	
	NO.	
	STRUCTURE NOTATIONS CHECKED	

MODEL: 127815_srh_s1_pml_06
FILE NAME: 127815_srh_s1_pml_06.dwg



LEGEND

	FOREST PRESERVE
	PAVEMENT REMOVAL
	DISPLACEMENT
	CONSTRUCTION LIMITS
	EXISTING RIGHT OF WAY
	PROPOSED RIGHT OF WAY
	EXISTING PERMANENT EASEMENT
	PROPOSED TEMPORARY EASEMENT



717.49	713.11	709.30	705.30	701.40	697.41	693.35	689.26	688.90	684.43
505+00	506+00	507+00	508+00	509+00					

USER NAME = djames2	DESIGNED - D. WIERZBICKI	REVISED -
	DRAWN - D. WIERZBICKI	REVISED -
PLOT SCALE = 0.16666667' / in.	CHECKED - K. LESKA	REVISED -
PLOT DATE = 8/12/2024	DATE -	REVISED -

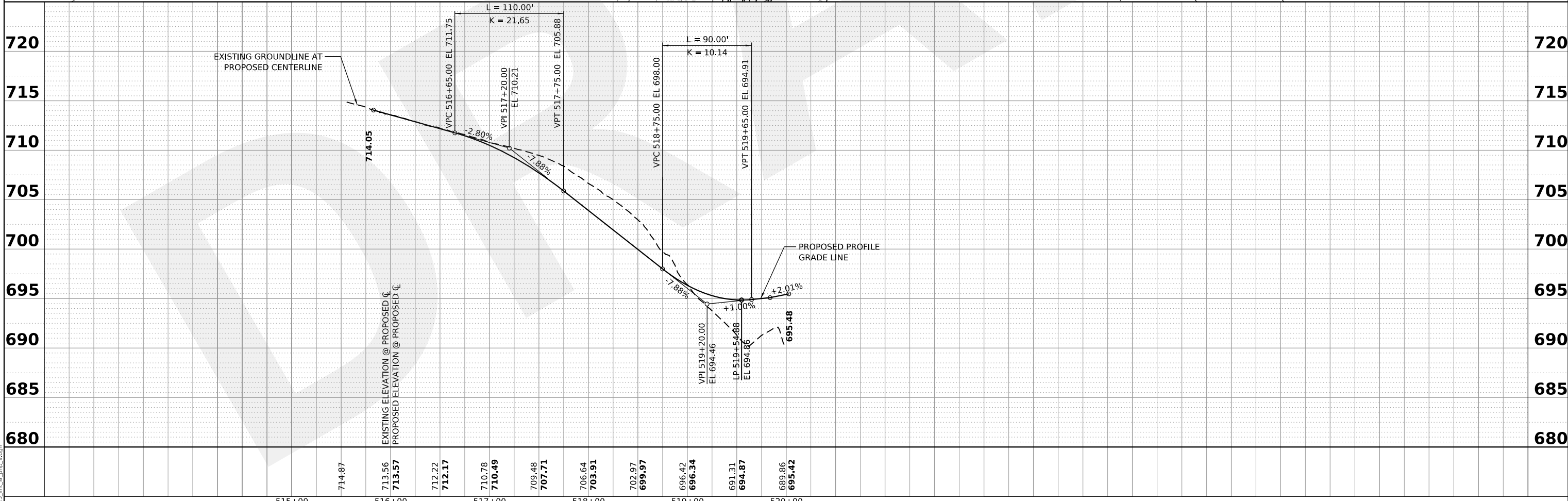
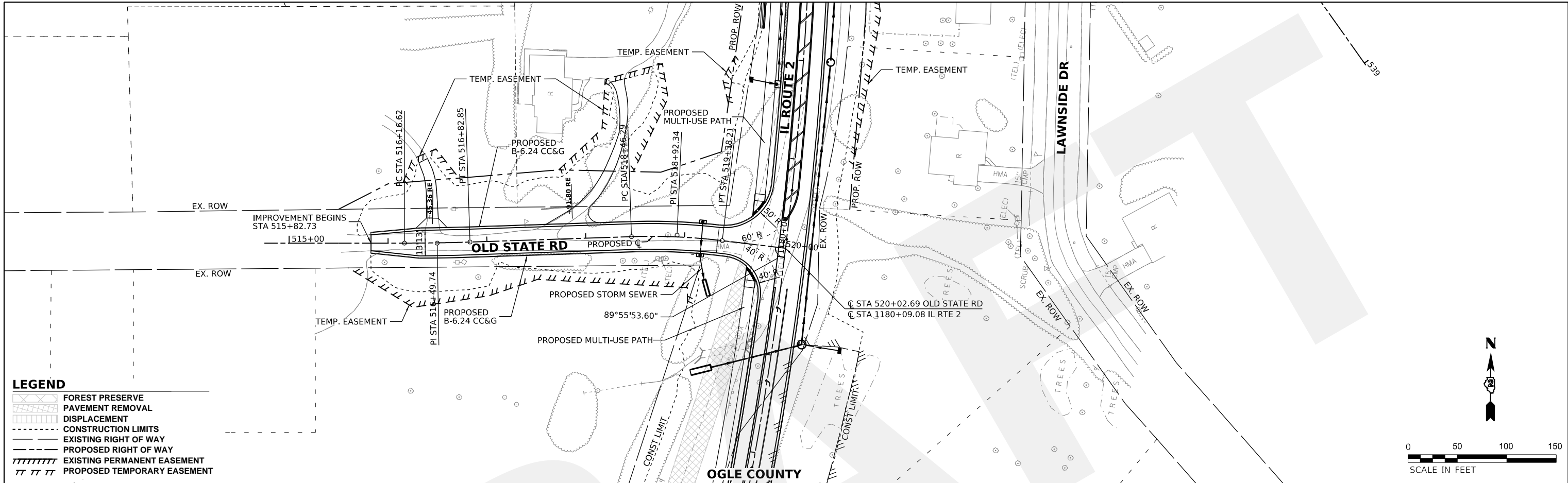
**STATE OF ILLINOIS
DEPARTMENT OF TRANSPORTATION**

ROADWAY PLAN AND PROFILE			
LUTHER DR			
SCALE: 1"=50'	SHEET 8	OF 24 SHEETS	STA. TO STA.

F.A. RTE.	SECTION	COUNTY	TOTAL SHEETS	SHEET NO.
742	(34,35,36,37) R-1	OGLE & WINNEBAGO	24	8
CONTRACT NO. 64158			ILLINOIS FED. AID PROJECT	

PLAN	SURVEYED	BY	DATE
	PLOTTED		
	ALIGNMENT CHECKED		
	NOTE BOOK		
	NO.		
	CADD FILE NAME		

PROFILE	SURVEYED	BY	DATE
	PLOTTED		
	GRADES CHECKED		
	NOTE BOOK		
	NO.		
	STRUCTURE NOTATIONS CHECKED		



714.87	713.56	712.22	710.78	709.48	708.64	707.97	706.42	696.42	691.31	689.86	720	715	710	705	700	695	690	685	680	720	715	710	705	700	695	690	685	680	
515+00	516+00	517+00	518+00	519+00	520+00																								

USER NAME = djames2	DESIGNED - D. WIERZBICKI	REVISED -
	DRAWN - D. WIERZBICKI	REVISED -
PLOT SCALE = 0.16666667' / in.	CHECKED - K. LESKA	REVISED -
PLOT DATE = 8/12/2024	DATE -	REVISED -

**STATE OF ILLINOIS
DEPARTMENT OF TRANSPORTATION**

ROADWAY PLAN AND PROFILE OLD STATE RD			
SCALE: 1"=50'	SHEET 9	OF 24 SHEETS	STA. TO STA.

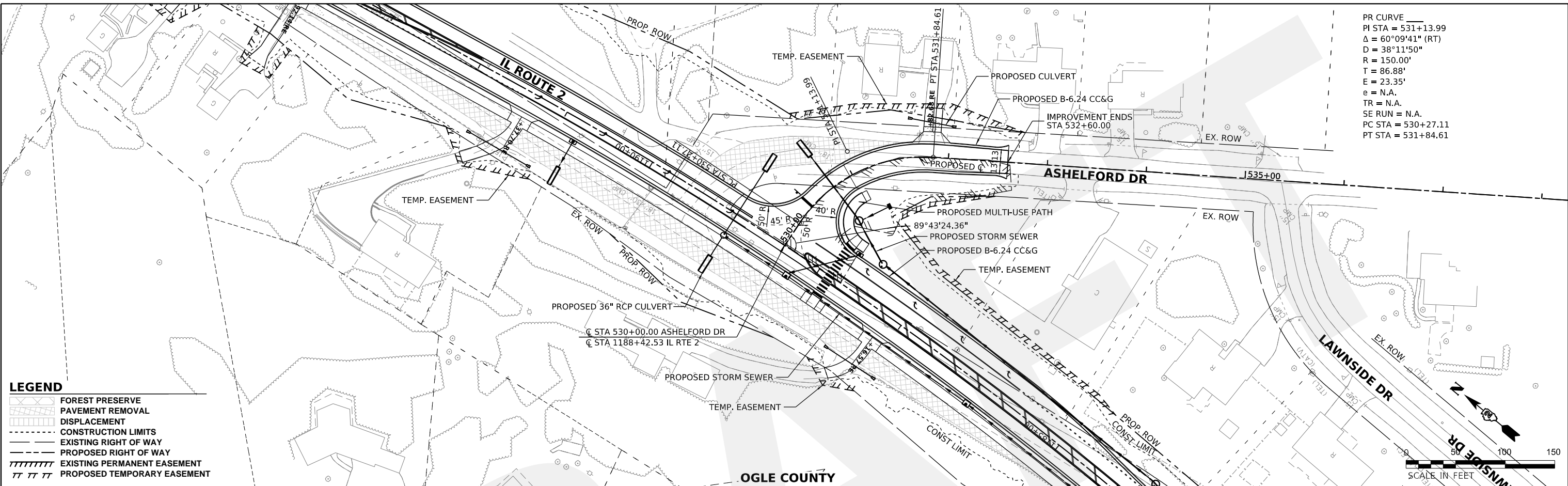
F.A. RTE. 742	SECTION (34,35,36,37) R-1	COUNTY OGLE & WINNEBAGO	TOTAL SHEETS 24	SHEET NO. 9
ILLINOIS FED. AID PROJECT			CONTRACT NO. 64158	

MODEL: 127815_srh_s1_pml_08
FILE NAME: 127815_srh_s1_pml_08.dwg

PLAN	SURVEYED	DATE
	PLOTTED	
	ALIGNMENT CHECKED	
	NOTE BOOK	
	NO.	
	FILE NAME	

PROFILE	SURVEYED	DATE
	PLOTTED	
	GRADES CHECKED	
	NOTE BOOK	
	NO.	
	STRUCTURE NOTATIONS CHECKED	

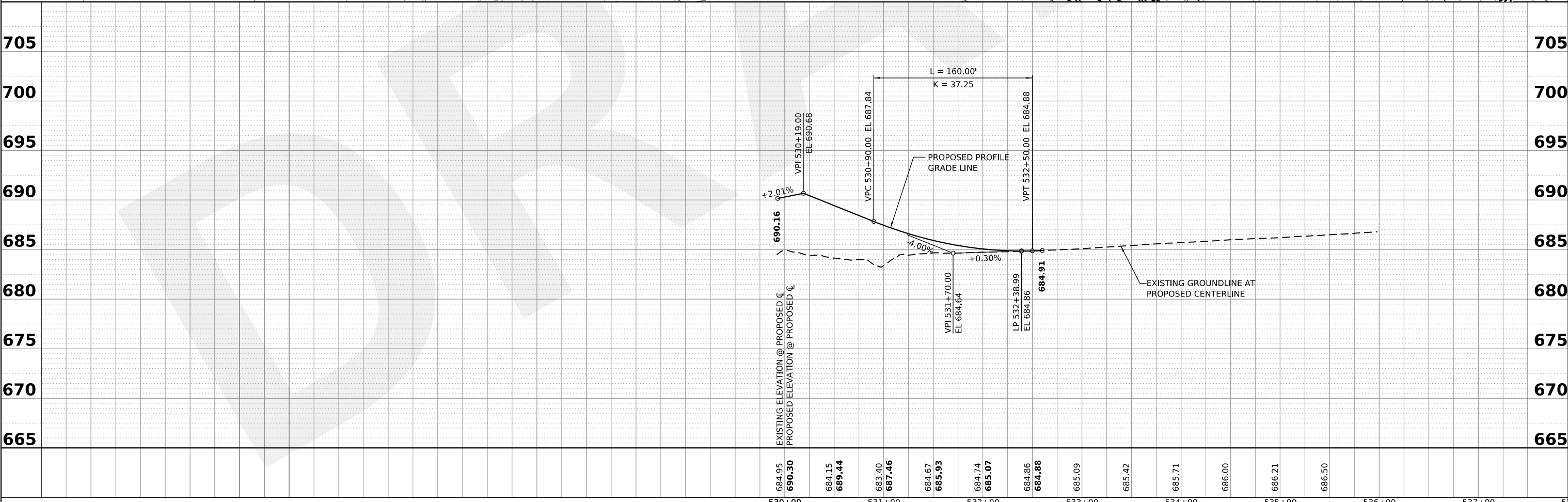
MODEL: 127815_srh_s1_pml_08
FILE NAME: 127815_srh_s1_pml_08.dwg



PR CURVE
 PI STA = 531+13.99
 $\Delta = 60^{\circ}09'41''$ (RT)
 $D = 38^{\circ}11'50''$
 $R = 150.00'$
 $T = 86.88'$
 $E = 23.35'$
 $e = N.A.$
 $TR = N.A.$
 $SE RUN = N.A.$
 $PC STA = 530+27.11$
 $PT STA = 531+84.61$

LEGEND

[Symbol]	FOREST PRESERVE
[Symbol]	PAVEMENT REMOVAL
[Symbol]	DISPLACEMENT
[Symbol]	CONSTRUCTION LIMITS
[Symbol]	EXISTING RIGHT OF WAY
[Symbol]	PROPOSED RIGHT OF WAY
[Symbol]	EXISTING PERMANENT EASEMENT
[Symbol]	PROPOSED TEMPORARY EASEMENT



USER NAME =	djames2	DESIGNED -	D. WIERZBICKI	REVISED -	
		DRAWN -	D. WIERZBICKI	REVISED -	
PLOT SCALE =	0.16666667' / in.	CHECKED -	K. LESKA	REVISED -	
PLOT DATE =	8/12/2024	DATE -		REVISED -	

STATE OF ILLINOIS
DEPARTMENT OF TRANSPORTATION

ROADWAY PLAN AND PROFILE
ASHELFORD DR

SCALE: 1"=50' SHEET 10 OF 24 SHEETS STA. TO STA.

F.A. RTE.	SECTION	COUNTY	TOTAL SHEETS	SHEET NO.
742	(34,35,36,37) R-1	OGLE & WINNEBAGO	24	10
CONTRACT NO. 64158				
ILLINOIS FED. AID PROJECT				

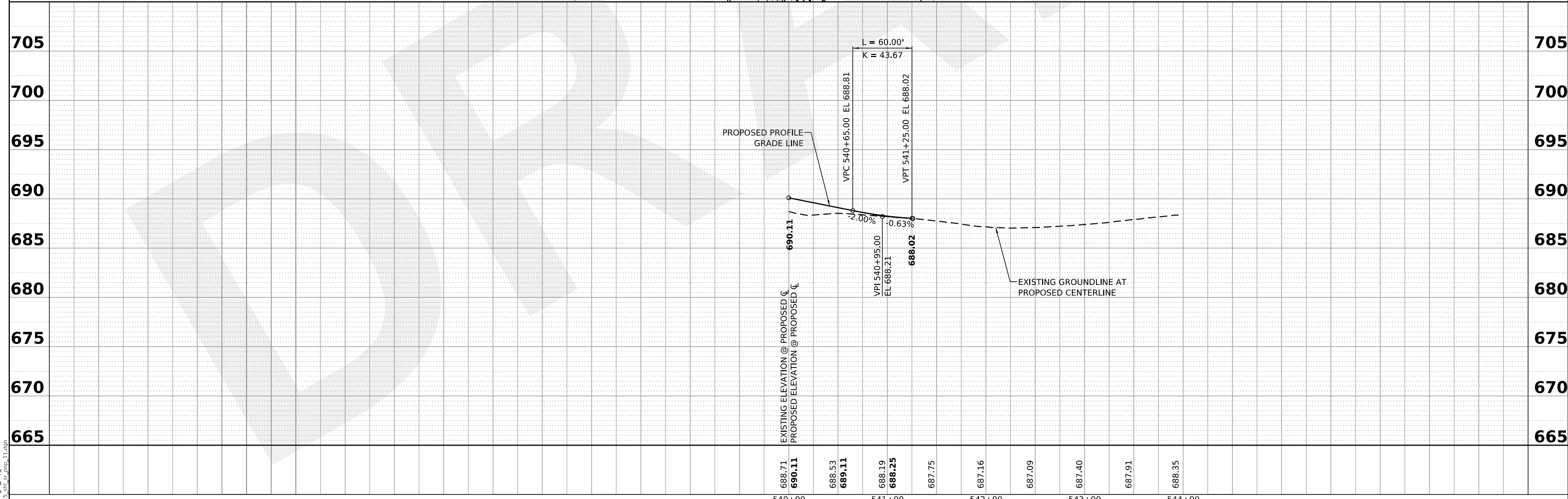
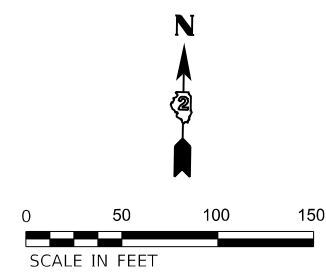
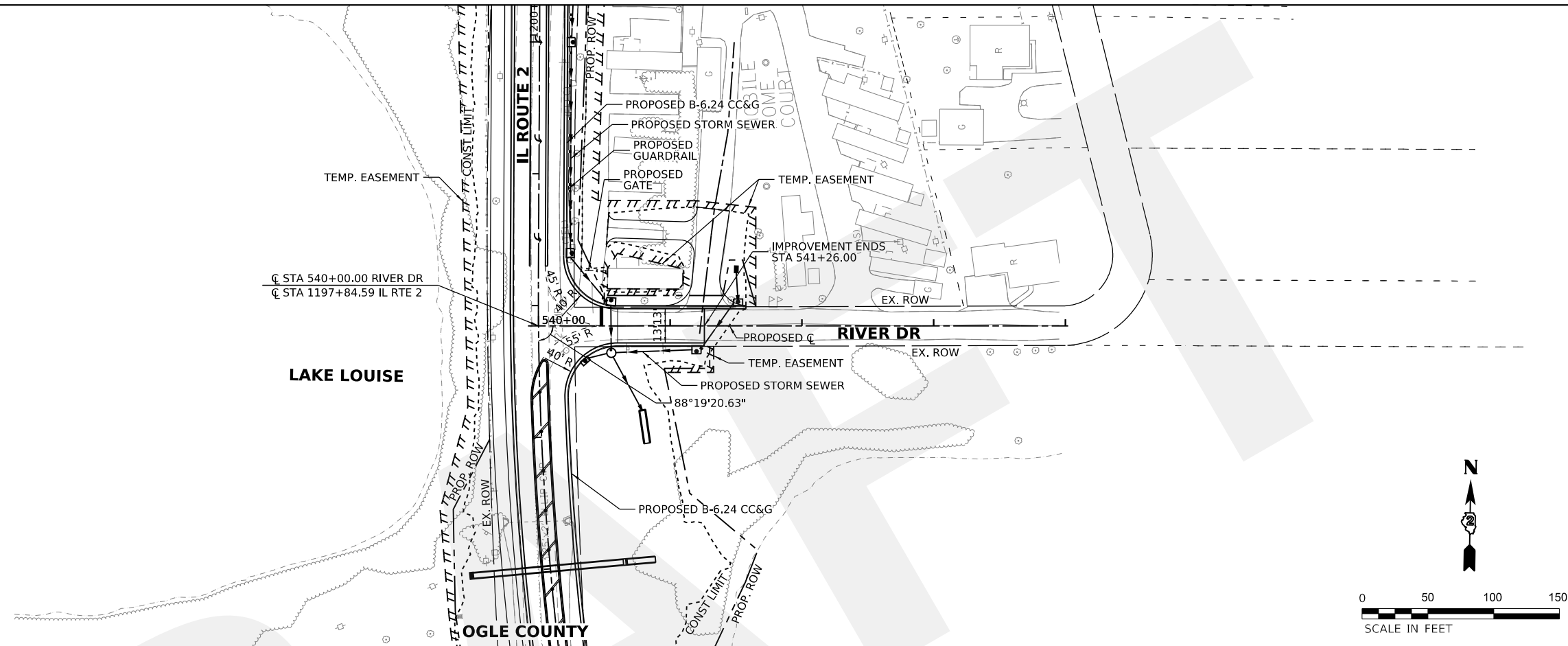
PLAN	SURVEYED	DATE
	PLOTTED	
	ALIGNMENT CHECKED	
	NOTE BOOK	
	NO.	
	CADD FILE NAME	

PROFILE	SURVEYED	DATE
	PLOTTED	
	GRADES CHECKED	
	NOTE BOOK	
	NO.	
	STRUCTURE NOTATION	

MODEL: 127815_srh_s1_pml_09
FILE NAME: 127815_srh_s1_pml_09_11.dgn

LEGEND

[Symbol]	FOREST PRESERVE
[Symbol]	PAVEMENT REMOVAL
[Symbol]	DISPLACEMENT
[Symbol]	CONSTRUCTION LIMITS
[Symbol]	EXISTING RIGHT OF WAY
[Symbol]	PROPOSED RIGHT OF WAY
[Symbol]	EXISTING PERMANENT EASEMENT
[Symbol]	PROPOSED TEMPORARY EASEMENT



USER NAME = djames2	DESIGNED - D. WIERZBICKI	REVISED -
	DRAWN - D. WIERZBICKI	REVISED -
PLOT SCALE = 0.16666667' / in.	CHECKED - K. LESKA	REVISED -
PLOT DATE = 8/12/2024	DATE -	REVISED -

**STATE OF ILLINOIS
DEPARTMENT OF TRANSPORTATION**

**ROADWAY PLAN AND PROFILE
RIVER DR (S)**

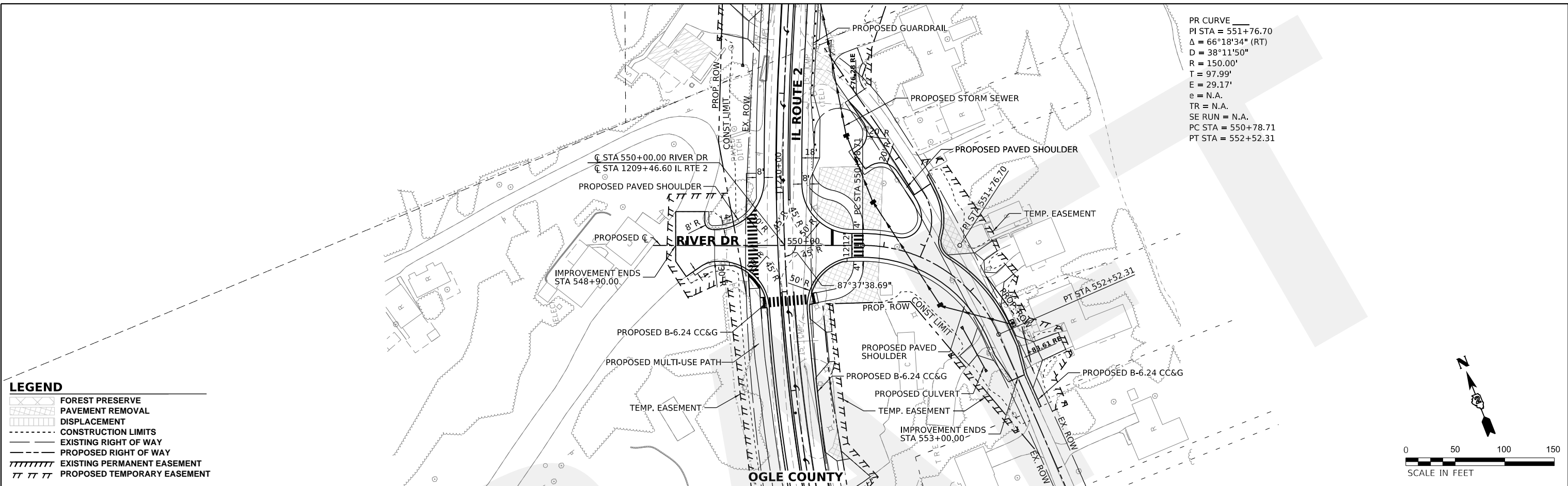
SCALE: 1"=50' SHEET 11 OF 24 SHEETS STA. TO STA.

F.A. RTE.	SECTION	COUNTY	TOTAL SHEETS	SHEET NO.
742	(34,35,36,37) R-1	OGLE & WINNEBAGO	24	11
CONTRACT NO. 64158				
ILLINOIS		FED. AID PROJECT		

PLAN	SURVEYED	DATE
	PLOTTED	
	ALIGNED	
	CHECKED	
	FILED	
	FILE NAME	
	NO.	

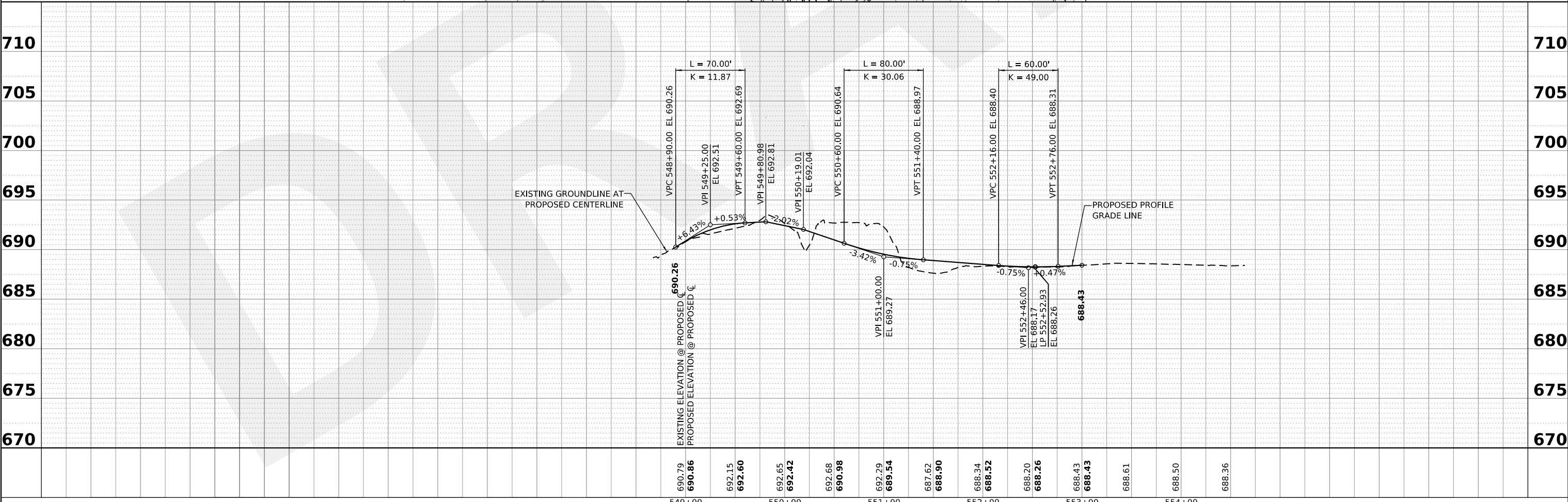
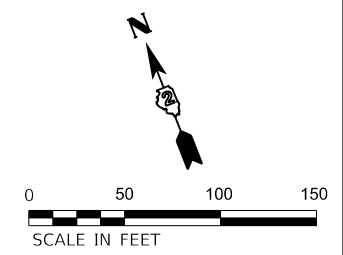
PROFILE	SURVEYED	DATE
	PLOTTED	
	GRADES	
	CHECKED	
	STRUCTURE	
	NOTATIONS	
	FILED	
	FILE NAME	
	NO.	

MODEL: 127815_srh_s1_pml_010
FILE NAME: 127815_srh_s1_pml_010.dwg



LEGEND

[Symbol]	FOREST PRESERVE
[Symbol]	PAVEMENT REMOVAL
[Symbol]	DISPLACEMENT
[Symbol]	CONSTRUCTION LIMITS
[Symbol]	EXISTING RIGHT OF WAY
[Symbol]	PROPOSED RIGHT OF WAY
[Symbol]	EXISTING PERMANENT EASEMENT
[Symbol]	PROPOSED TEMPORARY EASEMENT



USER NAME = djames2	DESIGNED - D. WIERZBICKI	REVISED -
	DRAWN - D. WIERZBICKI	REVISED -
PLOT SCALE = 0.16666667' / in.	CHECKED - K. LESKA	REVISED -
PLOT DATE = 8/12/2024	DATE -	REVISED -

**STATE OF ILLINOIS
DEPARTMENT OF TRANSPORTATION**

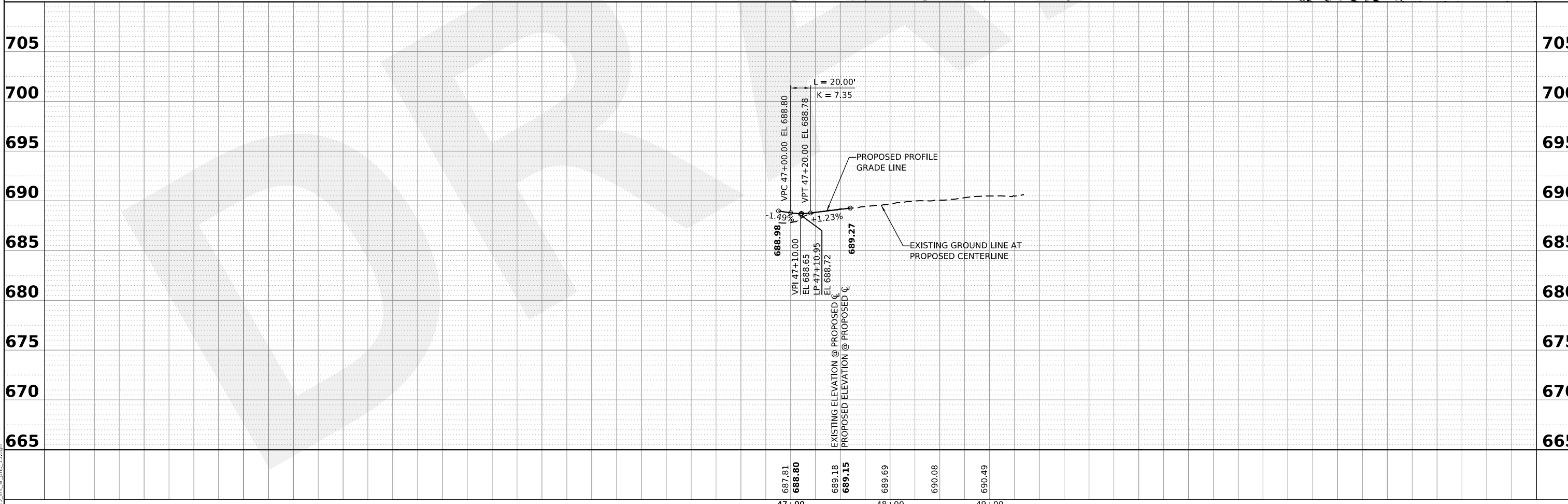
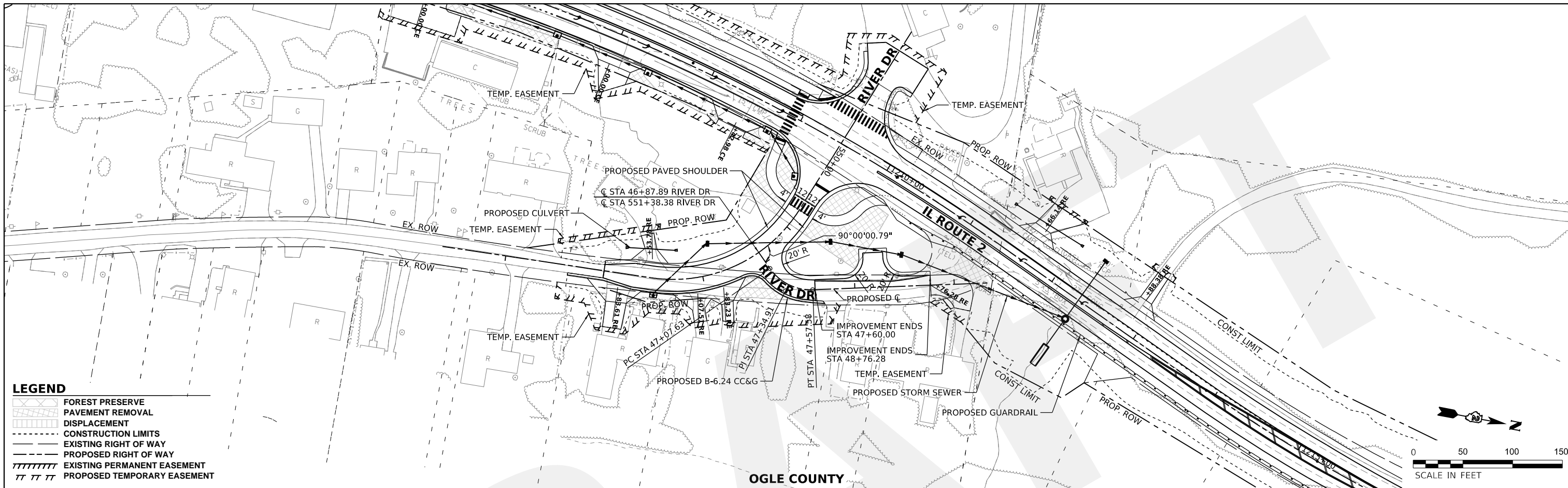
**ROADWAY PLAN AND PROFILE
RIVER DR (N) - LAKE LOUISE ENTRANCE**

SCALE: 1"=50'
SHEET 12 OF 24 SHEETS STA. TO STA.

F.A. RTE.	SECTION	COUNTY	TOTAL SHEETS	SHEET NO.
742	(34,35,36,37) R-1	OGLE & WINNEBAGO	24	12
CONTRACT NO. 64158				
ILLINOIS FED. AID PROJECT				

PLAN	SURVEYED	DATE
	PLOTTED	
	ALIGNMENT CHECKED	
	NOTE BOOK	
	NO.	
	FILE NAME	
	FILE NO.	

PROFILE	SURVEYED	DATE
	PLOTTED	
	GRADES CHECKED	
	NOTE BOOK	
	NO.	
	FILE NAME	
	FILE NO.	



MODEL: 127815_SHT_SR_PNP_11
 FILE NAME: 127815_SHT_SR_PNP_11.dgn

USER NAME = djames2	DESIGNED - D. WIERZBICKI	REVISED -
	DRAWN - D. WIERZBICKI	REVISED -
PLOT SCALE = 0.16666667' / in.	CHECKED - K. LESKA	REVISED -
PLOT DATE = 8/12/2024	DATE -	REVISED -

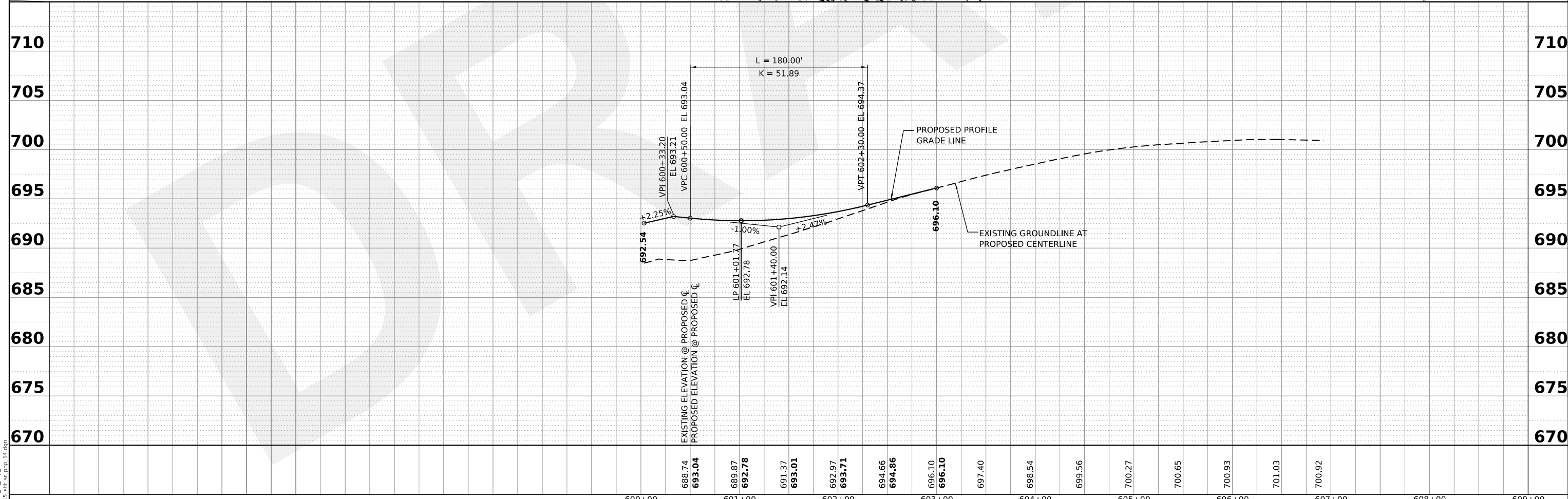
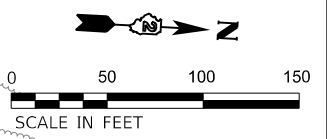
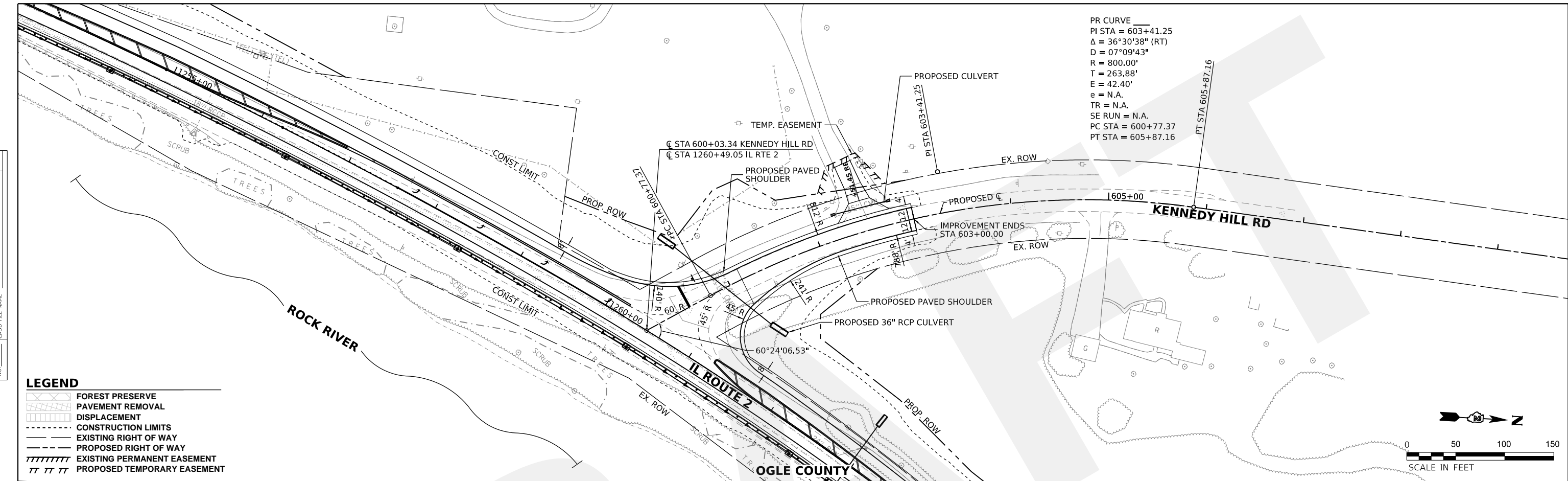
**STATE OF ILLINOIS
 DEPARTMENT OF TRANSPORTATION**

ROADWAY PLAN AND PROFILE	
RIVER DR (N)	
SCALE: 1"=50'	SHEET 13 OF 24 SHEETS STA. TO STA.

F.A. RTE.	SECTION	COUNTY	TOTAL SHEETS	SHEET NO.
742	(34,35,36,37) R-1	OGLE & WINNEBAGO	24	13
CONTRACT NO. 64158			ILLINOIS FED. AID PROJECT	

PLAN	SURVEYED	DATE
	PLOTTED	
	ALIGNMENT CHECKED	
	NOTE BOOK	
	NO.	
	FILE NAME	

PROFILE	SURVEYED	DATE
	PLOTTED	
	GRADES CHECKED	
	NOTE BOOK	
	NO.	
	FILE NAME	

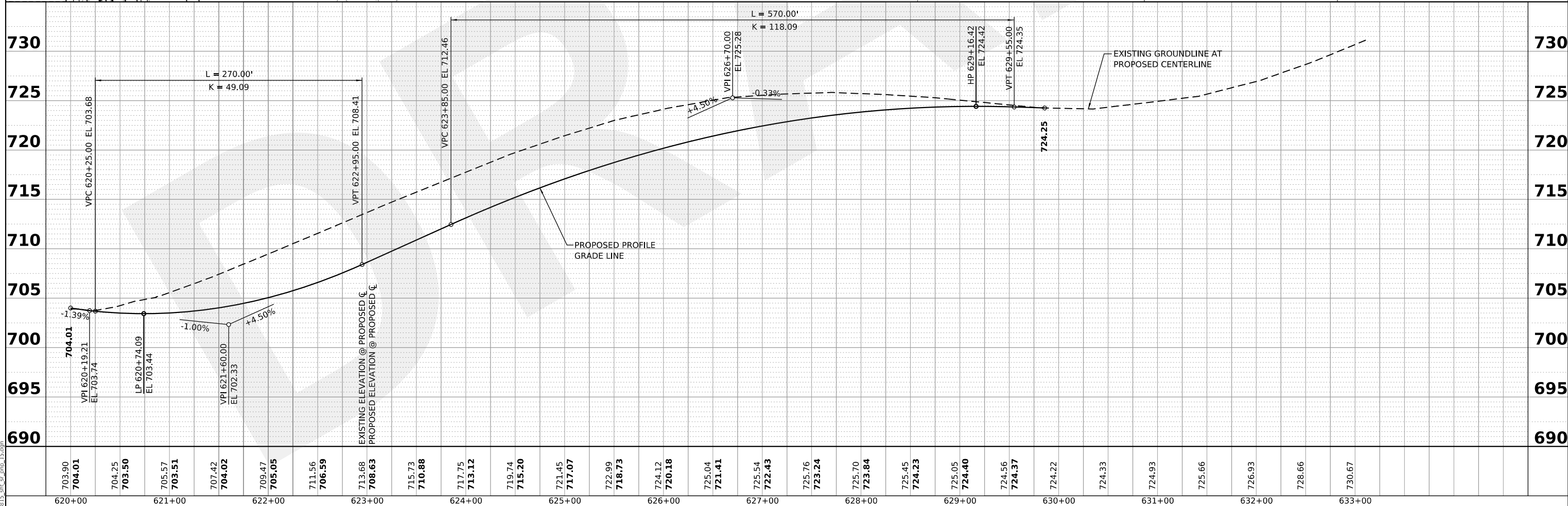
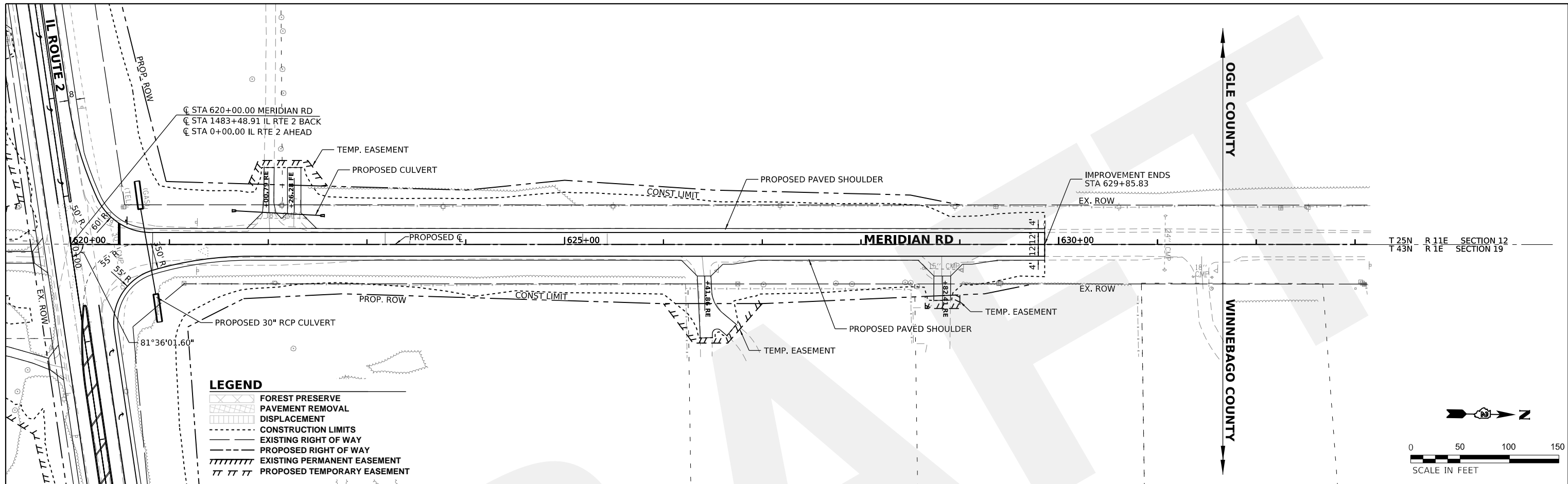


MODEL: 127815_srh_s1_dml_012
 FILE NAME: 127815_srh_s1_dml_012.dwg

USER NAME = djames2	DESIGNED - D. WIERZBICKI	REVISED -	STATE OF ILLINOIS DEPARTMENT OF TRANSPORTATION	ROADWAY PLAN AND PROFILE KENNEDY HILL RD		F.A. RTE.	SECTION	COUNTY	TOTAL SHEETS	SHEET NO.	
PLOT SCALE = 0.16666667' / in.	CHECKED - K. LESKA	REVISED -				742	(34,35,36,37) R-1	OGLE & WINNEBAGO	24	14	
PLOT DATE = 8/12/2024	DATE -	REVISED -		SCALE: 1"=50'	SHEET 14	OF 24 SHEETS	STA.	TO STA.	CONTRACT NO. 64158		
									ILLINOIS FED. AID PROJECT		

PLAN	SURVEYED	DATE
	PLOTTED	
	ALIGNMENT CHECKED	
	NOTE BOOK	
	NO.	
	CADD FILE NAME	

PROFILE	SURVEYED	DATE
	PLOTTED	
	GRADES CHECKED	
	NOTE BOOK	
	NO.	
	STRUCTURE NOTATION SHEET	



MODEL: 127815_SPL_P013
FILE NAME: 127815_SPL_P013.dwg

USER NAME =	djames2	DESIGNED -	D. WIERZBICKI	REVISED -	
		DRAWN -	D. WIERZBICKI	REVISED -	
PLOT SCALE =	0.16666667' / in.	CHECKED -	K. LESKA	REVISED -	
PLOT DATE =	8/12/2024	DATE -		REVISED -	

**STATE OF ILLINOIS
DEPARTMENT OF TRANSPORTATION**

**ROADWAY PLAN AND PROFILE
MERIDIAN RD**

SCALE: 1"=50' SHEET 15 OF 24 SHEETS STA. TO STA.

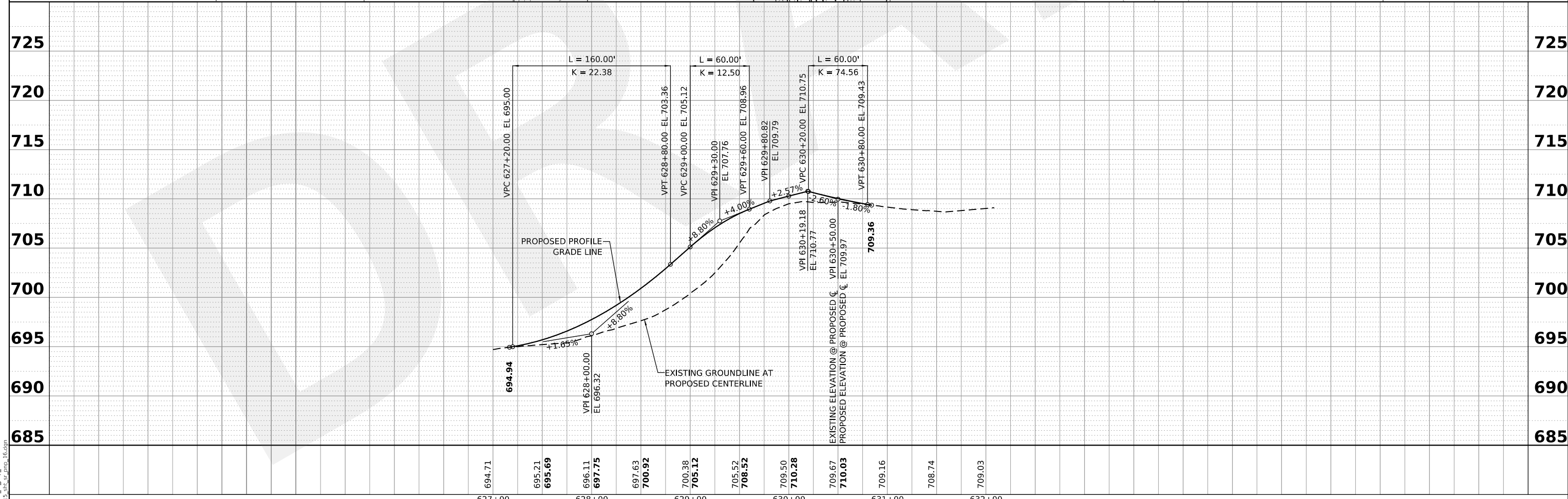
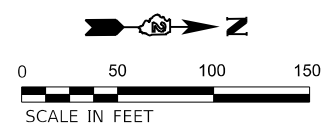
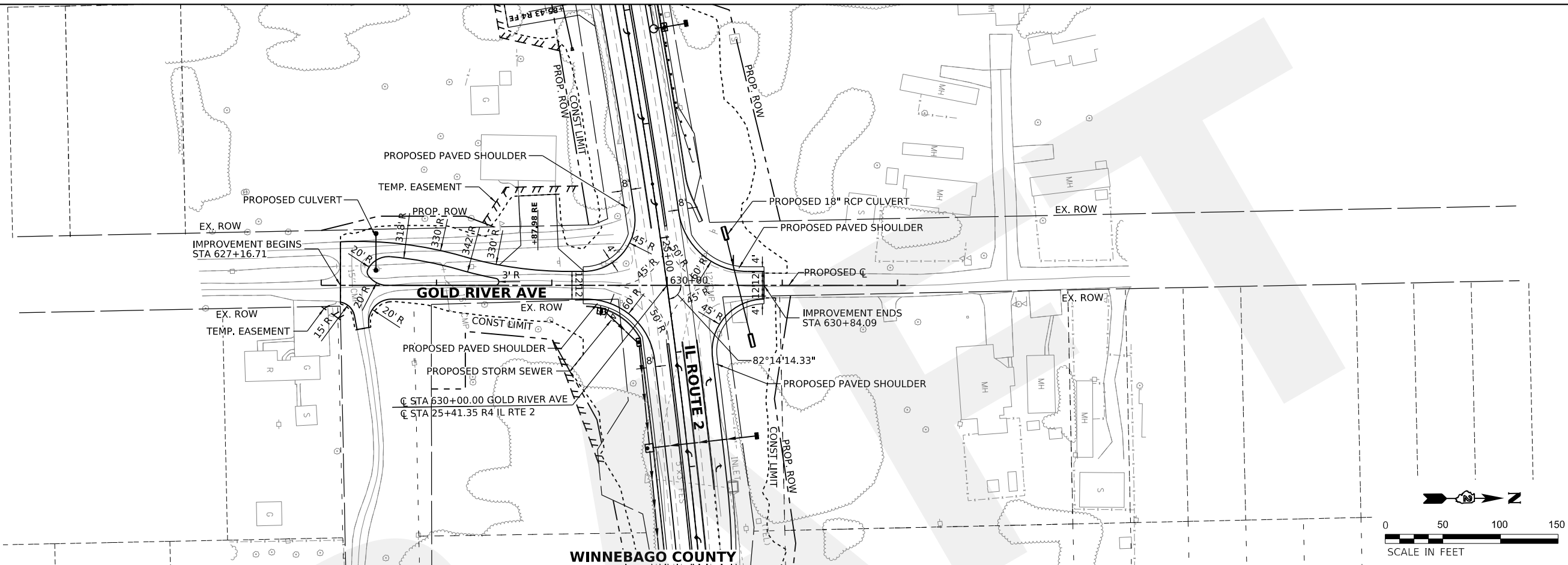
F.A. RTE.	SECTION	COUNTY	TOTAL SHEETS	SHEET NO.
742	(34,35,36,37) R-1	OGLE & WINNEBAGO	24	15
CONTRACT NO. 64158				
ILLINOIS		FED. AID PROJECT		

PLAN	SURVEYED	DATE
	PLOTTED	
	ALIGNMENT CHECKED	
	NOTE BOOK NO.	
	CADD FILE NAME	

PROFILE	SURVEYED	DATE
	PLOTTED	
	GRADES CHECKED	
	NOTE BOOK NO.	
	STRUCTURE NOTATIONS CHECKED	

LEGEND

	FOREST PRESERVE
	PAVEMENT REMOVAL
	DISPLACEMENT
	CONSTRUCTION LIMITS
	EXISTING RIGHT OF WAY
	PROPOSED RIGHT OF WAY
	EXISTING PERMANENT EASEMENT
	PROPOSED TEMPORARY EASEMENT



MODEL: 127815_srh_s1_pml_014
FILE NAME: 127815_srh_s1_pml_014.dwg

USER NAME = d james2	DESIGNED - D. WIERZBICKI	REVISED -
	DRAWN - D. WIERZBICKI	REVISED -
PLOT SCALE = 0.16666667' / in.	CHECKED - K. LESKA	REVISED -
PLOT DATE = 8/12/2024	DATE -	REVISED -

**STATE OF ILLINOIS
DEPARTMENT OF TRANSPORTATION**

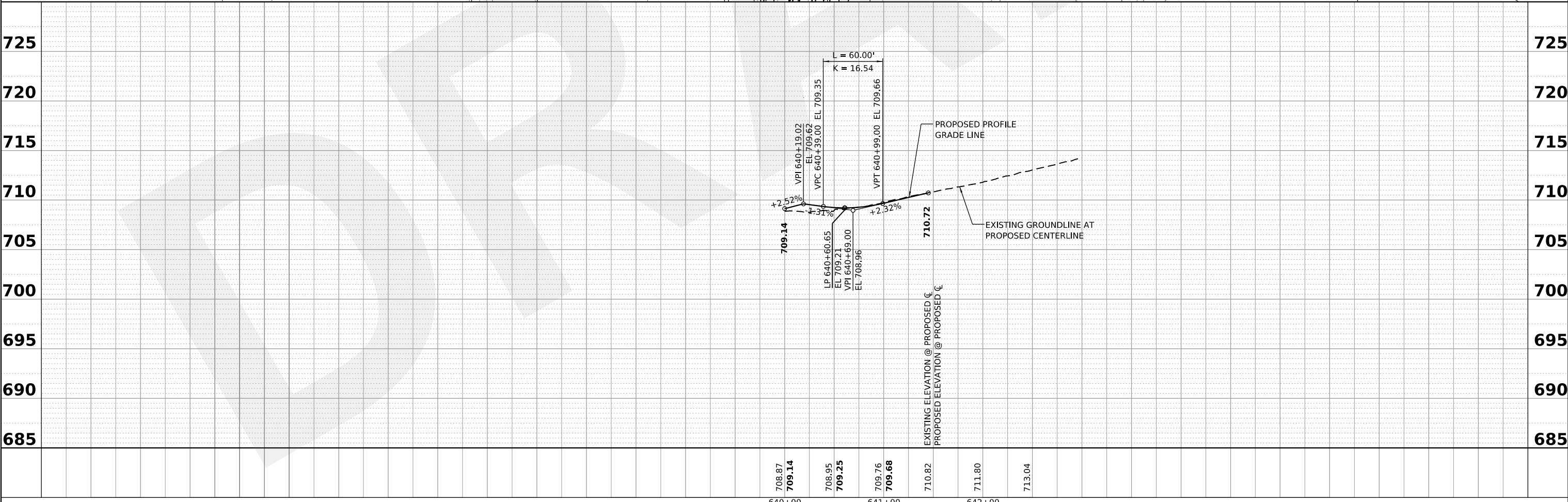
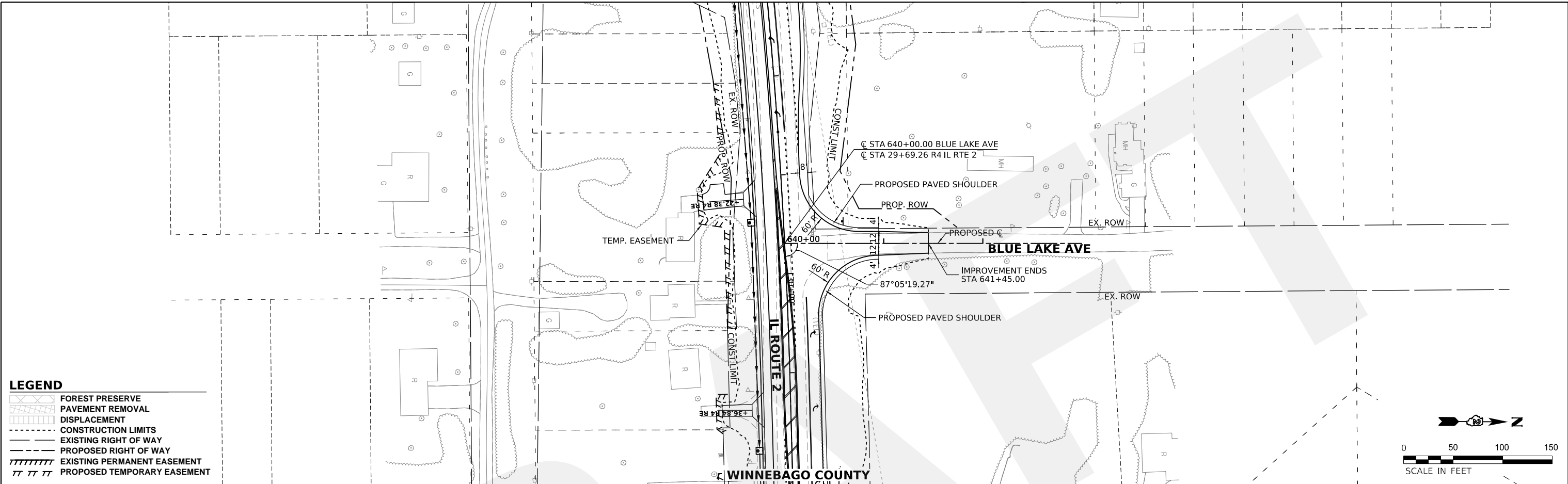
ROADWAY PLAN AND PROFILE			
GOLD RIVER AVE			
SCALE: 1"=50'	SHEET 16	OF 24 SHEETS	STA. TO STA.

F.A. RTE.	SECTION	COUNTY	TOTAL SHEETS	SHEET NO.
742	(34,35,36,37) R-1	OGLE & WINNEBAGO	24	16
CONTRACT NO. 64158				
ILLINOIS		FED. AID PROJECT		

PLAN	SURVEYED	DATE
	PLOTTED	
	ALIGNMENT CHECKED	
	NOTE BOOK	
	NO.	
	CADD FILE NAME	

PROFILE	SURVEYED	DATE
	PLOTTED	
	GRADES CHECKED	
	NOTE BOOK	
	NO.	
	STRUCTURE NOTATIONS CHECKED	

MODEL: 127815_srh_s1_pml_015
FILE NAME: 127815_srh_s1_pml_017.dgn



USER NAME = djames2	DESIGNED - D. WIERZBICKI	REVISED -
	DRAWN - D. WIERZBICKI	REVISED -
PLOT SCALE = 0.16666667' / in.	CHECKED - K. LESKA	REVISED -
PLOT DATE = 8/12/2024	DATE -	REVISED -

STATE OF ILLINOIS
DEPARTMENT OF TRANSPORTATION

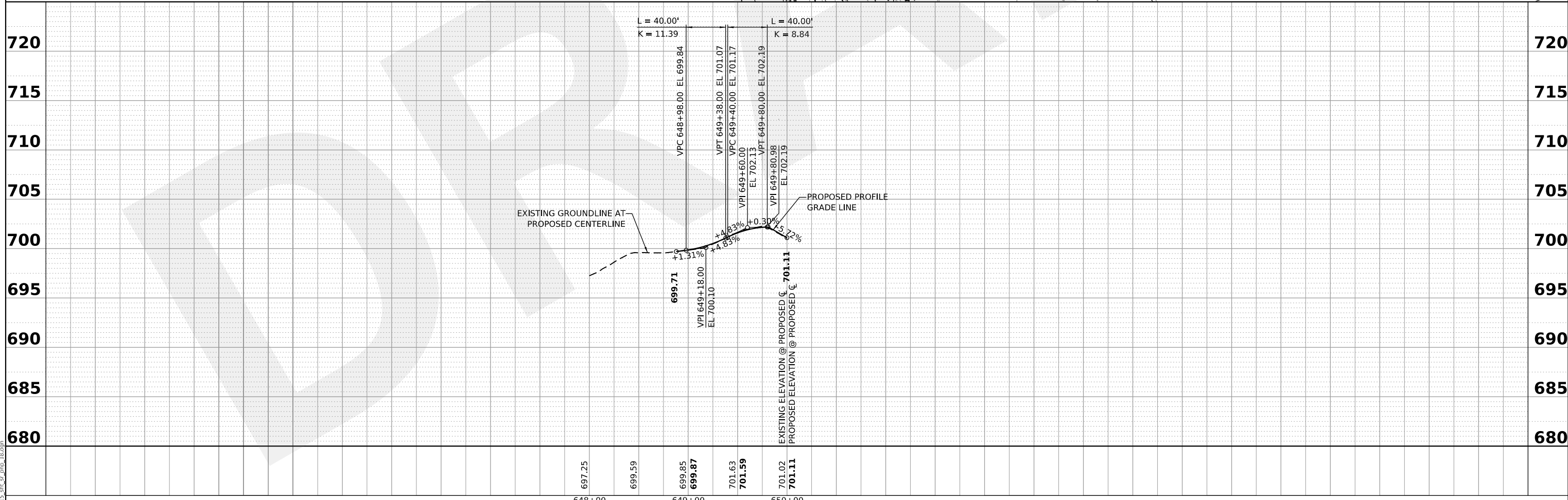
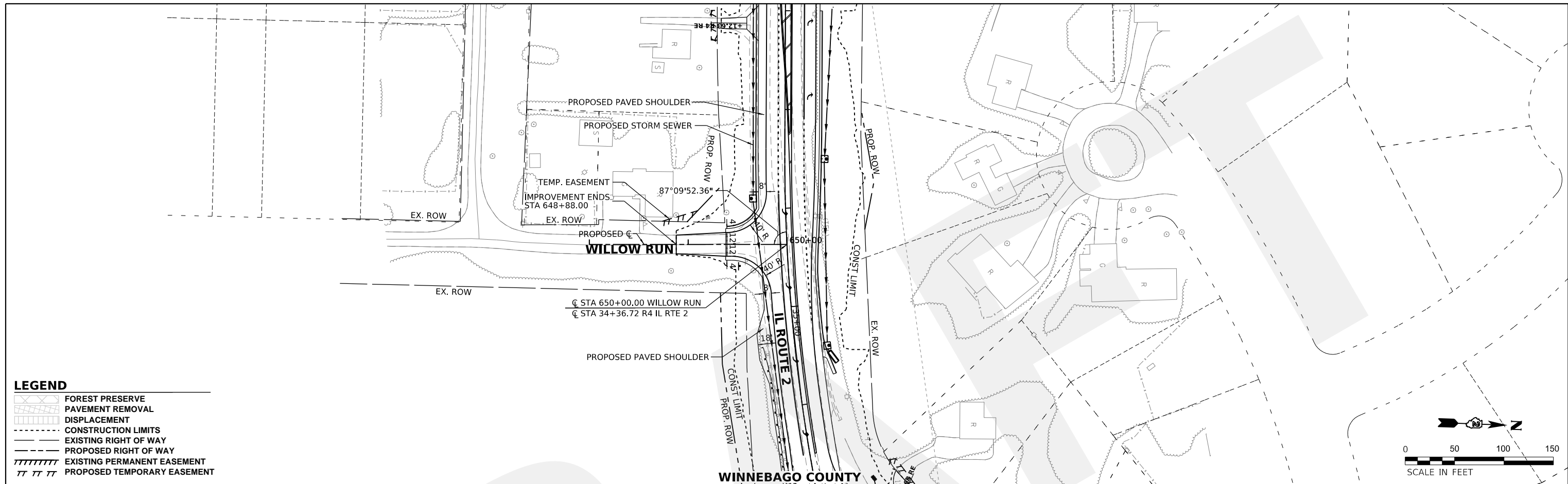
ROADWAY PLAN AND PROFILE
BLUE LAKE AVE
SCALE: 1"=50' SHEET 17 OF 24 SHEETS STA. TO STA.

F.A. RTE.	SECTION	COUNTY	TOTAL SHEETS	SHEET NO.
742	(34,35,36,37) R-1	OGLE & WINNEBAGO	24	17
				CONTRACT NO. 64158
				ILLINOIS FED. AID PROJECT

PLAN	SURVEYED	DATE
	PLOTTED	
	ALIGNMENT CHECKED	
	NOTE BOOK	
	NO.	
	CADD FILE NAME	

PROFILE	SURVEYED	DATE
	PLOTTED	
	GRADES CHECKED	
	NOTE BOOK	
	NO.	
	STRUCTURE NOTATION	

MODEL: 127815_srh_s1_dml_016
FILE NAME: 127815_srh_s1_dml_016.dwg



USER NAME = djames2	DESIGNED - D. WIERZBICKI	REVISED -
	DRAWN - D. WIERZBICKI	REVISED -
PLOT SCALE = 0.16666667' / in.	CHECKED - K. LESKA	REVISED -
PLOT DATE = 8/12/2024	DATE -	REVISED -

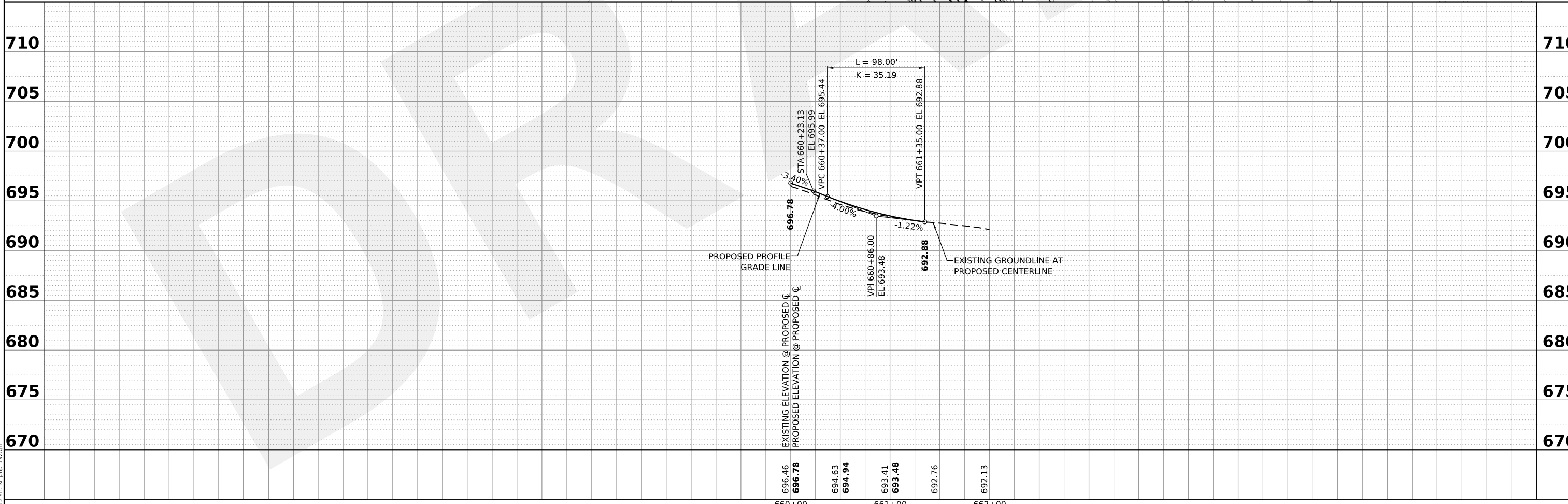
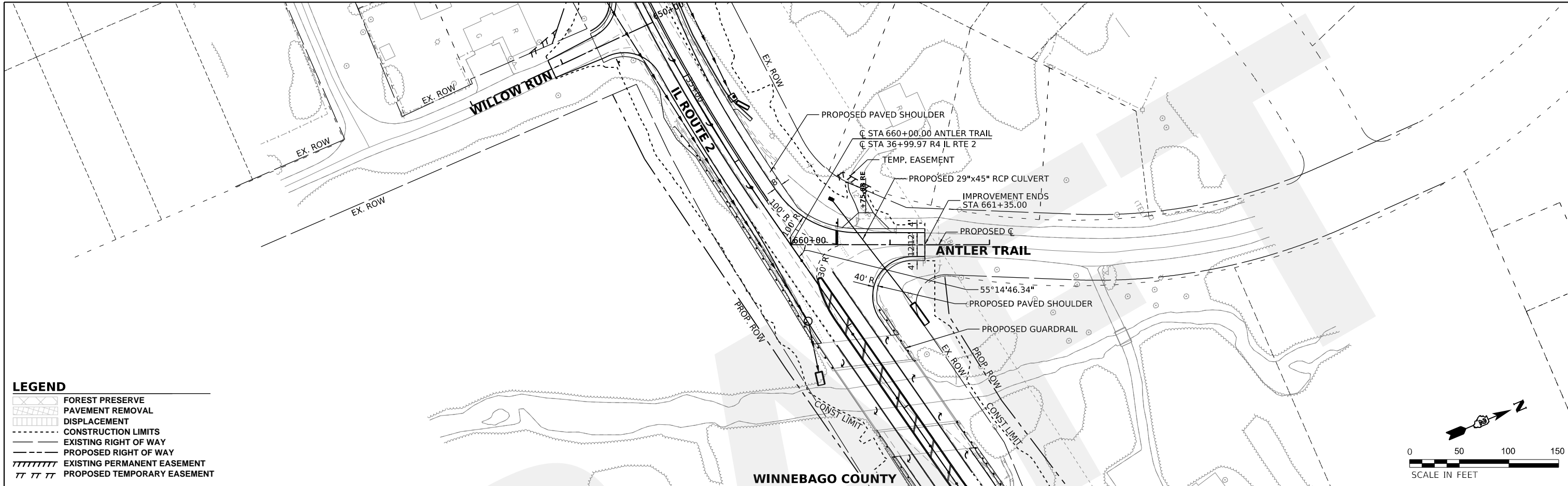
**STATE OF ILLINOIS
DEPARTMENT OF TRANSPORTATION**

ROADWAY PLAN AND PROFILE			
WILLOW RUN			
SCALE: 1"=50'	SHEET 18	OF 24 SHEETS	STA. TO STA.

F.A. RTE.	SECTION	COUNTY	TOTAL SHEETS	SHEET NO.
742	(34,35,36,37) R-1	OGLE & WINNEBAGO	24	18
				CONTRACT NO. 64158
				ILLINOIS FED. AID PROJECT

PLAN	SURVEYED	DATE
	PLOTTED	BY
	ALIGNMENT CHECKED	
	NOTE BOOK	
	NO.	
	CADD FILE NAME	

PROFILE	SURVEYED	DATE
	PLOTTED	BY
	GRADES CHECKED	
	NOTE BOOK	
	NO.	
	STRUCTURE NOTATIONS CHECKED	



MODEL: 127815_srh_s1_pml_017
 FILE NAME: 127815_srh_s1_pml_017.dwg

USER NAME = djames2	DESIGNED - D. WIERZBICKI	REVISED -
	DRAWN - D. WIERZBICKI	REVISED -
PLOT SCALE = 0.16666667' / in.	CHECKED - K. LESKA	REVISED -
PLOT DATE = 8/12/2024	DATE -	REVISED -

**STATE OF ILLINOIS
DEPARTMENT OF TRANSPORTATION**

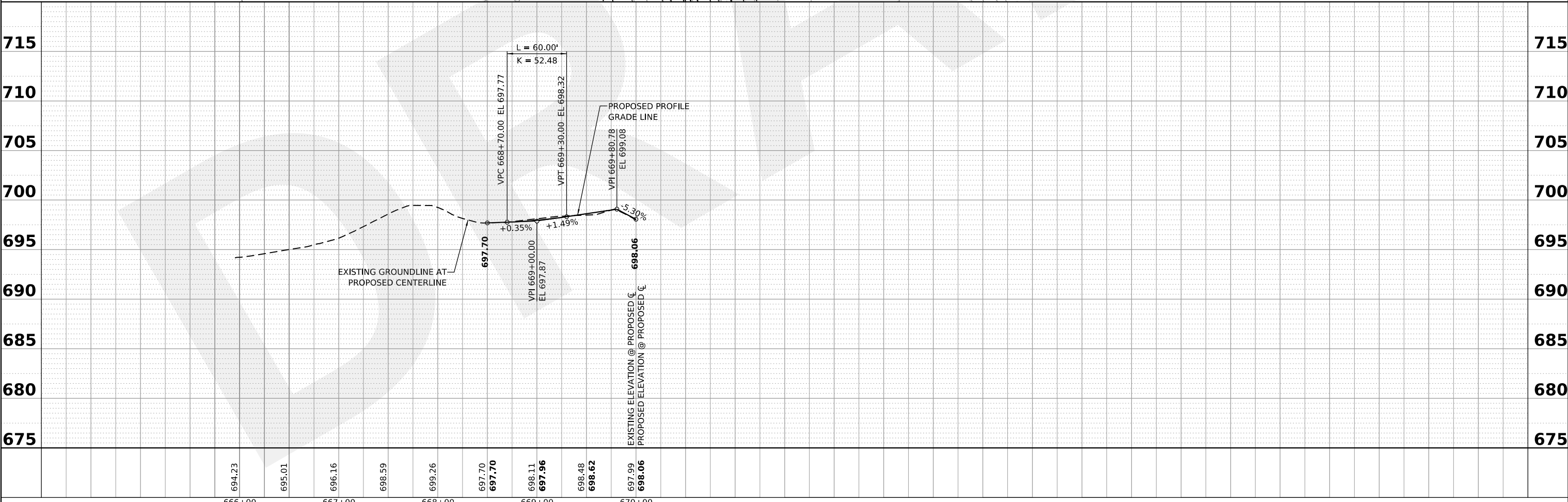
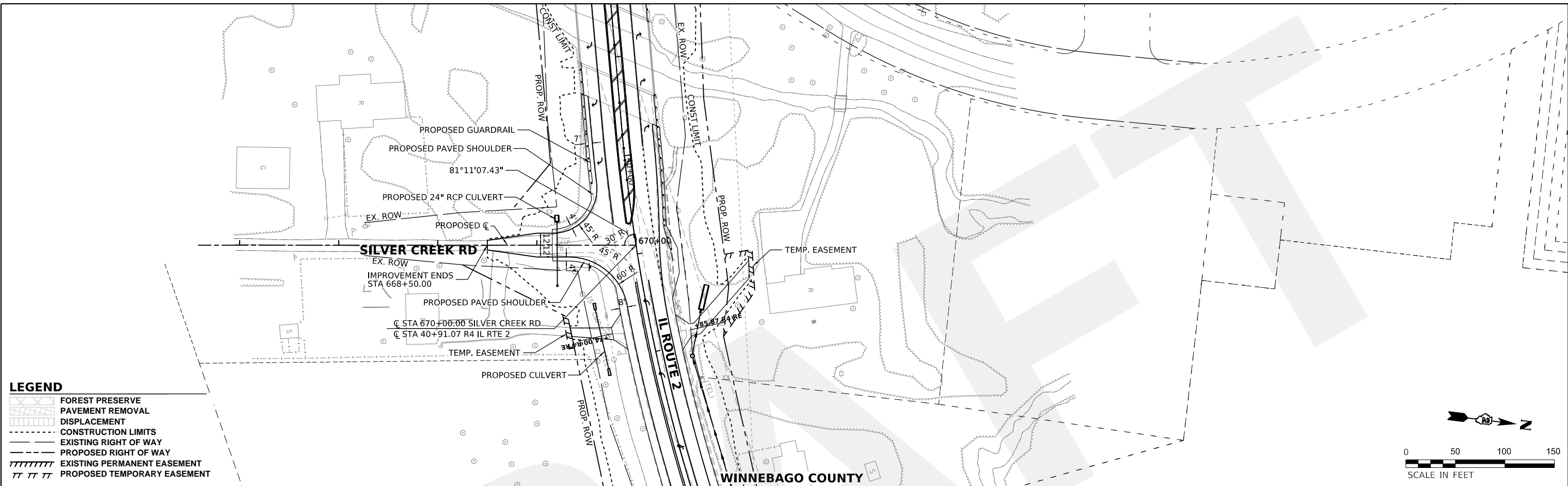
ROADWAY PLAN AND PROFILE			
ANTLER TRAIL			
SCALE: 1"=50'	SHEET 19	OF 24 SHEETS	STA. TO STA.

F.A. RTE.	SECTION	COUNTY	TOTAL SHEETS	SHEET NO.
742	(34,35,36,37) R-1	OGLE & WINNEBAGO	24	19
				CONTRACT NO. 64158
				ILLINOIS FED. AID PROJECT

PLAN	SURVEYED	DATE
	PLOTTED	
	ALIGNMENT CHECKED	
	NOTE BOOK NO.	
	CADD FILE NAME	

PROFILE	SURVEYED	DATE
	PLOTTED	
	GRADES CHECKED	
	NOTE BOOK NO.	
	STRUCTURE NOTATION SHEET	

MODEL: 127815_srl_s1_pml_018
FILE NAME: 127815_srl_s1_pml_018.dwg



USER NAME = djames2	DESIGNED - D. WIERZBICKI	REVISED -
	DRAWN - D. WIERZBICKI	REVISED -
PLOT SCALE = 0.1666667' / in.	CHECKED - K. LESKA	REVISED -
PLOT DATE = 8/12/2024	DATE -	REVISED -

**STATE OF ILLINOIS
DEPARTMENT OF TRANSPORTATION**

**ROADWAY PLAN AND PROFILE
SILVER CREEK RD (S)**

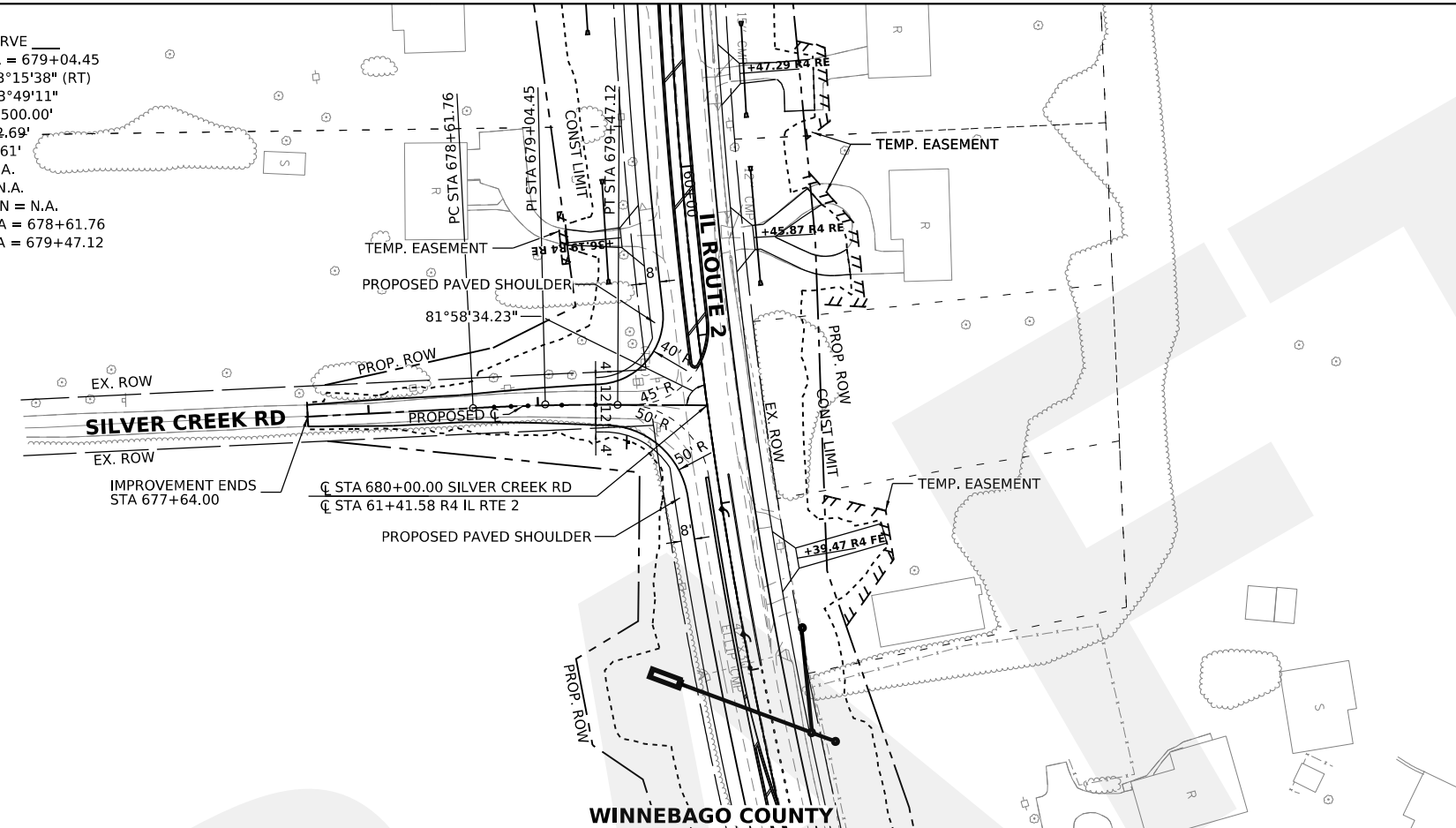
SCALE: 1"=50' SHEET 20 OF 24 SHEETS STA. TO STA.

F.A. RTE.	SECTION	COUNTY	TOTAL SHEETS	SHEET NO.
742	(34,35,36,37) R-1	OGLE & WINNEBAGO	24	20
CONTRACT NO. 64158				
ILLINOIS FED. AID PROJECT				

PLAN	SURVEYED	DATE
	PLOTTED	
	ALIGNMENT CHECKED	
	NOTE BOOK	
	NO.	
	FILE NAME	

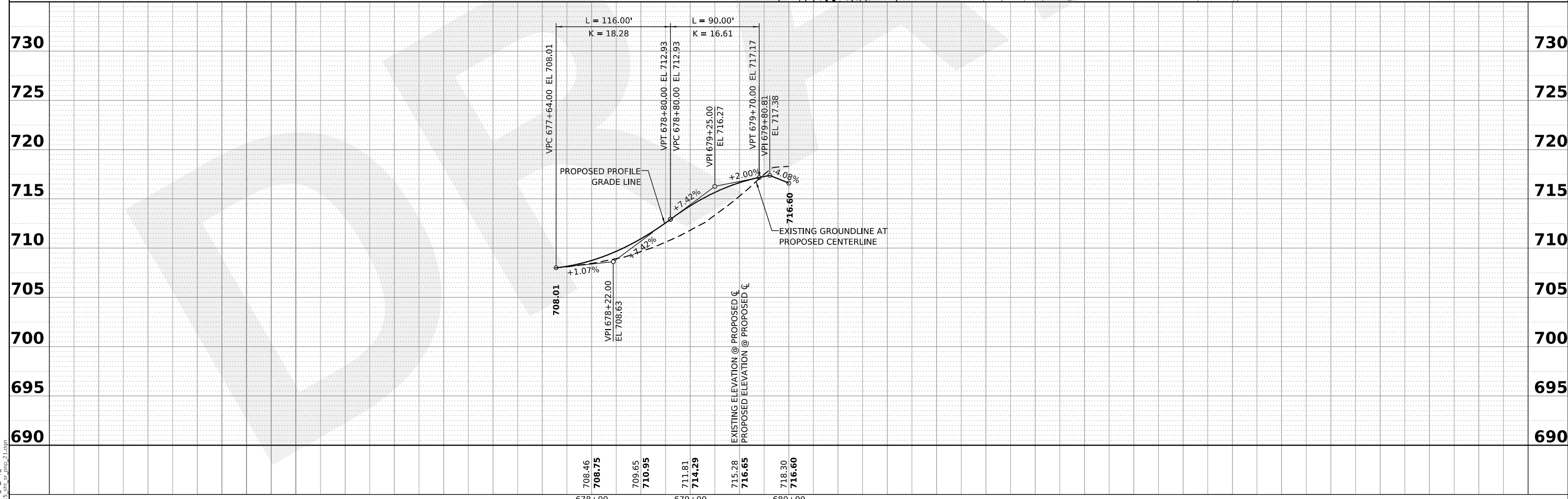
PROFILE	SURVEYED	DATE
	PLOTTED	
	GRADES CHECKED	
	NOTE BOOK	
	NO.	
	STRUCTURE NOTATION	

PR CURVE
 PI STA = 679+04.45
 $\Delta = 03^{\circ}15'38''$ (RT)
 $D = 03^{\circ}49'11''$
 $R = 1,500.00'$
 $T = 42.69'$
 $E = 0.61'$
 $TR = N.A.$
 $SE RUN = N.A.$
 PC STA = 678+61.76
 PT STA = 679+47.12



LEGEND

[Symbol]	FOREST PRESERVE
[Symbol]	PAVEMENT REMOVAL
[Symbol]	DISPLACEMENT
[Symbol]	CONSTRUCTION LIMITS
[Symbol]	EXISTING RIGHT OF WAY
[Symbol]	PROPOSED RIGHT OF WAY
[Symbol]	EXISTING PERMANENT EASEMENT
[Symbol]	PROPOSED TEMPORARY EASEMENT



MODEL: 127815_srl_s1_pml_019
 FILE NAME: 127815_srl_s1_pml_019.dwg

USER NAME = djames2	DESIGNED - D. WIERZBICKI	REVISED -
	DRAWN - D. WIERZBICKI	REVISED -
PLOT SCALE = 0.16666667' / in.	CHECKED - K. LESKA	REVISED -
PLOT DATE = 8/12/2024	DATE -	REVISED -

STATE OF ILLINOIS
 DEPARTMENT OF TRANSPORTATION

ROADWAY PLAN AND PROFILE
 SILVER CREEK RD (N)

SCALE: 1"=50' SHEET 21 OF 24 SHEETS STA. TO STA.

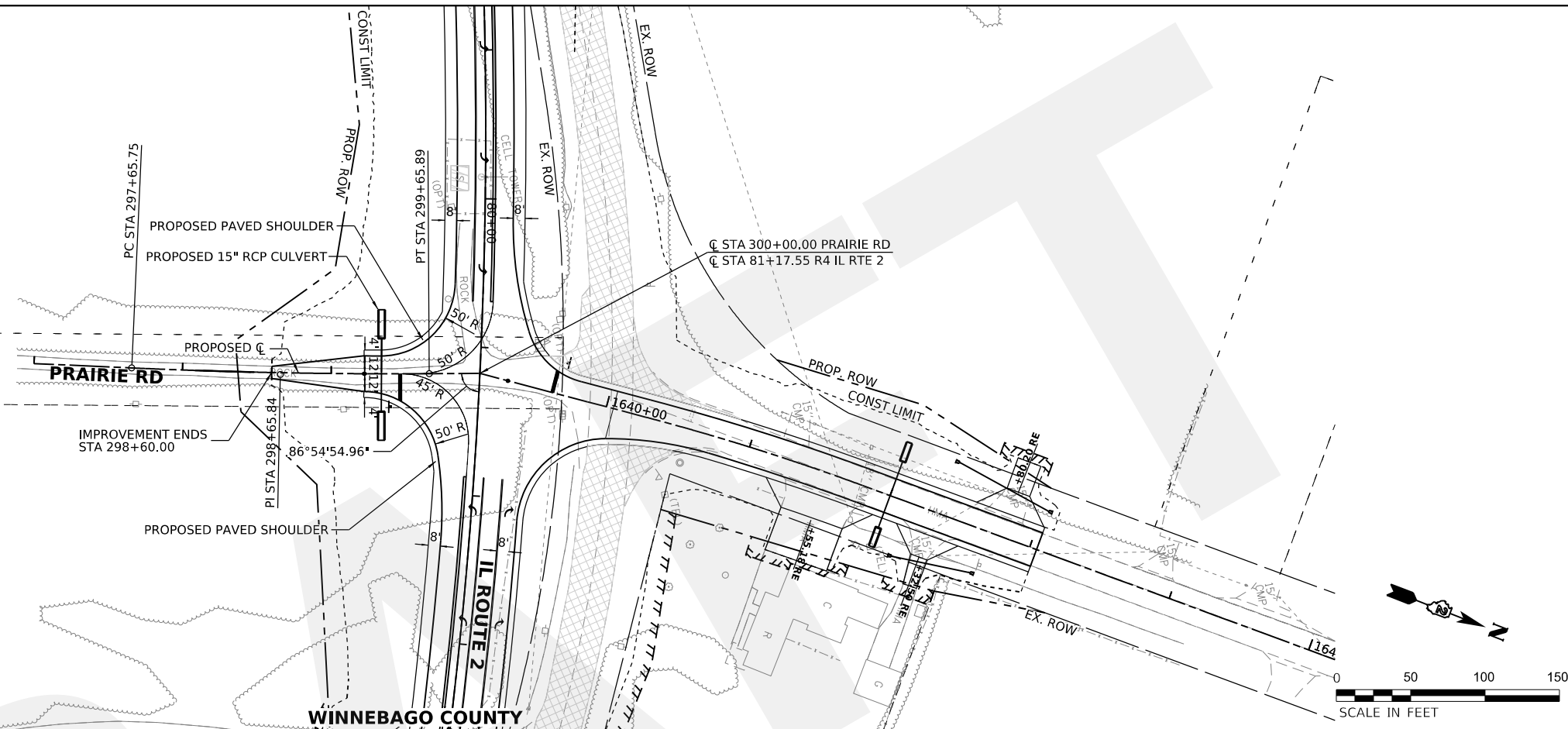
F.A. RTE.	SECTION	COUNTY	TOTAL SHEETS	SHEET NO.
742	(34,35,36,37) R-1	OGLE & WINNEBAGO	24	21
				CONTRACT NO. 64158
				ILLINOIS FED. AID PROJECT

PR CURVE
 PI STA = 298+65.84
 $\Delta = 02^{\circ}52'01"$ (LT)
 $D = 01^{\circ}25'57"$
 $R = 4,000.00'$
 $T = 100.09'$
 $E = 1.25'$
 $e = \text{N.A.}$
 $TR = \text{N.A.}$
 $SE \text{ RUN} = \text{N.A.}$
 $PC \text{ STA} = 297+65.75$
 $PT \text{ STA} = 299+65.89$

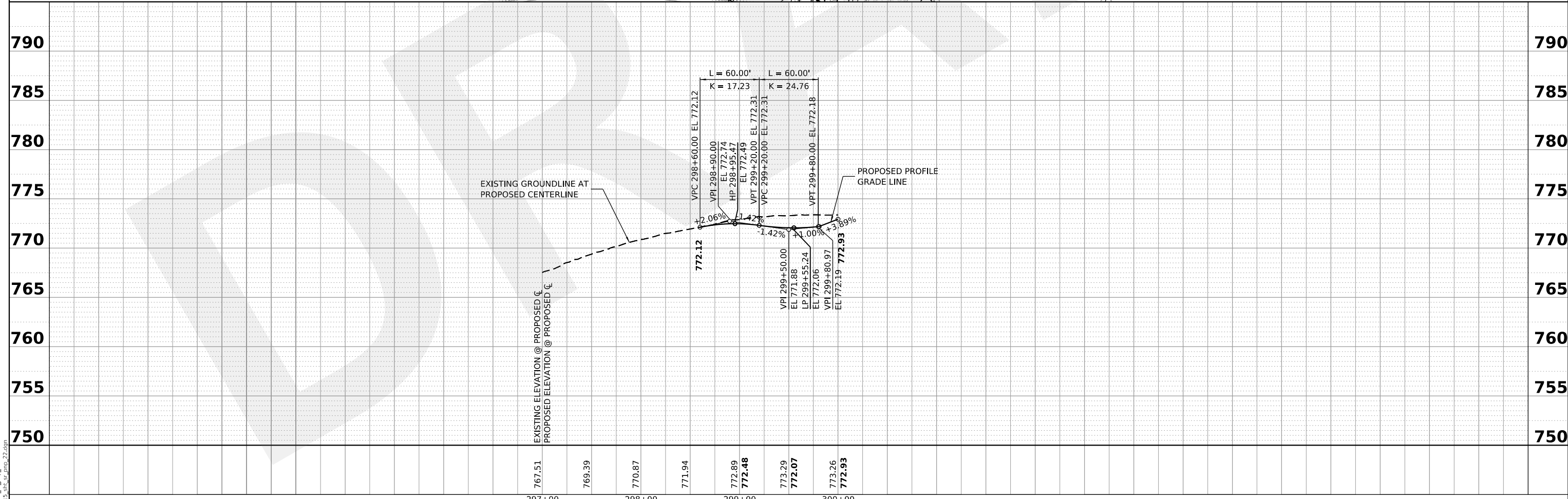
PLAN	SURVEYED	DATE
	PLOTTED	
	ALIGNED	
	CHECKED	
	FILE NAME	
	NO.	

LEGEND

[Symbol]	FOREST PRESERVE
[Symbol]	PAVEMENT REMOVAL
[Symbol]	DISPLACEMENT
[Symbol]	CONSTRUCTION LIMITS
[Symbol]	EXISTING RIGHT OF WAY
[Symbol]	PROPOSED RIGHT OF WAY
[Symbol]	EXISTING PERMANENT EASEMENT
[Symbol]	PROPOSED TEMPORARY EASEMENT



PROFILE	SURVEYED	DATE
	PLOTTED	
	GRADES	
	CHECKED	
	STRUCTURE	
	NOTATIONS	
	NO.	



MODEL: 127815_srh_s1_pml_24
 FILE NAME: 127815_srh_s1_pml_24.dwg

USER NAME = djames2	DESIGNED - D. WIERZBICKI	REVISED -
	DRAWN - D. WIERZBICKI	REVISED -
PLOT SCALE = 0.16666667' / in.	CHECKED - K. LESKA	REVISED -
PLOT DATE = 8/12/2024	DATE -	REVISED -

STATE OF ILLINOIS
 DEPARTMENT OF TRANSPORTATION

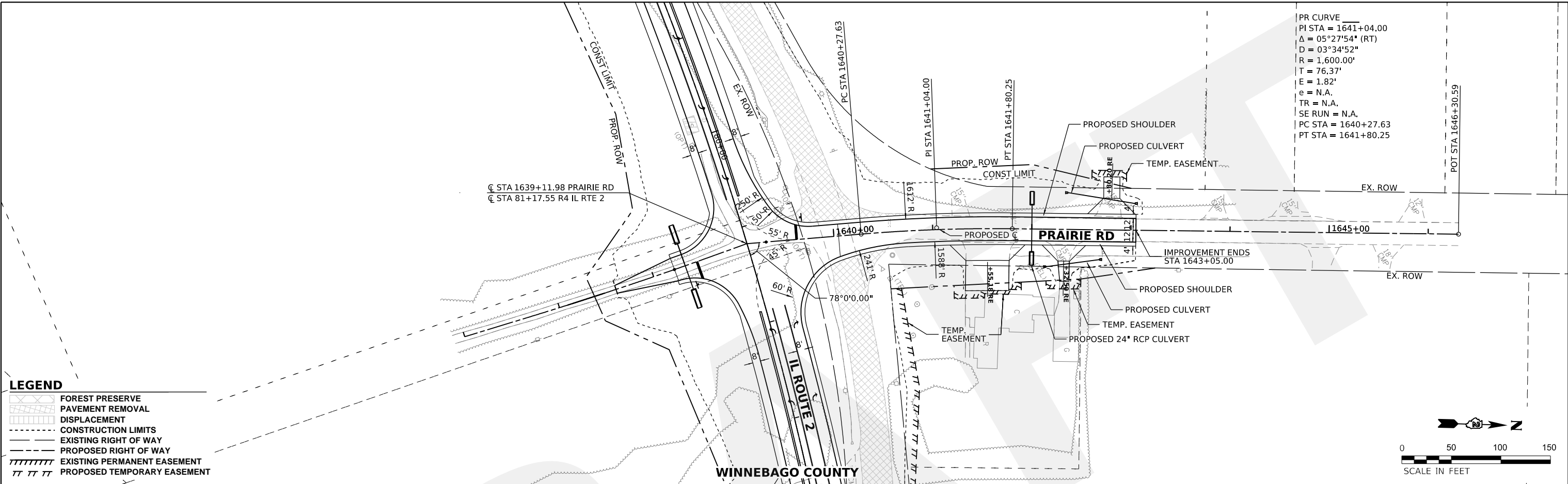
ROADWAY PLAN AND PROFILE
 PRAIRIE RD (S)
 SCALE: 1"=50' SHEET 22 OF 24 SHEETS STA. TO STA.

F.A. RTE.	SECTION	COUNTY	TOTAL SHEETS	SHEET NO.
742	(34,35,36,37) R-1	OGLE & WINNEBAGO	24	22
				CONTRACT NO. 64158
				ILLINOIS FED. AID PROJECT

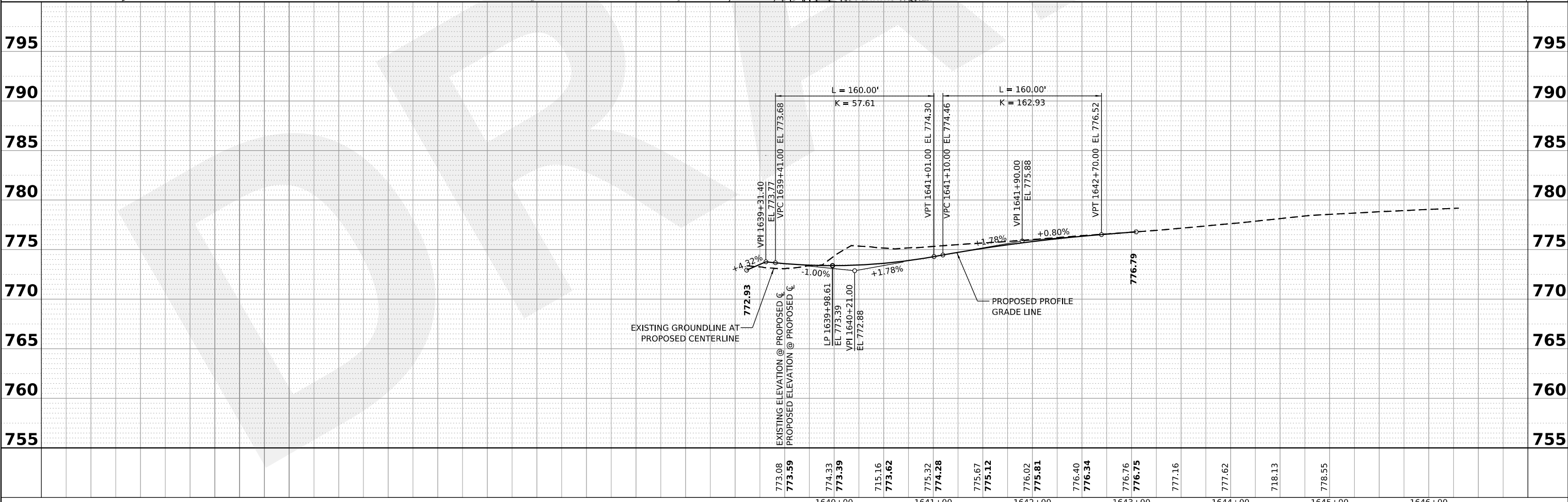
PLAN	SURVEYED	DATE
	PLOTTED	BY
	ALIGNMENT CHECKED	
	NOTE BOOK	
	NO.	
	CADD FILE NAME	

PROFILE	SURVEYED	DATE
	PLOTTED	BY
	GRADES CHECKED	
	NOTE BOOK	
	NO.	
	STRUCTURE NOTATION CURVD	

MODEL: 127815_srh_s1_pml_020
FILE NAME: 127815_srh_s1_pml_020.dwg



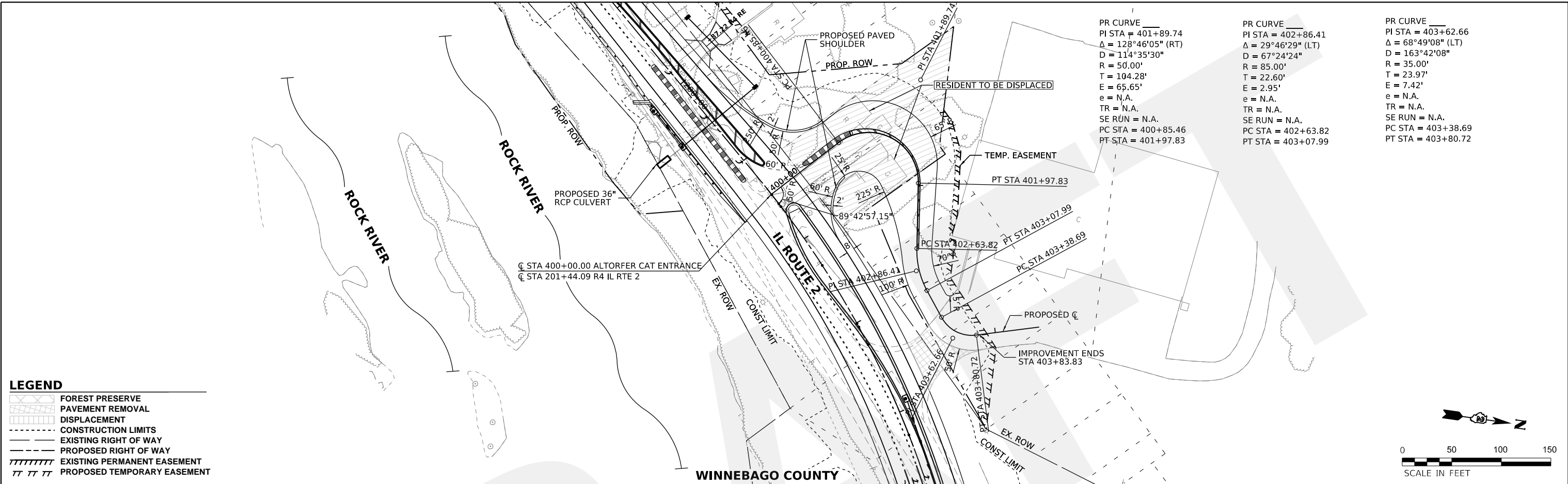
PR CURVE
 PI STA = 1641+04.00
 $\Delta = 05^{\circ}27'54''$ (RT)
 $D = 03^{\circ}34'52''$
 $R = 1,600.00'$
 $T = 76.37'$
 $E = 1.82'$
 $e = N.A.$
 $TR = N.A.$
 $SE RUN = N.A.$
 $PC STA = 1640+27.63$
 $PT STA = 1641+80.25$



USER NAME = djames2	DESIGNED - D. WIERZBICKI	REVISED -	STATE OF ILLINOIS DEPARTMENT OF TRANSPORTATION	ROADWAY PLAN AND PROFILE PRAIRIE RD (N)			F.A. RTE. 742	SECTION (34,35,36,37) R-1	COUNTY OGLE & WINNEBAGO	TOTAL SHEETS 24	SHEET NO. 23	
PLOT SCALE = 0.16666667' / in.	CHECKED - K. LESKA	REVISED -		SCALE: 1"=50'	SHEET 23	OF 24 SHEETS	STA.	TO STA.	CONTRACT NO. 64158			
PLOT DATE = 8/12/2024	DATE -	REVISED -		ILLINOIS FED. AID PROJECT								

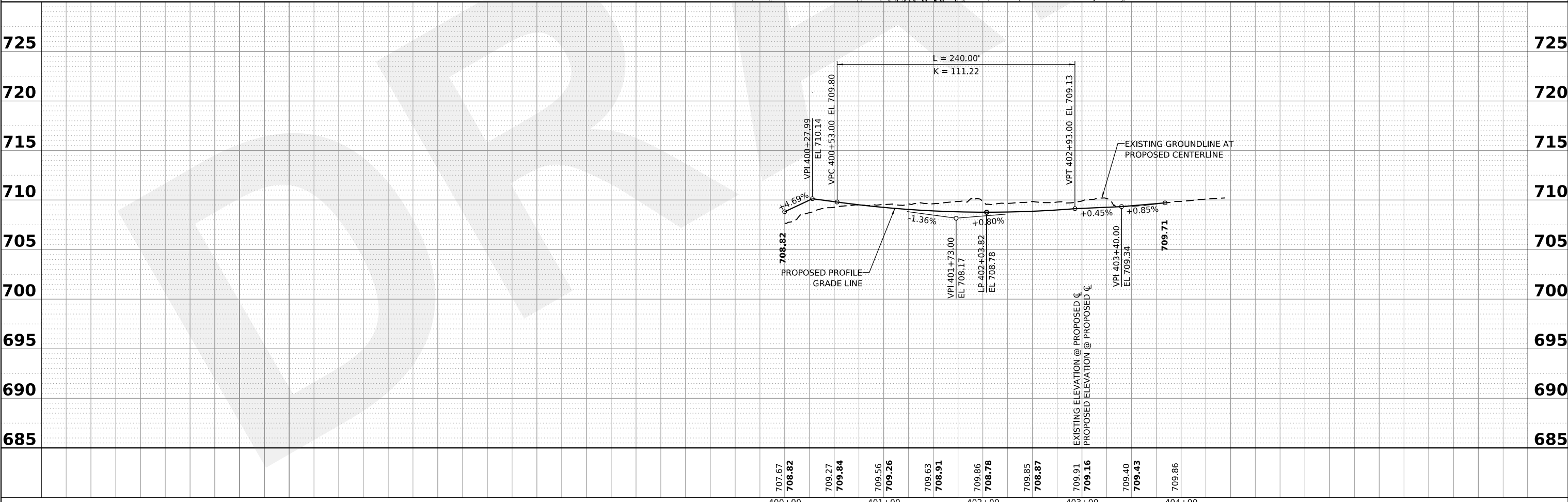
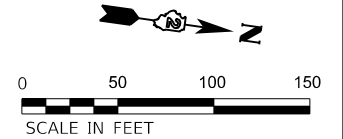
PLAN	SURVEYED	DATE
	PLOTTED	
	ALIGNMENT CHECKED	
	NOTE BOOK NO.	
	CADD FILE NAME	

PROFILE	SURVEYED	DATE
	PLOTTED	
	GRADES CHECKED	
	NOTE BOOK NO.	
	STRUCTURE NOTATION	



LEGEND

[Symbol]	FOREST PRESERVE
[Symbol]	PAVEMENT REMOVAL
[Symbol]	DISPLACEMENT
[Symbol]	CONSTRUCTION LIMITS
[Symbol]	EXISTING RIGHT OF WAY
[Symbol]	PROPOSED RIGHT OF WAY
[Symbol]	EXISTING PERMANENT EASEMENT
[Symbol]	PROPOSED TEMPORARY EASEMENT



MODEL: 127815_srh_sr_pml_021
 FILE NAME: 127815_srh_sr_pml_021.dwg

USER NAME = d james2	DESIGNED - D. WIERZBICKI	REVISED -
	DRAWN - D. WIERZBICKI	REVISED -
PLOT SCALE = 0.16666667' / in.	CHECKED - K. LESKA	REVISED -
PLOT DATE = 8/12/2024	DATE -	REVISED -

**STATE OF ILLINOIS
DEPARTMENT OF TRANSPORTATION**

**ROADWAY PLAN AND PROFILE
ALTORFER CAT ENTRANCE**

SCALE: 1"=50'
SHEET 24 OF 24 SHEETS
STA. TO STA.

F.A. RTE.	SECTION	COUNTY	TOTAL SHEETS	SHEET NO.
742	(34,35,36,37) R-1	OGLE & WINNEBAGO	24	24
CONTRACT NO. 64158				
ILLINOIS FED. AID PROJECT				