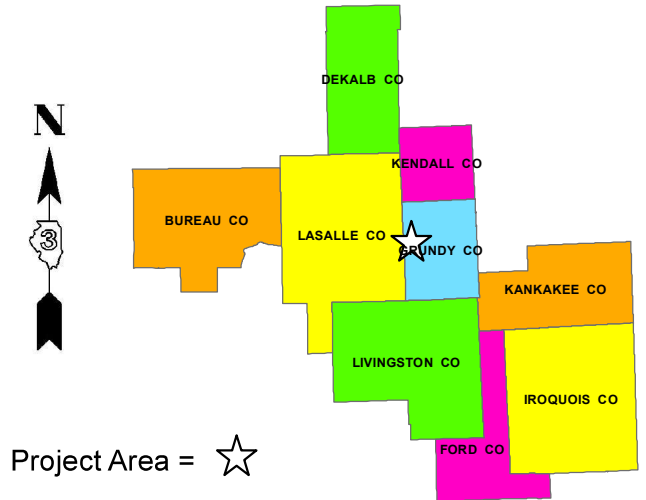


Project Location Map

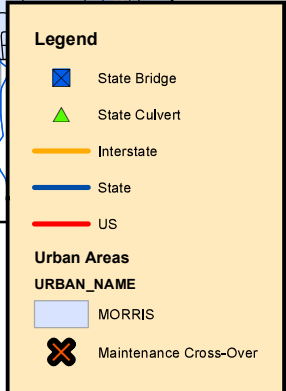
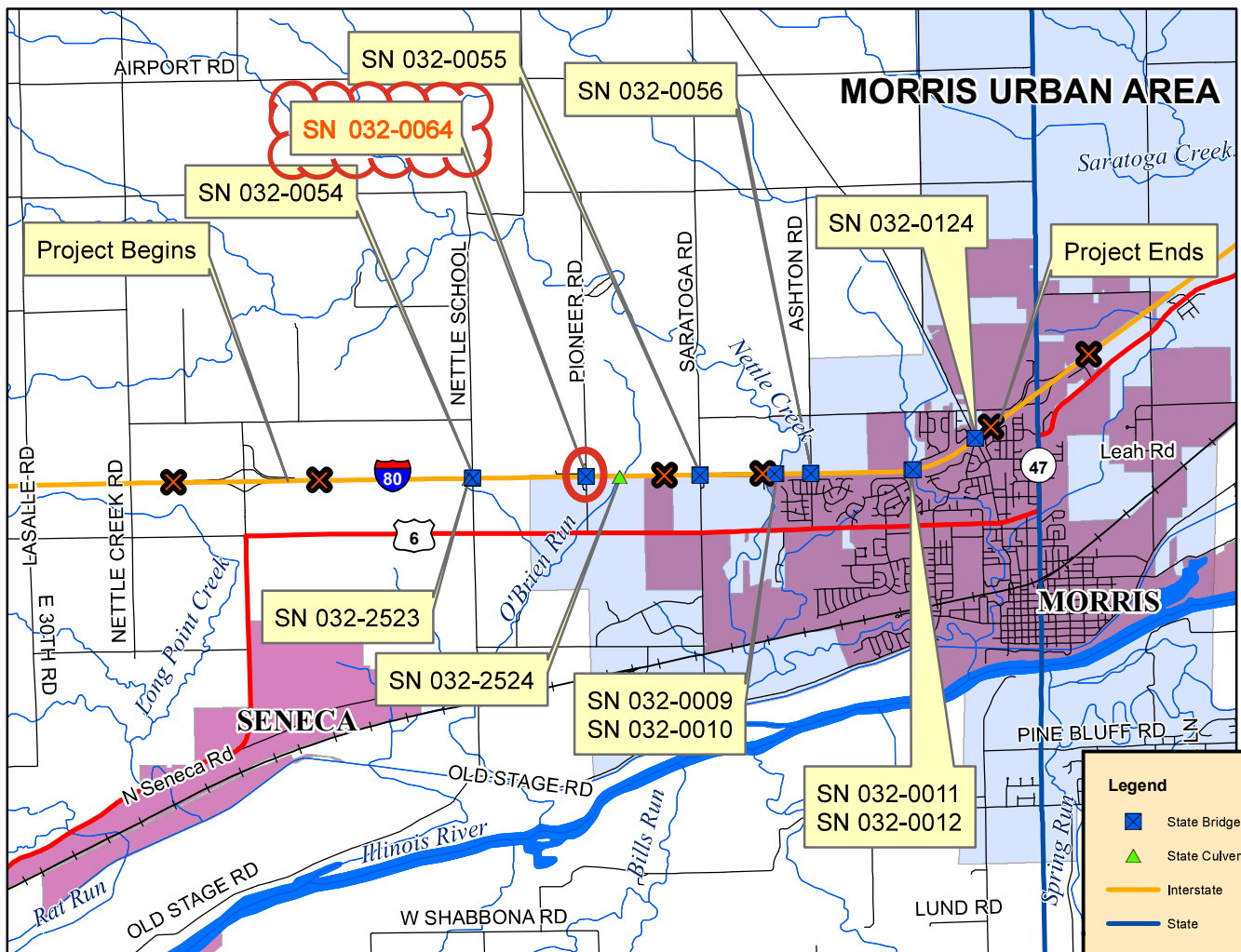
FAI 80 (I 80)
 Section (32-2)R-2
 Grundy County
 RECONSTRUCTION (ONE DIRECTION - TBD)
 0.4 MI E OF SENECA INTCHG TO 0.4 MI W OF IL 47
 Phase I Job No:P-93-044-22
 Contract No.66A50

The following structures are in the project limits:

- SN 032-0009 EB I-80 over W Fork Nettle Cr.
- SN 032-0010 WB I-80 over W fork Nettle Cr.
- SN 032-0011 EB I-80 over E Fork Nettle Cr.
- SN 032-0012 WB I-80 over E Fork Nettle Cr.
- SN 032-0054 Nettle School Rd over I-80
- SN 032-0055 Saratoga Rd. over I-80
- SN 032-0056 Ashton Rd over I-80
- SN 032-0064 Pioneer Rd. over I-80
- SN 032-0124 Lisbon Rd over I-80
- SN 032-2523 Box Culvert 6' x 4' under I-80
- SN 032-2524 Box Culvert 12' x 6' under I-80



See bridge location below.



D3# 3798