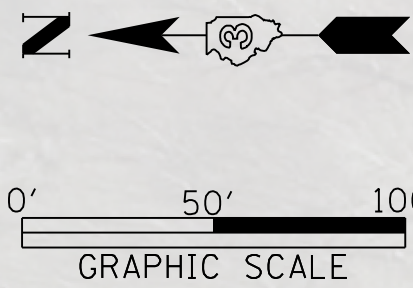


RECOMMENDED ALTERNATIVE

SINGLE POINT URBAN INTERCHANGE (I-57 SHIFTED EAST)

FOR THE PURPOSE OF CLARITY FOR THIS EXHIBIT, AERIAL PHOTOGRAPHY WAS USED IN ORDER TO AID IN THE IDENTIFICATION OF PHYSICAL FEATURES WITHIN THIS PORTION OF THE STUDY LIMITS. IT SHOULD BE NOTED THAT AERIAL PHOTOGRAPHY CONTAINS DISTORTIONS IN THE PHOTOGRAPHS AND THE LOCATIONS AND APPEARANCE OF PHYSICAL FEATURES MAY NOT BE ACCURATE IN RELATION TO PROPOSED LINE WORK. THE POTENTIAL PROPOSED ELEMENTS OF THIS EXHIBIT ARE PRELIMINARY AND WILL CONTINUE TO BE REFINED AS THE STUDY CONTINUES. AERIAL MAPPING MARCH 2007. MORE DETAILED INFORMATION IS AVAILABLE FROM THE DISTRICT BY REQUEST.



CITY OF KANKAKEE
16-09-34-100-016

CSX RAILROAD

EXISTING STRUCTURES OVER
RAILROAD TO REMAIN



PROPOSED NOISE WALL

MAPCO GAS PRODUCTS
16-09-33-200-010

SPACE CENTER CHICAGO INC
16-09-33-201-003

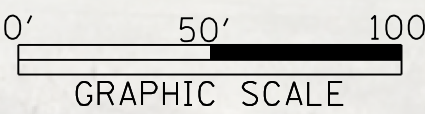
DESIGN REVISIONS MARCH 2021

RECOMMENDED ALTERNATIVE

**SINGLE POINT URBAN INTERCHANGE
(I-57 SHIFTED EAST)**

**SINGLE POINT URBAN INTERCHANGE
(I-57 SHIFTED EAST)**

FOR THE PURPOSE OF CLARITY FOR THIS EXHIBIT, AERIAL PHOTOGRAPHY WAS USED IN ORDER TO AID IN THE IDENTIFICATION OF PHYSICAL FEATURES WITHIN THIS PORTION OF THE STUDY LIMITS. IT SHOULD BE NOTED THAT AERIAL PHOTOGRAPHY CONTAINS DISTORTIONS IN THE PHOTOGRAPHS AND THE LOCATIONS AND APPEARANCE OF PHYSICAL FEATURES MAY NOT BE ACCURATE IN RELATION TO PROPOSED LINE WORK. THE POTENTIAL PROPOSED ELEMENTS OF THIS EXHIBIT ARE PRELIMINARY AND WILL CONTINUE TO BE REFINED AS THE STUDY CONTINUES. AERIAL MAPPING MARCH 2007. MORE DETAILED INFORMATION IS AVAILABLE FROM THE DISTRICT BY REQUEST.



PROJECT LIMITS

ARC FEKKEIL 001 LL
16-09-34-100-034

HERITAGE REAL ESTATE HOLDINGS LLC
16-09-34-300-102

HERITAGE REAL ESTATE HOLDINGS LLC
16-09-34-300-107

PROPOSED NOISE WALL

BUILDING REMOVAL

BUILDING REMOVAL

CONCRETE PATIO NO LONGER BEING REMOVED

BUILDING NO LONGER BEING REMOVED

PROPOSED NOISE WALL

SPACE CENTER
CHICAGO INC
16-09-33-211-005

SPACE CENTER
CHICAGO INC
16-09-33-
211-006

DUDLEY B BURRELL
TRUST
16-09-33-211-007

KANKAKEE
16-09-33-211-008

KENNETH
16-09-33-211-009

ROGERS, MARCEL
6-09-33-211 010

PIEDRANO, ROSA
-09-33-211-011

DILLARD, RENO
-09-33-211-012

**E GONZALEZ,
ENIA BEDOLLA**

UTLER, COY JR
-09-33-211-014

CALMES, DOROTHY J

MASON

20-113-00

JAMES, TET TH
6-09-33-211-02

Doc

10

9-09-33-211-023

**DUDLEY B
BURRELL**

DHL APARTMENT
6-09-33-431-0022

SEGAR, LILLIE

RICE, TAMEKO L
6-09 32 424 00

RODRIGUEZ, SILVIA

N HAMMES AVE

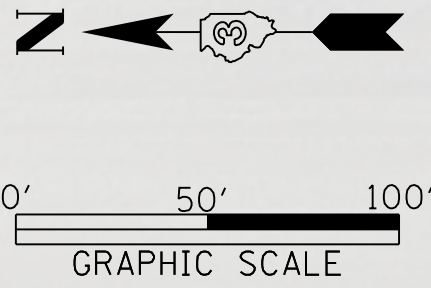
E CEDAR ST

DESIGN REVISIONS MARCH 2021

RECOMMENDED ALTERNATIVE

SINGLE POINT URBAN INTERCHANGE (I-57 SHIFTED EAST)

FOR THE PURPOSE OF CLARITY FOR THIS EXHIBIT, AERIAL PHOTOGRAPHY WAS USED IN ORDER TO AID IN THE IDENTIFICATION OF PHYSICAL FEATURES WITHIN THIS PORTION OF THE STUDY LIMITS. IT SHOULD BE NOTED THAT AERIAL PHOTOGRAPHY CONTAINS DISTORTIONS IN THE PHOTOGRAPHS AND THE LOCATIONS AND APPEARANCE OF PHYSICAL FEATURES MAY NOT BE ACCURATE IN RELATION TO PROPOSED LINE WORK. THE POTENTIAL PROPOSED ELEMENTS OF THIS EXHIBIT ARE PRELIMINARY AND WILL CONTINUE TO BE REFINED AS THE STUDY CONTINUES. AERIAL MAPPING MARCH 2007. MORE DETAILED INFORMATION IS AVAILABLE FROM THE DISTRICT BY REQUEST.



HERITAGE REAL ESTATE HOLDINGS LLC
16-09-34-300-107

ALEXANDER REAL PROPERTIES
16-09-34-300-106

EXISTING CRESTLANE DR
TO BE REMOVED

CRESTVIEW VILLAGE
APARTMENTS

CRESTVIEW PRESERVATION ASSOC LP
16-09-34-300-041

PROPOSED RETAINING WALL

PROPOSED NOISE WALL

RAMP B



PROPOSED NOISE WALL

RAMP A

Z REALTY GROUP
16-09-33-431-008

CLARK, STEVEN
16-09-33-431-009

THOMPSON, JOHN R
16-09-33-431-010

THOMPSON, JOHN R
16-09-33-431-011

ANDERSON, AUDREY MURPHY
16-09-33-431-012

HAWKINS, KEVIN
16-09-33-431-013

ANDERSON, BRUCE
16-09-33-431-014

BUTLER, PAULETTE
16-09-33-431-015

BOICE, JOYE
16-09-33-431-016

ROBY, PATRICIA
16-09-33-431-017

LAWRENCE, SAMANTHA BARTIERI
SESSIONS, CAROL
16-09-33-431-018

BARRETT, MICHAEL
16-09-33-431-019

BUSTOS, JULIO
16-09-33-431-020

SEGAR, MERITA
16-09-33-431-021

CARTER, CHRISTINE
16-09-33-431-022

CHICAGO TITLE LAND
TR #8002358038
16-09-33-431-023

WRIGHT, GRACE
16-09-33-431-024

CALHOUN, CLIFFORD
16-09-33-431-025

CALHOUN, CLIFFORD
16-09-33-431-026

BROWN, ALVON J
16-09-33-431-027

BROWN, ALVIN J
16-09-33-431-028

WRIGHT, MARINE
16-09-33-431-028

TOLEDO, JAVIER
16-09-33-431-030

THOMAS, MARY
16-09-33-431-031

GANTE, CLAUDIA DELGADILLO
16-09-33-431-032

GARCIA, JOSE
16-09-33-431-033

GARCIA, ZITLALI
GARCIA, JULISA G
16-09-33-431-039

HAMMES AVE

E CHESTNUT ST

DESIGN REVISIONS MARCH 2021

KANKAKEE COURT LLC
16-09-34-300-043

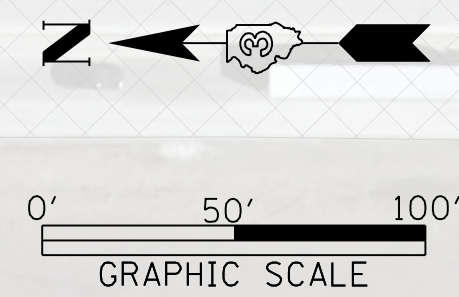
EXISTING CRESTLANE DR
TO BE REMOVED

ILLINOIS
17

EASTCOURT
VILLAGE
APARTMENTS

RECOMMENDED ALTERNATIVE

SINGLE POINT URBAN INTERCHANGE (I-57 SHIFTED EAST)



FOR THE PURPOSE OF CLARITY FOR THIS EXHIBIT, AERIAL PHOTOGRAPHY WAS USED IN ORDER TO AID IN THE IDENTIFICATION OF PHYSICAL FEATURES WITHIN THIS PORTION OF THE STUDY LIMITS. IT SHOULD BE NOTED THAT AERIAL PHOTOGRAPHY CONTAINS DISTORTIONS IN THE PHOTOGRAPHS AND THE LOCATIONS AND APPEARANCE OF PHYSICAL FEATURES MAY NOT BE ACCURATE IN RELATION TO PROPOSED LINE WORK. THE POTENTIAL PROPOSED ELEMENTS OF THIS EXHIBIT ARE PRELIMINARY AND WILL CONTINUE TO BE REFINED AS THE STUDY CONTINUES. AERIAL MAPPING MARCH 2007. MORE DETAILED INFORMATION IS AVAILABLE FROM THE DISTRICT BY REQUEST.

RAMP C

PROPOSED STRUCTURE
OVER IL ROUTE 17



RAMP D

EXISTING STRUCTURE
OVER IL ROUTE 17

ROMAN CATHOLIC DIOCESE OF JOLIET
16-17-04-206-005

PROPOSED RETAINING WALL

MT. CALVARY
CEMETERY

EXISTING CRESTLANE DR
TO BE REMOVED

RAMP A

HAMMES AVENUE ACCESS TO
IL 17 WILL BE REMOVED AS
PART OF EAST COURT STREET
GATEWAY SIGNAGE PROJECT
BY THE CITY OF KANKAKEE

PROPOSED NOISE WALL

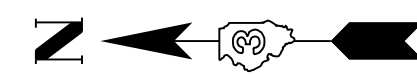
E OAK ST

ASBURY OF KANKAKEE
REALTY LLC
16-09-33-430-008

DESIGN REVISIONS MARCH 2021

RECOMMENDED ALTERNATIVE




















SINGLE POINT URBAN INTERCHANGE (I-57 SHIFTED EAST)



0' 50' 100'
GRAPHIC SCALE

FOR THE PURPOSE OF CLARITY FOR THIS EXHIBIT, AERIAL PHOTOGRAPHY WAS USED IN ORDER TO AID IN THE IDENTIFICATION OF PHYSICAL FEATURES WITHIN THIS PORTION OF THE STUDY LIMITS. IT SHOULD BE NOTED THAT AERIAL PHOTOGRAPHY CONTAINS DISTORTIONS IN THE PHOTOGRAPHS AND THE LOCATIONS AND APPEARANCE OF PHYSICAL FEATURES MAY NOT BE ACCURATE IN RELATION TO PROPOSED LINE WORK. THE POTENTIAL PROPOSED ELEMENTS OF THIS EXHIBIT ARE PRELIMINARY AND WILL CONTINUE TO BE REFINED AS THE STUDY CONTINUES. AERIAL MAPPING MARCH 2007. MORE DETAILED INFORMATION IS AVAILABLE FROM THE DISTRICT BY REQUEST.

LEGEND

	EXISTING RIGHT-OF-WAY		PROPOSED RIGHT-OF-WAY		PAVEMENT REMOVAL
	EXISTING RAILROAD RIGHT-OF-WAY		PROPOSED ACCESS CONTROLLED		PROPOSED PAVEMENT
	EXISTING ACCESS CONTROLLED		PREVIOUS PROPOSED ACCESS CONTROLLED ROW		PROPOSED PAVED SHOULDER
	PROPOSED PERMANENT EASEMENT		PROPOSED TEMPORARY EASEMENT		PROPOSED RAISED MEDIAN
	EXISTING SIGNAL TO REMAIN		PROPOSED BUILDING REMOVAL		PROPOSED SIDEWALKS
	EXISTING SIGNAL TO BE REMOVED		BUILDINGS NO LONGER BEING REMOVED		
			PROPOSED MULTI-USE PATH		
			PROPOSED SIGNAL		