PROJECT REPORT

Volume No. 3b of 3

FAP ROUTE 326 (IL 47)
SECTION (109, 110)R
KENDALL COUNTY

Reconstruction of IL 47 to provide two (2) through lanes
in each direction plus appropriate auxiliary turn lanes
from approximately 2,000’ south of Caton Farm Road
and extending north for 4.5 miles to approximately
700’ south of IL 71 in the City of Yorkville

Phase I Job No. P-93-039-08
D-3 No. 2074
File No. 1931
PPS No. 3-04747-0010
Contract No. 66825

Prepared for

Illinois Department of Transportation

District 3, Ottawa
Bureau of Program Development
District 3 Liaison: Kelly Vlastnik, P.E.

By

HR Green, Inc.
651 Prairie Point Drive – Suite 201
Yorkville, Illinois 60560

Final: October 2015

APPENDIX F

Cross Sections

FINAL SURVEY	NOTE BOOK	NO.
SURVEYED		
PLOTTED		
TEMPLATE		
AREAS		
AREAS CHECKED		

BY	DATE

ORIGINAL SURVEY	NOTE BOOK	NO.
SURVEYED		
PLOTTED		
TEMPLATE		
AREAS		
AREAS CHECKED		

BY	DATE

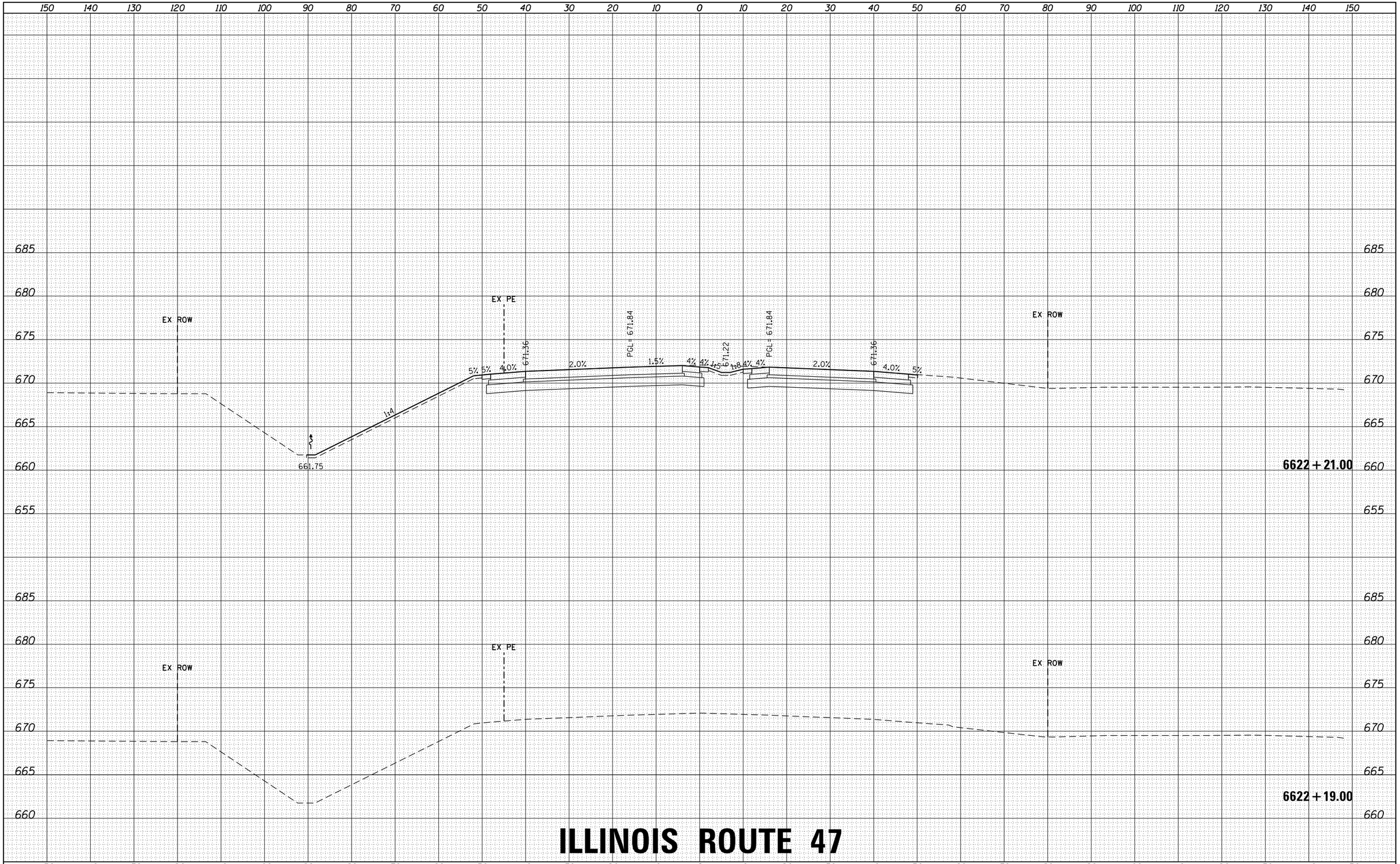

ILLINOIS ROUTE 47

HRG PROJECT NO.: 88000046
HRG PROJ. CONTACT: A. SIMMONS
FILE NAME: D366825-sht-xs-01_rte47.dgn
PLOT DRIVER: IL_pdf_bw.plotcfg
PEN TABLE: plotlabel.tbl

FILE NAME = D366825-sht-xs-01_rte47.dgn	USER NAME = rbest	DESIGNED -	REVISED -
		DRAWN -	REVISED -
$MODELNAME$	PLOT SCALE =	CHECKED -	REVISED -
	PLOT DATE = 9/24/2015	DATE -	REVISED -

STATE OF ILLINOIS
DEPARTMENT OF TRANSPORTATION

PROPOSED CROSS SECTIONS

SCALE: | SHEET OF SHEETS | STA. 6622+19.00 TO STA. 6622+21.00

F.A. RTE.	SECTION	COUNTY	TOTAL SHEETS	SHEET NO.
326	(109, 110) R	KENDALL	257	1
		CONTRACT NO.		
	ILLINOIS	FED. AID PROJECT		

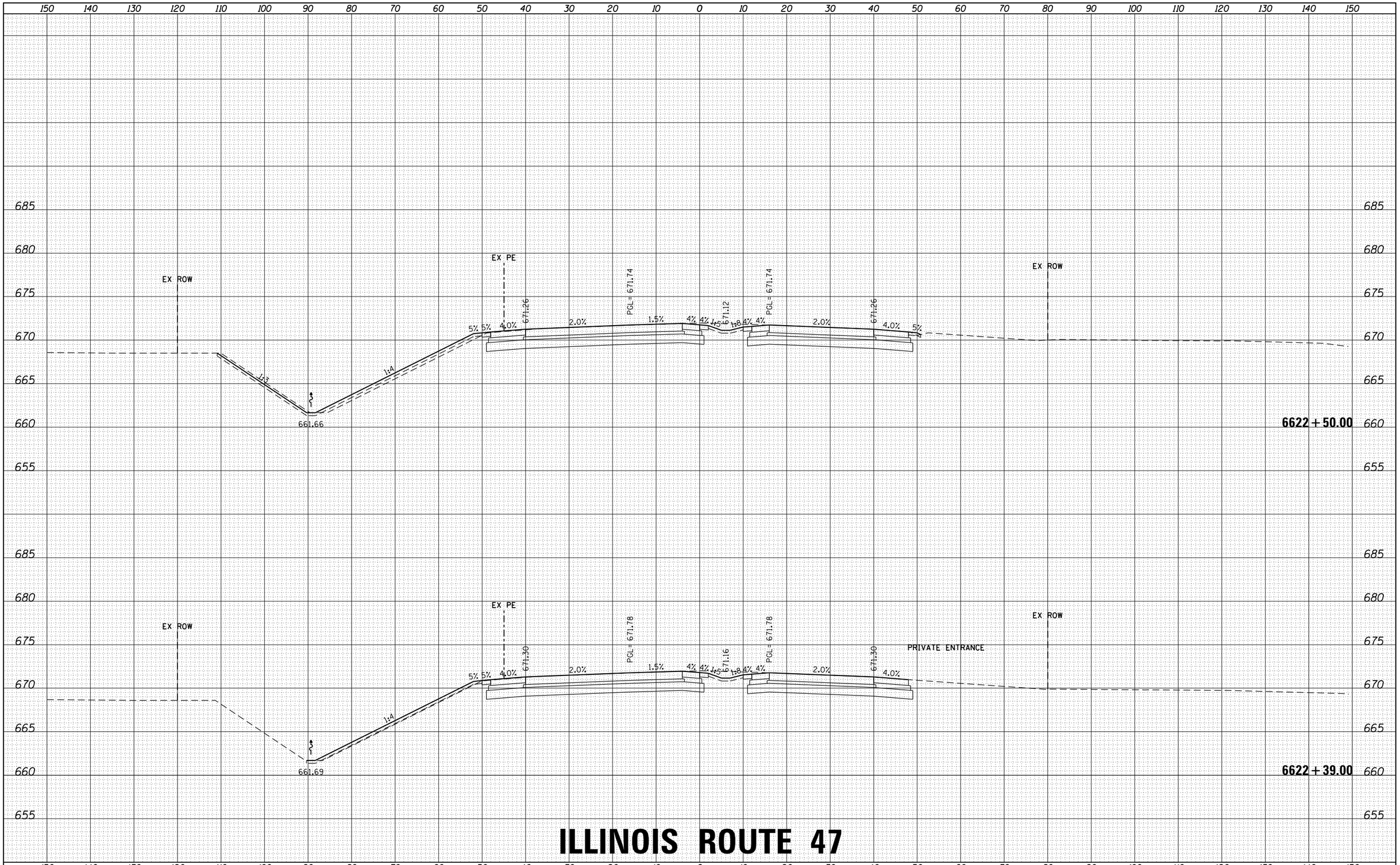

ILLINOIS ROUTE 47

FILE NAME = D366825-sht-xs-01_rte47.dgn	USER NAME = rbest	DESIGNED -	REVISED -
		DRAWN -	REVISED -
	PLOT SCALE =	CHECKED -	REVISED -
$MODELNAME$	PLOT DATE = 9/24/2015	DATE -	REVISED -

STATE OF ILLINOIS
DEPARTMENT OF TRANSPORTATION

PROPOSED CROSS SECTIONS

SCALE: | SHEET OF SHEETS | STA. 6622+39.00 TO STA. 6622+50.00

F.A. RTE.	SECTION	COUNTY	TOTAL SHEETS	SHEET NO.
326	(109, 110) R	KENDALL	257	2
		CONTRACT NO.		
		ILLINOIS	FED. AID PROJECT	

FINAL SURVEY — NOTE BOOK — NO. — BY — DATE
SURVEYED — PLOTTED — TEMPLATE — AREAS — AREAS CHECKED

ORIGINAL SURVEY — NOTE BOOK — NO. — BY — DATE
SURVEYED — PLOTTED — TEMPLATE — AREAS — AREAS CHECKED

HRG PROJECT NO.: 88G0046
HRG PROJ.CONTACT: A. SIMMONS
FILE NAME: D366825-sht-xs-01_rte47.dgn
PLOT DRIVER: IL_pdf_bw.plrcfg
PEN TABLE: plotlabel.tbl

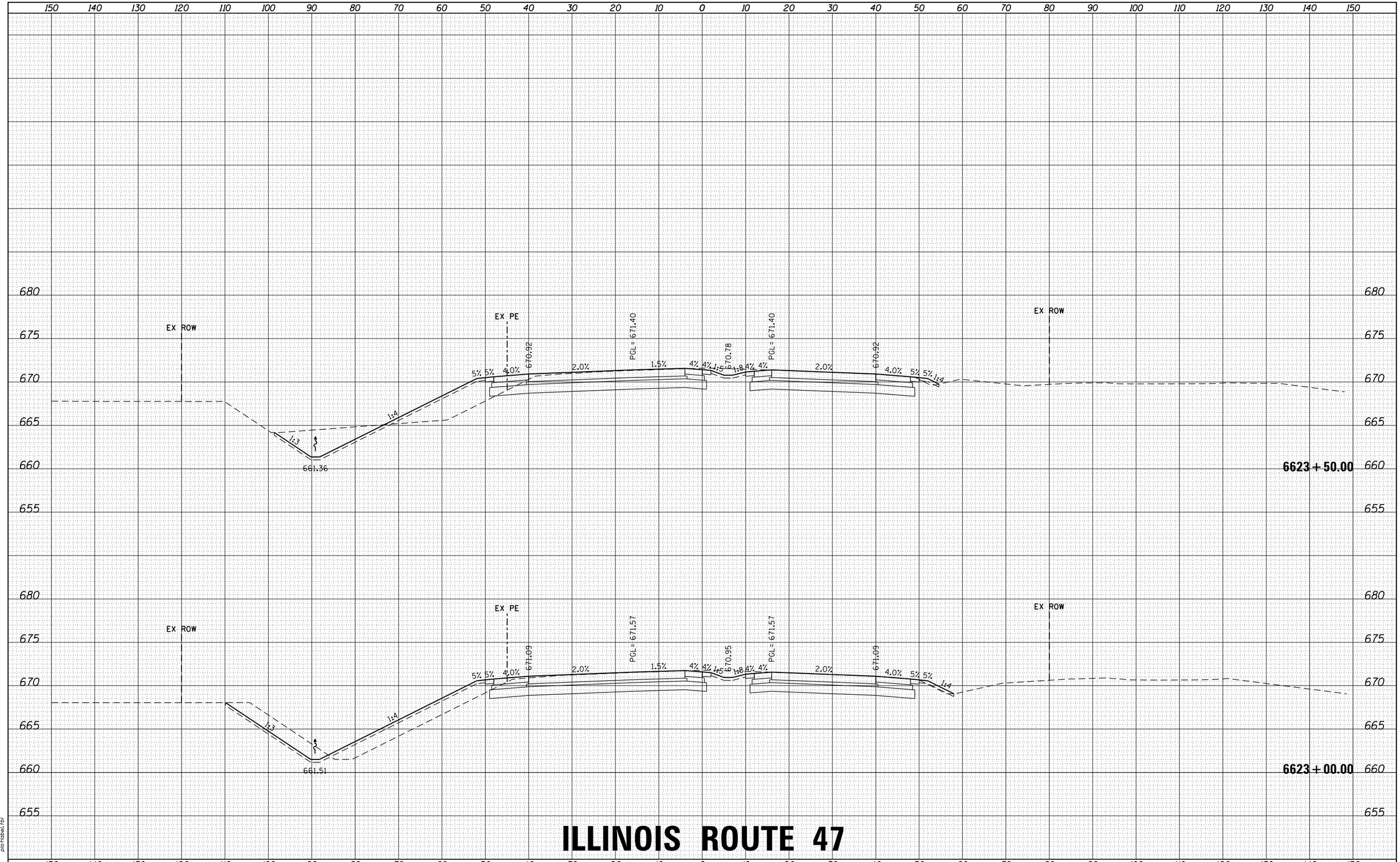

ILLINOIS ROUTE 47

FILE NAME = D366825-sht-xs-01_rte47.dgn	USER NAME = rbest	DESIGNED -	REVISED -	STATE OF ILLINOIS DEPARTMENT OF TRANSPORTATION	PROPOSED CROSS SECTIONS	F.A. RTE. 326	SECTION (109, 110) R	COUNTY KENDALL	TOTAL SHEETS 257	SHEET NO. 3
		DRAWN -	REVISED -					CONTRACT NO.		
	PLOT SCALE =	CHECKED -	REVISED -							
$MODELNAME$	PLOT DATE = 9/24/2015	DATE -	REVISED -		SCALE: SHEET OF SHEETS STA. 6623+00.00 TO STA. 6623+50.00			ILLINOIS FED. AID PROJECT		

FINAL SURVEY: NOTE BOOK NO. — SURVEYED — PLOTTED — TEMPLATE — AREAS — AREAS CHECKED — BY — DATE

ORIGINAL SURVEY: NOTE BOOK NO. — SURVEYED — PLOTTED — TEMPLATE — AREAS — AREAS CHECKED — BY — DATE

HRG PROJECT NO.: 88100046
HRG PROJ. CONTACT: A. SIMMONS
FILE NAME: D366825-sht-xs-01_rte47.dgn
PLOT DRIVER: IL_pdf_bw_pltcfg
PEN TABLE: plotlabel.tbl

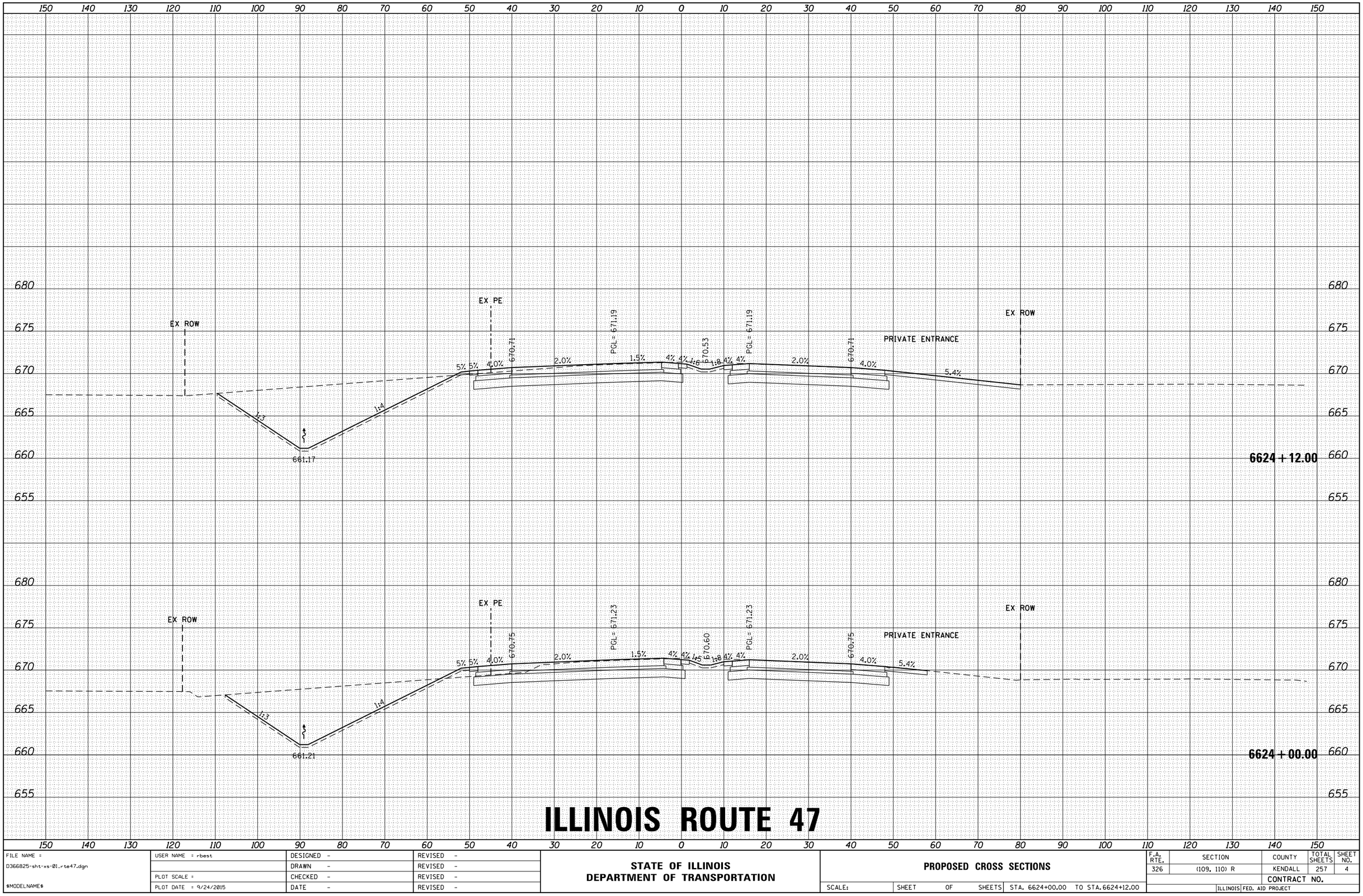

FINAL SURVEY	NOTE BOOK	NO.
SURVEYED		
PLOTTED		
TEMPLATE		
AREAS		
AREAS CHECKED		

BY	DATE

ORIGINAL SURVEY	NOTE BOOK	NO.
SURVEYED		
PLOTTED		
TEMPLATE		
AREAS		
AREAS CHECKED		

BY	DATE

HRG PROJECT NO.: 88000046
HRG PROJ. CONTACT: A. SIMMONS
FILE NAME: D366825-sht-xs-01_rte47.dgn
PLOT DRIVER: IL_pdf_bw.ptcfg
PEN TABLE: plotlabel.tbl

FILE NAME = D366825-sht-xs-01_rte47.dgn	USER NAME = rbest	DESIGNED -	REVISED -
		DRAWN -	REVISED -
	PLOT SCALE =	CHECKED -	REVISED -
$MODELNAME$	PLOT DATE = 9/24/2015	DATE -	REVISED -

STATE OF ILLINOIS
DEPARTMENT OF TRANSPORTATION

PROPOSED CROSS SECTIONS

SCALE: | SHEET OF SHEETS | STA. 6624+00.00 TO STA. 6624+12.00

F.A. RTE.	SECTION	COUNTY	TOTAL SHEETS	SHEET NO.
326	(109, 110) R	KENDALL	257	4
		CONTRACT NO.		
		ILLINOIS FED. AID PROJECT		

FINAL SURVEY	NOTE BOOK	NO.
	SURVEYED	
	PLOTTED	
	TEMPLATE	
	AREAS	
	AREAS CHECKED	

BY	DATE

ORIGINAL SURVEY	NOTE BOOK	NO.
	SURVEYED	
	PLOTTED	
	TEMPLATE	
	AREAS	
	AREAS CHECKED	

BY	DATE

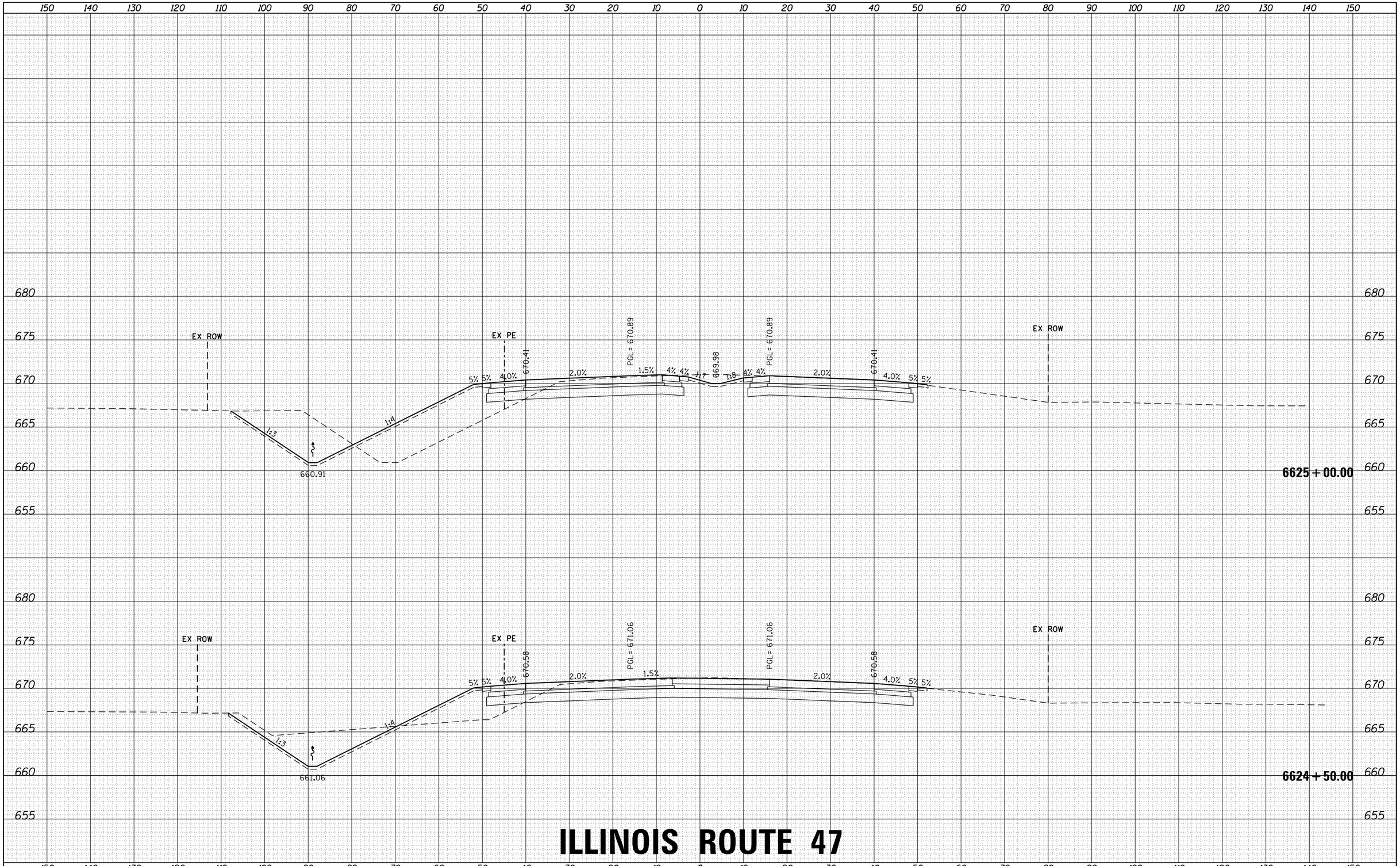

ILLINOIS ROUTE 47

FILE NAME = D366825-sht-xs-01_rte47.dgn	USER NAME = rbest	DESIGNED -	REVISED -
		DRAWN -	REVISED -
	PLOT SCALE =	CHECKED -	REVISED -
$MODELNAME$	PLOT DATE = 9/24/2015	DATE -	REVISED -

STATE OF ILLINOIS
DEPARTMENT OF TRANSPORTATION

PROPOSED CROSS SECTIONS

SCALE: | SHEET OF SHEETS | STA. 6624+50.00 TO STA. 6625+00.00

F.A. RTE.	SECTION	COUNTY	TOTAL SHEETS	SHEET NO.
326	(109, 110) R	KENDALL	257	5
		CONTRACT NO.		
		ILLINOIS FED. AID PROJECT		

HRG PROJECT NO.: 8800046
HRG PROJ. CONTACT: A. SIMMONS
FILE NAME: D366825-sht-xs-01_rte47.dgn
PLOT DRIVER: IL_pdf_bw.pltcfg
PEN TABLE: plotlabel.tbl

FINAL SURVEY	NOTE BOOK	NO.
SURVEYED		
PLOTTED		
TEMPLATE		
AREAS		
AREAS CHECKED		

BY	DATE

ORIGINAL SURVEY	NOTE BOOK	NO.
SURVEYED		
PLOTTED		
TEMPLATE		
AREAS		
AREAS CHECKED		

BY	DATE

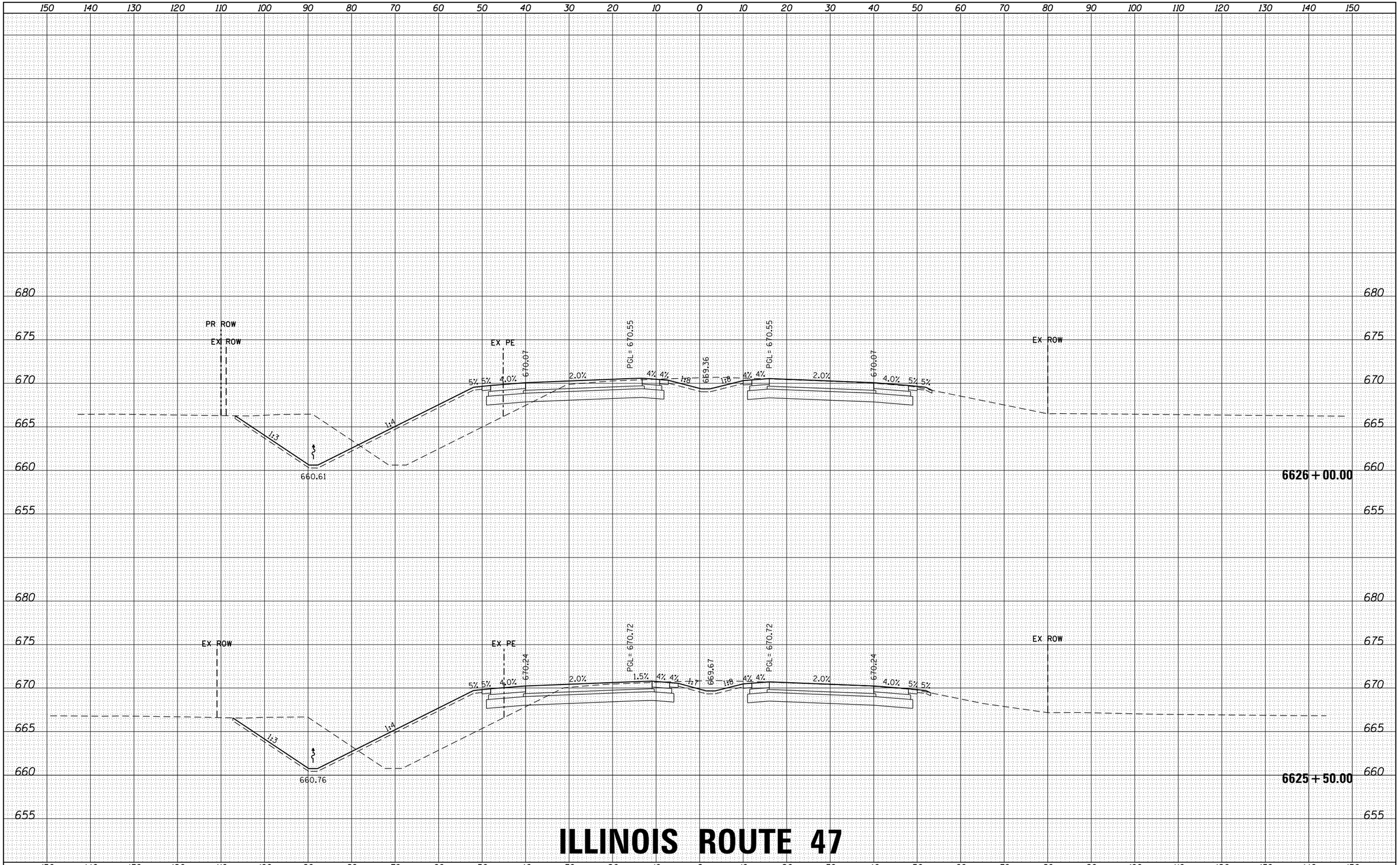

ILLINOIS ROUTE 47

FILE NAME = D366825-sht-xs-01_rte47.dgn	USER NAME = rbest	DESIGNED -	REVISED -
		DRAWN -	REVISED -
	PLOT SCALE =	CHECKED -	REVISED -
$MODELNAME$	PLOT DATE = 9/24/2015	DATE -	REVISED -

STATE OF ILLINOIS
DEPARTMENT OF TRANSPORTATION

PROPOSED CROSS SECTIONS

SCALE: | SHEET OF SHEETS | STA. 6625+50.00 TO STA. 6626+00.00

F.A. RTE.	SECTION	COUNTY	TOTAL SHEETS	SHEET NO.
326	(109, 110) R	KENDALL	257	6
		CONTRACT NO.		
	ILLINOIS FED. AID PROJECT			

HRG PROJECT NO.: 88000046
HRG PROJ. CONTACT: A. SIMMONS
FILE NAME: D366825-sht-xs-01_rte47.dgn
PLOT DRIVER: IL_pdf_bw.plotcfg
PEN TABLE: plotlabel.tbl

FINAL SURVEY	NOTE BOOK	NO.
SURVEYED		
PLOTTED		
TEMPLATE		
AREAS		
AREAS CHECKED		

BY	DATE

ORIGINAL SURVEY	NOTE BOOK	NO.
SURVEYED		
PLOTTED		
TEMPLATE		
AREAS		
AREAS CHECKED		

BY	DATE

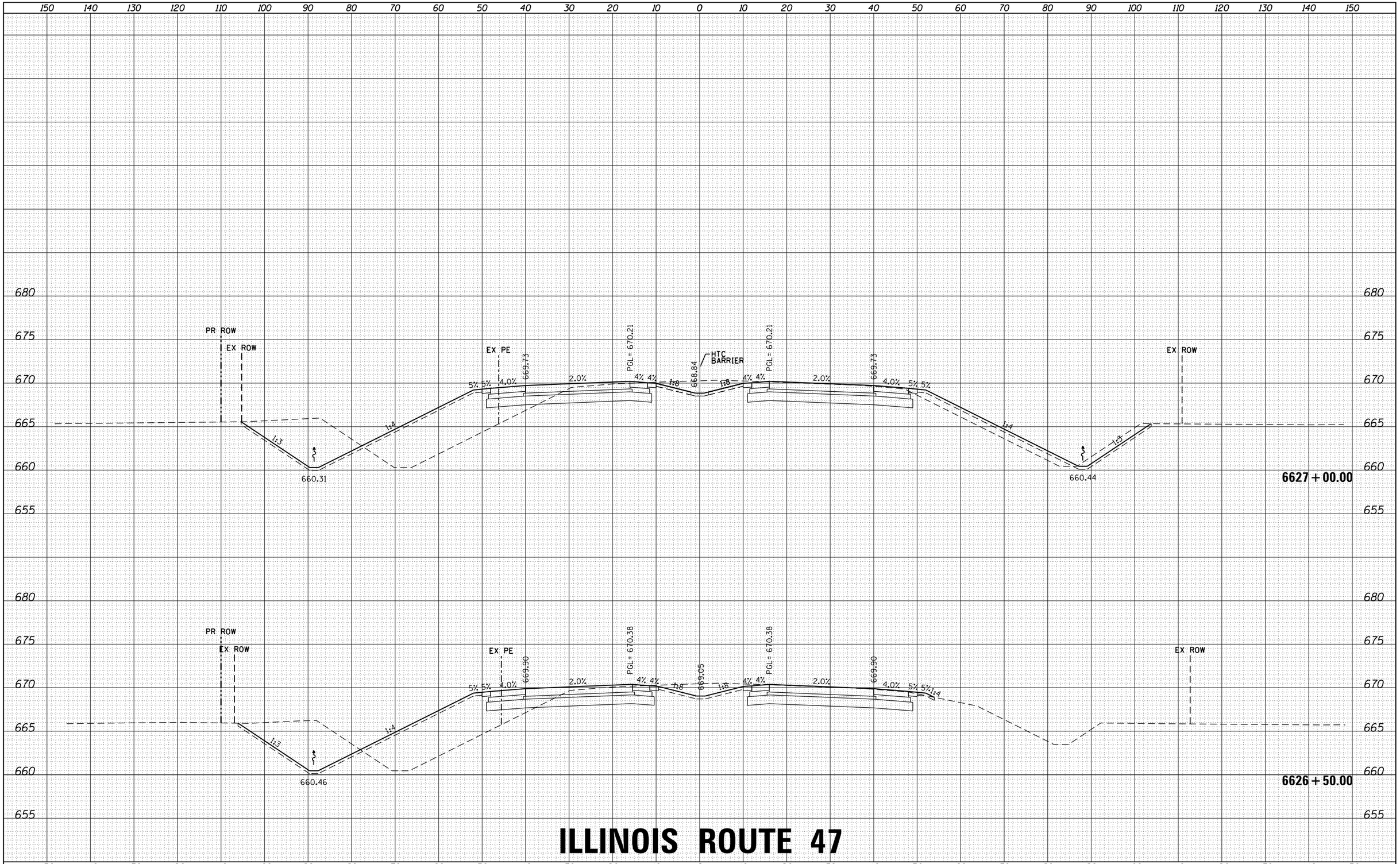

ILLINOIS ROUTE 47

FILE NAME = D366825-sht-xs-01_rte47.dgn	USER NAME = rbest	DESIGNED -	REVISED -
		DRAWN -	REVISED -
	PLOT SCALE =	CHECKED -	REVISED -
$MODELNAME$	PLOT DATE = 9/24/2015	DATE -	REVISED -

STATE OF ILLINOIS
DEPARTMENT OF TRANSPORTATION

PROPOSED CROSS SECTIONS

SCALE: | SHEET OF SHEETS | STA. 6626+50.00 TO STA. 6627+00.00

F.A. RTE.	SECTION	COUNTY	TOTAL SHEETS	SHEET NO.
326	(109, 110) R	KENDALL	257	7
		CONTRACT NO.		
		ILLINOIS FED. AID PROJECT		

HRG PROJECT NO.: 88000046
HRG PROJ. CONTACT: A. SIMMONS
FILE NAME: D366825-sht-xs-01_rte47.dgn
PLOT DRIVER: IL_pdf_bw.ploterg
PEN TABLE: plotlabel.tbl

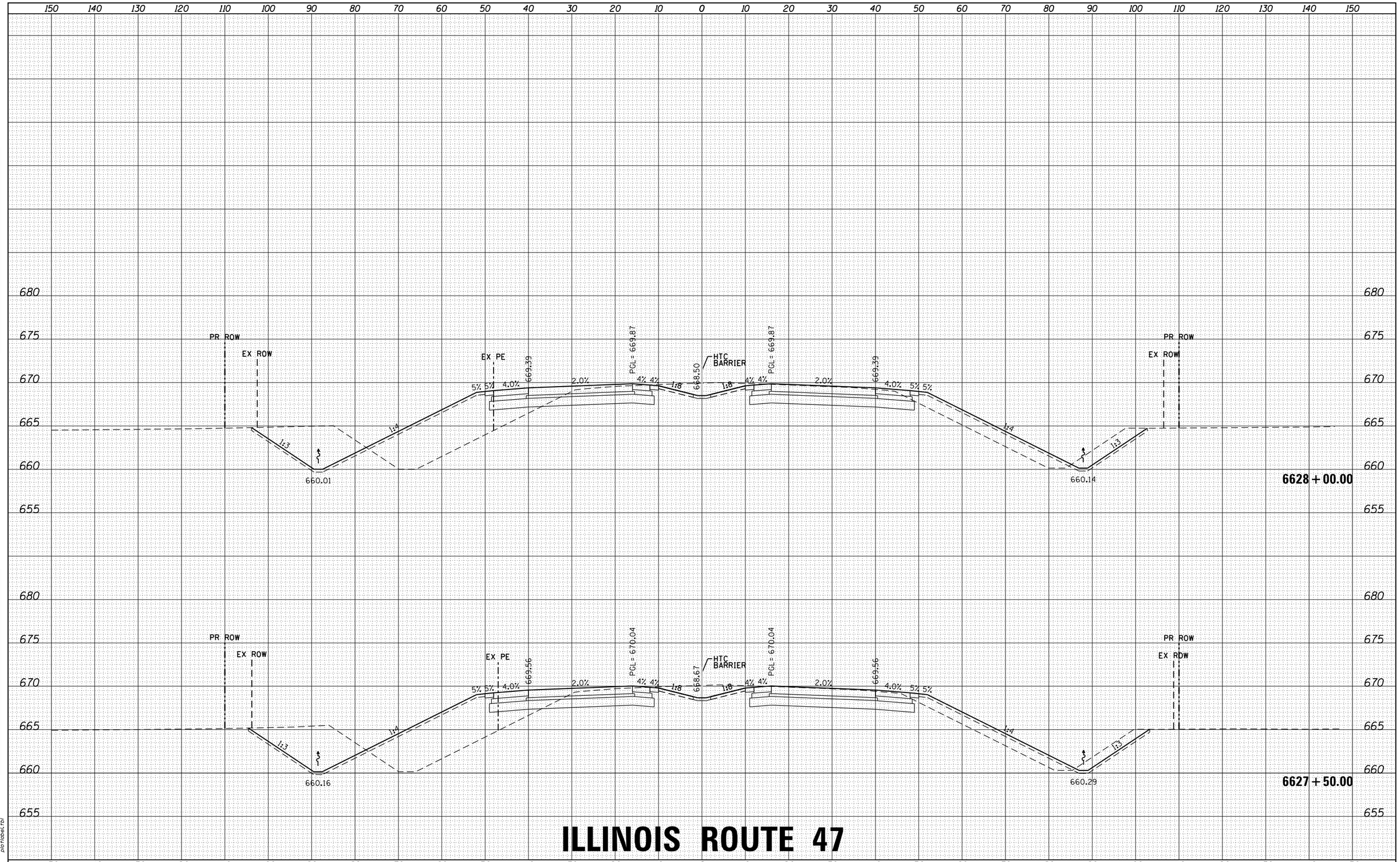

ILLINOIS ROUTE 47

ORIGINAL SURVEY	BY	DATE
SURVEYED		
PLOTTED		
TEMPLATE		
AREAS		
NOTE BOOK		
NO.	AREAS CHECKED	

FINAL SURVEY	BY	DATE
SURVEYED		
PLOTTED		
TEMPLATE		
AREAS		
NOTE BOOK		
NO.	AREAS CHECKED	

HRG PROJECT NO.: 88000046
HRG PROJ. CONTACT: A. SIMMONS
FILE NAME: D366825-sht-xs-01_rte47.dgn
PLOT DRIVER: IL_pdf_bw.pltcfg
PEN TABLE: plotlabel.tbl

FILE NAME = D366825-sht-xs-01_rte47.dgn	USER NAME = rbest	DESIGNED -	REVISED -
		DRAWN -	REVISED -
$MODELNAME$	PLOT SCALE =	CHECKED -	REVISED -
	PLOT DATE = 9/24/2015	DATE -	REVISED -

STATE OF ILLINOIS
DEPARTMENT OF TRANSPORTATION

PROPOSED CROSS SECTIONS

SCALE: | SHEET OF SHEETS | STA. 6627+50.00 TO STA. 6628+00.00

F.A. RTE.	SECTION	COUNTY	TOTAL SHEETS	SHEET NO.
326	(109, 110) R	KENDALL	257	8
		CONTRACT NO.		
	ILLINOIS FED. AID PROJECT			

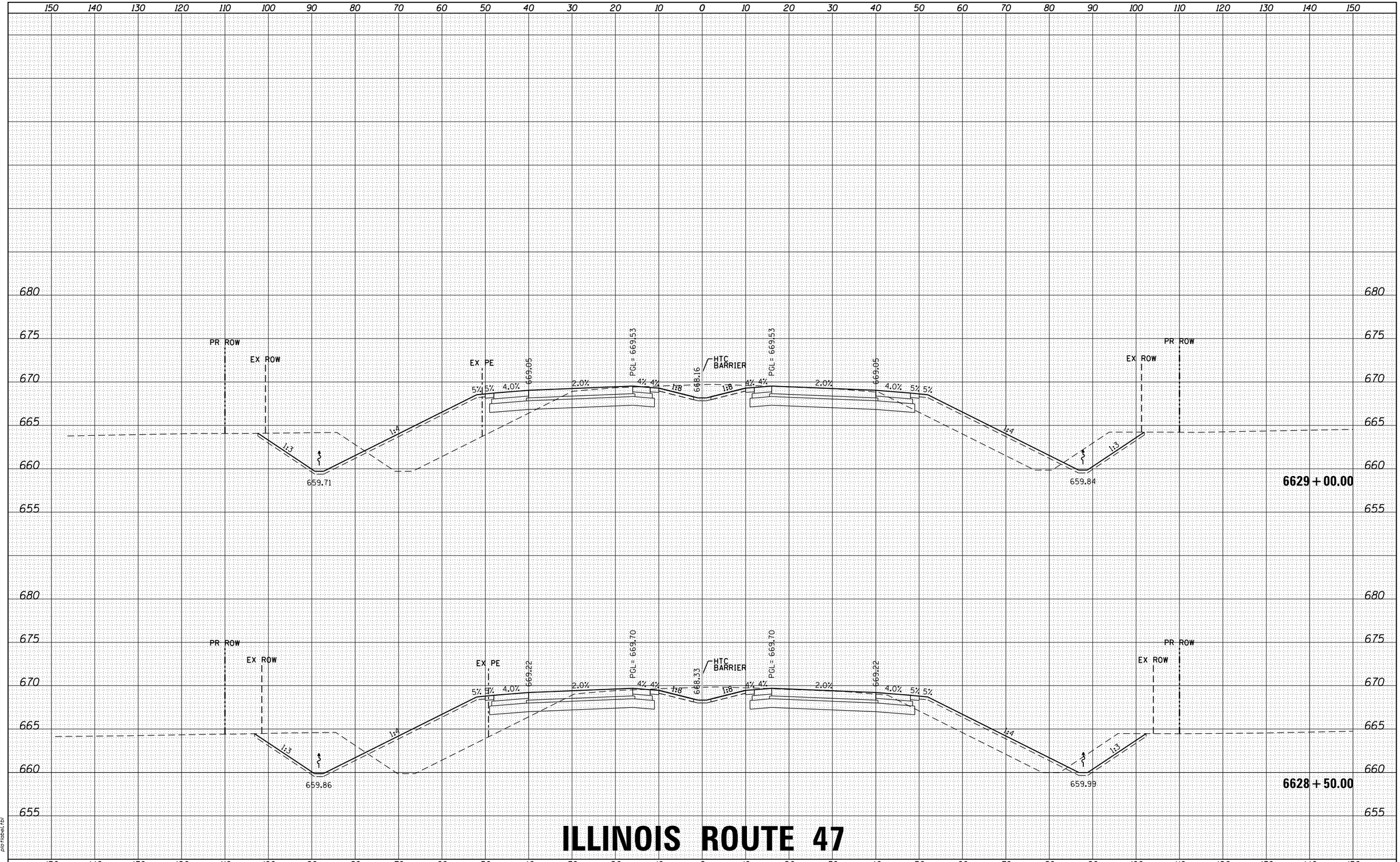

ILLINOIS ROUTE 47

FILE NAME = D366825-sht-xs-01_rte47.dgn	USER NAME = rbest	DESIGNED -	REVISED -	STATE OF ILLINOIS DEPARTMENT OF TRANSPORTATION	PROPOSED CROSS SECTIONS	F.A. RTE. 326	SECTION (109, 110) R	COUNTY KENDALL	TOTAL SHEETS 257	SHEET NO. 9
		DRAWN -	REVISED -					CONTRACT NO.		
	PLOT SCALE =	CHECKED -	REVISED -							
$MODELNAME$	PLOT DATE = 9/24/2015	DATE -	REVISED -		SCALE: SHEET OF SHEETS STA. 6628+50.00 TO STA. 6629+00.00			ILLINOIS FED. AID PROJECT		

HRG PROJECT NO.: 88100046
HRG PROJ. CONTACT: A. SIMMONS
FILE NAME: D366825-sht-xs-01_rte47.dgn
PLOT DRIVER: IL_pdf_bw_pltcfg
PEN TABLE: plotlabel.tbl

FINAL SURVEY: NOTE BOOK NO. — SURVEYED, PLOTTED, TEMPLATE, AREAS, AREAS CHECKED — BY — DATE

ORIGINAL SURVEY: NOTE BOOK NO. — SURVEYED, PLOTTED, TEMPLATE, AREAS, AREAS CHECKED — BY — DATE

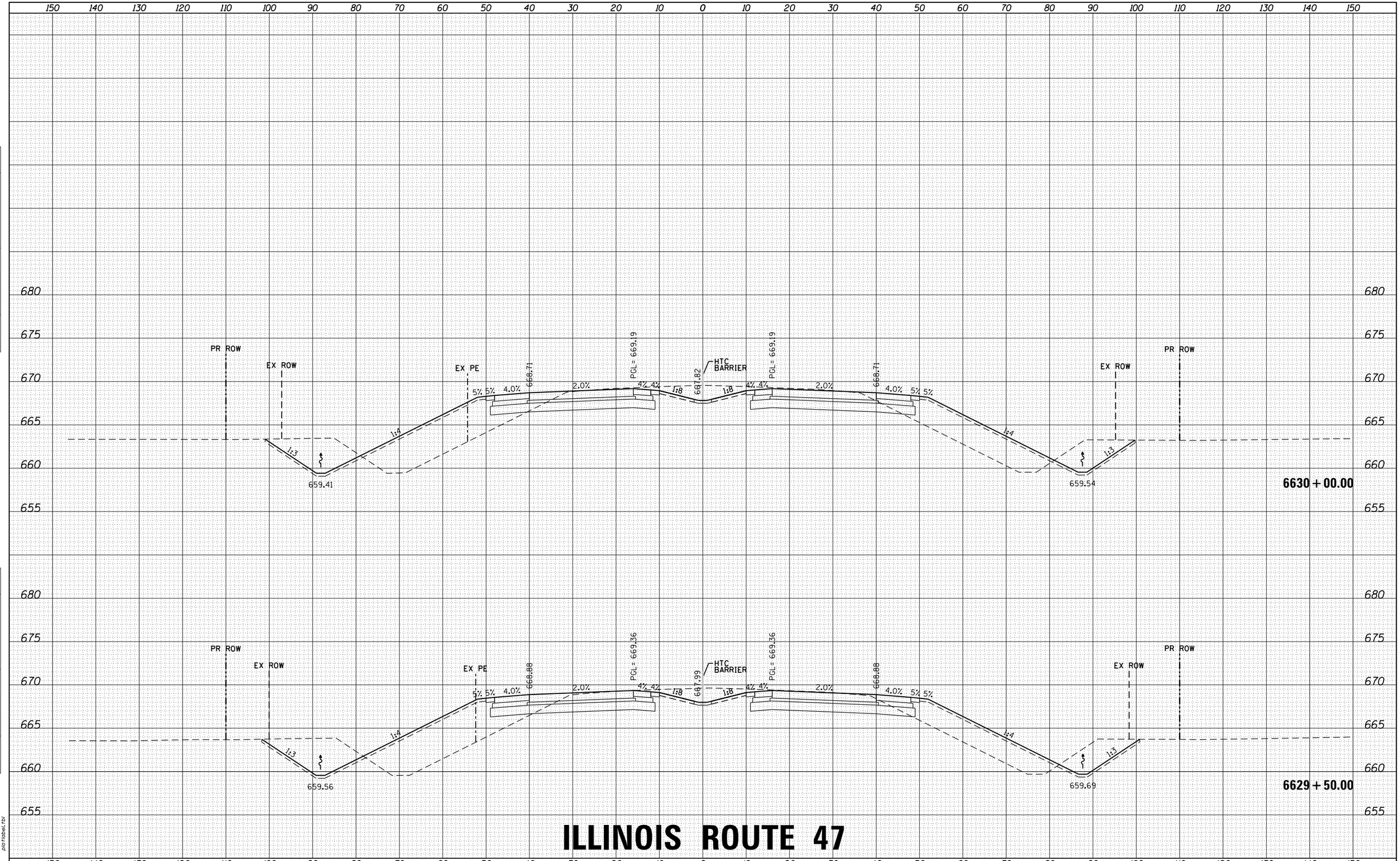

FINAL SURVEY	NOTE BOOK	NO.	BY	DATE
SURVEYED				
PLOTTED				
TEMPLATE				
AREAS				
AREAS CHECKED				

ORIGINAL SURVEY	NOTE BOOK	NO.	BY	DATE
SURVEYED				
PLOTTED				
TEMPLATE				
AREAS				
AREAS CHECKED				

HRG PROJECT NO.: 88000046
HRG PROJ. CONTACT: A. SIMMONS
FILE NAME: D366825-sht-xs-01_rte47.dgn
PLOT DRIVER: IL_pdf_bw.plotcfg
PEN TABLE: plotlabel.tbl

FILE NAME = D366825-sht-xs-01_rte47.dgn	USER NAME = rbest	DESIGNED -	REVISED -
		DRAWN -	REVISED -
	PLOT SCALE =	CHECKED -	REVISED -
$MODELNAME$	PLOT DATE = 9/24/2015	DATE -	REVISED -

STATE OF ILLINOIS
DEPARTMENT OF TRANSPORTATION

PROPOSED CROSS SECTIONS

SCALE: | SHEET OF SHEETS | STA. 6629+50.00 TO STA. 6630+00.00

F.A. RTE.	SECTION	COUNTY	TOTAL SHEETS	SHEET NO.
326	(109, 110) R	KENDALL	257	10
		CONTRACT NO.		
	ILLINOIS FED. AID PROJECT			

FINAL SURVEY	NOTE BOOK	NO.	BY	DATE
SURVEYED				
PLOTTED				
TEMPLATE				
AREAS				
AREAS CHECKED				

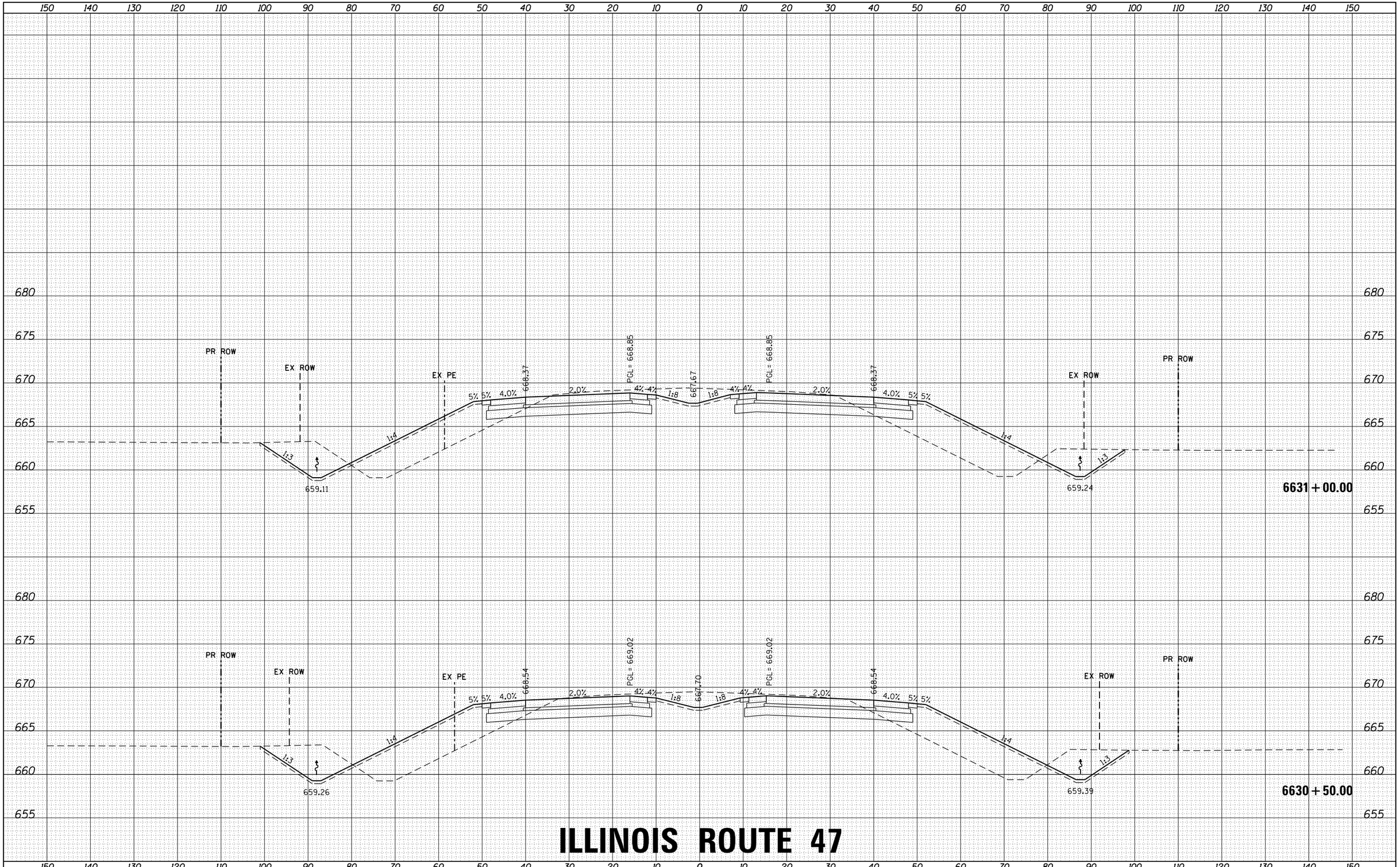

ILLINOIS ROUTE 47

ORIGINAL SURVEY	NOTE BOOK	NO.	BY	DATE
SURVEYED				
PLOTTED				
TEMPLATE				
AREAS				
AREAS CHECKED				

HRG PROJECT NO.: 88000046
HRG PROJ. CONTACT: A. SIMMONS
FILE NAME: D366825-sht-xs-01_rte47.dgn
PLOT DRIVER: IL_pdf_bw.pltcfg
PEN TABLE: plotlabel.tbl

FILE NAME = D366825-sht-xs-01_rte47.dgn	USER NAME = rbest	DESIGNED -	REVISED -
		DRAWN -	REVISED -
	PLOT SCALE =	CHECKED -	REVISED -
$MODELNAME$	PLOT DATE = 9/24/2015	DATE -	REVISED -

STATE OF ILLINOIS
DEPARTMENT OF TRANSPORTATION

PROPOSED CROSS SECTIONS

SCALE: | SHEET OF SHEETS | STA. 6630+50.00 TO STA. 6631+00.00

F.A. RTE.	SECTION	COUNTY	TOTAL SHEETS	SHEET NO.
326	(109, 110) R	KENDALL	257	11
		CONTRACT NO.		
		ILLINOIS FED. AID PROJECT		

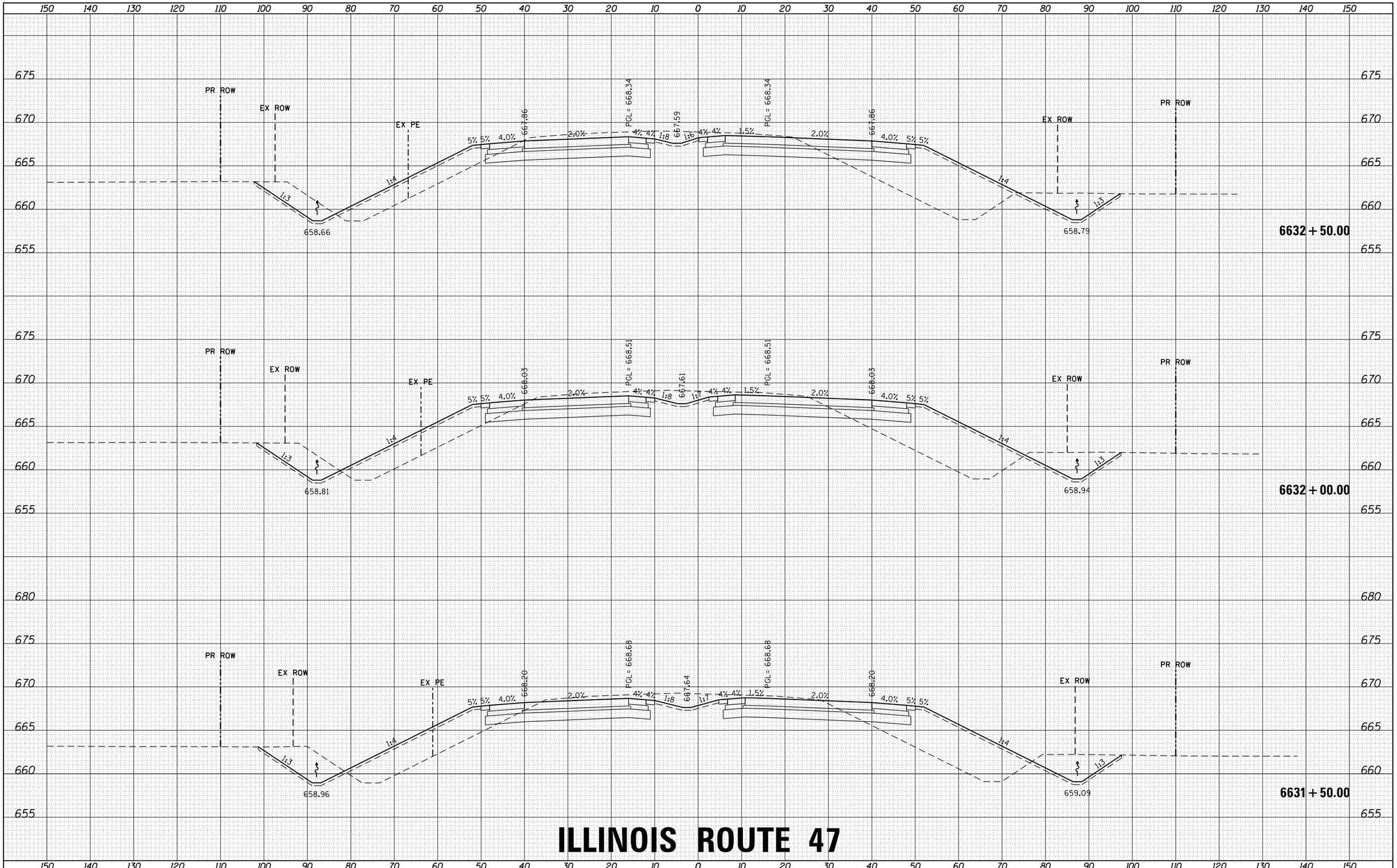

ILLINOIS ROUTE 47

FINAL SURVEY	NOTE BOOK	NO.	BY	DATE
SURVEYED				
PLOTTED				
TEMPLATE				
AREAS				
AREAS CHECKED				

ORIGINAL SURVEY	NOTE BOOK	NO.	BY	DATE
SURVEYED				
PLOTTED				
TEMPLATE				
AREAS				
AREAS CHECKED				

HRG PROJECT NO.: 88000046
HRG PROJ. CONTACT: A. SIMMONS
FILE NAME: D366825-sht-xs-01_rte47.dgn
PLOT DRIVER: IL_pdf_bw.pltcfg
PEN TABLE: platlabel.tbl

FILE NAME = D366825-sht-xs-01_rte47.dgn	USER NAME = rbest	DESIGNED -	REVISED -
		DRAWN -	REVISED -
	PLOT SCALE =	CHECKED -	REVISED -
$MODELNAME$	PLOT DATE = 9/24/2015	DATE -	REVISED -

STATE OF ILLINOIS
DEPARTMENT OF TRANSPORTATION

PROPOSED CROSS SECTIONS

SCALE: | SHEET OF SHEETS | STA. 6631+50.00 | TO STA. 6632+50.00

F.A. RTE.	SECTION	COUNTY	TOTAL SHEETS	SHEET NO.
326	(109, 110) R	KENDALL	257	12
		CONTRACT NO.		
		ILLINOIS FED. AID PROJECT		

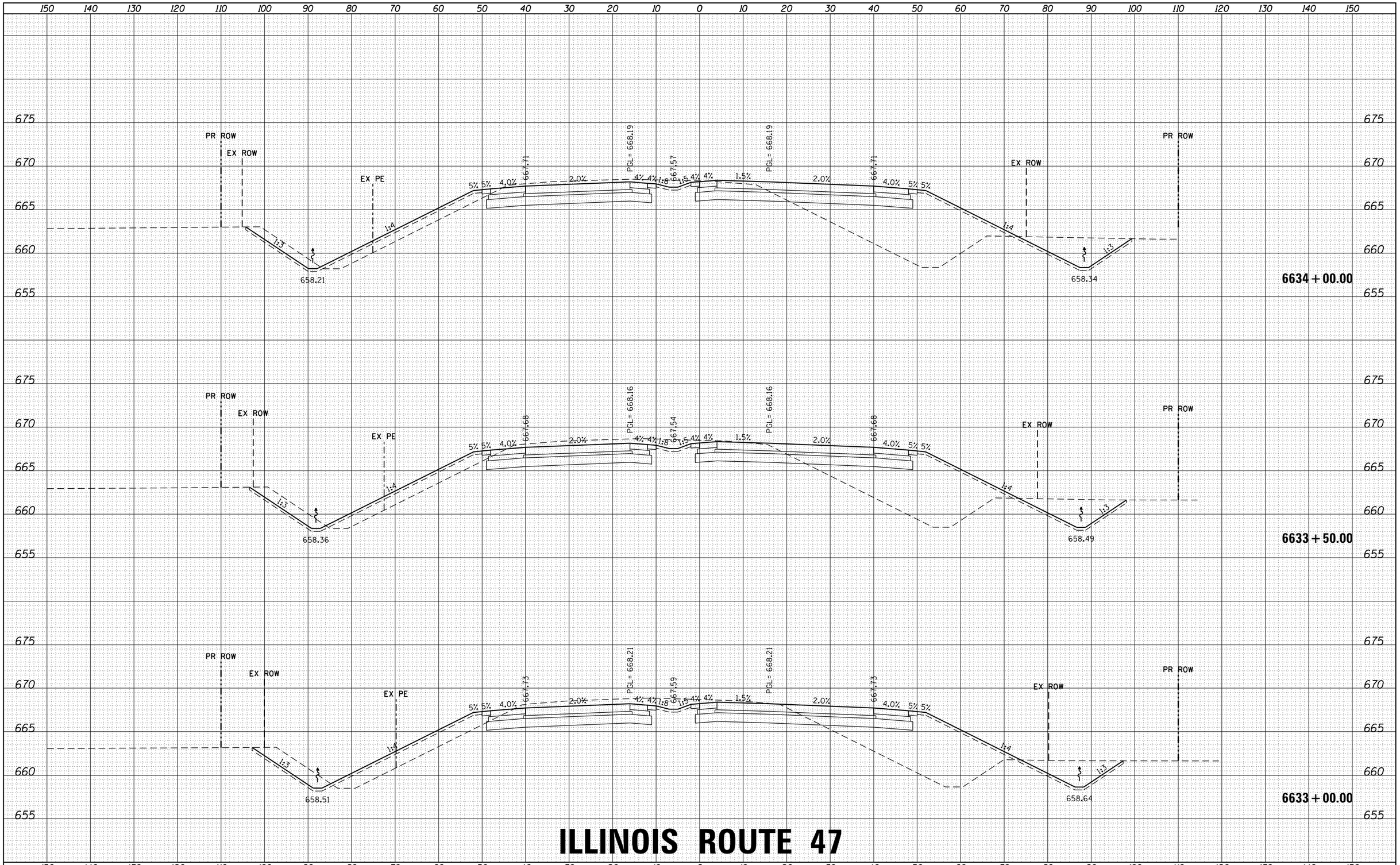

ILLINOIS ROUTE 47

FILE NAME = D366825-sht-xs-01_rte47.dgn	USER NAME = rbest	DESIGNED -	REVISED -
		DRAWN -	REVISED -
	PLOT SCALE =	CHECKED -	REVISED -
$MODELNAME$	PLOT DATE = 9/24/2015	DATE -	REVISED -

STATE OF ILLINOIS
DEPARTMENT OF TRANSPORTATION

PROPOSED CROSS SECTIONS

SCALE: | SHEET OF SHEETS | STA. 6633+00.00 TO STA. 6634+00.00

F.A. RTE.	SECTION	COUNTY	TOTAL SHEETS	SHEET NO.
326	(109, 110) R	KENDALL	257	13
		CONTRACT NO.		
		ILLINOIS FED. AID PROJECT		

FINAL SURVEY — NOTE BOOK — NO. — SURVEYED — PLOTTED — TEMPLATE — AREAS — AREAS CHECKED — BY — DATE

ORIGINAL SURVEY — NOTE BOOK — NO. — SURVEYED — PLOTTED — TEMPLATE — AREAS — AREAS CHECKED — BY — DATE

HRG PROJECT NO.: 88100046
HRG PROJ.CONTACT: A. SIMMONS
FILE NAME: D366825-sht-xs-01_rte47.dgn
PLOT DRIVER: IL_pdf_bw.plotcfg
PEN TABLE: plotlabel.tbl

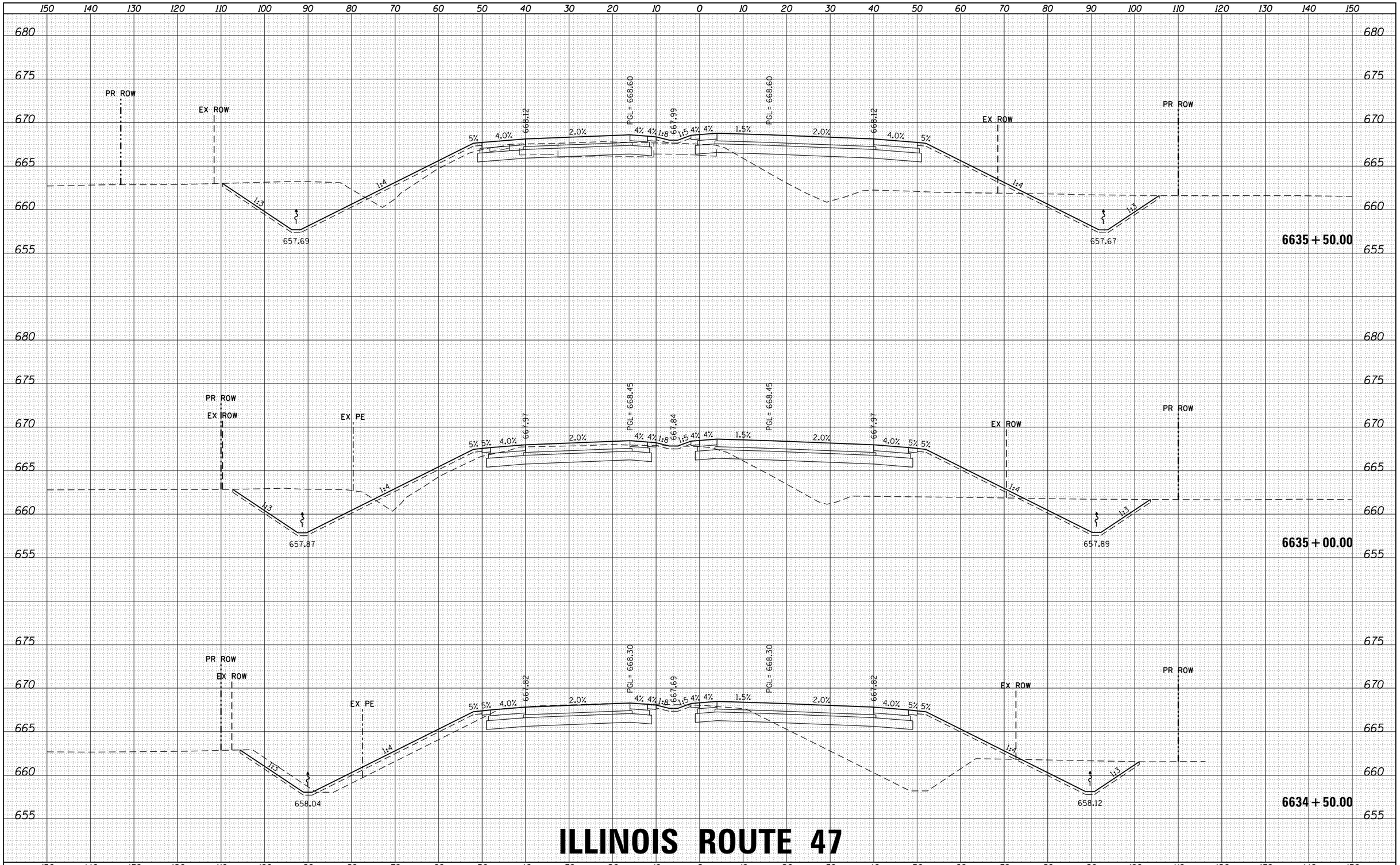

ILLINOIS ROUTE 47

FINAL SURVEY	BY	DATE
SURVEYED		
PLOTTED		
TEMPLATE		
NOTE BOOK		
AREAS		
NO.	AREAS CHECKED	

ORIGINAL SURVEY	BY	DATE
SURVEYED		
PLOTTED		
TEMPLATE		
NOTE BOOK		
AREAS		
NO.	AREAS CHECKED	

HRG PROJECT NO.: 8800046
HRG PROJ. CONTACT: A. SIMMONS
FILE NAME: D366825-sht-xs-01_rte47.dgn
PLOT DRIVER: IL_pdf.bw.pltcfg
PEN TABLE: plotlabel.tbl

FILE NAME = D366825-sht-xs-01_rte47.dgn	USER NAME = rbest	DESIGNED -	REVISED -
		DRAWN -	REVISED -
	PLOT SCALE =	CHECKED -	REVISED -
$MODELNAME$	PLOT DATE = 9/24/2015	DATE -	REVISED -

STATE OF ILLINOIS
DEPARTMENT OF TRANSPORTATION

PROPOSED CROSS SECTIONS

SCALE: | SHEET OF SHEETS | STA. 6634+50.00 TO STA. 6635+50.00

F.A. RTE.	SECTION	COUNTY	TOTAL SHEETS	SHEET NO.
326	(109, 110) R	KENDALL	257	14
		CONTRACT NO.		
		ILLINOIS FED. AID PROJECT		

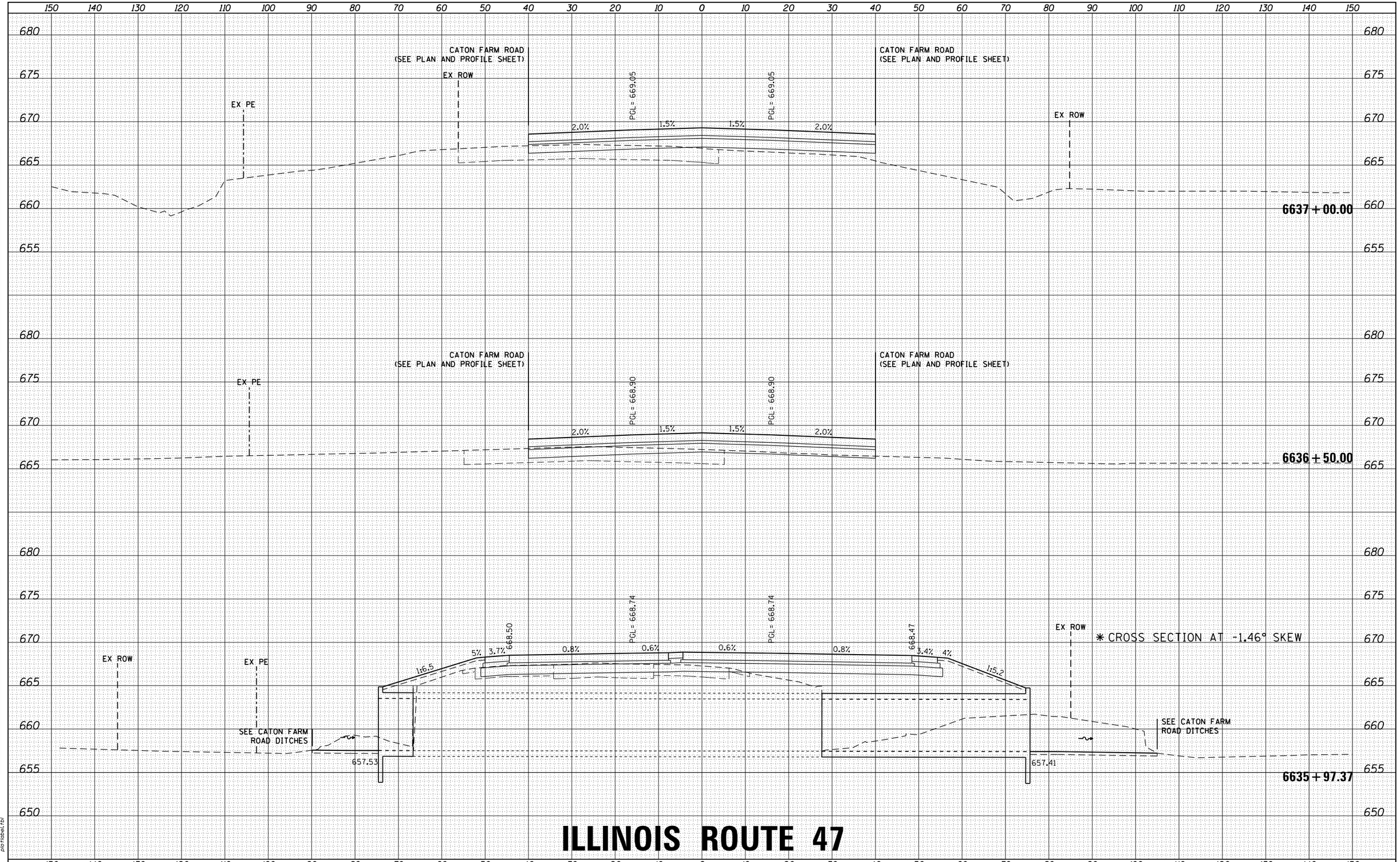

ILLINOIS ROUTE 47

FINAL SURVEY	BY	DATE
SURVEYED		
PLOTTED		
TEMPLATE		
AREAS		
NOTE BOOK		
AREAS CHECKED		
NO.		

ORIGINAL SURVEY	BY	DATE
SURVEYED		
PLOTTED		
TEMPLATE		
AREAS		
NOTE BOOK		
AREAS CHECKED		
NO.		

HRG PROJECT NO.: 88000046
HRG PROJ. CONTACT: A. SIMMONS
FILE NAME: D366825-sht-xs-01_rte47.dgn
PLOT DRIVER: IL_pdf_bw.ptcfg
PEN TABLE: plotlabel.tbl

FILE NAME = D366825-sht-xs-01_rte47.dgn	USER NAME = rbest	DESIGNED -	REVISED -
		DRAWN -	REVISED -
	PLOT SCALE =	CHECKED -	REVISED -
$MODELNAME$	PLOT DATE = 9/24/2015	DATE -	REVISED -

STATE OF ILLINOIS
DEPARTMENT OF TRANSPORTATION

PROPOSED CROSS SECTIONS

SCALE: | SHEET OF SHEETS | STA. 6635+97.37 TO STA. 6637+00.00

F.A. RTE.	SECTION	COUNTY	TOTAL SHEETS	SHEET NO.
326	(109, 110) R	KENDALL	257	15
		CONTRACT NO.		
	ILLINOIS FED. AID PROJECT			

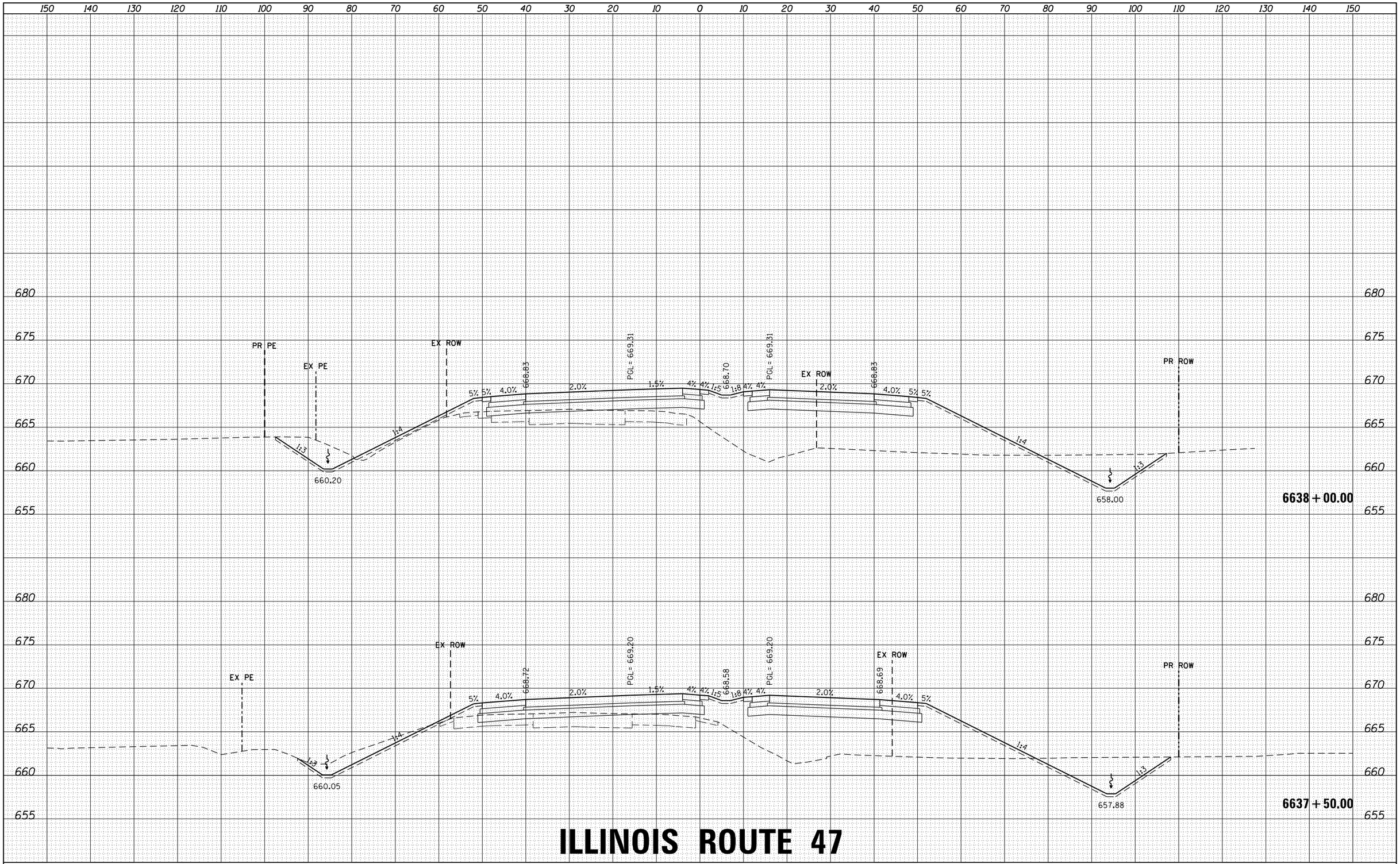

ILLINOIS ROUTE 47

FILE NAME = D366825-sht-xs-01_rte47.dgn	USER NAME = rbest	DESIGNED -	REVISED -	STATE OF ILLINOIS DEPARTMENT OF TRANSPORTATION	PROPOSED CROSS SECTIONS	F.A. RTE. 326	SECTION (109, 110) R	COUNTY KENDALL	TOTAL SHEETS 257 / SHEET NO. 16
		DRAWN -	REVISED -					CONTRACT NO.	
	PLOT SCALE =	CHECKED -	REVISED -						
$MODELNAME$	PLOT DATE = 9/24/2015	DATE -	REVISED -		SCALE: SHEET OF SHEETS STA. 6637+50.00 TO STA. 6638+00.00			ILLINOIS FED. AID PROJECT	

HRG PROJECT NO.: 88000046
HRG PROJ. CONTACT: A. SIMMONS
FILE NAME: D366825-sht-xs-01_rte47.dgn
PLOT DRIVER: IL_pdf_bw.pltcfg
PEN TABLE: plotlabel.tbl

FINAL SURVEY: NOTE BOOK NO. — SURVEYED, PLOTTED, TEMPLATE, AREAS, AREAS CHECKED — BY — DATE

ORIGINAL SURVEY: NOTE BOOK NO. — SURVEYED, PLOTTED, TEMPLATE, AREAS, AREAS CHECKED — BY — DATE

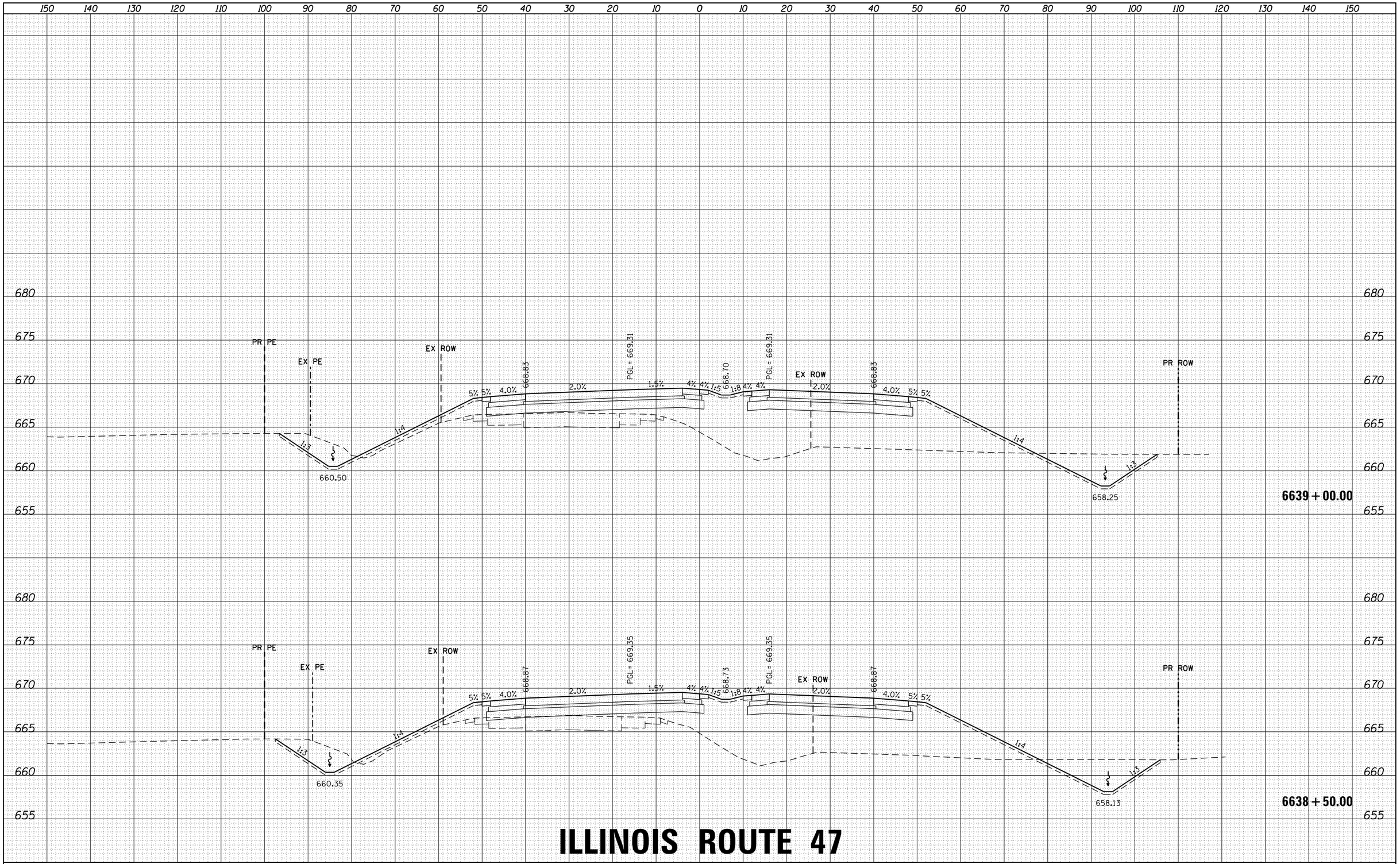

ILLINOIS ROUTE 47

FINAL SURVEY	BY	DATE
SURVEYED		
PLOTTED		
TEMPLATE		
AREAS		
NOTE BOOK		
AREAS CHECKED		
NO.		

ORIGINAL SURVEY	BY	DATE
SURVEYED		
PLOTTED		
TEMPLATE		
AREAS		
NOTE BOOK		
AREAS CHECKED		
NO.		

HRG PROJECT NO.: 8800046
HRG PROJ.CONTACT: A. SIMMONS
FILE NAME: D366825-sht-xs-01_rte47.dgn
PLOT DRVER: IL_pdf_bw.pltcfg
PEN TABLE: plotlabel.tbl

FILE NAME = D366825-sht-xs-01_rte47.dgn	USER NAME = rbest	DESIGNED -	REVISED -
		DRAWN -	REVISED -
$MODELNAME$	PLOT SCALE =	CHECKED -	REVISED -
	PLOT DATE = 9/24/2015	DATE -	REVISED -

STATE OF ILLINOIS
DEPARTMENT OF TRANSPORTATION

PROPOSED CROSS SECTIONS

SCALE: | SHEET OF SHEETS | STA. 6638+50.00 TO STA.6639+00.00

F.A. RTE.	SECTION	COUNTY	TOTAL SHEETS	SHEET NO.
326	(109, 110) R	KENDALL	257	17
		CONTRACT NO.		
	ILLINOIS	FED. AID PROJECT		

FINAL SURVEY	NOTE BOOK	NO.	BY	DATE
SURVEYED				
PLOTTED				
TEMPLATE				
AREAS				
AREAS CHECKED				

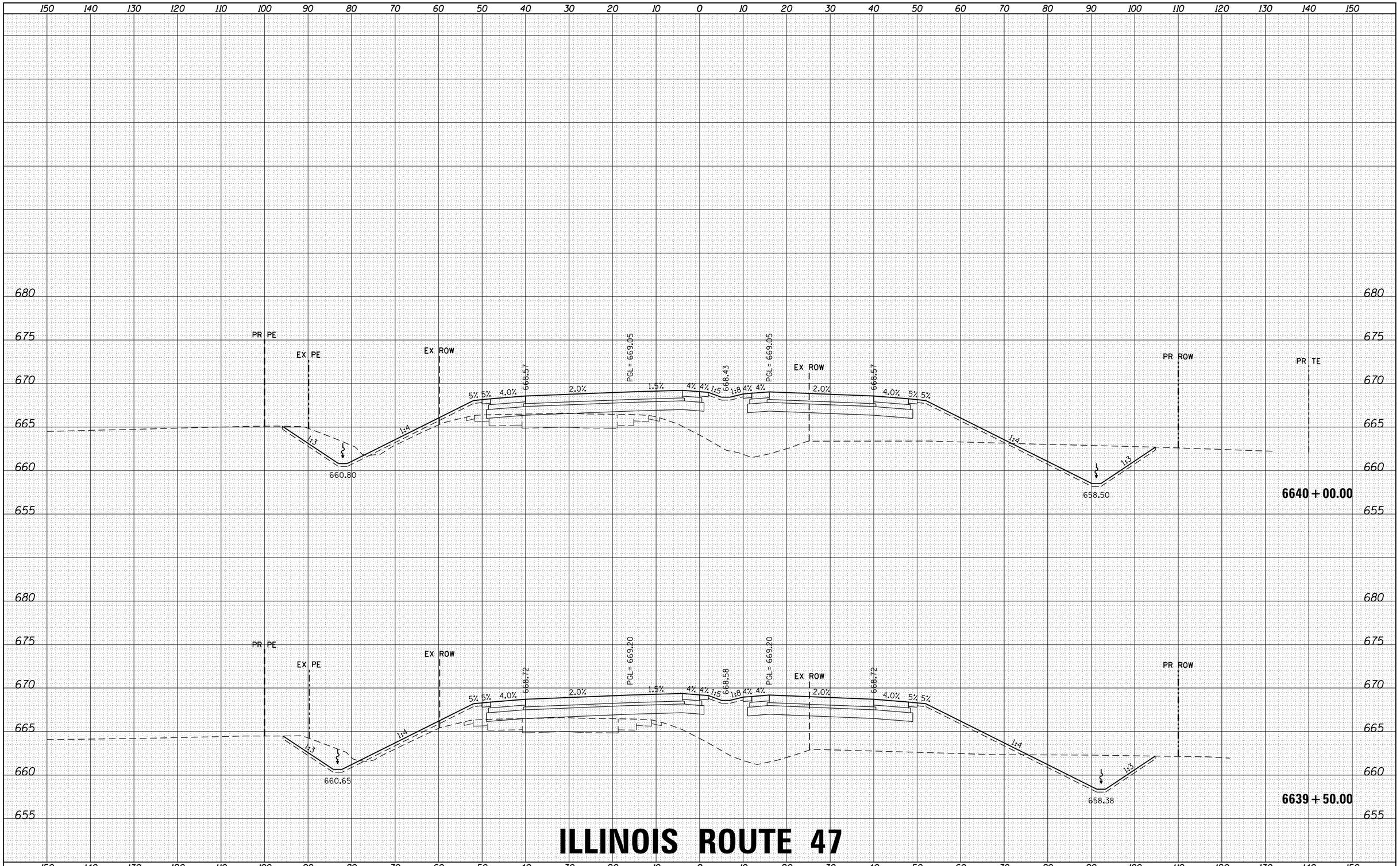

ORIGINAL SURVEY	NOTE BOOK	NO.	BY	DATE
SURVEYED				
PLOTTED				
TEMPLATE				
AREAS				
AREAS CHECKED				

ILLINOIS ROUTE 47

HRG PROJECT NO.: 88000046
HRG PROJ. CONTACT: A. SIMMONS
FILE NAME: D366825-sht-xs-01_rte47.dgn
PLOT DRIVER: il_pdf_bw.pltcfg
PEN TABLE: plotlabel.tbl

FILE NAME = D366825-sht-xs-01_rte47.dgn	USER NAME = rbest	DESIGNED -	REVISED -
		DRAWN -	REVISED -
	PLOT SCALE =	CHECKED -	REVISED -
$MODELNAME$	PLOT DATE = 9/24/2015	DATE -	REVISED -

STATE OF ILLINOIS
DEPARTMENT OF TRANSPORTATION

PROPOSED CROSS SECTIONS

SCALE: | SHEET OF SHEETS | STA. 6639+50.00 TO STA. 6640+00.00

F.A. RTE.	SECTION	COUNTY	TOTAL SHEETS	SHEET NO.
326	(109, 110) R	KENDALL	257	18
		CONTRACT NO.		
	ILLINOIS FED. AID PROJECT			

FINAL SURVEY	NOTE BOOK	NO.	BY	DATE
SURVEYED				
PLOTTED				
TEMPLATE				
AREAS				
AREAS CHECKED				

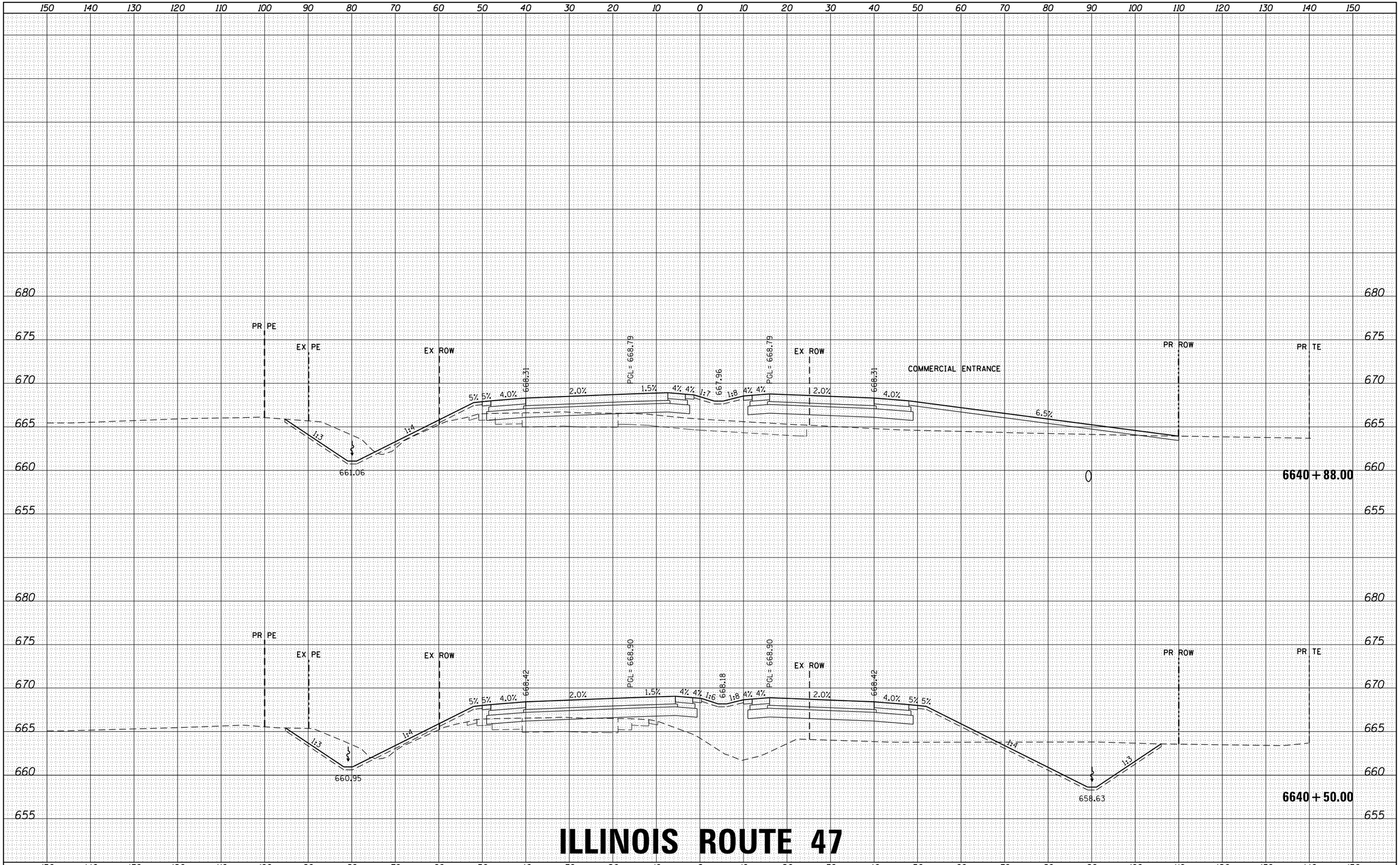

ILLINOIS ROUTE 47

ORIGINAL SURVEY	NOTE BOOK	NO.	BY	DATE
SURVEYED				
PLOTTED				
TEMPLATE				
AREAS				
AREAS CHECKED				

HRG PROJECT NO.: 88000046
HRG PROJ. CONTACT: A. SIMMONS
FILE NAME: D366825-sht-xs-01_rte47.dgn
PLOT DRIVER: IL_pdf_bw.pltcfg
PEN TABLE: plotlabel.tbl

FILE NAME = D366825-sht-xs-01_rte47.dgn	USER NAME = rbest	DESIGNED -	REVISED -
		DRAWN -	REVISED -
	PLOT SCALE =	CHECKED -	REVISED -
$MODELNAME$	PLOT DATE = 9/24/2015	DATE -	REVISED -

STATE OF ILLINOIS
DEPARTMENT OF TRANSPORTATION

PROPOSED CROSS SECTIONS

SCALE: | SHEET OF SHEETS | STA. 6640+50.00 TO STA. 6640+88.00

F.A. RTE.	SECTION	COUNTY	TOTAL SHEETS	SHEET NO.
326	(109, 110) R	KENDALL	257	19
		CONTRACT NO.		
		ILLINOIS FED. AID PROJECT		

FINAL SURVEY	NOTE BOOK	NO.	BY	DATE

SURVEYED
PLOTTED
TEMPLATE
AREAS
AREAS CHECKED

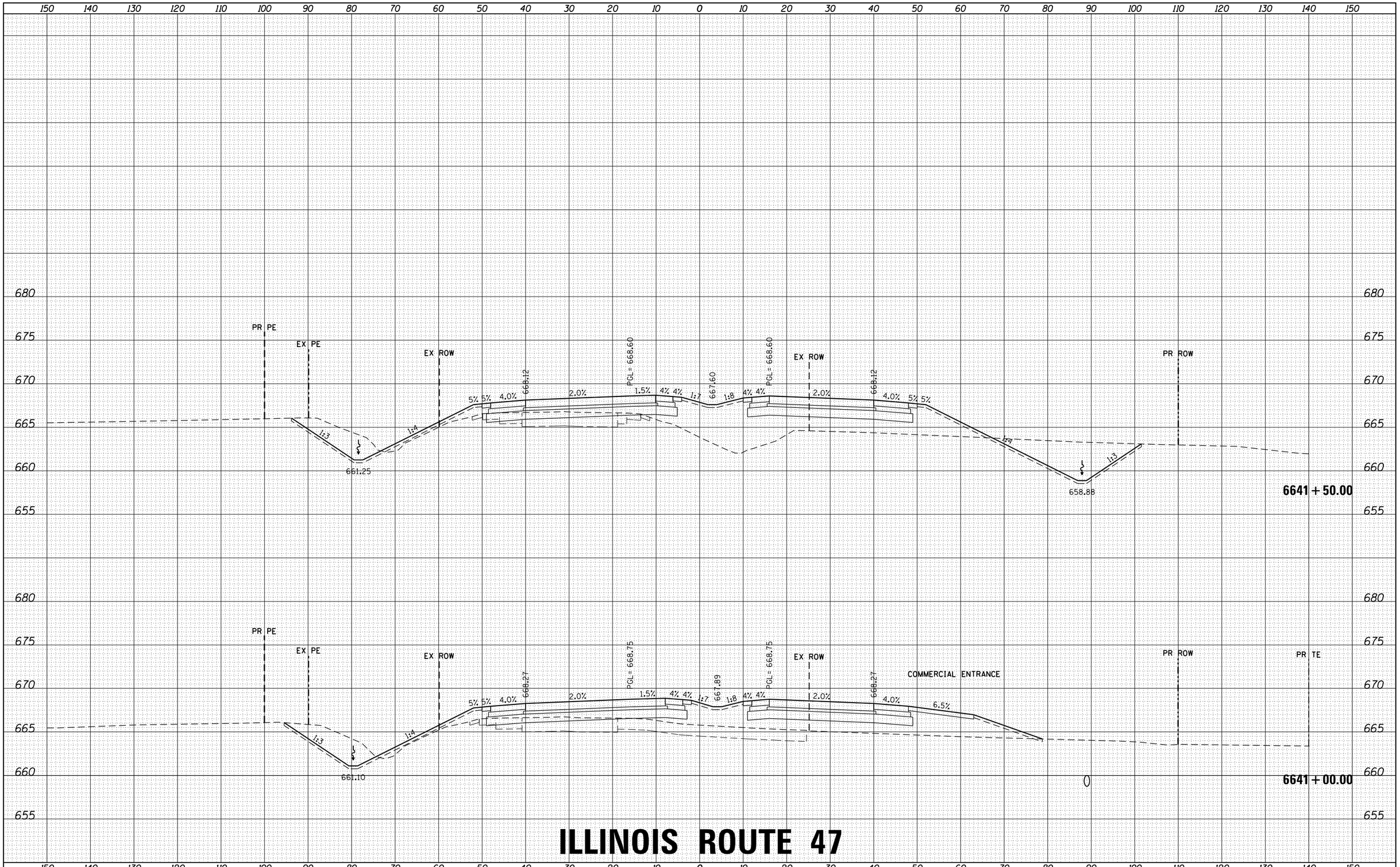

ILLINOIS ROUTE 47

ORIGINAL SURVEY	NOTE BOOK	NO.	BY	DATE

SURVEYED
PLOTTED
TEMPLATE
AREAS
AREAS CHECKED

HRG PROJECT NO.: 88100046
HRG PROJ.CONTACT: A. SIMMONS
FILE NAME: D366825-sht-xs-01_rte47.dgn
PLOT DRIVER: IL_pdf_bw.plrcfg
PEN TABLE: plotlabel.tbl

FILE NAME = D366825-sht-xs-01_rte47.dgn	USER NAME = rbest	DESIGNED -	REVISED -
		DRAWN -	REVISED -
$MODELNAME$	PLOT SCALE =	CHECKED -	REVISED -
	PLOT DATE = 9/24/2015	DATE -	REVISED -

STATE OF ILLINOIS
DEPARTMENT OF TRANSPORTATION

PROPOSED CROSS SECTIONS

SCALE: | SHEET OF SHEETS | STA. 6641+00.00 TO STA. 6641+50.00

F.A. RTE.	SECTION	COUNTY	TOTAL SHEETS	SHEET NO.
326	(109, 110) R	KENDALL	257	20
		CONTRACT NO.		
		ILLINOIS FED. AID PROJECT		

FINAL SURVEY	NOTE BOOK	NO.
	SURVEYED	
	PLOTTED	
	TEMPLATE	
	AREAS	
	AREAS CHECKED	

BY	DATE

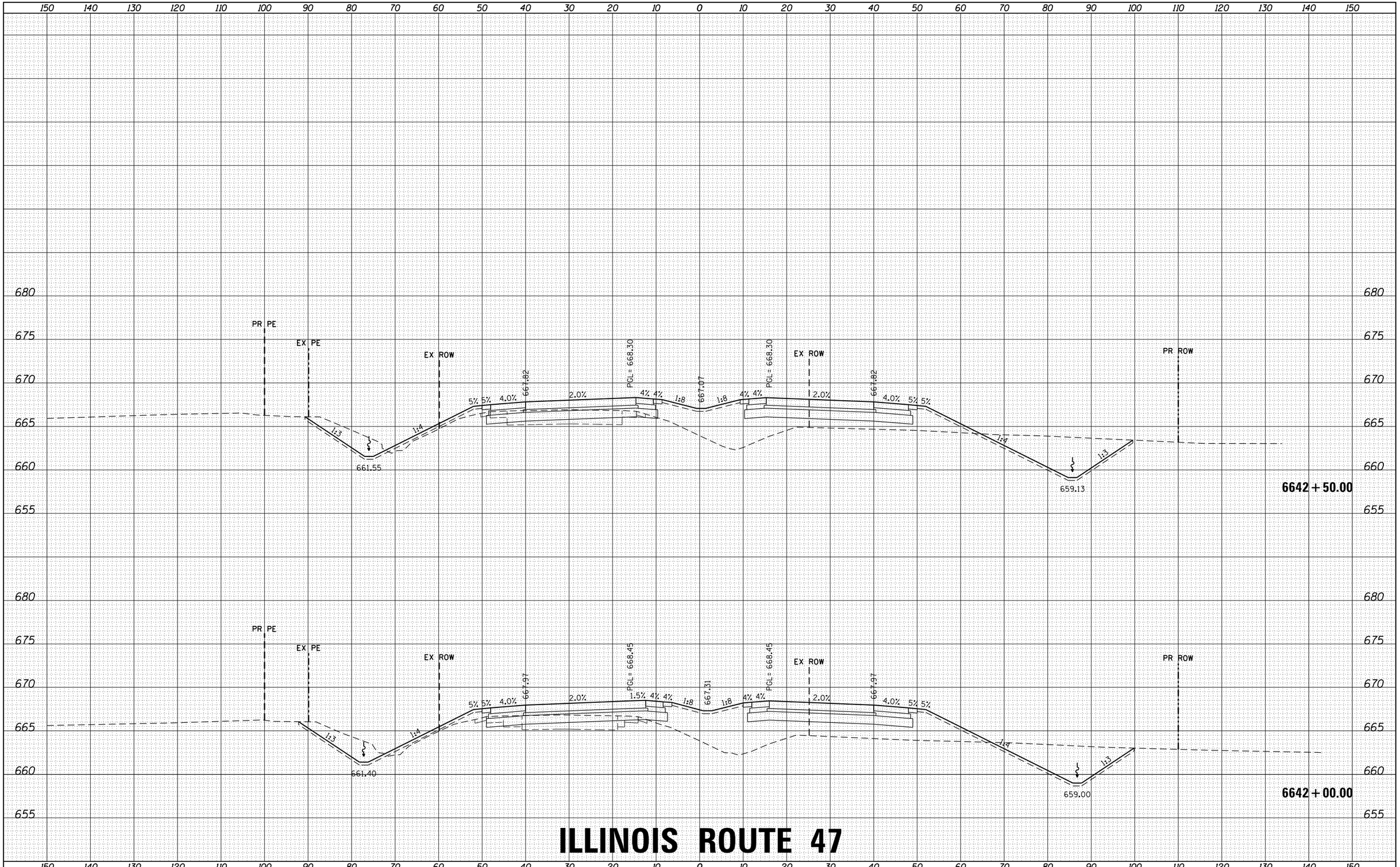

ILLINOIS ROUTE 47

FILE NAME = D366825-sht-xs-01_rte47.dgn	USER NAME = rbest	DESIGNED -	REVISED -
		DRAWN -	REVISED -
	PLOT SCALE =	CHECKED -	REVISED -
$MODELNAME$	PLOT DATE = 9/24/2015	DATE -	REVISED -

STATE OF ILLINOIS
DEPARTMENT OF TRANSPORTATION

PROPOSED CROSS SECTIONS

SCALE: | SHEET OF SHEETS | STA. 6642+00.00 TO STA. 6642+50.00

F.A. RTE.	SECTION	COUNTY	TOTAL SHEETS	SHEET NO.
326	(109, 110) R	KENDALL	257	21
		CONTRACT NO.		
		ILLINOIS FED. AID PROJECT		

HRG PROJECT NO.: 88000046
HRG PROJ. CONTACT: A. SIMMONS
FILE NAME: D366825-sht-xs-01_rte47.dgn
PLOT DRIVER: IL_pdf_bw.pltcfg
PEN TABLE: plotlabel.tbl

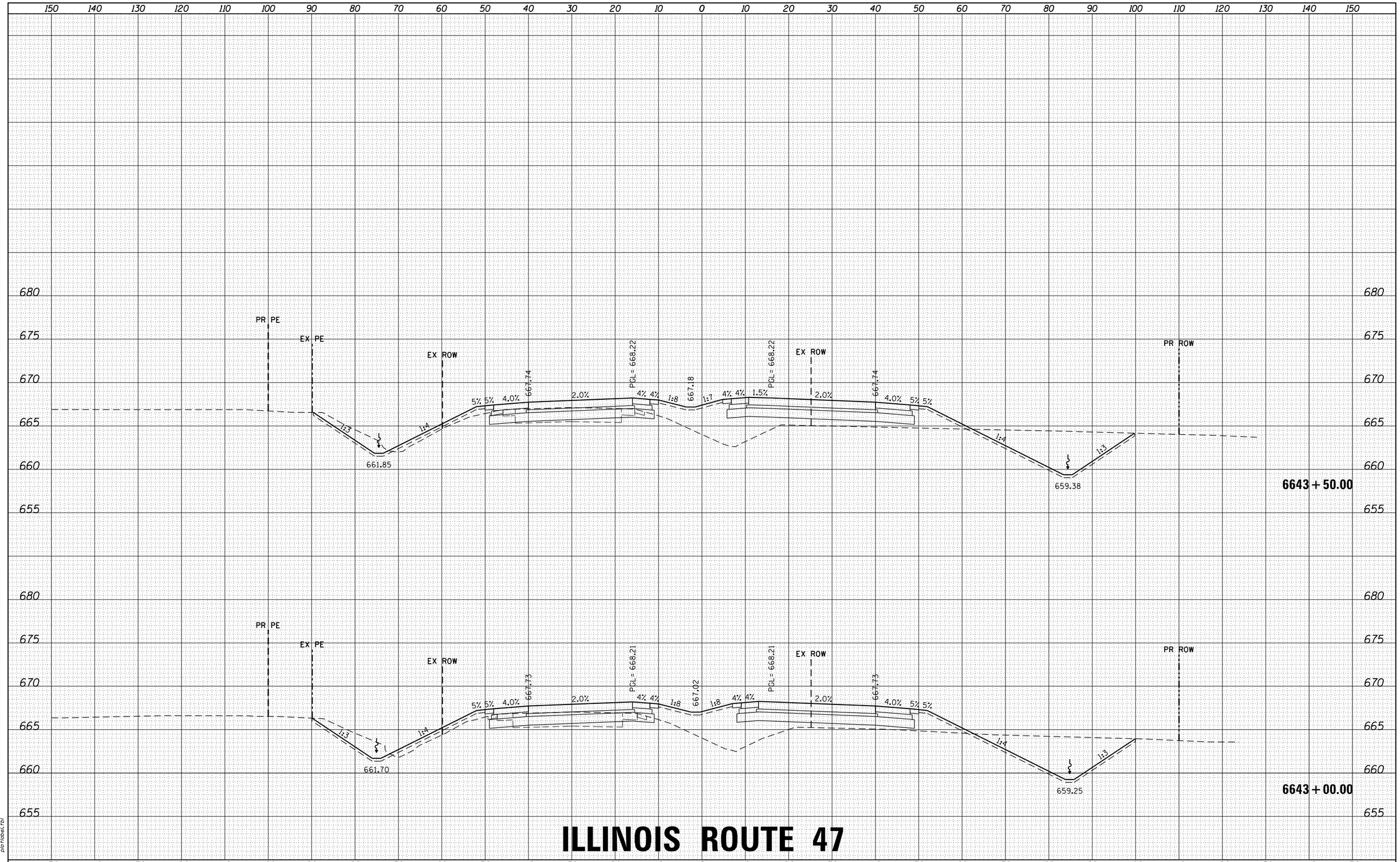

ILLINOIS ROUTE 47

FINAL SURVEY — NOTE BOOK — NO. — SURVEYED — PLOTTED — TEMPLATE — AREAS — AREAS CHECKED — BY — DATE

ORIGINAL SURVEY — NOTE BOOK — NO. — SURVEYED — PLOTTED — TEMPLATE — AREAS — AREAS CHECKED — BY — DATE

HRG PROJECT NO.: 88000046
HRG PROJ. CONTACT: A. SIMMONS
FILE NAME: D366825-sht-xs-01_rte47.dgn
PLOT DRIVER: IL_pdf_bw.plotcfg
PEN TABLE: plotlabel.tbl

FILE NAME = D366825-sht-xs-01_rte47.dgn	USER NAME = rbest	DESIGNED -	REVISED -
		DRAWN -	REVISED -
$MODELNAME$	PLOT SCALE =	CHECKED -	REVISED -
	PLOT DATE = 9/24/2015	DATE -	REVISED -

STATE OF ILLINOIS
DEPARTMENT OF TRANSPORTATION

PROPOSED CROSS SECTIONS

SCALE: | SHEET OF SHEETS | STA. 6643+00.00 TO STA. 6643+50.00

F.A. RTE.	SECTION	COUNTY	TOTAL SHEETS	SHEET NO.
326	(109, 110) R	KENDALL	257	22
		CONTRACT NO.		
	ILLINOIS FED. AID PROJECT			

FINAL SURVEY	NOTE BOOK	NO.
SURVEYED		
PLOTTED		
TEMPLATE		
AREAS		
AREAS CHECKED		

BY	DATE

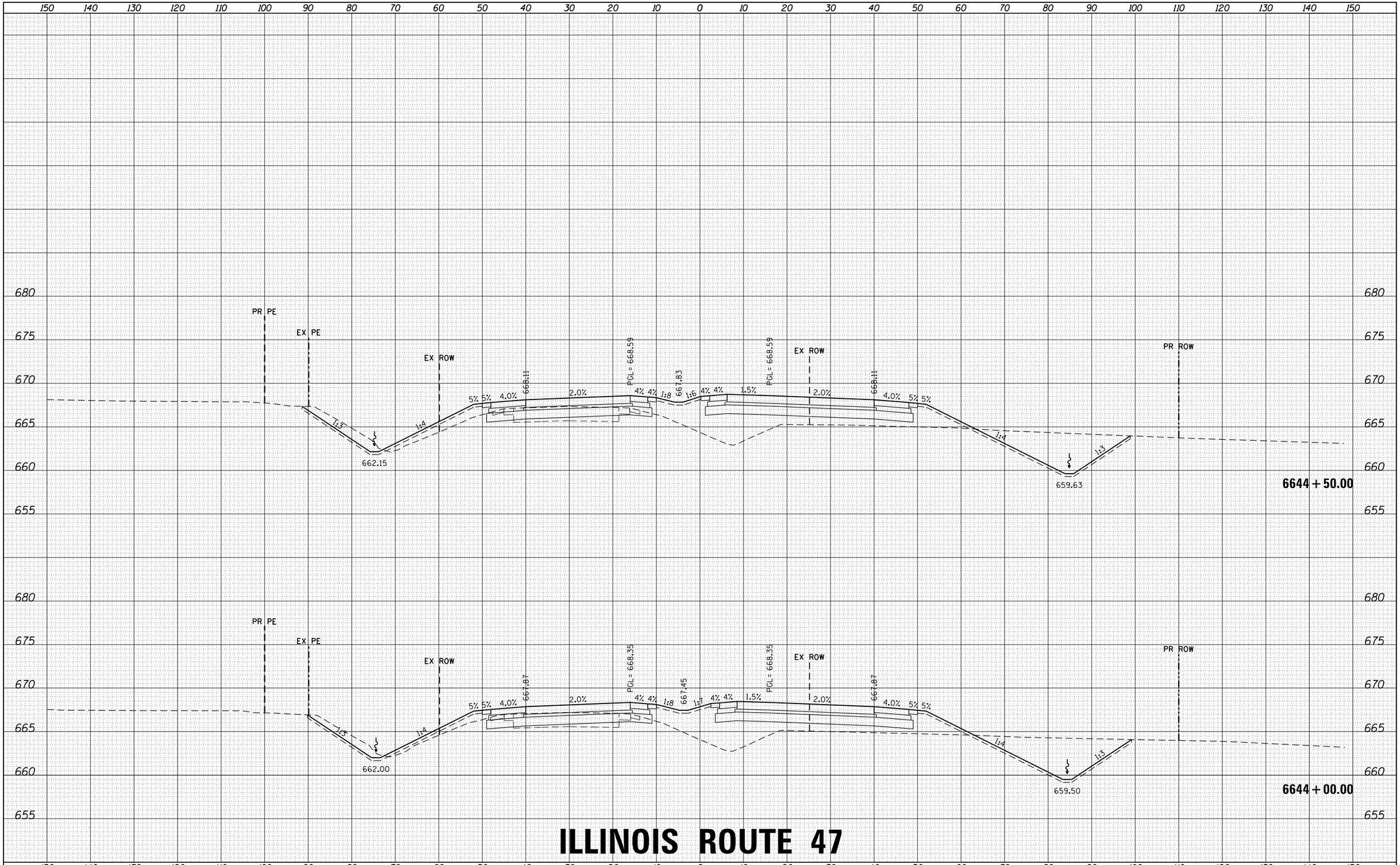

ORIGINAL SURVEY	NOTE BOOK	NO.
SURVEYED		
PLOTTED		
TEMPLATE		
AREAS		
AREAS CHECKED		

BY	DATE

HRG PROJECT NO.: 88000046
HRG PROJ. CONTACT: A. SIMMONS
FILE NAME: D366825-sht-xs-01_rte47.dgn
PLOT DRIVER: IL_pdf_bw.plotcfg
PEN TABLE: plotlabel.tbl

FILE NAME = D366825-sht-xs-01_rte47.dgn	USER NAME = rbest	DESIGNED -	REVISED -
		DRAWN -	REVISED -
	PLOT SCALE =	CHECKED -	REVISED -
$MODELNAME$	PLOT DATE = 9/24/2015	DATE -	REVISED -

STATE OF ILLINOIS
DEPARTMENT OF TRANSPORTATION

PROPOSED CROSS SECTIONS

SCALE: | SHEET OF SHEETS | STA. 6644+00.00 TO STA. 6644+50.00

F.A. RTE.	SECTION	COUNTY	TOTAL SHEETS	SHEET NO.
326	(109, 110) R	KENDALL	257	23
		CONTRACT NO.		
		ILLINOIS FED. AID PROJECT		

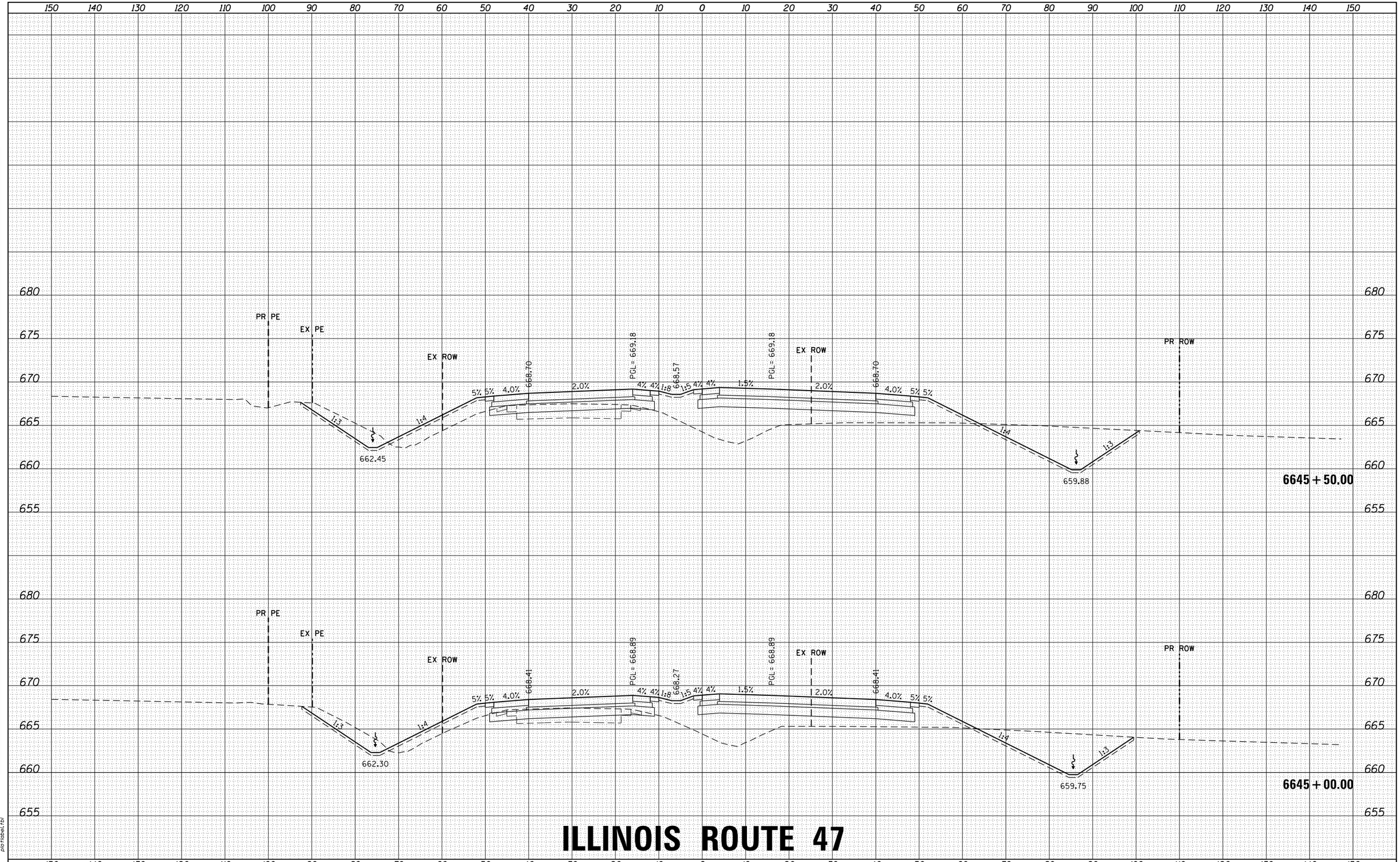

ILLINOIS ROUTE 47

FINAL SURVEY	NOTE BOOK	NO.
SURVEYED		
PLOTTED		
TEMPLATE		
AREAS		
AREAS CHECKED		

ORIGINAL SURVEY	NOTE BOOK	NO.
SURVEYED		
PLOTTED		
TEMPLATE		
AREAS		
AREAS CHECKED		

HRG PROJECT NO.: 88000046
HRG PROJ. CONTACT: A. SIMMONS
FILE NAME: D366825-sht-xs-01_rte47.dgn
PLOT DRIVER: IL_pdf_bw.pltcfg
PEN TABLE: plotlabel.tbl

FILE NAME = D366825-sht-xs-01_rte47.dgn	USER NAME = rbest	DESIGNED -	REVISED -
		DRAWN -	REVISED -
	PLOT SCALE =	CHECKED -	REVISED -
$MODELNAME$	PLOT DATE = 9/24/2015	DATE -	REVISED -

STATE OF ILLINOIS
DEPARTMENT OF TRANSPORTATION

PROPOSED CROSS SECTIONS

SCALE: | SHEET OF SHEETS | STA. 6645+00.00 TO STA. 6645+50.00

F.A. RTE.	SECTION	COUNTY	TOTAL SHEETS	SHEET NO.
326	(109, 110) R	KENDALL	257	24
		CONTRACT NO.		
		ILLINOIS FED. AID PROJECT		

FINAL SURVEY	NOTE BOOK	NO.
SURVEYED		
PLOTTED		
TEMPLATE		
AREAS		
AREAS CHECKED		

BY	DATE

ORIGINAL SURVEY	NOTE BOOK	NO.
SURVEYED		
PLOTTED		
TEMPLATE		
AREAS		
AREAS CHECKED		

BY	DATE

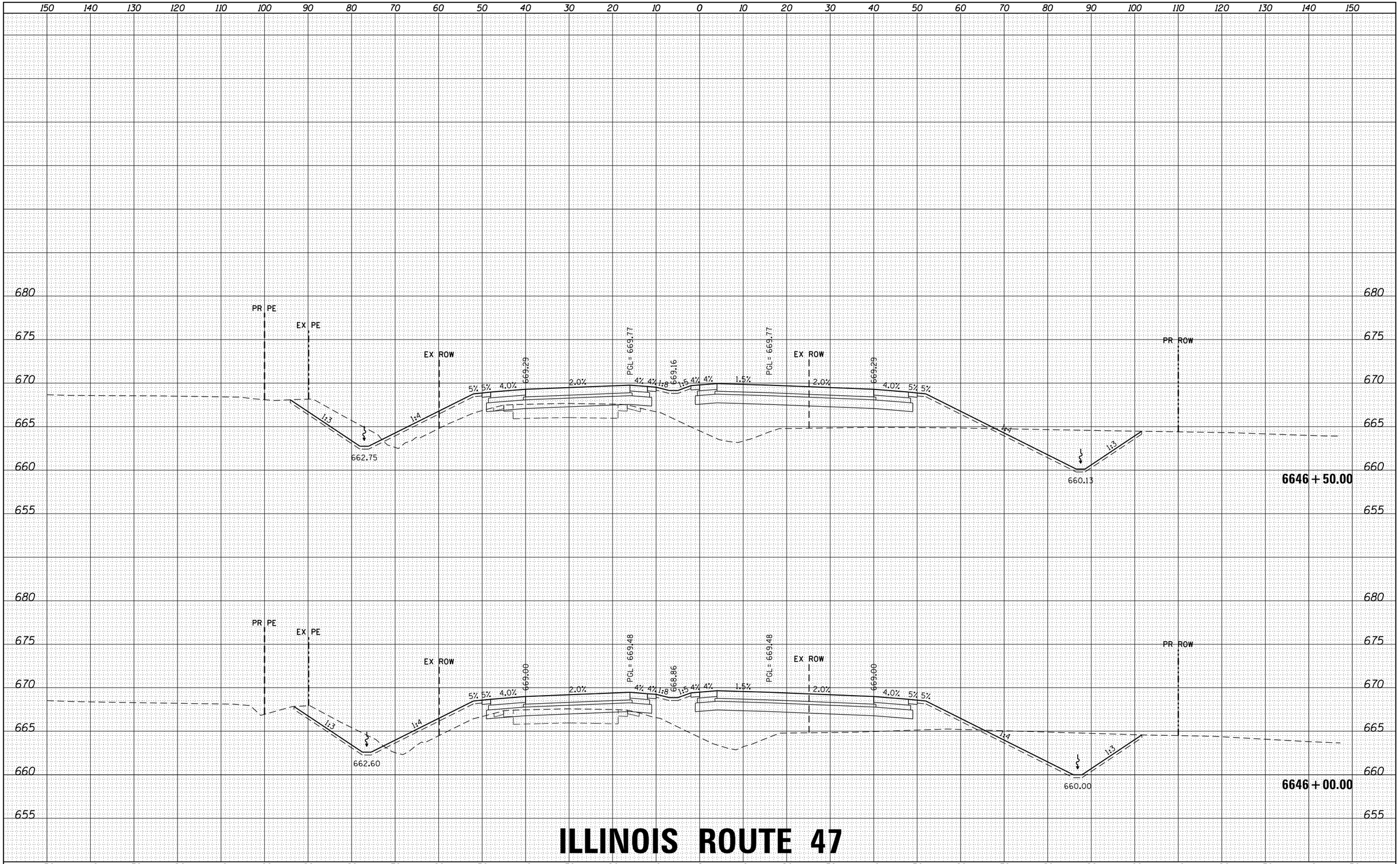

ILLINOIS ROUTE 47

HRG PROJECT NO.: 88000046
HRG PROJ. CONTACT: A. SIMMONS
FILE NAME: D366825-sht-xs-01_rte47.dgn
PLOT DRIVER: IL_pdf_bw.plotcfg
PEN TABLE: plotlabel.tbl

FILE NAME = D366825-sht-xs-01_rte47.dgn	USER NAME = rbest	DESIGNED -	REVISED -
		DRAWN -	REVISED -
	PLOT SCALE =	CHECKED -	REVISED -
$MODELNAME$	PLOT DATE = 9/24/2015	DATE -	REVISED -

STATE OF ILLINOIS
DEPARTMENT OF TRANSPORTATION

PROPOSED CROSS SECTIONS

SCALE: | SHEET OF SHEETS | STA. 6646+00.00 TO STA. 6646+50.00

F.A. RTE.	SECTION	COUNTY	TOTAL SHEETS	SHEET NO.
326	(109, 110) R	KENDALL	257	25
		CONTRACT NO.		
	ILLINOIS FED. AID PROJECT			

FINAL SURVEY	NOTE BOOK	NO.
SURVEYED		
PLOTTED		
TEMPLATE		
AREAS		
AREAS CHECKED		

ORIGINAL SURVEY	NOTE BOOK	NO.
SURVEYED		
PLOTTED		
TEMPLATE		
AREAS		
AREAS CHECKED		

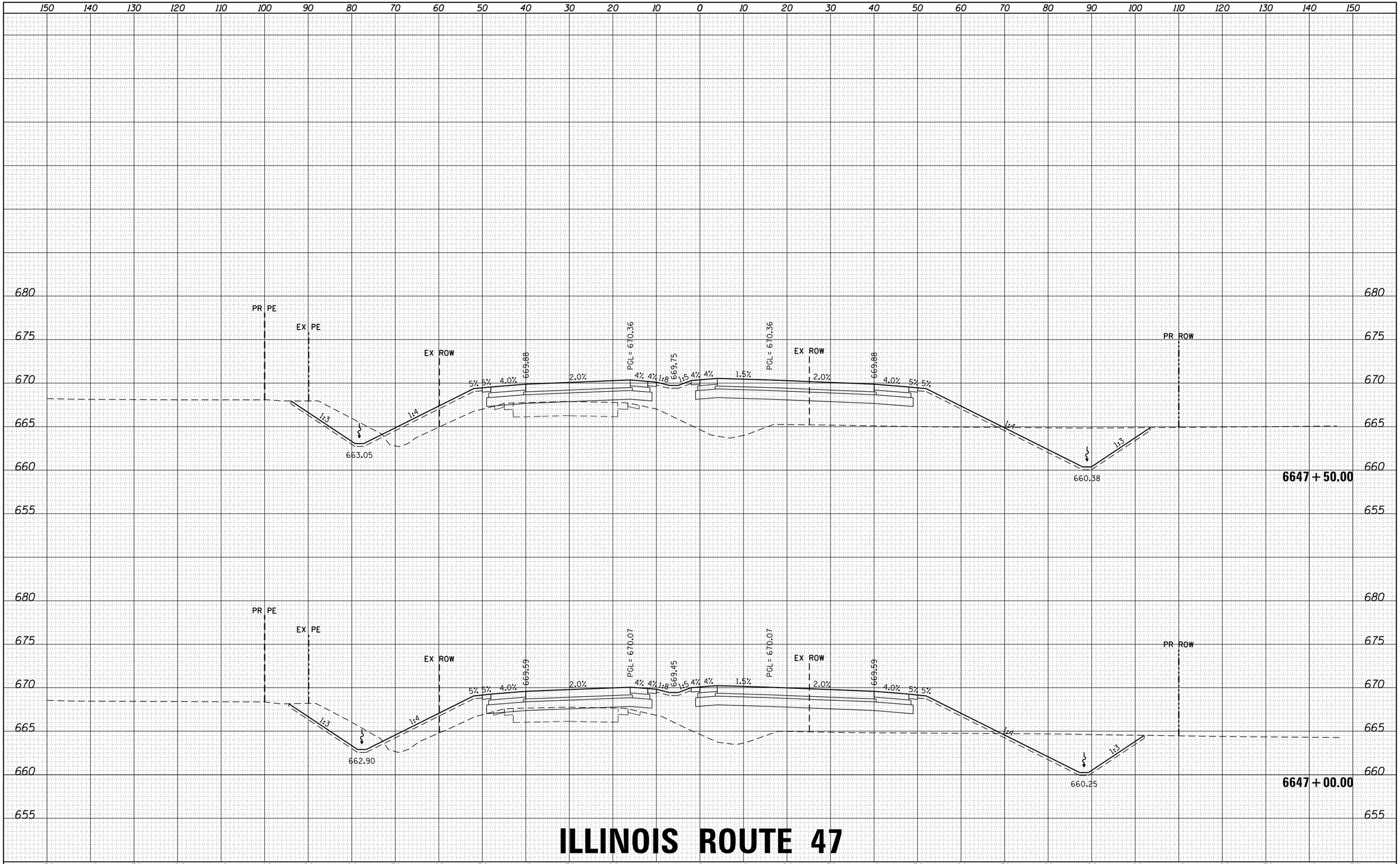

ILLINOIS ROUTE 47

FILE NAME = D366825-sht-xs-01_rte47.dgn	USER NAME = rbest	DESIGNED -	REVISED -
		DRAWN -	REVISED -
	PLOT SCALE =	CHECKED -	REVISED -
$MODELNAME$	PLOT DATE = 9/24/2015	DATE -	REVISED -

STATE OF ILLINOIS
DEPARTMENT OF TRANSPORTATION

PROPOSED CROSS SECTIONS

SCALE: | SHEET OF SHEETS | STA. 6647+00.00 TO STA. 6647+50.00

F.A. RTE.	SECTION	COUNTY	TOTAL SHEETS	SHEET NO.
326	(109, 110) R	KENDALL	257	26
		CONTRACT NO.		
		ILLINOIS FED. AID PROJECT		

HRG PROJECT NO.: 88000046
HRG PROJ. CONTACT: A. SIMMONS
FILE NAME: D366825-sht-xs-01_rte47.dgn
PLOT DRIVER: IL_pdf_bw.pltcfg
PEN TABLE: plotlabel.tbl

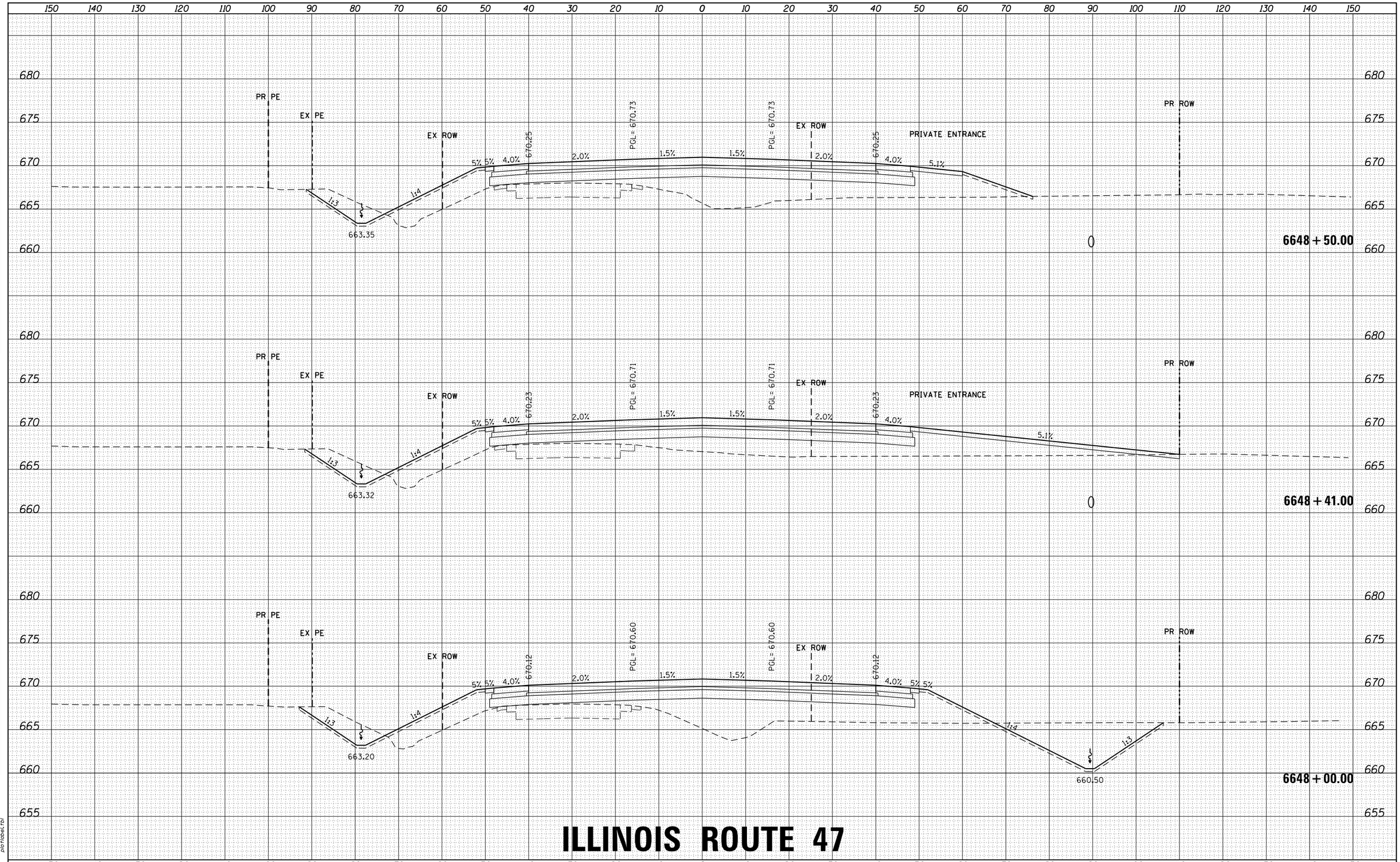

ILLINOIS ROUTE 47

FINAL SURVEY	BY	DATE
SURVEYED		
PLOTTED		
TEMPLATE		
NOTE BOOK		
AREAS		
NO.	AREAS CHECKED	

ORIGINAL SURVEY	BY	DATE
SURVEYED		
PLOTTED		
TEMPLATE		
NOTE BOOK		
AREAS		
NO.	AREAS CHECKED	

HRG PROJECT NO.: 88000046
HRG PROJ. CONTACT: A. SIMMONS
FILE NAME: D366825-sht-xs-01_rte47.dgn
PLOT DRIVER: IL_pdf_bw.pltcfg
PEN TABLE: plotlabel.tbl

FILE NAME = D366825-sht-xs-01_rte47.dgn	USER NAME = rbest	DESIGNED -	REVISED -
		DRAWN -	REVISED -
	PLOT SCALE =	CHECKED -	REVISED -
$MODELNAME$	PLOT DATE = 9/24/2015	DATE -	REVISED -

STATE OF ILLINOIS
DEPARTMENT OF TRANSPORTATION

PROPOSED CROSS SECTIONS

SCALE: | SHEET OF SHEETS | STA. 6648+00.00 TO STA. 6648+50.00

F.A. RTE.	SECTION	COUNTY	TOTAL SHEETS	SHEET NO.
326	(109, 110) R	KENDALL	257	27
		CONTRACT NO.		
		ILLINOIS FED. AID PROJECT		

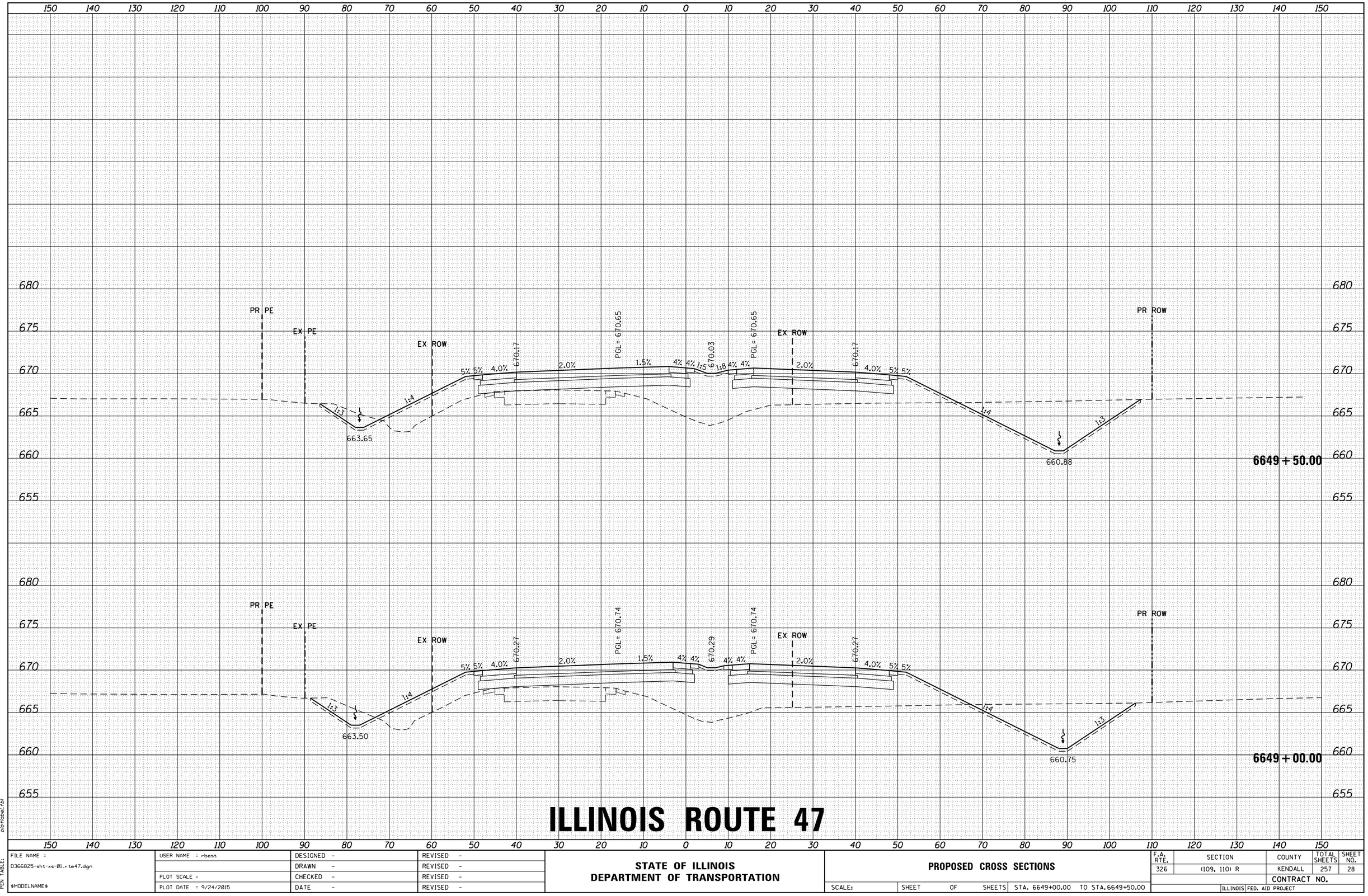

ILLINOIS ROUTE 47

FINAL SURVEY	NOTE BOOK	NO.	BY	DATE
SURVEYED				
PLOTTED				
TEMPLATE				
AREAS				
AREAS CHECKED				

ORIGINAL SURVEY	NOTE BOOK	NO.	BY	DATE
SURVEYED				
PLOTTED				
TEMPLATE				
AREAS				
AREAS CHECKED				

HRG PROJECT NO.: 88000046
HRG PROJ. CONTACT: A. SIMMONS
FILE NAME: D366825-sht-xs-01_rte47.dgn
PLOT DRIVER: IL_pdf_bw.pltcfg
PEN TABLE: plotlabel.tbl

FILE NAME = D366825-sht-xs-01_rte47.dgn	USER NAME = rbest	DESIGNED -	REVISED -
		DRAWN -	REVISED -
	PLOT SCALE =	CHECKED -	REVISED -
$MODELNAME$	PLOT DATE = 9/24/2015	DATE -	REVISED -

STATE OF ILLINOIS
DEPARTMENT OF TRANSPORTATION

PROPOSED CROSS SECTIONS

SCALE: | SHEET OF SHEETS | STA. 6649+00.00 TO STA. 6649+50.00

F.A. RTE.	SECTION	COUNTY	TOTAL SHEETS	SHEET NO.
326	(109, 110) R	KENDALL	257	28
		CONTRACT NO.		
	ILLINOIS	FED. AID PROJECT		

FINAL SURVEY	NOTE BOOK	NO.
SURVEYED		
PLOTTED		
TEMPLATE		
AREAS		
AREAS CHECKED		

BY	DATE

ORIGINAL SURVEY	NOTE BOOK	NO.
SURVEYED		
PLOTTED		
TEMPLATE		
AREAS		
AREAS CHECKED		

BY	DATE

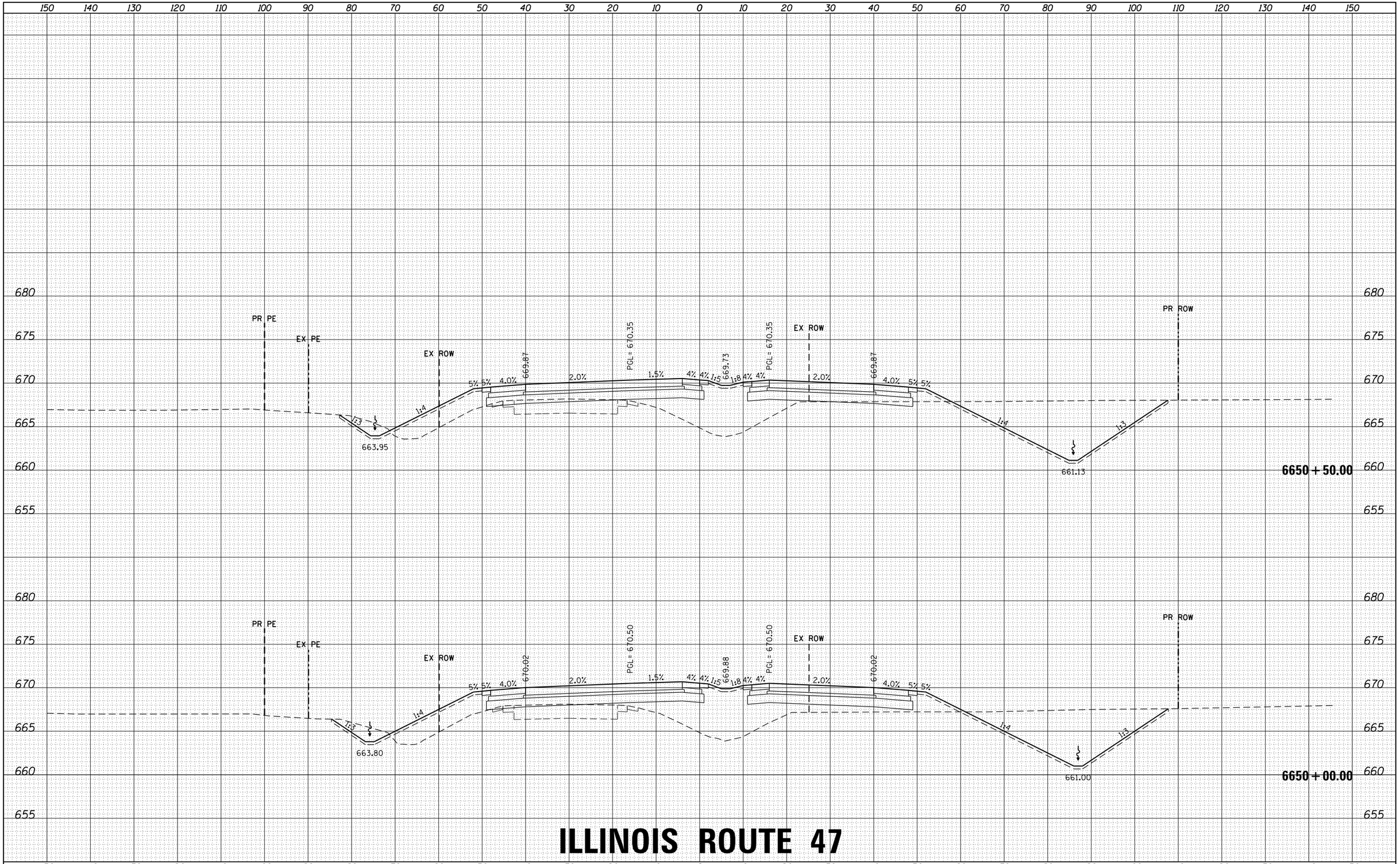

ILLINOIS ROUTE 47

FILE NAME = D366825-sht-xs-01_rte47.dgn	USER NAME = rbest	DESIGNED -	REVISED -	STATE OF ILLINOIS DEPARTMENT OF TRANSPORTATION	PROPOSED CROSS SECTIONS
		DRAWN -	REVISED -		
	PLOT SCALE =	CHECKED -	REVISED -		
$MODELNAME$	PLOT DATE = 9/24/2015	DATE -	REVISED -		SCALE: SHEET OF SHEETS STA. 6650+00.00 TO STA. 6650+50.00

F.A. RTE.	SECTION	COUNTY	TOTAL SHEETS	SHEET NO.
326	(109, 110) R	KENDALL	257	29
		CONTRACT NO.		
	ILLINOIS FED. AID PROJECT			

HRG PROJECT NO.: 88000046
HRG PROJ. CONTACT: A. SIMMONS
FILE NAME: D366825-sht-xs-01_rte47.dgn
PLOT DRIVER: il_pdf_bw.plotcfg
PEN TABLE: plotlabel.tbl

FINAL SURVEY	NOTE BOOK	NO.
SURVEYED	BY	DATE
PLOTTED		
TEMPLATE		
AREAS		
AREAS CHECKED		

ORIGINAL SURVEY	NOTE BOOK	NO.
SURVEYED	BY	DATE
PLOTTED		
TEMPLATE		
AREAS		
AREAS CHECKED		

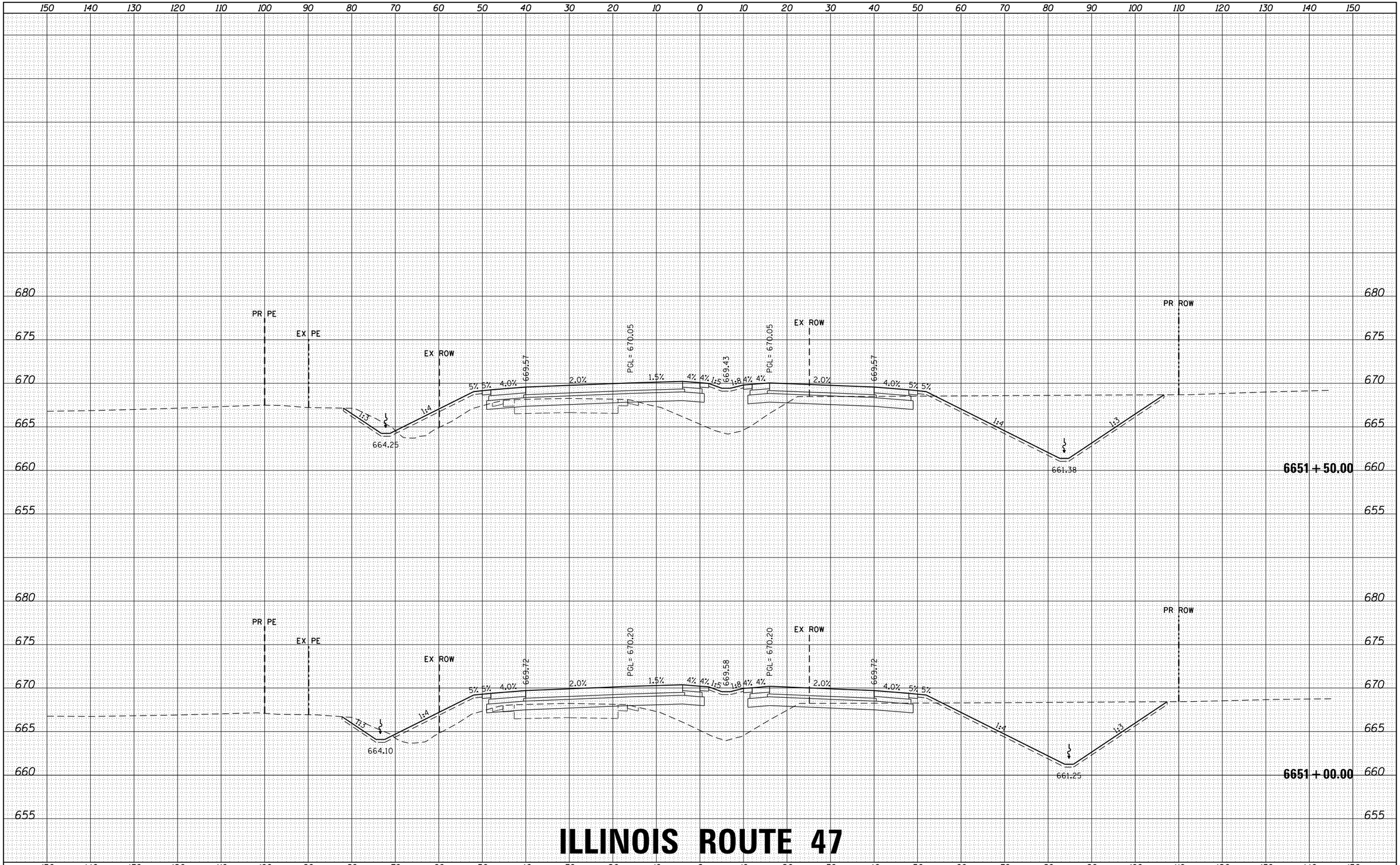

ILLINOIS ROUTE 47

HRG PROJECT NO.: 88000046
HRG PROJ. CONTACT: A. SIMMONS
FILE NAME: D366825-sht-xs-01_rte47.dgn
PLOT DRIVER: IL_pdf_bw.plotcfg
PEN TABLE: plotlabel.tbl

FILE NAME = D366825-sht-xs-01_rte47.dgn	USER NAME = rbest	DESIGNED -	REVISED -
		DRAWN -	REVISED -
	PLOT SCALE =	CHECKED -	REVISED -
$MODELNAME$	PLOT DATE = 9/24/2015	DATE -	REVISED -

STATE OF ILLINOIS
DEPARTMENT OF TRANSPORTATION

PROPOSED CROSS SECTIONS

SCALE: | SHEET OF SHEETS | STA. 6651+00.00 TO STA. 6651+50.00

F.A. RTE.	SECTION	COUNTY	TOTAL SHEETS	SHEET NO.
326	(109, 110) R	KENDALL	257	30
		CONTRACT NO.		
		ILLINOIS FED. AID PROJECT		

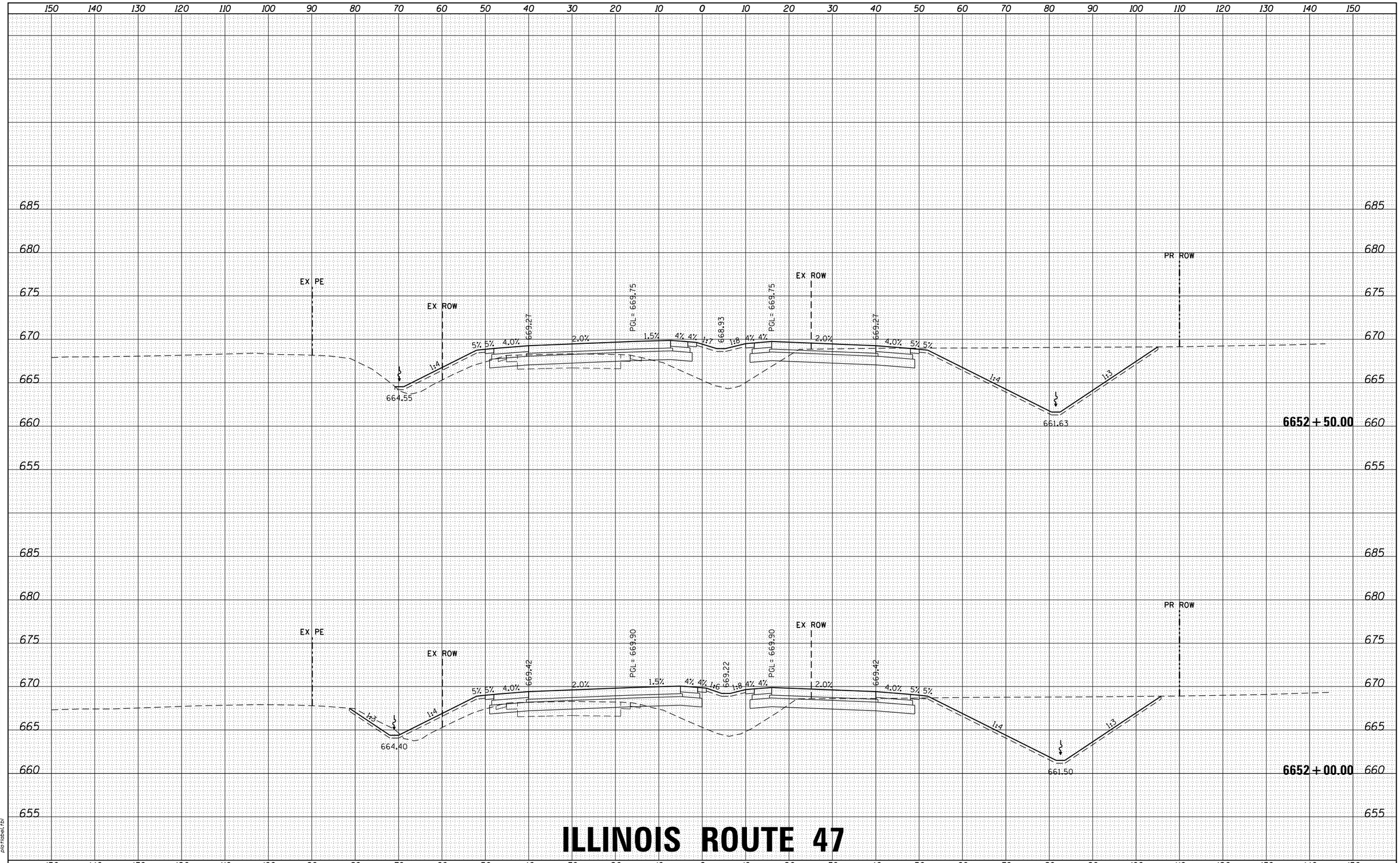

ILLINOIS ROUTE 47

FILE NAME = D366825-sht-xs-01_rte47.dgn	USER NAME = rbest	DESIGNED -	REVISED -	STATE OF ILLINOIS DEPARTMENT OF TRANSPORTATION	PROPOSED CROSS SECTIONS	F.A. RTE. 326	SECTION (109, 110) R	COUNTY KENDALL	TOTAL SHEETS 257	SHEET NO. 31
		DRAWN -	REVISED -					CONTRACT NO.		
	PLOT SCALE =	CHECKED -	REVISED -							
$MODELNAME$	PLOT DATE = 9/24/2015	DATE -	REVISED -		SCALE: SHEET OF SHEETS STA. 6652+00.00 TO STA. 6652+50.00			ILLINOIS FED. AID PROJECT		

FINAL SURVEY: NOTE BOOK NO. — SURVEYED, PLOTTED, TEMPLATE, AREAS, AREAS CHECKED — BY — DATE

ORIGINAL SURVEY: NOTE BOOK NO. — SURVEYED, PLOTTED, TEMPLATE, AREAS, AREAS CHECKED — BY — DATE

HRG PROJECT NO.: 88100046
HRG PROJ. CONTACT: A. SIMMONS
FILE NAME: D366825-sht-xs-01_rte47.dgn
PLOT DRIVER: IL_pdf_bw_pltcfg
PEN TABLE: plotlabel.tbl

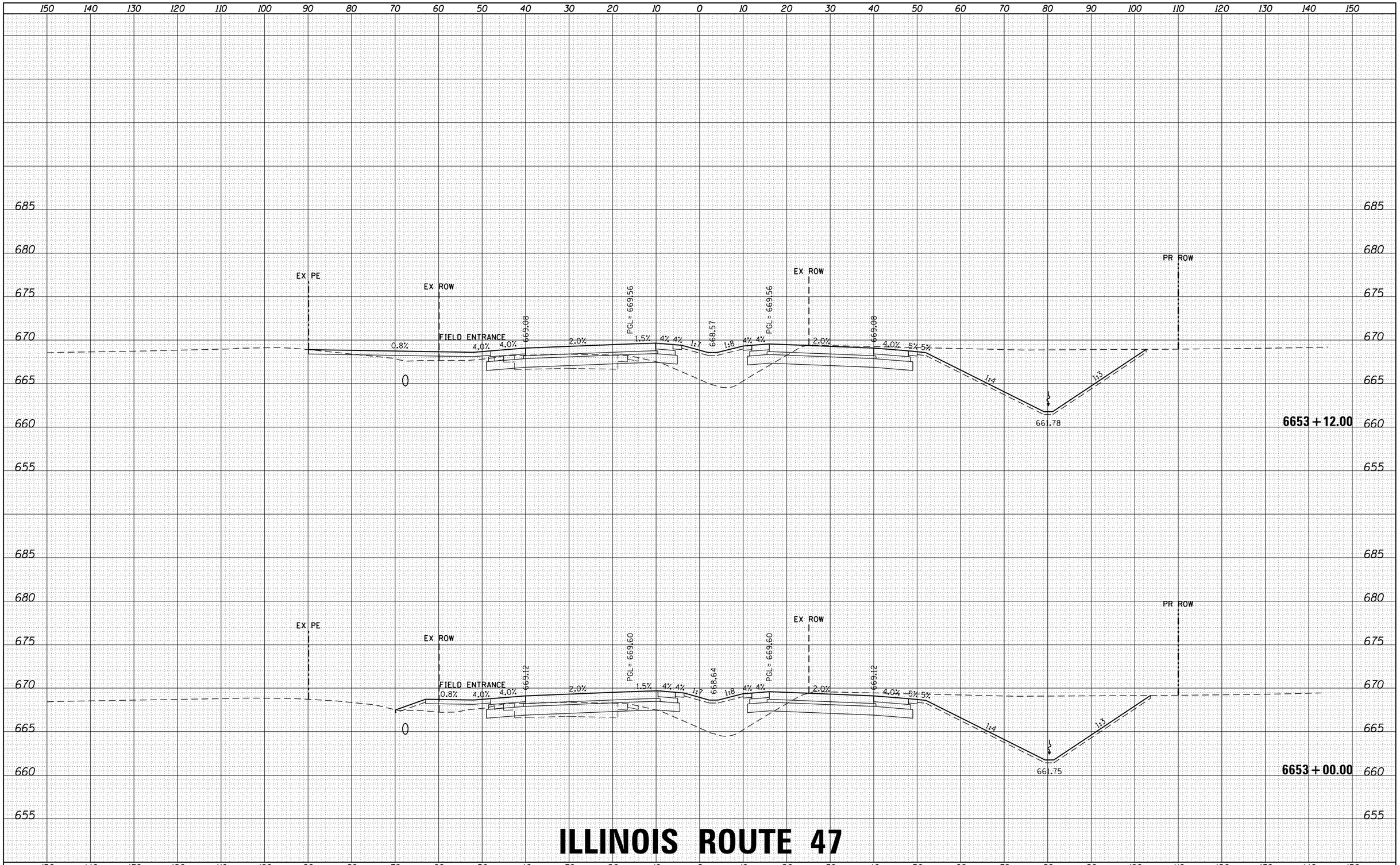

ILLINOIS ROUTE 47

FILE NAME = D366825-sht-xs-01_rte47.dgn	USER NAME = rbest	DESIGNED -	REVISED -	STATE OF ILLINOIS DEPARTMENT OF TRANSPORTATION	PROPOSED CROSS SECTIONS	F.A. RTE. 326	SECTION (109, 110) R	COUNTY KENDALL	TOTAL SHEETS 257	SHEET NO. 32
		DRAWN -	REVISED -					CONTRACT NO.		
	PLOT SCALE =	CHECKED -	REVISED -							
$MODELNAME$	PLOT DATE = 9/24/2015	DATE -	REVISED -		SCALE: SHEET OF SHEETS STA. 6653+00.00 TO STA. 6653+12.00		ILLINOIS FED. AID PROJECT			

FINAL SURVEY: NOTE BOOK NO. — SURVEYED, PLOTTED, TEMPLATE, AREAS, AREAS CHECKED — BY — DATE

ORIGINAL SURVEY: NOTE BOOK NO. — SURVEYED, PLOTTED, TEMPLATE, AREAS, AREAS CHECKED — BY — DATE

HRG PROJECT NO.: 88100046
HRG PROJ. CONTACT: A. SIMMONS
FILE NAME: D366825-sht-xs-01_rte47.dgn
PLOT DRIVER: IL_pdf_bw_pltcfg
PEN TABLE: plotlabel.tbl

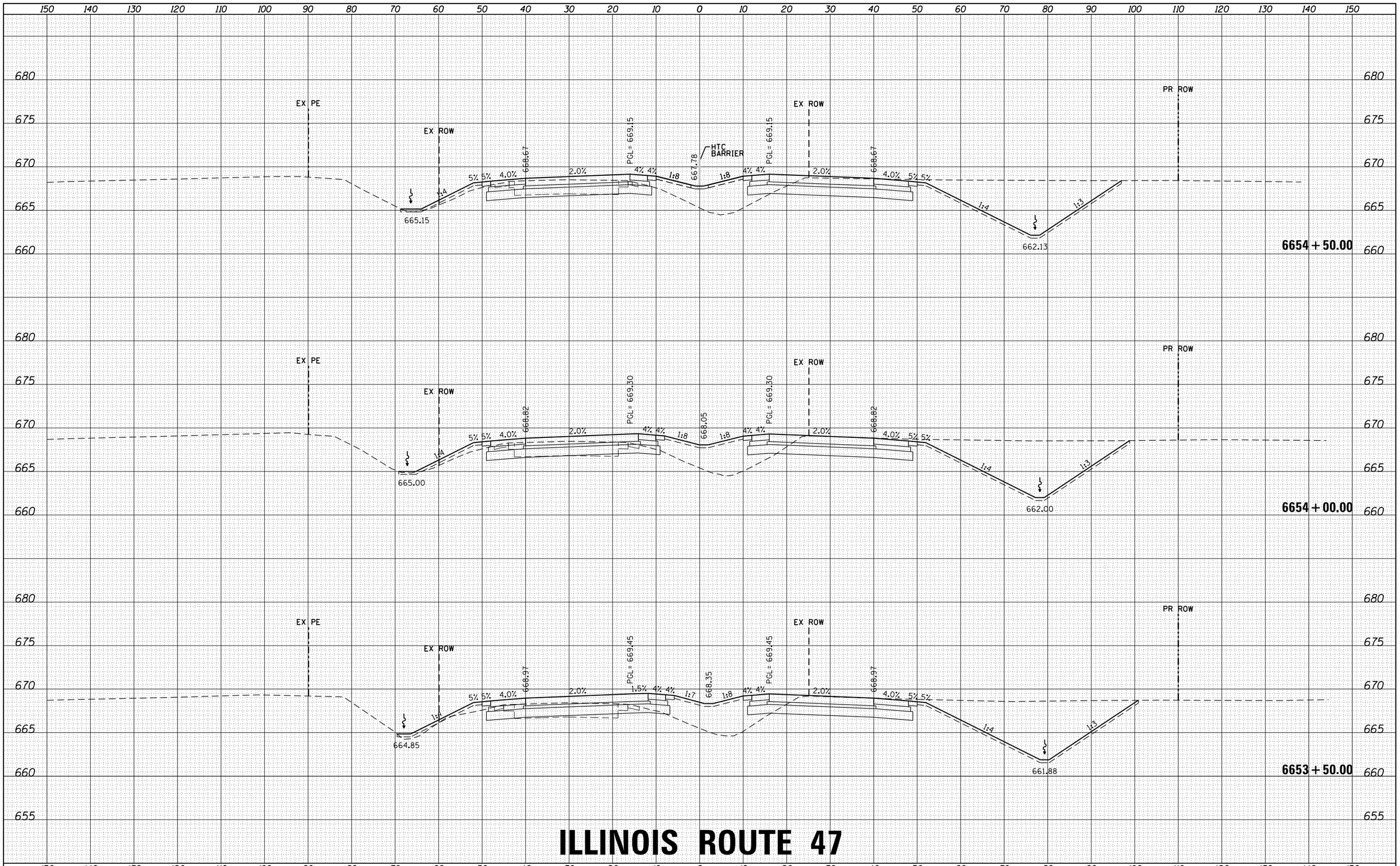

ILLINOIS ROUTE 47

FILE NAME = D366825-sht-xs-01_rte47.dgn	USER NAME = rbest	DESIGNED -	REVISED -
		DRAWN -	REVISED -
	PLOT SCALE =	CHECKED -	REVISED -
$MODELNAME$	PLOT DATE = 9/24/2015	DATE -	REVISED -

STATE OF ILLINOIS
DEPARTMENT OF TRANSPORTATION

PROPOSED CROSS SECTIONS

SCALE: | SHEET OF SHEETS | STA. 6653+50.00 TO STA. 6654+50.00

F.A. RTE.	SECTION	COUNTY	TOTAL SHEETS	SHEET NO.
326	(109, 110) R	KENDALL	257	33
		CONTRACT NO.		
		ILLINOIS FED. AID PROJECT		

FINAL SURVEY — NOTE BOOK — NO. — BY — DATE
SURVEYED — PLOTTED — TEMPLATE — AREAS — AREAS CHECKED

ORIGINAL SURVEY — NOTE BOOK — NO. — BY — DATE
SURVEYED — PLOTTED — TEMPLATE — AREAS — AREAS CHECKED

HRG PROJECT NO.: 88000046
HRG PROJ. CONTACT: A. SIMMONS
FILE NAME: D366825-sht-xs-01_rte47.dgn
PLOT DRIVER: il_pdf_bw.pltcfg
PEN TABLE: plotlabel.tbl

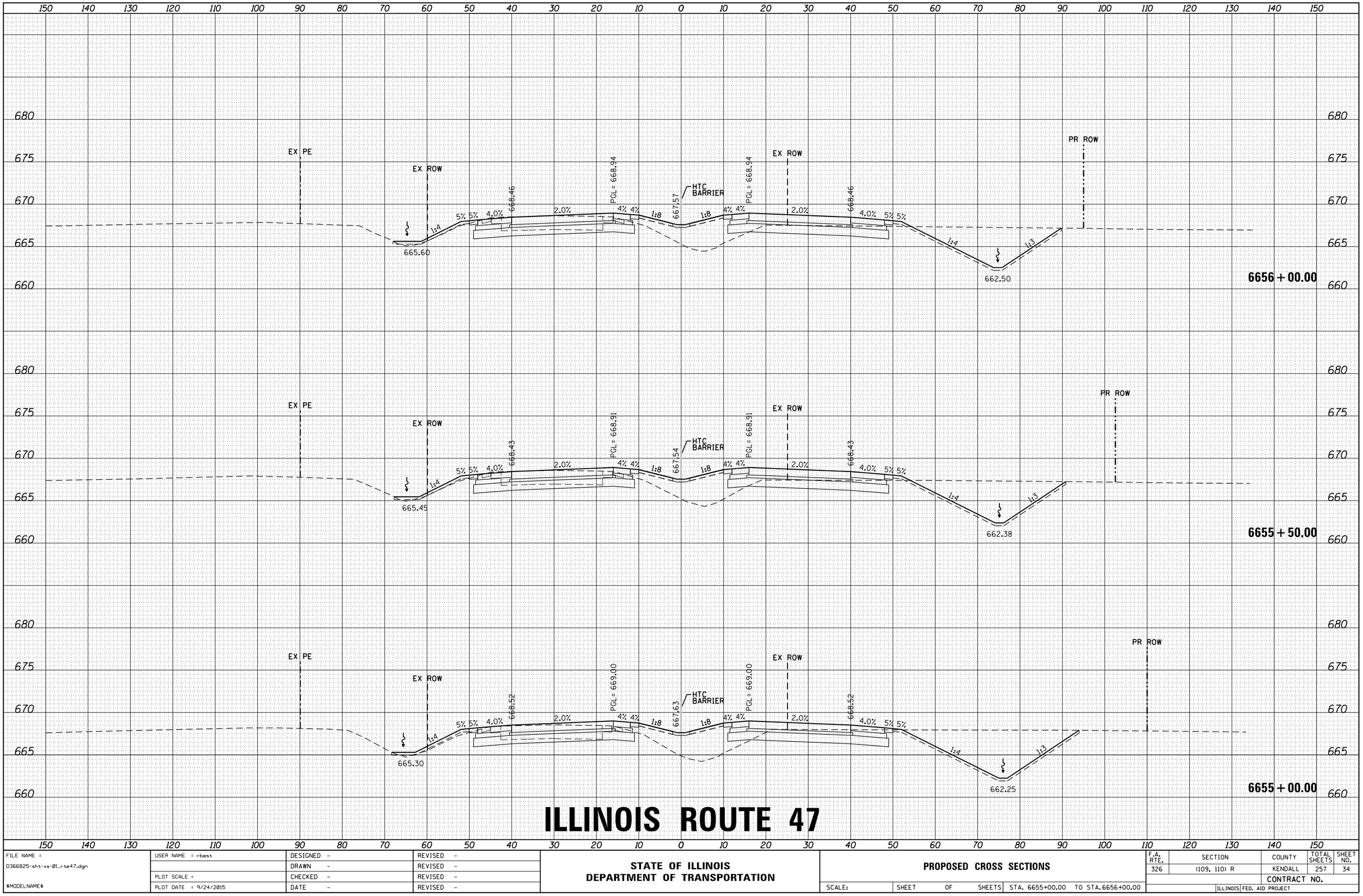

ILLINOIS ROUTE 47

FILE NAME = D366825-sht-xs-01_rte47.dgn	USER NAME = rbest	DESIGNED -	REVISED -
		DRAWN -	REVISED -
	PLOT SCALE =	CHECKED -	REVISED -
$MODELNAME$	PLOT DATE = 9/24/2015	DATE -	REVISED -

STATE OF ILLINOIS
DEPARTMENT OF TRANSPORTATION

PROPOSED CROSS SECTIONS

SCALE: | SHEET OF SHEETS | STA. 6655+00.00 TO STA. 6656+00.00

F.A. RTE.	SECTION	COUNTY	TOTAL SHEETS	SHEET NO.
326	(109, 110) R	KENDALL	257	34
		CONTRACT NO.		
	ILLINOIS FED. AID PROJECT			

FINAL SURVEY — NOTE BOOK — NO. — BY — DATE
SURVEYED — PLOTTED — TEMPLATE — AREAS — AREAS CHECKED

ORIGINAL SURVEY — NOTE BOOK — NO. — BY — DATE
SURVEYED — PLOTTED — TEMPLATE — AREAS — AREAS CHECKED

HRG PROJECT NO.: 88000046
HRG PROJ.CONTACT: A. SIMMONS
FILE NAME: D366825-sht-xs-01_rte47.dgn
PLOT DRIVER: IL_pdf.tbl
PEN TABLE: plotlabel.tbl

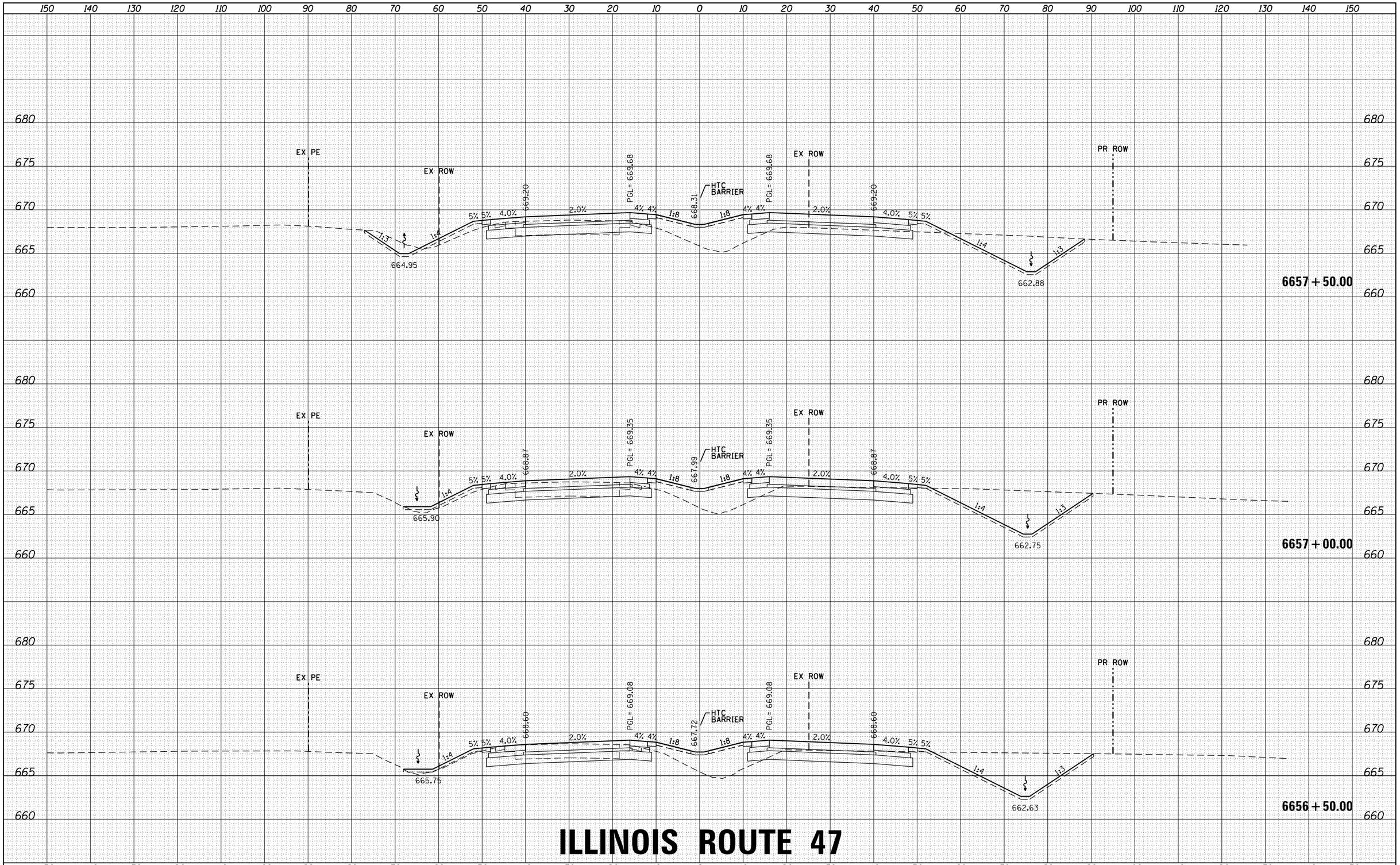

ILLINOIS ROUTE 47

FILE NAME = D366825-sht-xs-01_rte47.dgn	USER NAME = rbest	DESIGNED -	REVISED -
		DRAWN -	REVISED -
	PLOT SCALE =	CHECKED -	REVISED -
$MODELNAME$	PLOT DATE = 9/24/2015	DATE -	REVISED -

STATE OF ILLINOIS
DEPARTMENT OF TRANSPORTATION

PROPOSED CROSS SECTIONS

SCALE: | SHEET OF SHEETS | STA. 6656+50.00 TO STA. 6657+50.00

F.A. RTE.	SECTION	COUNTY	TOTAL SHEETS	SHEET NO.
326	(109, 110) R	KENDALL	257	35
		CONTRACT NO.		
		ILLINOIS FED. AID PROJECT		

FINAL SURVEY — NOTE BOOK — NO. — BY — DATE
SURVEYED — PLOTTED — TEMPLATE — AREAS — AREAS CHECKED

ORIGINAL SURVEY — NOTE BOOK — NO. — BY — DATE
SURVEYED — PLOTTED — TEMPLATE — AREAS — AREAS CHECKED

HRG PROJECT NO.: 88000046
HRG PROJ. CONTACT: A. SIMMONS
FILE NAME: D366825-sht-xs-01_rte47.dgn
PLOT DRIVER: IL_pdf_bw.pltcfg
PEN TABLE: plotlabel.tbl

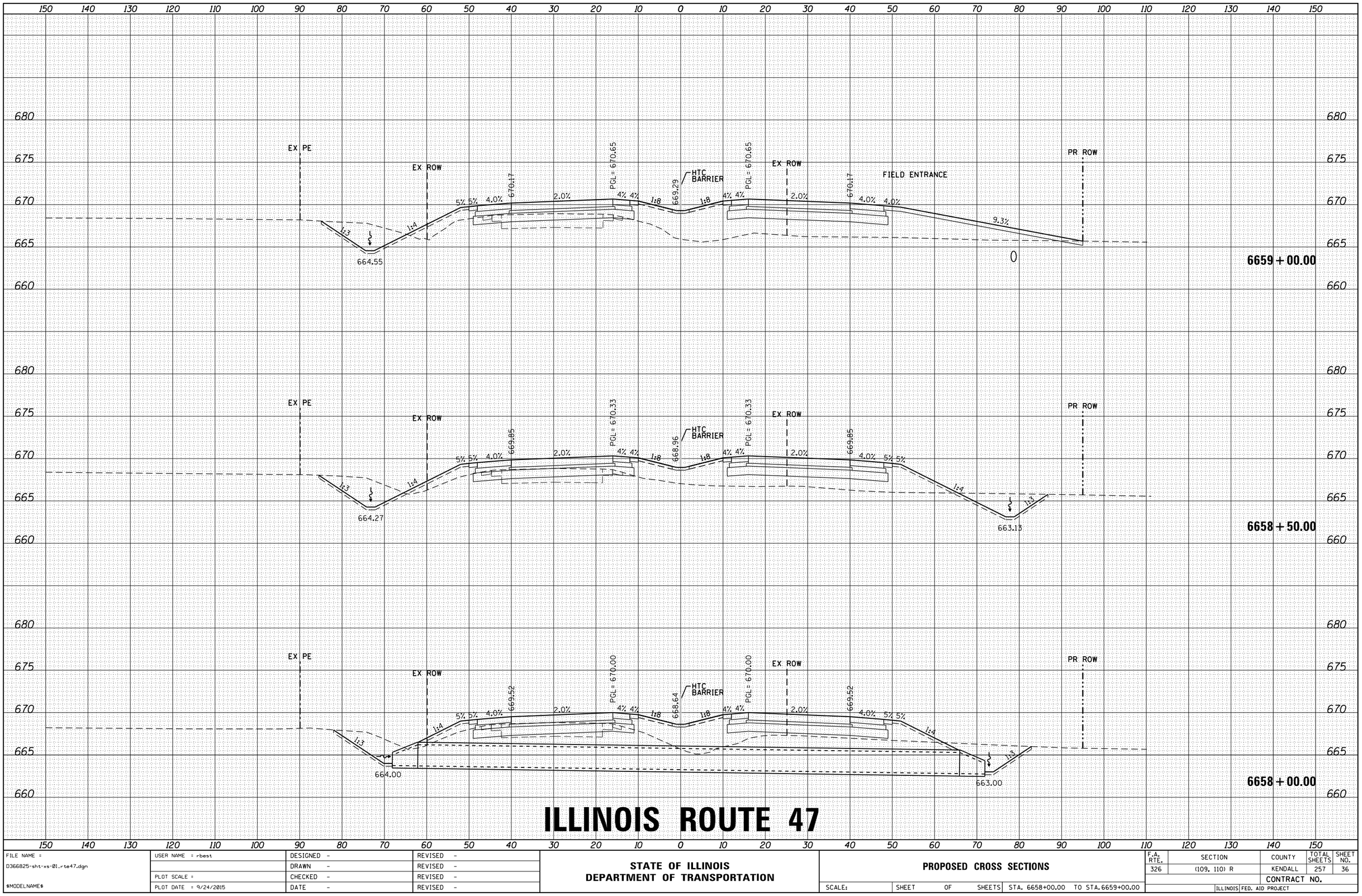

ILLINOIS ROUTE 47

FILE NAME = D366825-sht-xs-01_rte47.dgn	USER NAME = rbest	DESIGNED -	REVISED -
		DRAWN -	REVISED -
	PLOT SCALE =	CHECKED -	REVISED -
$MODELNAME$	PLOT DATE = 9/24/2015	DATE -	REVISED -

STATE OF ILLINOIS
DEPARTMENT OF TRANSPORTATION

PROPOSED CROSS SECTIONS

SCALE: | SHEET OF SHEETS | STA. 6658+00.00 TO STA. 6659+00.00

F.A. RTE.	SECTION	COUNTY	TOTAL SHEETS	SHEET NO.
326	(109, 110) R	KENDALL	257	36
		CONTRACT NO.		
	ILLINOIS FED. AID PROJECT			

FINAL SURVEY — NOTE BOOK — NO. — SURVEYED — PLOTTED — TEMPLATE — AREAS — AREAS CHECKED — BY — DATE

ORIGINAL SURVEY — NOTE BOOK — NO. — SURVEYED — PLOTTED — TEMPLATE — AREAS — AREAS CHECKED — BY — DATE

HRG PROJECT NO.: 88000046
HRG PROJ. CONTACT: A. SIMMONS
FILE NAME: D366825-sht-xs-01_rte47.dgn
PLOT DRIVER: IL_pdf_bw.pltcfg
PEN TABLE: plotlabel.tbl

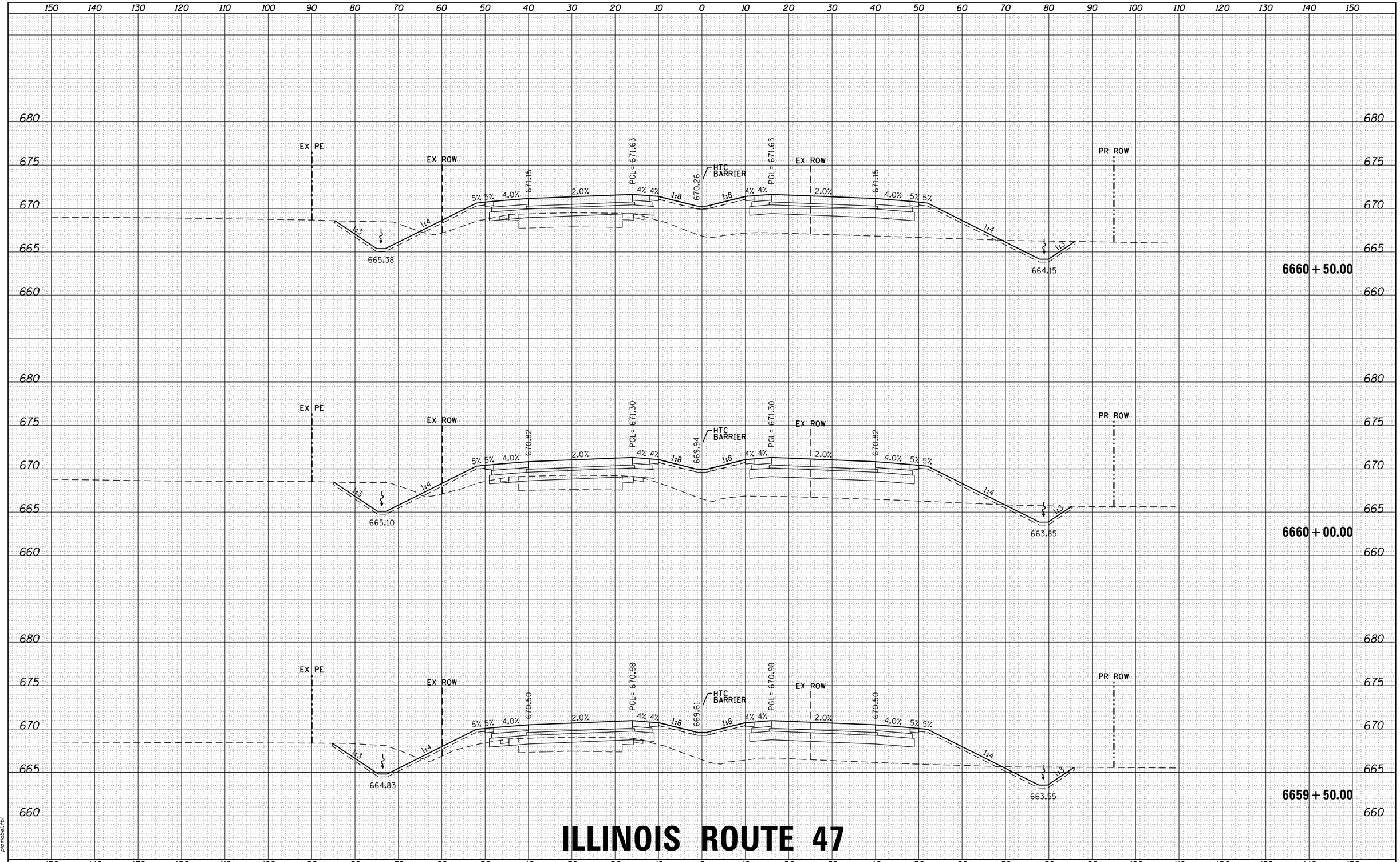

ILLINOIS ROUTE 47

FILE NAME = D366825-sht-xs-01_rte47.dgn	USER NAME = rbest	DESIGNED -	REVISED -
		DRAWN -	REVISED -
	PLOT SCALE =	CHECKED -	REVISED -
$MODELNAME$	PLOT DATE = 9/24/2015	DATE -	REVISED -

STATE OF ILLINOIS
DEPARTMENT OF TRANSPORTATION

PROPOSED CROSS SECTIONS

SCALE: | SHEET OF SHEETS | STA. 6659+50.00 TO STA. 6660+50.00

F.A. RTE.	SECTION	COUNTY	TOTAL SHEETS	SHEET NO.
326	(109, 110) R	KENDALL	257	37
		CONTRACT NO.		
		ILLINOIS FED. AID PROJECT		

FINAL SURVEY — NOTE BOOK — NO. — BY — DATE
SURVEYED — PLOTTED — TEMPLATE — AREAS — AREAS CHECKED

ORIGINAL SURVEY — NOTE BOOK — NO. — BY — DATE
SURVEYED — PLOTTED — TEMPLATE — AREAS — AREAS CHECKED

HRG PROJECT NO.: 8800046
HRG PROJ. CONTACT: A. SIMMONS
FILE NAME: D366825-sht-xs-01_rte47.dgn
PLOT DRIVER: IL_pdf_bw.pltcfg
PEN TABLE: plotlabel.tbl

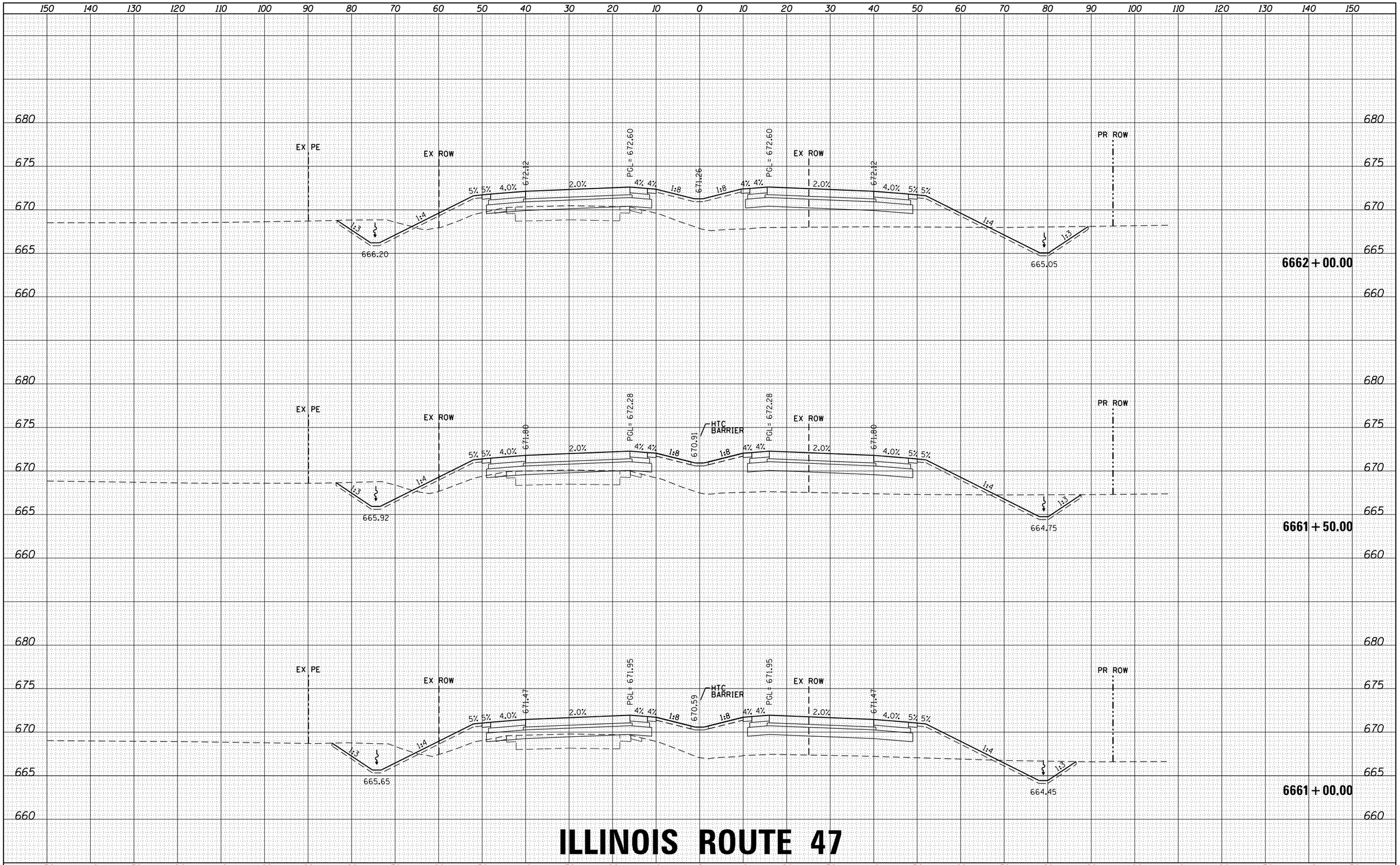

ILLINOIS ROUTE 47

FINAL SURVEY	BY	DATE
SURVEYED		
PLOTTED		
TEMPLATE		
NOTE BOOK		
AREAS		
NO.	AREAS CHECKED	

ORIGINAL SURVEY	BY	DATE
SURVEYED		
PLOTTED		
TEMPLATE		
NOTE BOOK		
AREAS		
NO.	AREAS CHECKED	

HRG PROJECT NO.: 88000046
HRG PROJ. CONTACT: A. SIMMONS
FILE NAME: D366825-sht-xs-01_rte47.dgn
PLOT DRIVER: IL_pdf_bw.plotcfg
PEN TABLE: plotlabel.tbl

FILE NAME = D366825-sht-xs-01_rte47.dgn	USER NAME = rbest	DESIGNED -	REVISED -
		DRAWN -	REVISED -
	PLOT SCALE =	CHECKED -	REVISED -
$MODELNAME$	PLOT DATE = 9/24/2015	DATE -	REVISED -

STATE OF ILLINOIS
DEPARTMENT OF TRANSPORTATION

PROPOSED CROSS SECTIONS

SCALE: | SHEET OF SHEETS | STA. 6661+00.00 TO STA. 6662+00.00

F.A. RTE.	SECTION	COUNTY	TOTAL SHEETS	SHEET NO.
326	(109, 110) R	KENDALL	257	38
		CONTRACT NO.		
	ILLINOIS	FED. AID PROJECT		

FINAL SURVEY	NOTE BOOK	NO.	BY	DATE
SURVEYED				
PLOTTED				
TEMPLATE				
AREAS				
AREAS CHECKED				

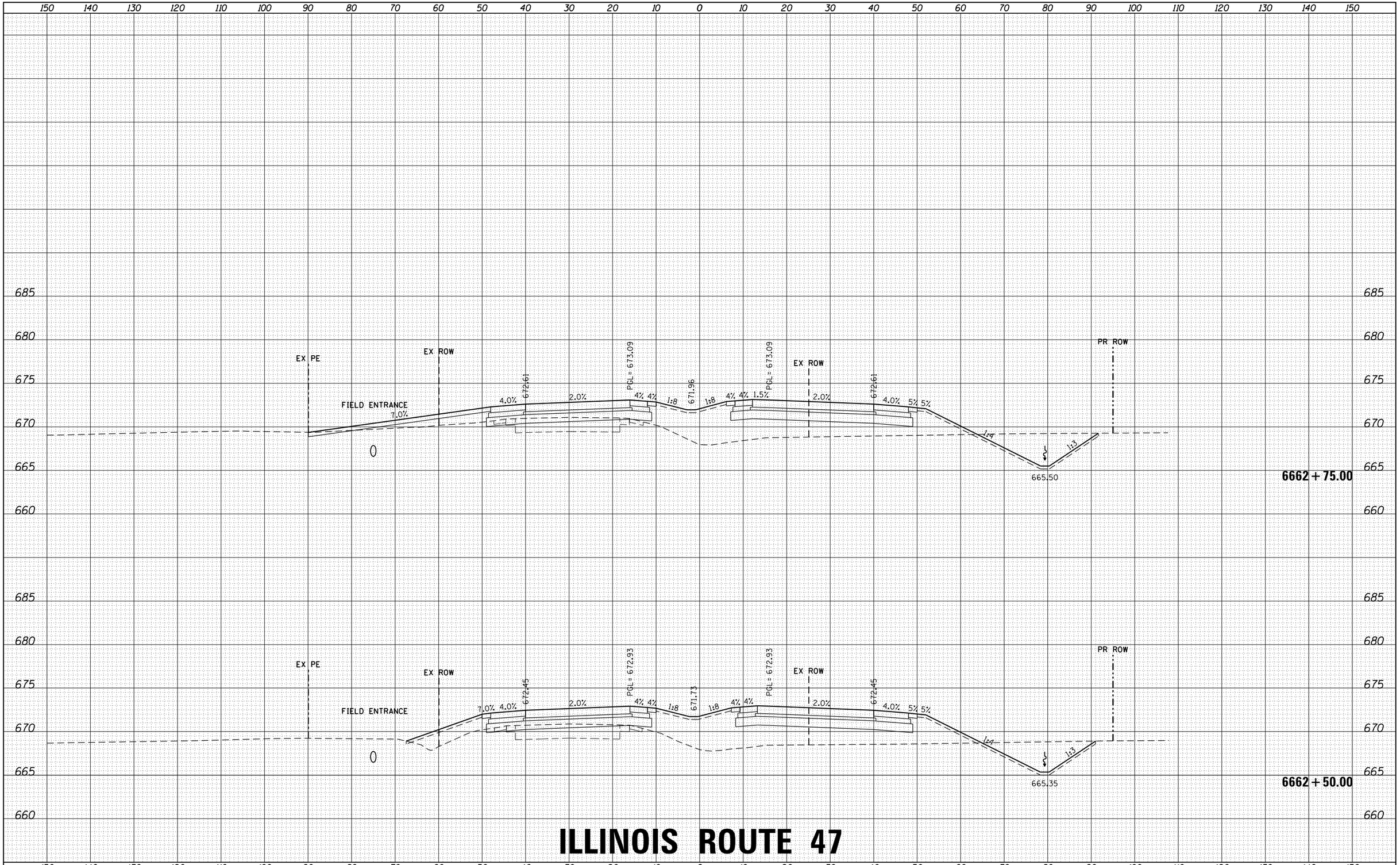

ILLINOIS ROUTE 47

ORIGINAL SURVEY	NOTE BOOK	NO.	BY	DATE
SURVEYED				
PLOTTED				
TEMPLATE				
AREAS				
AREAS CHECKED				

HRG PROJECT NO.: 88000046
HRG PROJ. CONTACT: A. SIMMONS
FILE NAME: D366825-sht-xs-01_rte47.dgn
PLOT DRIVER: IL_pdf_bw.plotcfg
PEN TABLE: plotlabel.tbl

FILE NAME = D366825-sht-xs-01_rte47.dgn	USER NAME = rbest	DESIGNED -	REVISED -
		DRAWN -	REVISED -
	PLOT SCALE =	CHECKED -	REVISED -
$MODELNAME$	PLOT DATE = 9/24/2015	DATE -	REVISED -

STATE OF ILLINOIS
DEPARTMENT OF TRANSPORTATION

PROPOSED CROSS SECTIONS

SCALE: | SHEET OF SHEETS | STA. 6662+50.00 TO STA. 6662+75.00

F.A. RTE.	SECTION	COUNTY	TOTAL SHEETS	SHEET NO.
326	(109, 110) R	KENDALL	257	39
		CONTRACT NO.		
		ILLINOIS FED. AID PROJECT		

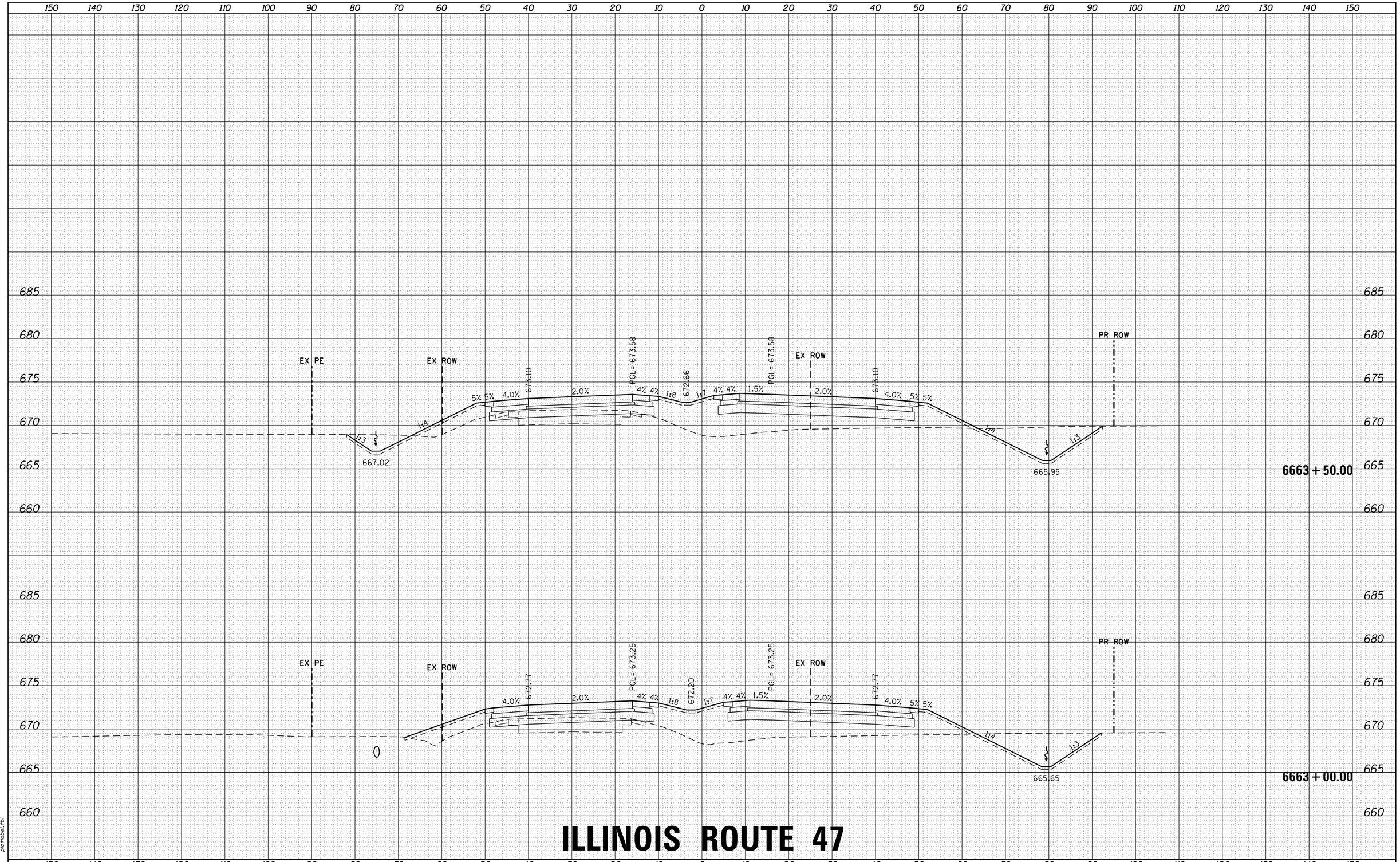

FINAL SURVEY

NO.	NOTE BOOK	BY	DATE
	SURVEYED		
	PLOTTED		
	TEMPLATE		
	AREAS		
	AREAS CHECKED		

ORIGINAL SURVEY

NO.	NOTE BOOK	BY	DATE
	SURVEYED		
	PLOTTED		
	TEMPLATE		
	AREAS		
	AREAS CHECKED		

HRG PROJECT NO.: 88000046
HRG PROJ. CONTACT: A. SIMMONS
FILE NAME: D366825-sht-xs-01_rte47.dgn
PLOT DRIVER: IL_pdf_bw.plotcfg
PEN TABLE: plotlabel.tbl

FILE NAME = D366825-sht-xs-01_rte47.dgn	USER NAME = rbest	DESIGNED -	REVISED -
		DRAWN -	REVISED -
	PLOT SCALE =	CHECKED -	REVISED -
$MODELNAME$	PLOT DATE = 9/24/2015	DATE -	REVISED -

STATE OF ILLINOIS
DEPARTMENT OF TRANSPORTATION

PROPOSED CROSS SECTIONS

SCALE: | SHEET OF SHEETS | STA. 6663+00.00 TO STA. 6663+50.00

F.A. RTE.	SECTION	COUNTY	TOTAL SHEETS	SHEET NO.
326	(109, 110) R	KENDALL	257	40
		CONTRACT NO.		
	ILLINOIS FED. AID PROJECT			

FINAL SURVEY	NOTE BOOK	NO.	BY	DATE
SURVEYED				
PLOTTED				
TEMPLATE				
AREAS				
AREAS CHECKED				

150 140 130 120 110 100 90 80 70 60 50 40 30 20 10 0 10 20 30 40 50 60 70 80 90 100 110 120 130 140 150

685 680 675 670 665 660

6664 + 50.00

6664 + 00.00

ILLINOIS ROUTE 47

ORIGINAL SURVEY	NOTE BOOK	NO.	BY	DATE
SURVEYED				
PLOTTED				
TEMPLATE				
AREAS				
AREAS CHECKED				

HRG PROJECT NO.: 88000046
HRG PROJ. CONTACT: A. SIMMONS
FILE NAME: D366825-sht-xs-01_rte47.dgn
PLOT DRIVER: IL_pdf_bw.plotcfg
PEN TABLE: plotlabel.tbl

FILE NAME = D366825-sht-xs-01_rte47.dgn	USER NAME = rbest	DESIGNED -	REVISED -
		DRAWN -	REVISED -
	PLOT SCALE =	CHECKED -	REVISED -
$MODELNAME$	PLOT DATE = 9/24/2015	DATE -	REVISED -

STATE OF ILLINOIS
DEPARTMENT OF TRANSPORTATION

PROPOSED CROSS SECTIONS

SCALE: | SHEET OF SHEETS | STA. 6664+00.00 TO STA. 6664+50.00

F.A. RTE.	SECTION	COUNTY	TOTAL SHEETS	SHEET NO.
326	(109, 110) R	KENDALL	257	41
		CONTRACT NO.		
	ILLINOIS	FED. AID PROJECT		

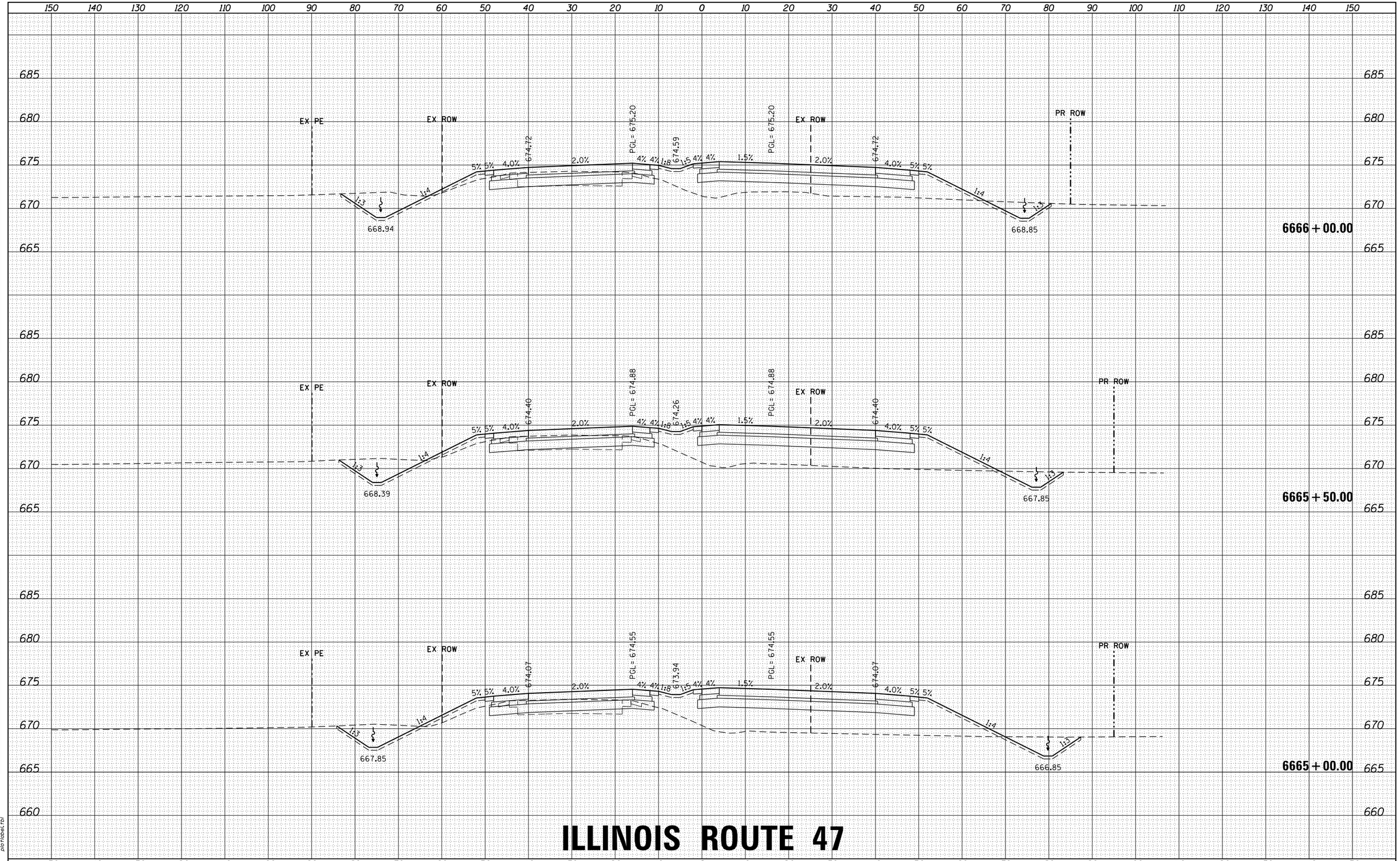

ILLINOIS ROUTE 47

FILE NAME = D366825-sht-xs-01_rte47.dgn	USER NAME = rbest	DESIGNED -	REVISED -
		DRAWN -	REVISED -
	PLOT SCALE =	CHECKED -	REVISED -
$MODELNAME$	PLOT DATE = 9/24/2015	DATE -	REVISED -

STATE OF ILLINOIS
DEPARTMENT OF TRANSPORTATION

PROPOSED CROSS SECTIONS

SCALE: | SHEET OF SHEETS | STA. 6665+00.00 TO STA. 6666+00.00

F.A. RTE.	SECTION	COUNTY	TOTAL SHEETS	SHEET NO.
326	(109, 110) R	KENDALL	257	42
		CONTRACT NO.		
		ILLINOIS FED. AID PROJECT		

HRG PROJECT NO.: 88000046
HRG PROJ. CONTACT: A. SIMMONS
FILE NAME: D366825-sht-xs-01_rte47.dgn
PLOT DRIVER: IL_pdf_bw.plotcfg
PEN TABLE: plotlabel.tbl

FINAL SURVEY — NOTE BOOK — NO. — BY — DATE
SURVEYED / PLOTTED / TEMPLATE / AREAS / AREAS CHECKED

ORIGINAL SURVEY — NOTE BOOK — NO. — BY — DATE
SURVEYED / PLOTTED / TEMPLATE / AREAS / AREAS CHECKED

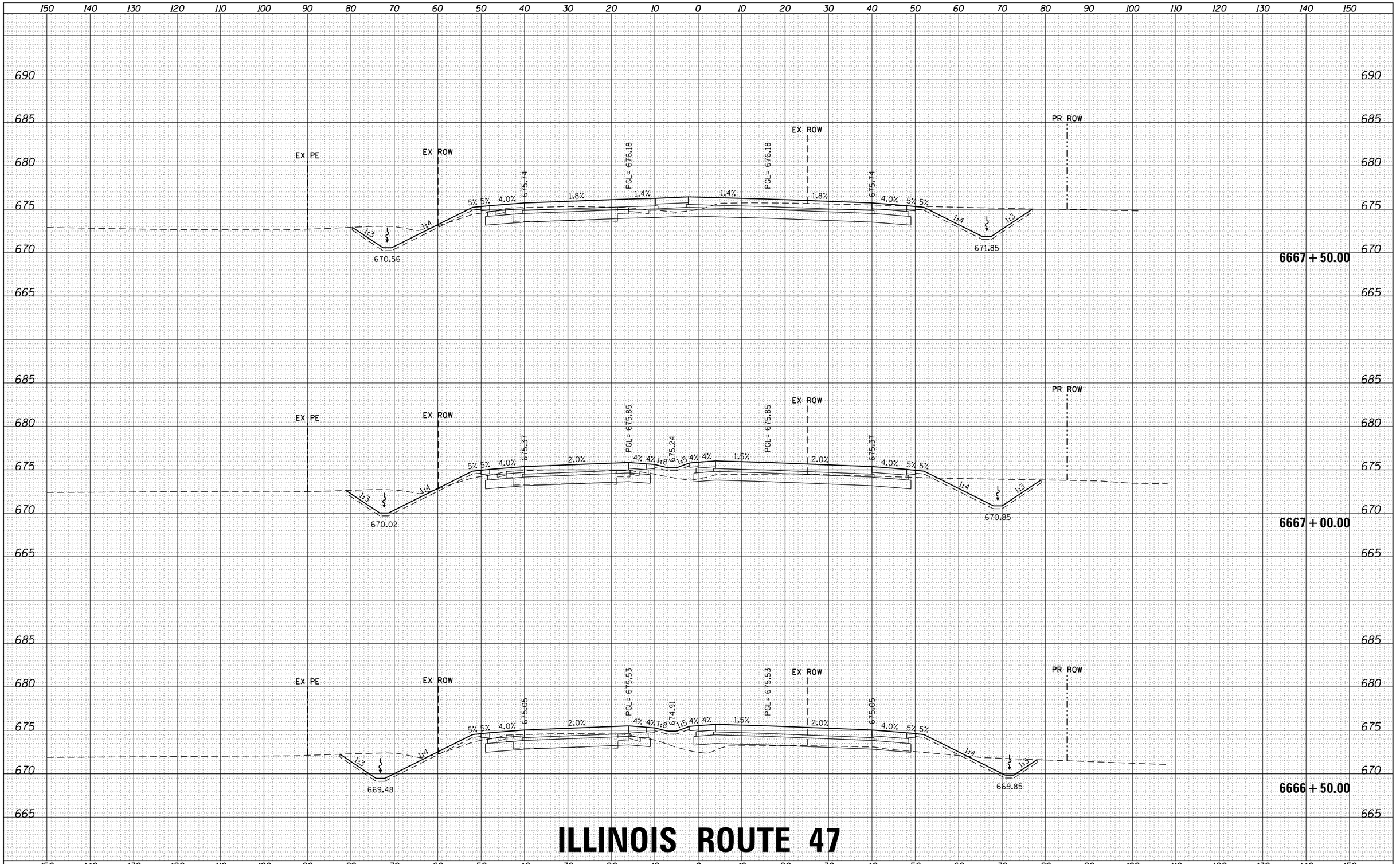

ILLINOIS ROUTE 47

FILE NAME =	USER NAME = rbest	DESIGNED -	REVISED -
D366825-sht-xs-01_rte47.dgn		DRAWN -	REVISED -
	PLOT SCALE =	CHECKED -	REVISED -
$MODELNAME$	PLOT DATE = 9/24/2015	DATE -	REVISED -

STATE OF ILLINOIS
DEPARTMENT OF TRANSPORTATION

PROPOSED CROSS SECTIONS

SCALE: | SHEET OF SHEETS | STA. 6666+50.00 TO STA. 6667+50.00

F.A. RTE.	SECTION	COUNTY	TOTAL SHEETS	SHEET NO.
326	(109, 110) R	KENDALL	257	43
		CONTRACT NO.		
	ILLINOIS FED. AID PROJECT			

FINAL SURVEY — NOTE BOOK — NO. — SURVEYED — PLOTTED — TEMPLATE — AREAS — AREAS CHECKED — BY — DATE

ORIGINAL SURVEY — NOTE BOOK — NO. — SURVEYED — PLOTTED — TEMPLATE — AREAS — AREAS CHECKED — BY — DATE

HRG PROJECT NO.: 88000046
HRG PROJ.CONTACT: A. SIMMONS
FILE NAME: D366825-sht-xs-01_rte47.dgn
PLOT DRIVER: IL_pdf.tbw.pltcfg
PEN TABLE: plotlabl.tbl

FINAL SURVEY	NOTE BOOK	BY	DATE
SURVEYED			
PLOTTED			
TEMPLATE			
AREAS			
AREAS CHECKED			

ORIGINAL SURVEY	NOTE BOOK	BY	DATE
SURVEYED			
PLOTTED			
TEMPLATE			
AREAS			
AREAS CHECKED			

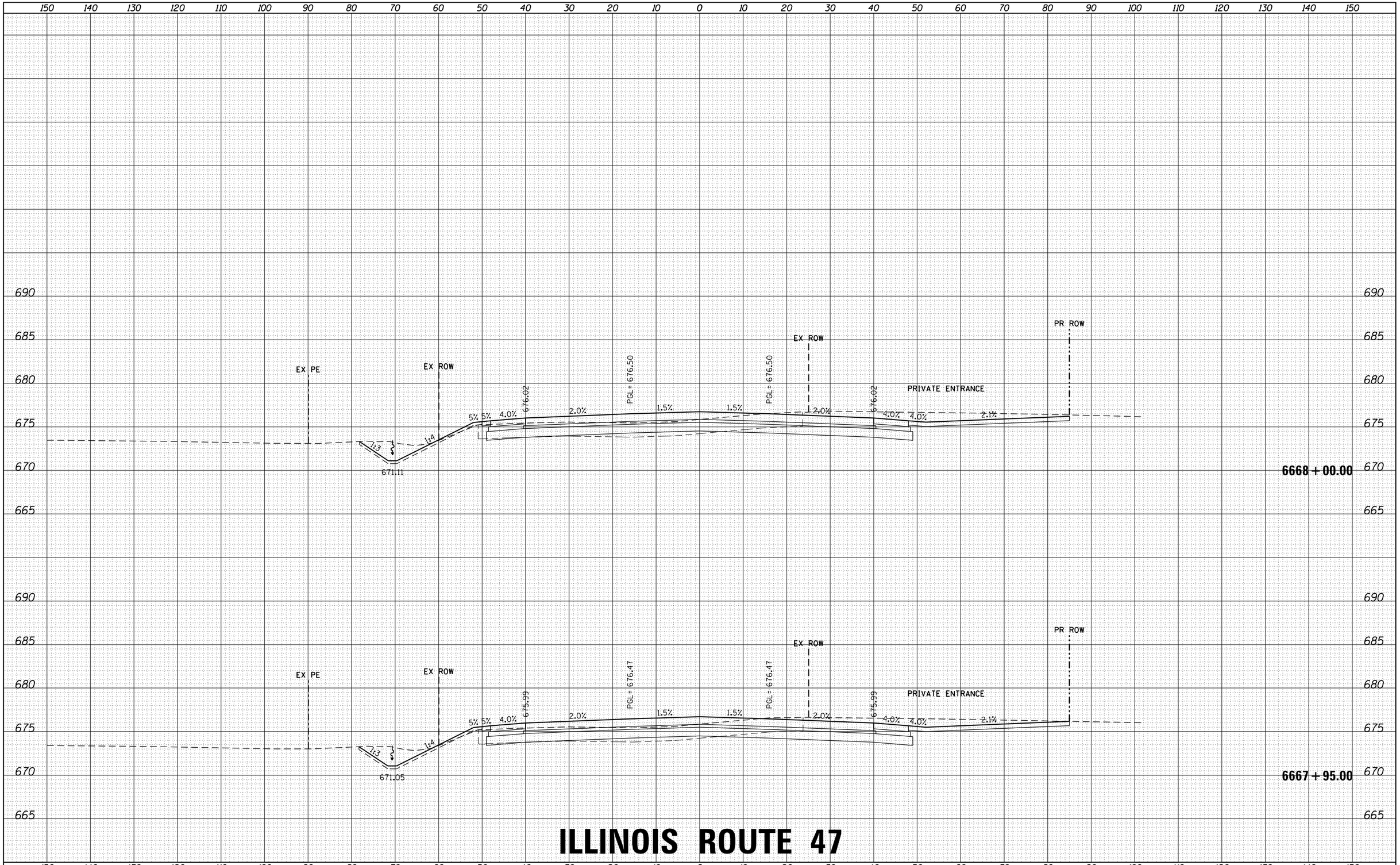

ILLINOIS ROUTE 47

HRG PROJECT NO.: 88000046
HRG PROJ. CONTACT: A. SIMMONS
FILE NAME: D366825-sht-xs-01_rte47.dgn
PLOT DRIVER: IL_pdf_bw.plotcfg
PEN TABLE: plotlabel.tbl

FILE NAME = D366825-sht-xs-01_rte47.dgn	USER NAME = rbest	DESIGNED -	REVISED -
		DRAWN -	REVISED -
	PLOT SCALE =	CHECKED -	REVISED -
$MODELNAME$	PLOT DATE = 9/24/2015	DATE -	REVISED -

STATE OF ILLINOIS
DEPARTMENT OF TRANSPORTATION

PROPOSED CROSS SECTIONS

SCALE: | SHEET OF SHEETS | STA. 6667+95.00 TO STA. 6668+00.00

F.A. RTE.	SECTION	COUNTY	TOTAL SHEETS	SHEET NO.
326	(109, 110) R	KENDALL	257	44
		CONTRACT NO.		
		ILLINOIS FED. AID PROJECT		

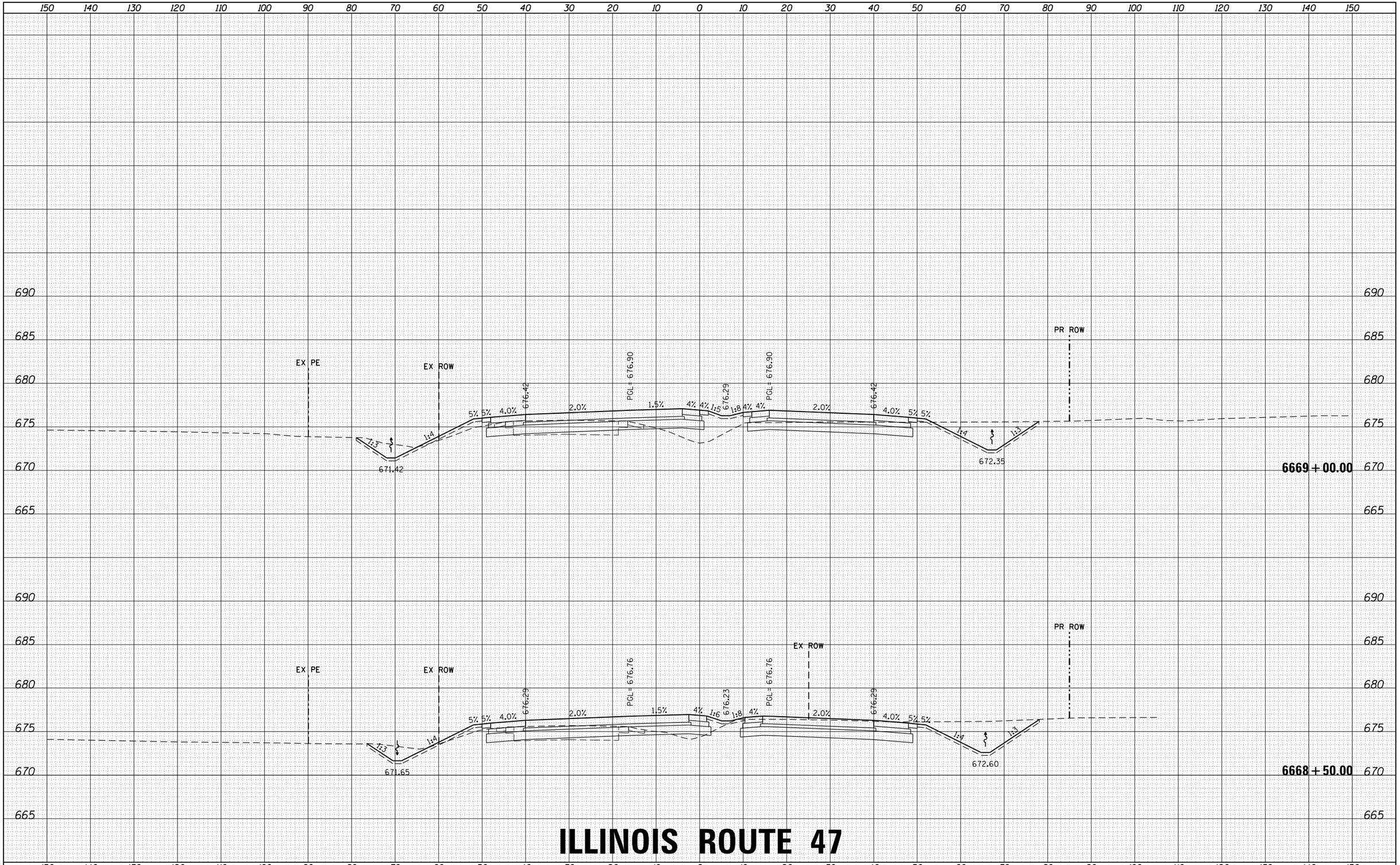

ILLINOIS ROUTE 47

FILE NAME = D366825-sht-xs-01_rte47.dgn	USER NAME = rbest	DESIGNED -	REVISED -
		DRAWN -	REVISED -
	PLOT SCALE =	CHECKED -	REVISED -
$MODELNAME$	PLOT DATE = 9/24/2015	DATE -	REVISED -

STATE OF ILLINOIS
DEPARTMENT OF TRANSPORTATION

PROPOSED CROSS SECTIONS

SCALE: | SHEET OF SHEETS | STA. 6668+50.00 TO STA. 6669+00.00

F.A. RTE.	SECTION	COUNTY	TOTAL SHEETS	SHEET NO.
326	(109, 110) R	KENDALL	257	45
		CONTRACT NO.		
	ILLINOIS FED. AID PROJECT			

FINAL SURVEY — NOTE BOOK — NO. — BY — DATE
SURVEYED — PLOTTED — TEMPLATE — AREAS — AREAS CHECKED

ORIGINAL SURVEY — NOTE BOOK — NO. — BY — DATE
SURVEYED — PLOTTED — TEMPLATE — AREAS — AREAS CHECKED

HRG PROJECT NO.: 88000046
HRG PROJ. CONTACT: A. SIMMONS
FILE NAME: D366825-sht-xs-01_rte47.dgn
PLOT DRIVER: IL_pdf_bw.ptcfg
PEN TABLE: plotlabel.tbl

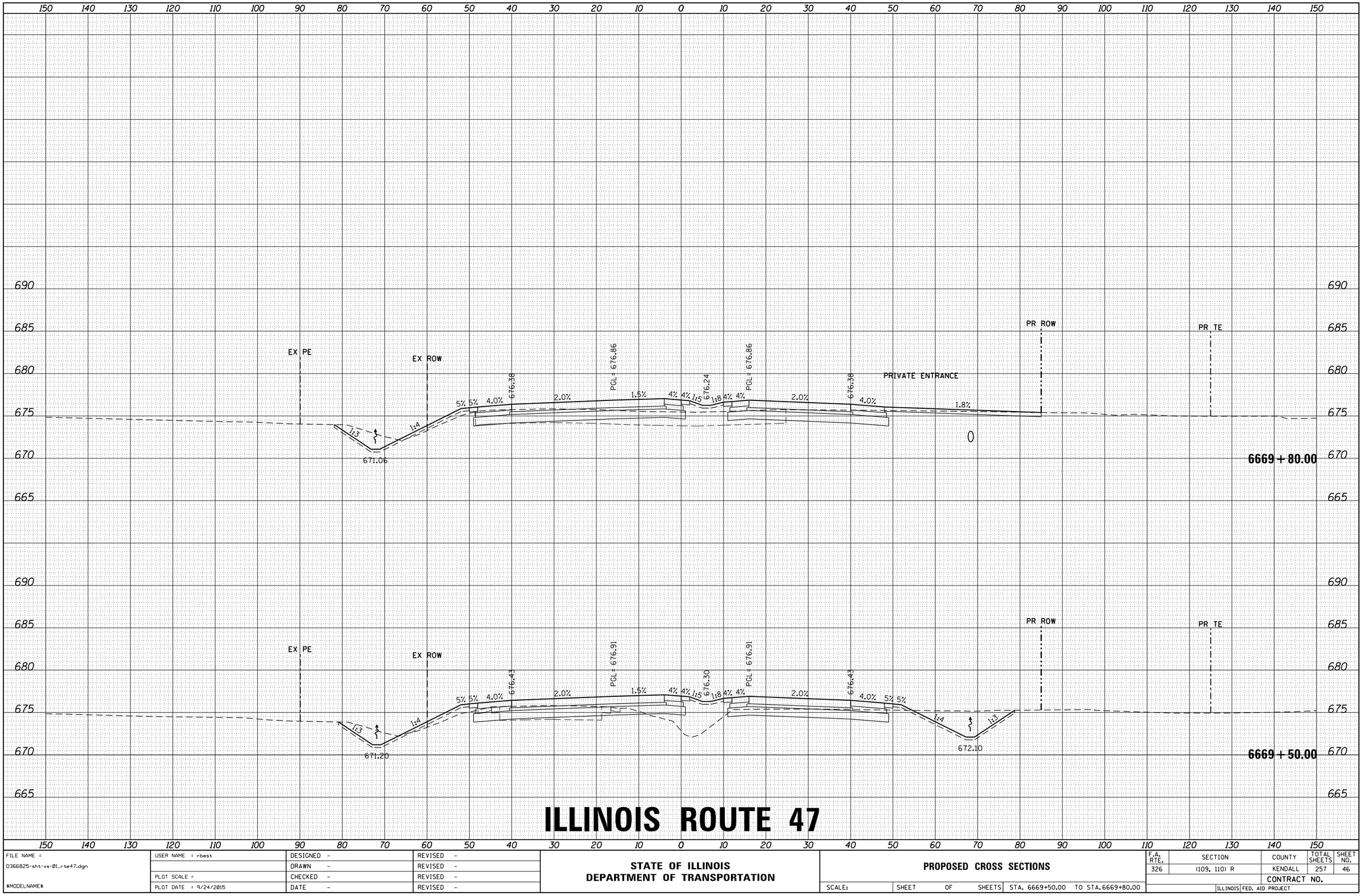

ILLINOIS ROUTE 47

FILE NAME = D366825-sht-xs-01_rte47.dgn	USER NAME = rbest	DESIGNED -	REVISED -
		DRAWN -	REVISED -
	PLOT SCALE =	CHECKED -	REVISED -
$MODELNAME$	PLOT DATE = 9/24/2015	DATE -	REVISED -

STATE OF ILLINOIS
DEPARTMENT OF TRANSPORTATION

PROPOSED CROSS SECTIONS

SCALE: | SHEET OF SHEETS | STA. 6669+50.00 TO STA. 6669+80.00

F.A. RTE.	SECTION	COUNTY	TOTAL SHEETS	SHEET NO.
326	(109, 110) R	KENDALL	257	46
		CONTRACT NO.		
	ILLINOIS FED. AID PROJECT			

FINAL SURVEY — NOTE BOOK — NO. — BY — DATE
SURVEYED — PLOTTED — TEMPLATE — AREAS — AREAS CHECKED

ORIGINAL SURVEY — NOTE BOOK — NO. — BY — DATE
SURVEYED — PLOTTED — TEMPLATE — AREAS — AREAS CHECKED

HRG PROJECT NO.: 88000046
HRG PROJ. CONTACT: A. SIMMONS
FILE NAME: D366825-sht-xs-01_rte47.dgn
PLOT DRIVER: IL_pdf_bw.ptcfg
PEN TABLE: plotlabel.tbl

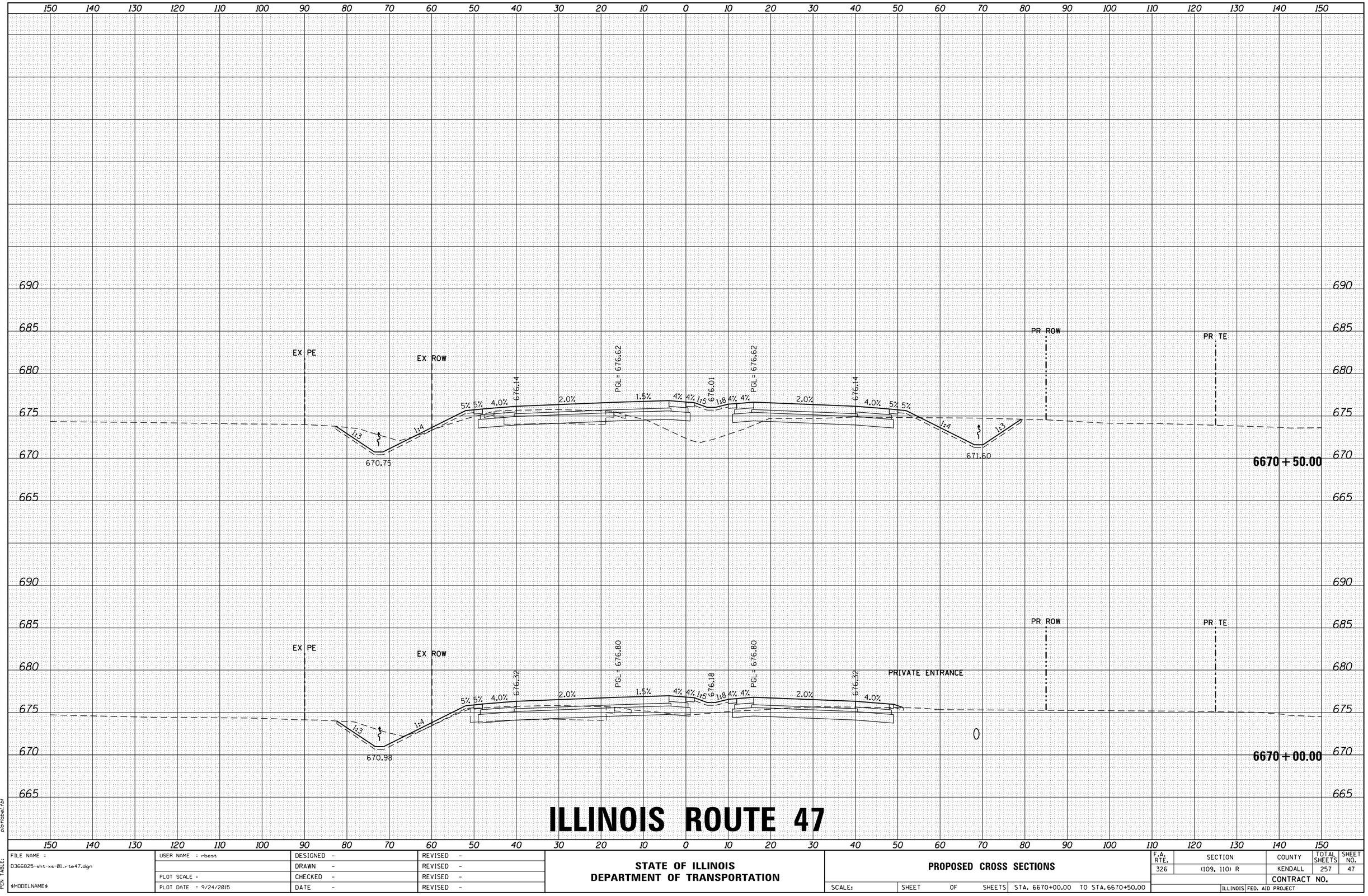

ILLINOIS ROUTE 47

FILE NAME = D366825-sht-xs-01_rte47.dgn	USER NAME = rbest	DESIGNED -	REVISED -	STATE OF ILLINOIS DEPARTMENT OF TRANSPORTATION	PROPOSED CROSS SECTIONS
		DRAWN -	REVISED -		
	PLOT SCALE =	CHECKED -	REVISED -		
$MODELNAME$	PLOT DATE = 9/24/2015	DATE -	REVISED -		SCALE: SHEET OF SHEETS STA. 6670+00.00 TO STA. 6670+50.00

F.A. RTE.	SECTION	COUNTY	TOTAL SHEETS	SHEET NO.
326	(109, 110) R	KENDALL	257	47
		CONTRACT NO.		
		ILLINOIS FED. AID PROJECT		

FINAL SURVEY: NOTE BOOK NO. / SURVEYED / PLOTTED / TEMPLATE / AREAS / AREAS CHECKED / BY / DATE

ORIGINAL SURVEY: NOTE BOOK NO. / SURVEYED / PLOTTED / TEMPLATE / AREAS / AREAS CHECKED / BY / DATE

HRG PROJECT NO.: 88100046
HRG PROJ. CONTACT: A. SIMMONS
FILE NAME: D366825-sht-xs-01_rte47.dgn
PLOT DRIVER: IL_pdf_bw_pltcfg
PEN TABLE: plotlabel.tbl

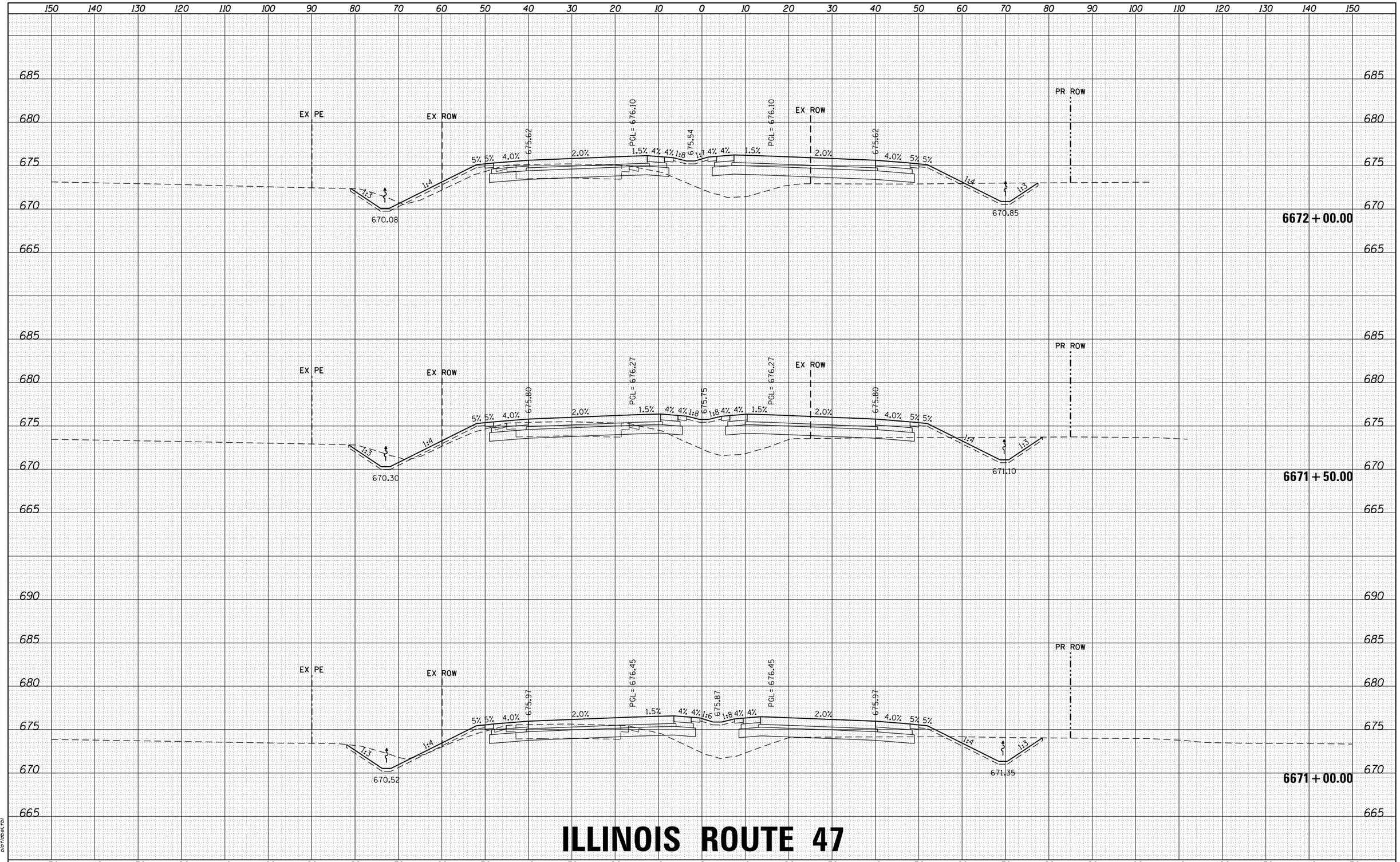

ILLINOIS ROUTE 47

FILE NAME = D366825-sht-xs-01_rte47.dgn	USER NAME = rbest	DESIGNED -	REVISED -
		DRAWN -	REVISED -
	PLOT SCALE =	CHECKED -	REVISED -
$MODELNAME$	PLOT DATE = 9/24/2015	DATE -	REVISED -

STATE OF ILLINOIS
DEPARTMENT OF TRANSPORTATION

PROPOSED CROSS SECTIONS

SCALE: | SHEET OF SHEETS | STA. 6671+00.00 TO STA. 6672+00.00

F.A. RTE.	SECTION	COUNTY	TOTAL SHEETS	SHEET NO.
326	(109, 110) R	KENDALL	257	48
		CONTRACT NO.		
		ILLINOIS FED. AID PROJECT		

FINAL SURVEY — NOTE BOOK — NO. — BY — DATE
SURVEYED — PLOTTED — TEMPLATE — AREAS — AREAS CHECKED

ORIGINAL SURVEY — NOTE BOOK — NO. — BY — DATE
SURVEYED — PLOTTED — TEMPLATE — AREAS — AREAS CHECKED

HRG PROJECT NO.: 88000046
HRG PROJ. CONTACT: A. SIMMONS
FILE NAME: D366825-sht-xs-01_rte47.dgn
PLOT DRIVER: IL_pdf_bw.plotcfg
PEN TABLE: plotlabel.tbl

ILLINOIS ROUTE 47

| | | |

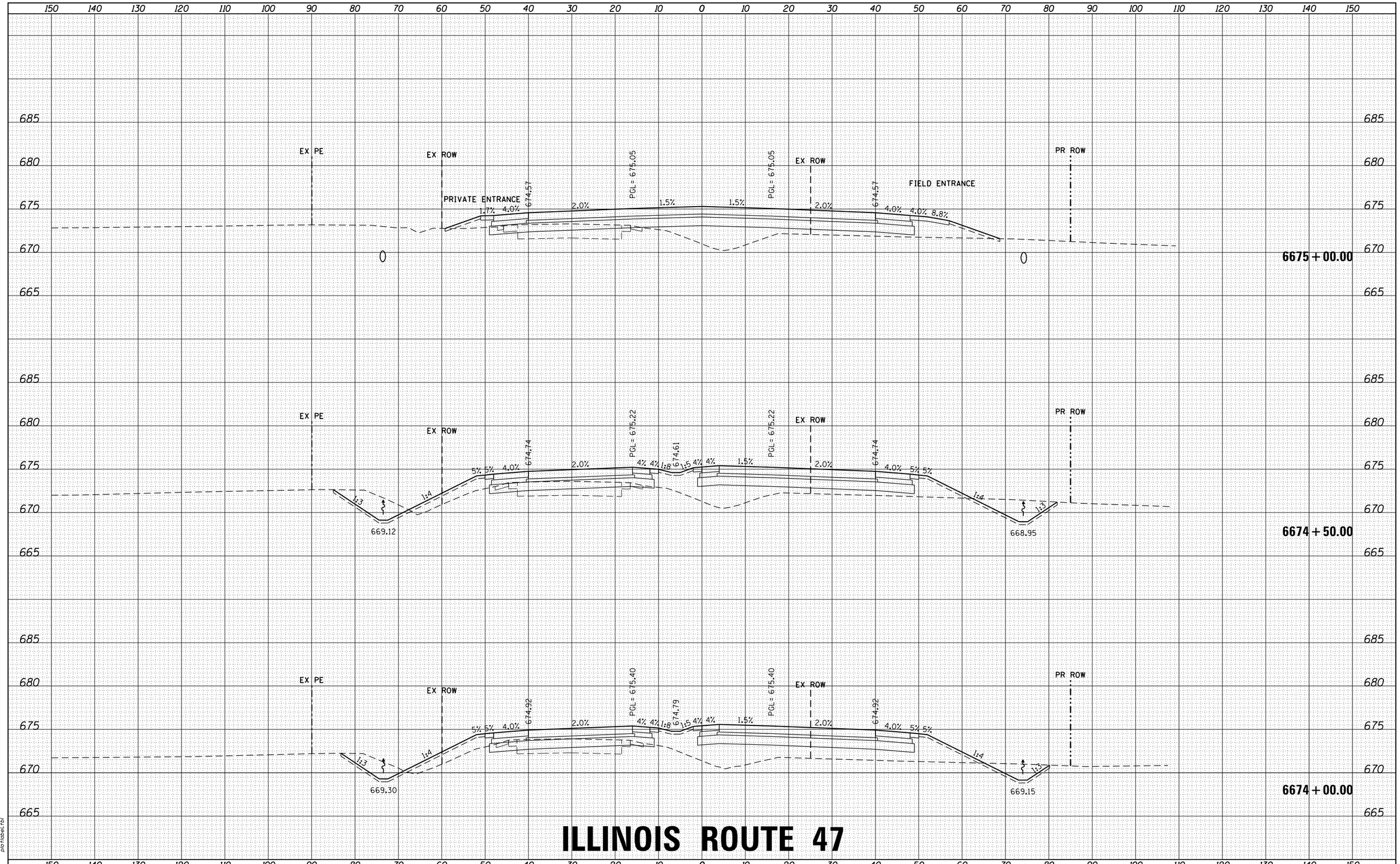

ILLINOIS ROUTE 47

FINAL SURVEY	BY	DATE
SURVEYED		
PLOTTED		
TEMPLATE		
NOTE BOOK		
AREAS		
NO.	AREAS CHECKED	

ORIGINAL SURVEY	BY	DATE
SURVEYED		
PLOTTED		
TEMPLATE		
NOTE BOOK		
AREAS		
NO.	AREAS CHECKED	

HRG PROJECT NO.: 88000046
HRG PROJ. CONTACT: A. SIMMONS
FILE NAME: D366825-sht-xs-01_rte47.dgn
PLOT DRIVER: IL_pdf_bw.pltcfg
PEN TABLE: plotdata.tbl

FILE NAME = D366825-sht-xs-01_rte47.dgn	USER NAME = rbest	DESIGNED -	REVISED -
		DRAWN -	REVISED -
$MODELNAME$	PLOT SCALE =	CHECKED -	REVISED -
	PLOT DATE = 9/24/2015	DATE -	REVISED -

STATE OF ILLINOIS
DEPARTMENT OF TRANSPORTATION

PROPOSED CROSS SECTIONS

SCALE: | SHEET OF SHEETS | STA. 6674+00.00 TO STA. 6675+00.00

F.A. RTE.	SECTION	COUNTY	TOTAL SHEETS	SHEET NO.
326	(109, 110) R	KENDALL	257	50
		CONTRACT NO.		
		ILLINOIS	FED. AID PROJECT	

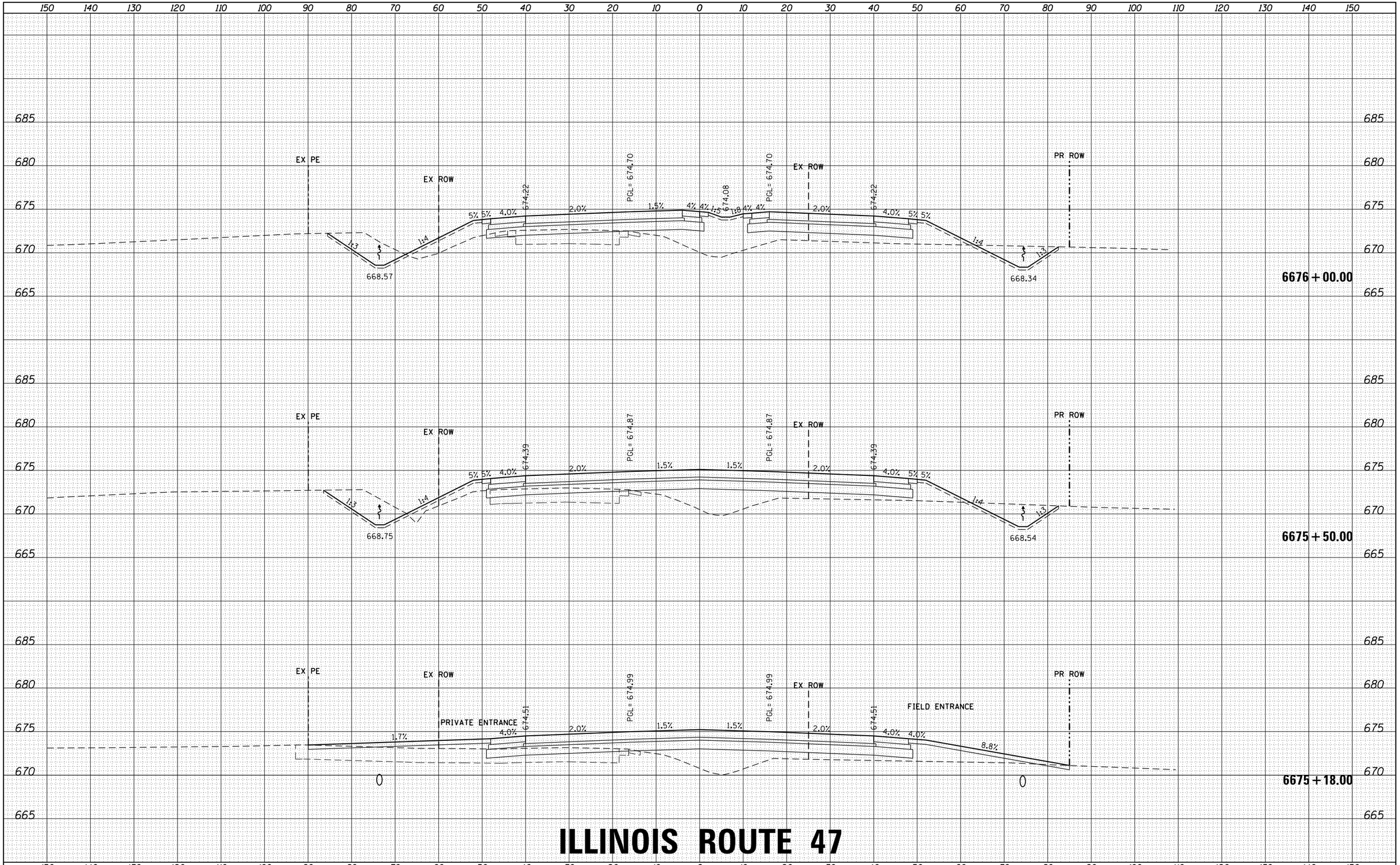

ILLINOIS ROUTE 47

FILE NAME = D366825-sht-xs-01_rte47.dgn	USER NAME = rbest	DESIGNED -	REVISED -
		DRAWN -	REVISED -
	PLOT SCALE =	CHECKED -	REVISED -
$MODELNAME$	PLOT DATE = 9/24/2015	DATE -	REVISED -

STATE OF ILLINOIS
DEPARTMENT OF TRANSPORTATION

PROPOSED CROSS SECTIONS

SCALE: SHEET OF SHEETS STA. 6675+18.00 TO STA. 6676+00.00

F.A. RTE.	SECTION	COUNTY	TOTAL SHEETS	SHEET NO.
326	(109, 110) R	KENDALL	257	51

CONTRACT NO.

ILLINOIS FED. AID PROJECT

FINAL SURVEY: NOTE BOOK NO. / SURVEYED / PLOTTED / TEMPLATE / AREAS / AREAS CHECKED / BY / DATE

ORIGINAL SURVEY: NOTE BOOK NO. / SURVEYED / PLOTTED / TEMPLATE / AREAS / AREAS CHECKED / BY / DATE

HRG PROJECT NO.: 88100046
HRG PROJ. CONTACT: A. SIMMONS
FILE NAME: D366825-sht-xs-01_rte47.dgn
PLOT DRIVER: IL_pdf_bw_pltcfg
PEN TABLE: plotlabel.tbl

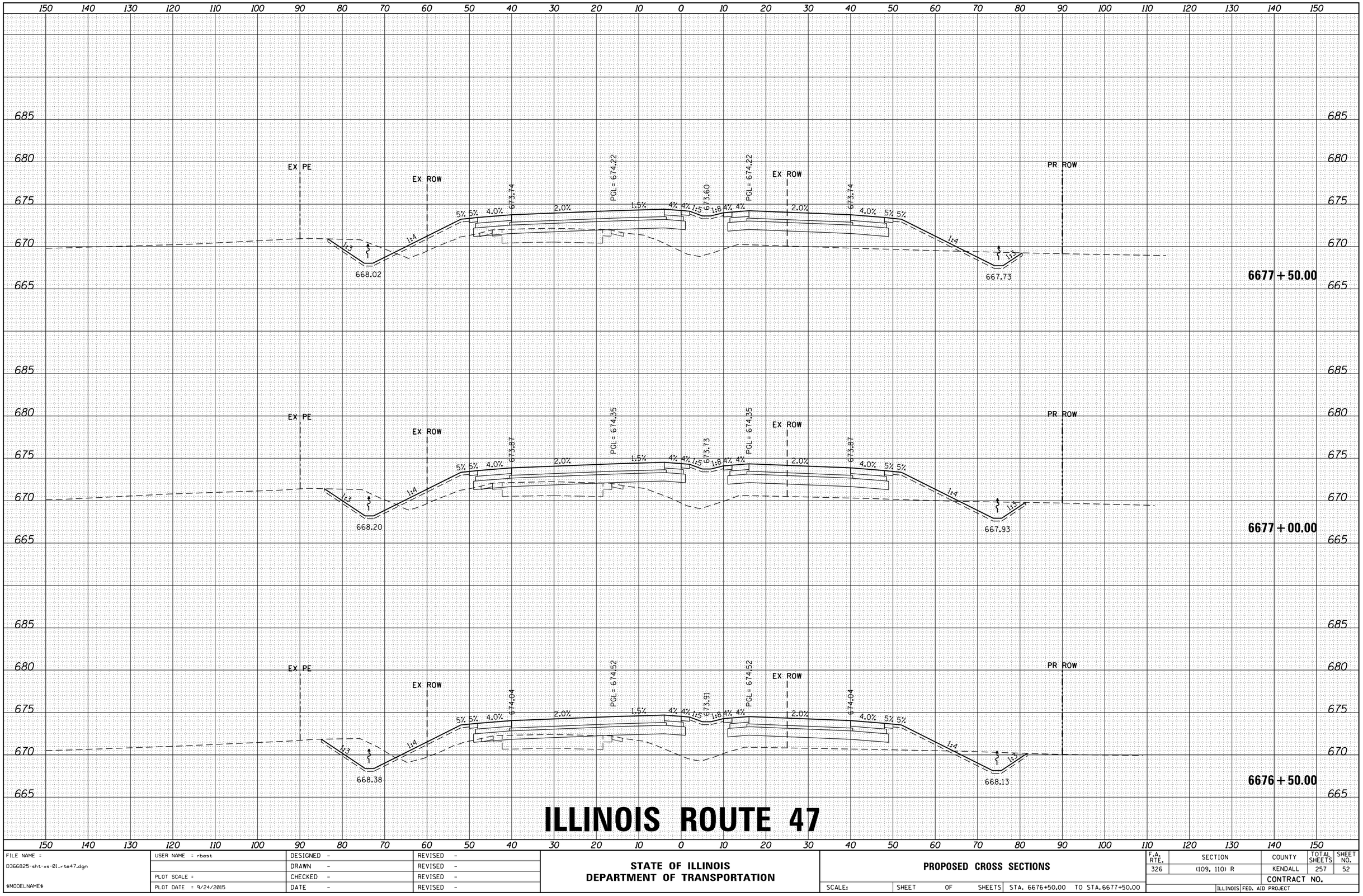

ILLINOIS ROUTE 47

FINAL SURVEY	BY	DATE
SURVEYED		
PLOTTED		
TEMPLATE		
AREAS		
NOTE BOOK		
AREAS CHECKED		
NO.		

ORIGINAL SURVEY	BY	DATE
SURVEYED		
PLOTTED		
TEMPLATE		
AREAS		
NOTE BOOK		
AREAS CHECKED		
NO.		

HRG PROJECT NO.: 8800046
HRG PROJ.CONTACT: A. SIMMONS
FILE NAME: D366825-sht-xs-01_rte47.dgn
PLOT DRIVER: IL_pdf_bw.pltcfg
PEN TABLE: plotlabel.tbl

FILE NAME = D366825-sht-xs-01_rte47.dgn	USER NAME = rbest	DESIGNED -	REVISED -
		DRAWN -	REVISED -
	PLOT SCALE =	CHECKED -	REVISED -
$MODELNAME$	PLOT DATE = 9/24/2015	DATE -	REVISED -

STATE OF ILLINOIS
DEPARTMENT OF TRANSPORTATION

PROPOSED CROSS SECTIONS

SCALE: | SHEET OF SHEETS | STA. 6676+50.00 TO STA. 6677+50.00

F.A. RTE.	SECTION	COUNTY	TOTAL SHEETS	SHEET NO.
326	(109, 110) R	KENDALL	257	52
		CONTRACT NO.		
	ILLINOIS	FED. AID PROJECT		

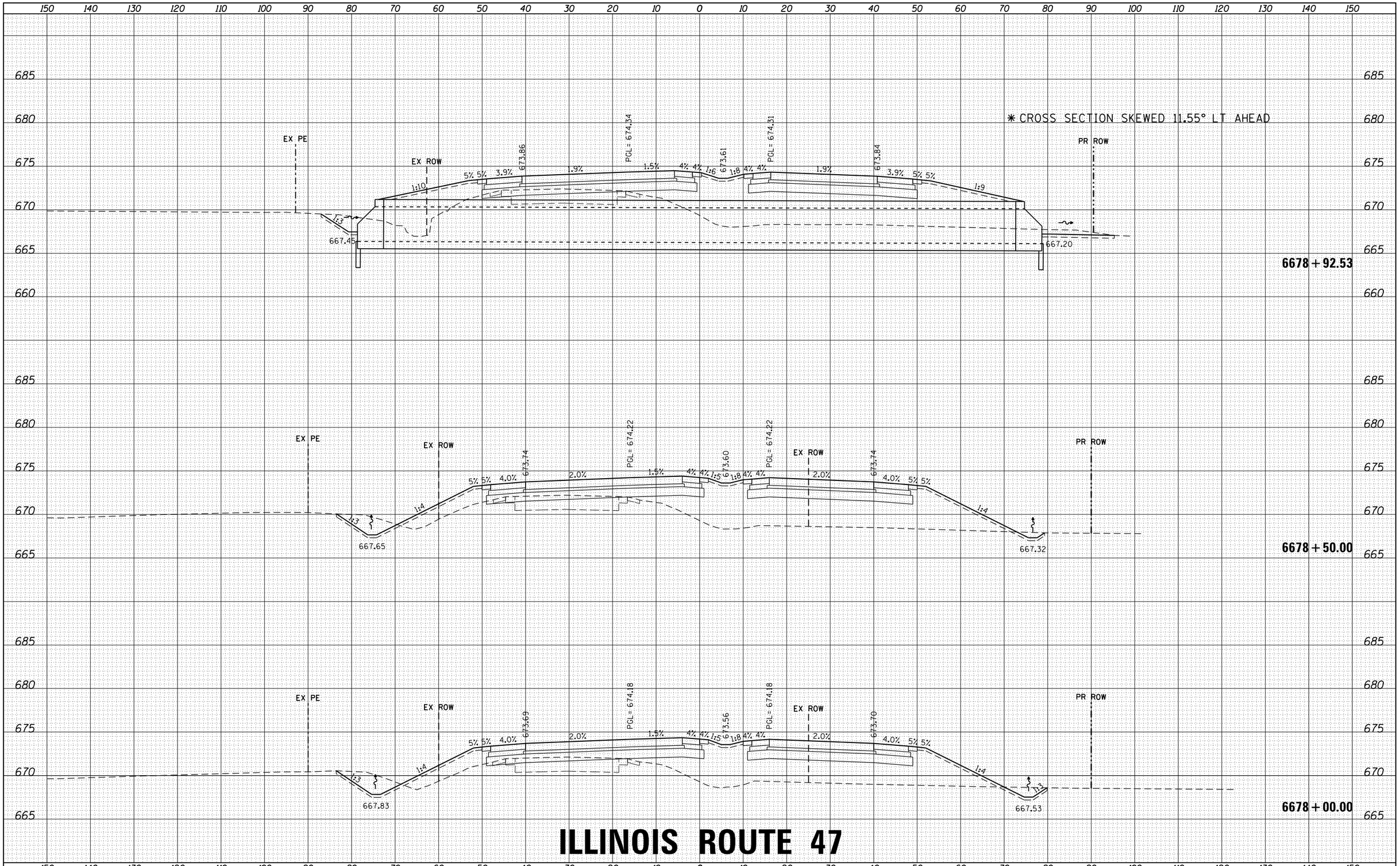

ILLINOIS ROUTE 47

FILE NAME = D366825-sht-xs-01_rte47.dgn	USER NAME = rbest	DESIGNED -	REVISED -
		DRAWN -	REVISED -
	PLOT SCALE =	CHECKED -	REVISED -
$MODELNAME$	PLOT DATE = 9/24/2015	DATE -	REVISED -

STATE OF ILLINOIS
DEPARTMENT OF TRANSPORTATION

PROPOSED CROSS SECTIONS

SCALE: | SHEET OF SHEETS | STA. 6678+00.00 TO STA. 6678+92.53

F.A. RTE.	SECTION	COUNTY	TOTAL SHEETS	SHEET NO.
326	(109, 110) R	KENDALL	257	53
		CONTRACT NO.		
		ILLINOIS FED. AID PROJECT		

FINAL SURVEY — NOTE BOOK — NO. — BY — DATE
SURVEYED — PLOTTED — TEMPLATE — AREAS — AREAS CHECKED

ORIGINAL SURVEY — NOTE BOOK — NO. — BY — DATE
SURVEYED — PLOTTED — TEMPLATE — AREAS — AREAS CHECKED

HRG PROJECT NO.: 88000046
HRG PROJ. CONTACT: A. SIMMONS
FILE NAME: D366825-sht-xs-01_rte47.dgn
PLOT DRIVER: IL_pdf_bw.prf
PEN TABLE: plotlabel.tbl

FINAL SURVEY	NOTE BOOK	NO.
SURVEYED		
PLOTTED		
TEMPLATE		
AREAS		
AREAS CHECKED		

BY	DATE

ORIGINAL SURVEY	NOTE BOOK	NO.
SURVEYED		
PLOTTED		
TEMPLATE		
AREAS		
AREAS CHECKED		

BY	DATE

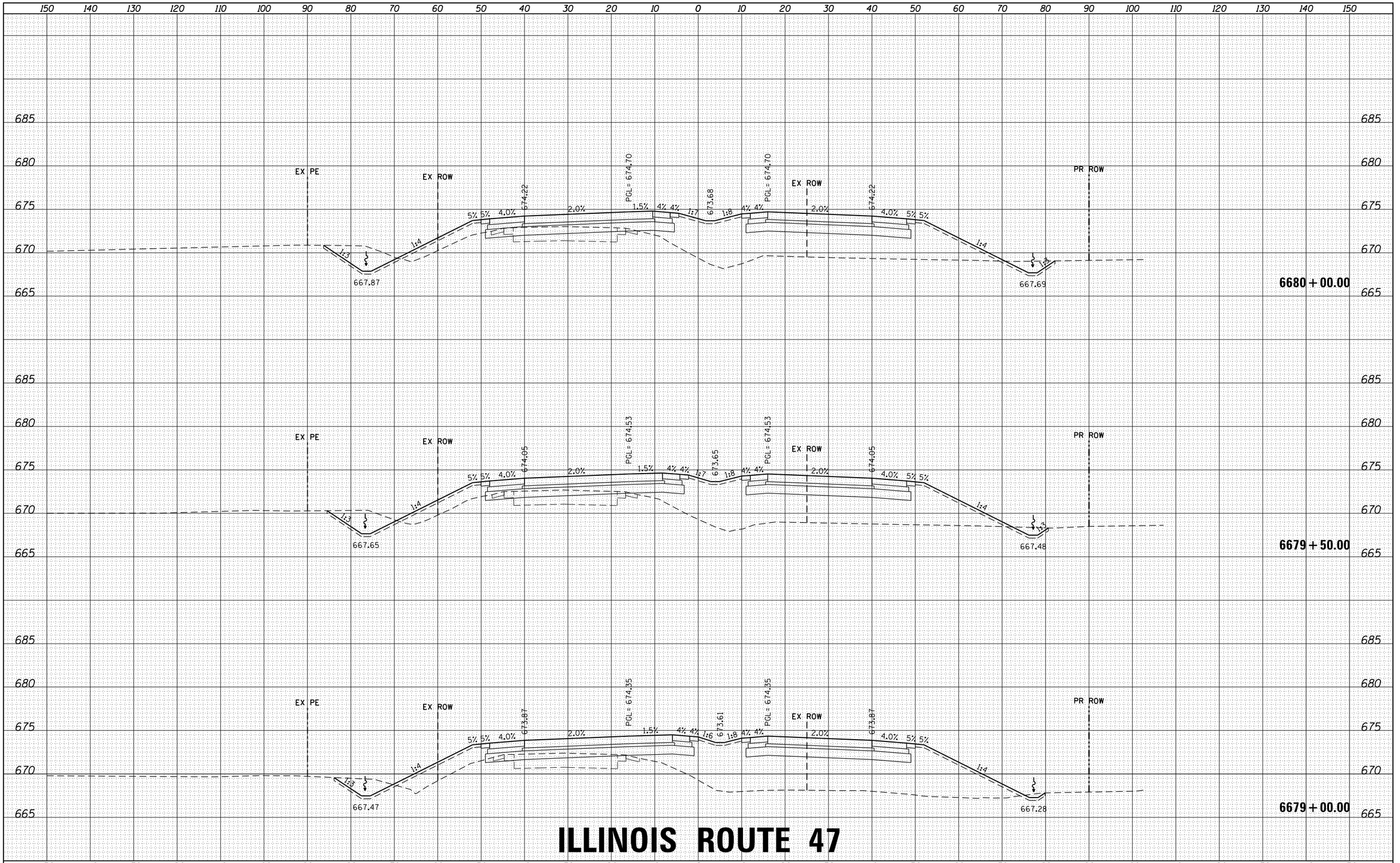

ILLINOIS ROUTE 47

FILE NAME = D366825-sht-xs-01_rte47.dgn	USER NAME = rbest	DESIGNED -	REVISED -
		DRAWN -	REVISED -
	PLOT SCALE =	CHECKED -	REVISED -
$MODELNAME$	PLOT DATE = 9/24/2015	DATE -	REVISED -

STATE OF ILLINOIS
DEPARTMENT OF TRANSPORTATION

PROPOSED CROSS SECTIONS

SCALE: | SHEET OF SHEETS | STA. 6679+00.00 TO STA. 6680+00.00

F.A. RTE.	SECTION	COUNTY	TOTAL SHEETS	SHEET NO.
326	(109, 110) R	KENDALL	257	54
		CONTRACT NO.		
		ILLINOIS FED. AID PROJECT		

HRG PROJECT NO.: 88000046
HRG PROJ. CONTACT: A. SIMMONS
FILE NAME: D366825-sht-xs-01_rte47.dgn
PLOT DRIVER: IL_pdf_bw.pltcfg
PEN TABLE: plotlabel.tbl

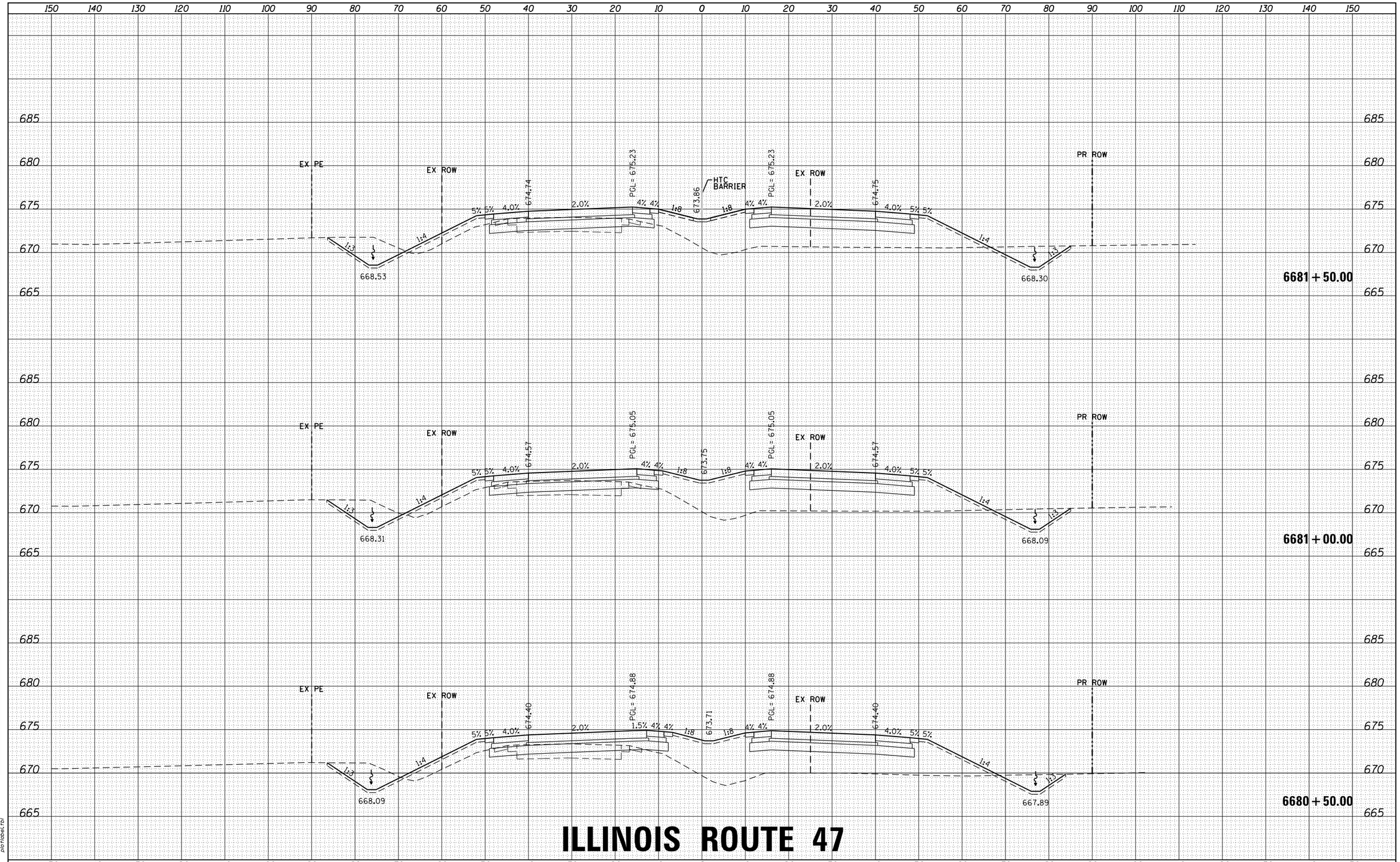

ILLINOIS ROUTE 47

ORIGINAL SURVEY	BY	DATE
SURVEYED		
PLOTTED		
TEMPLATE		
NOTE BOOK		
AREAS		
NO.	AREAS CHECKED	

FINAL SURVEY	BY	DATE
SURVEYED		
PLOTTED		
TEMPLATE		
NOTE BOOK		
AREAS		
NO.	AREAS CHECKED	

HRG PROJECT NO.: 88000046
HRG PROJ. CONTACT: A. SIMMONS
FILE NAME: D366825-sht-xs-01_rte47.dgn
PLOT DRIVER: IL_pdf_bw.pltcfg
PEN TABLE: plotlabel.tbl

FILE NAME = D366825-sht-xs-01_rte47.dgn	USER NAME = rbest	DESIGNED -	REVISED -
		DRAWN -	REVISED -
	PLOT SCALE =	CHECKED -	REVISED -
$MODELNAME$	PLOT DATE = 9/24/2015	DATE -	REVISED -

STATE OF ILLINOIS
DEPARTMENT OF TRANSPORTATION

PROPOSED CROSS SECTIONS

SCALE: | SHEET OF SHEETS | STA. 6680+50.00 TO STA. 6681+50.00

F.A. RTE.	SECTION	COUNTY	TOTAL SHEETS	SHEET NO.
326	(109, 110) R	KENDALL	257	55
		CONTRACT NO.		
		ILLINOIS FED. AID PROJECT		

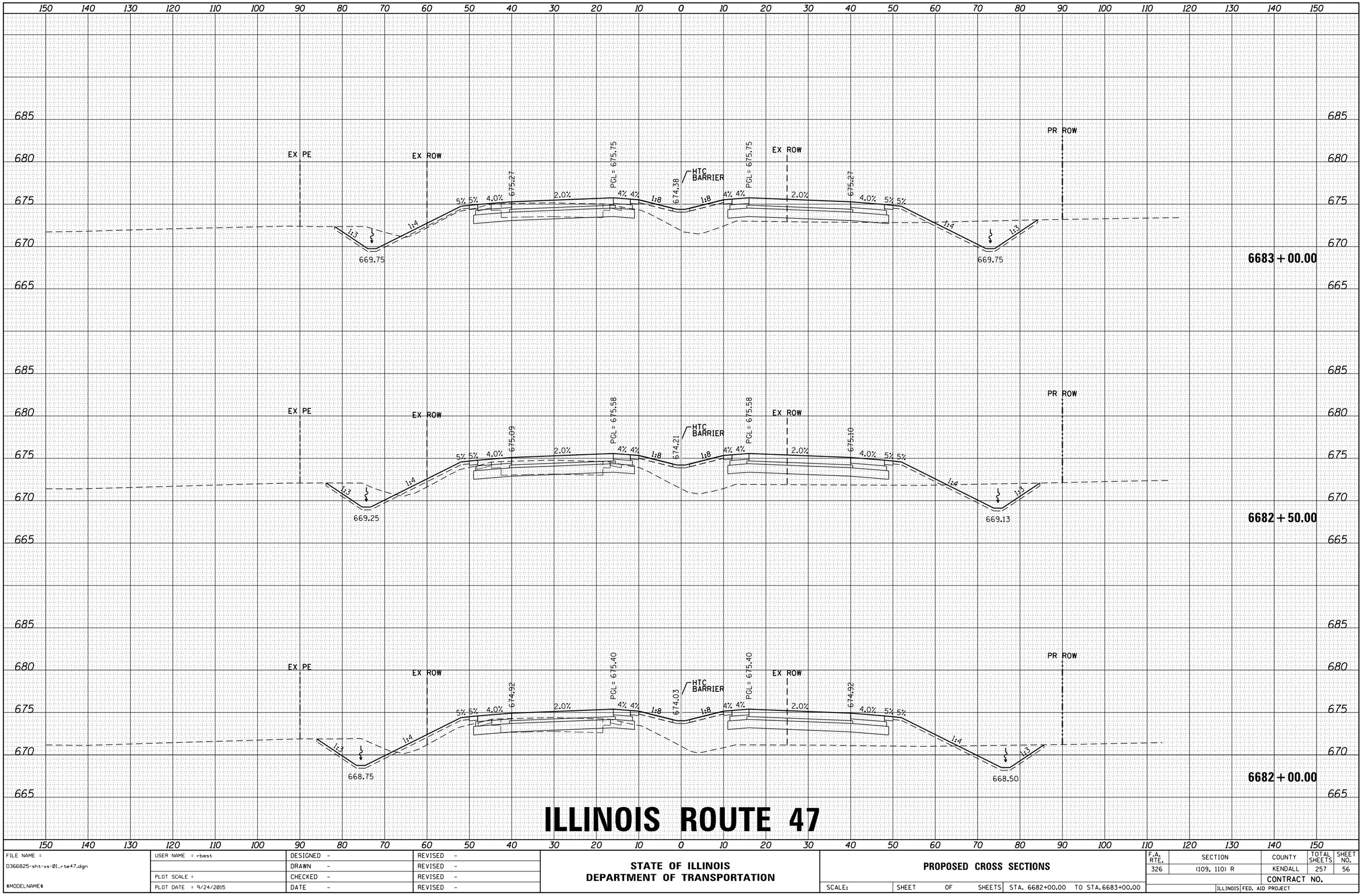

ILLINOIS ROUTE 47

FILE NAME = D366825-sht-xs-01_rte47.dgn	USER NAME = rbest	DESIGNED -	REVISED -
		DRAWN -	REVISED -
	PLOT SCALE =	CHECKED -	REVISED -
$MODELNAME$	PLOT DATE = 9/24/2015	DATE -	REVISED -

STATE OF ILLINOIS
DEPARTMENT OF TRANSPORTATION

PROPOSED CROSS SECTIONS

SCALE: | SHEET OF SHEETS | STA. 6682+00.00 TO STA. 6683+00.00

F.A. RTE.	SECTION	COUNTY	TOTAL SHEETS	SHEET NO.
326	(109, 110) R	KENDALL	257	56
		CONTRACT NO.		
		ILLINOIS FED. AID PROJECT		

FINAL SURVEY / ORIGINAL SURVEY
NOTE BOOK
NO.
BY
DATE
SURVEYED
PLOTTED
TEMPLATE
AREAS
AREAS CHECKED

HRG PROJECT NO.: 88000046
HRG PROJ.CONTACT: A. SIMMONS
FILE NAME: D366825-sht-xs-01_rte47.dgn
PLOT DRIVER: il_pdf_bw.plrcfg
PEN TABLE: plotlabel.tbl

FINAL SURVEY	NOTE BOOK	NO.	BY	DATE
SURVEYED				
PLOTTED				
TEMPLATE				
AREAS				
AREAS CHECKED				

ORIGINAL SURVEY	NOTE BOOK	NO.	BY	DATE
SURVEYED				
PLOTTED				
TEMPLATE				
AREAS				
AREAS CHECKED				

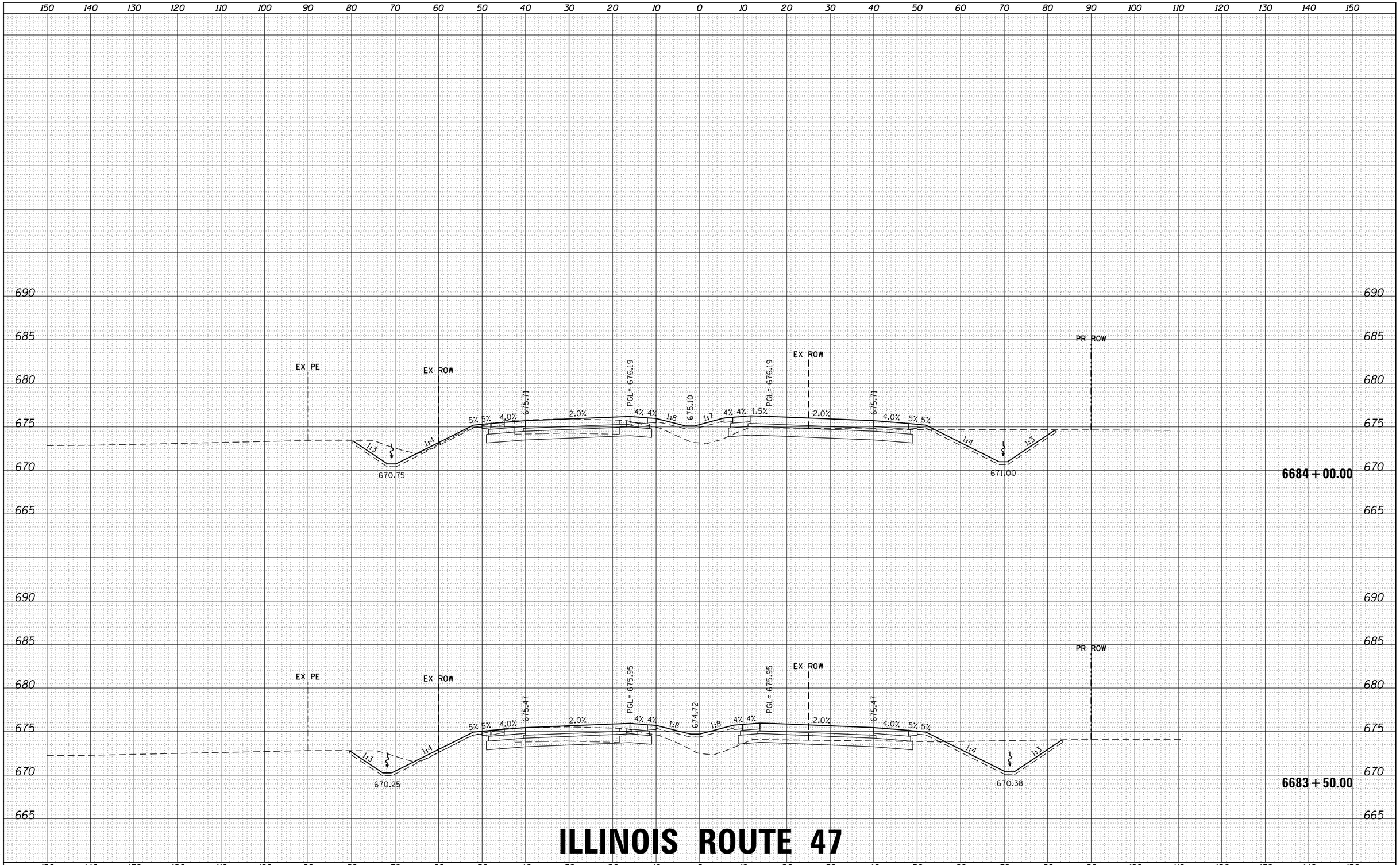

ILLINOIS ROUTE 47

HRG PROJECT NO.: 88000046
HRG PROJ. CONTACT: A. SIMMONS
FILE NAME: D366825-sht-xs-01_rte47.dgn
PLOT DRIVER: IL_pdf_bw.plotcfg
PEN TABLE: plotlabel.tbl

FILE NAME = D366825-sht-xs-01_rte47.dgn	USER NAME = rbest	DESIGNED -	REVISED -
		DRAWN -	REVISED -
	PLOT SCALE =	CHECKED -	REVISED -
$MODELNAME$	PLOT DATE = 9/24/2015	DATE -	REVISED -

STATE OF ILLINOIS
DEPARTMENT OF TRANSPORTATION

PROPOSED CROSS SECTIONS

SCALE: | SHEET OF SHEETS | STA. 6683+50.00 TO STA. 6684+00.00

F.A. RTE.	SECTION	COUNTY	TOTAL SHEETS	SHEET NO.
326	(109, 110) R	KENDALL	257	57
		CONTRACT NO.		
	ILLINOIS FED. AID PROJECT			

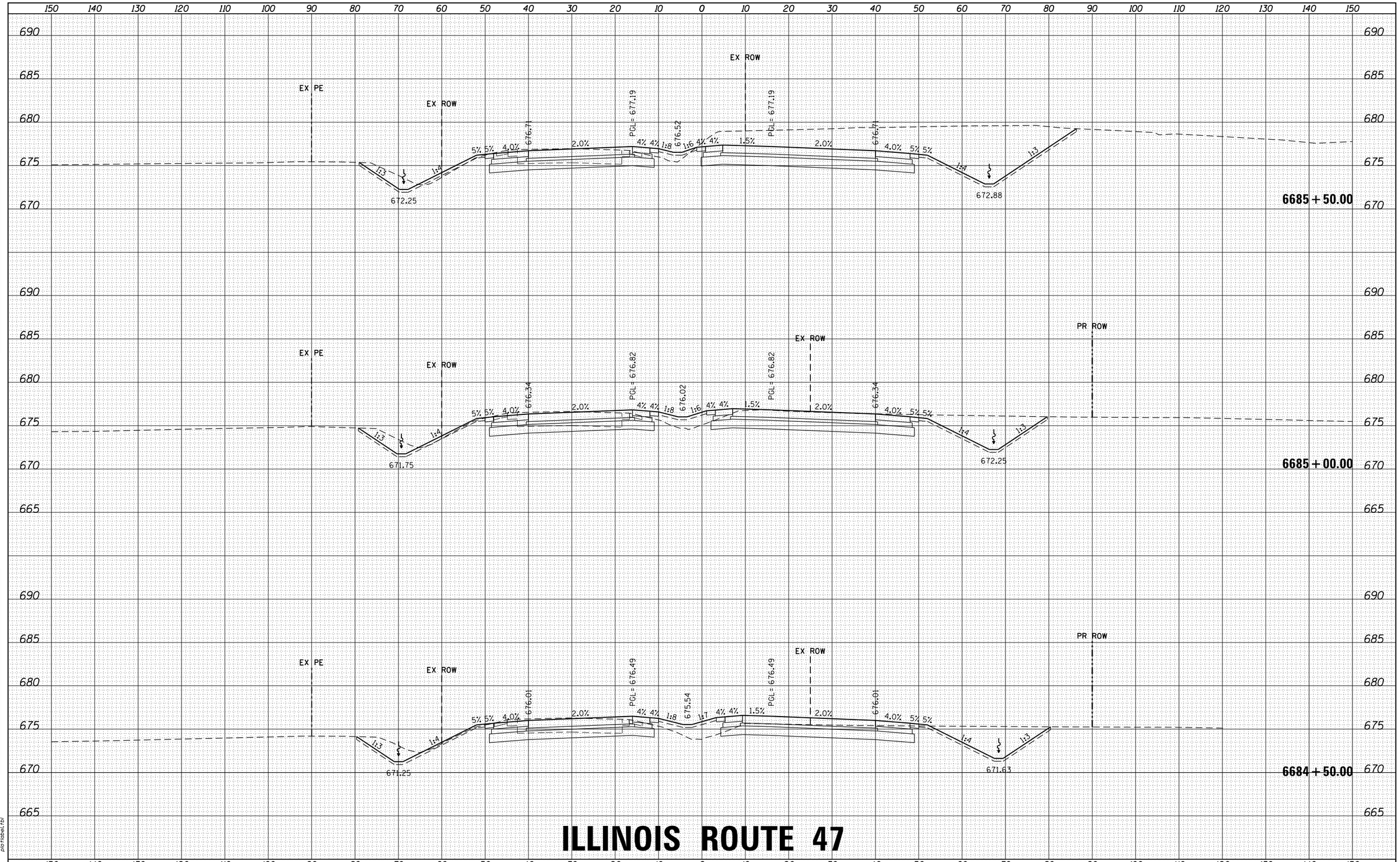

ILLINOIS ROUTE 47

FINAL SURVEY	NOTE BOOK	NO.	BY	DATE
SURVEYED				
PLOTTED				
TEMPLATE				
AREAS				
AREAS CHECKED				

ORIGINAL SURVEY	NOTE BOOK	NO.	BY	DATE
SURVEYED				
PLOTTED				
TEMPLATE				
AREAS				
AREAS CHECKED				

HRG PROJECT NO.: 88000046
HRG PROJ. CONTACT: A. SIMMONS
FILE NAME: D366825-sht-xs-01_rte47.dgn
PLOT DRIVER: IL_pdf_bw.ptcfg
PEN TABLE: plotlabel.tbl

FILE NAME = D366825-sht-xs-01_rte47.dgn	USER NAME = rbest	DESIGNED -	REVISED -
		DRAWN -	REVISED -
$MODELNAME$	PLOT SCALE =	CHECKED -	REVISED -
	PLOT DATE = 9/24/2015	DATE -	REVISED -

STATE OF ILLINOIS
DEPARTMENT OF TRANSPORTATION

PROPOSED CROSS SECTIONS

SCALE: | SHEET OF SHEETS | STA. 6684+50.00 TO STA. 6685+50.00

F.A. RTE.	SECTION	COUNTY	TOTAL SHEETS	SHEET NO.
326	(109, 110) R	KENDALL	257	58
		CONTRACT NO.		
		ILLINOIS FED. AID PROJECT		

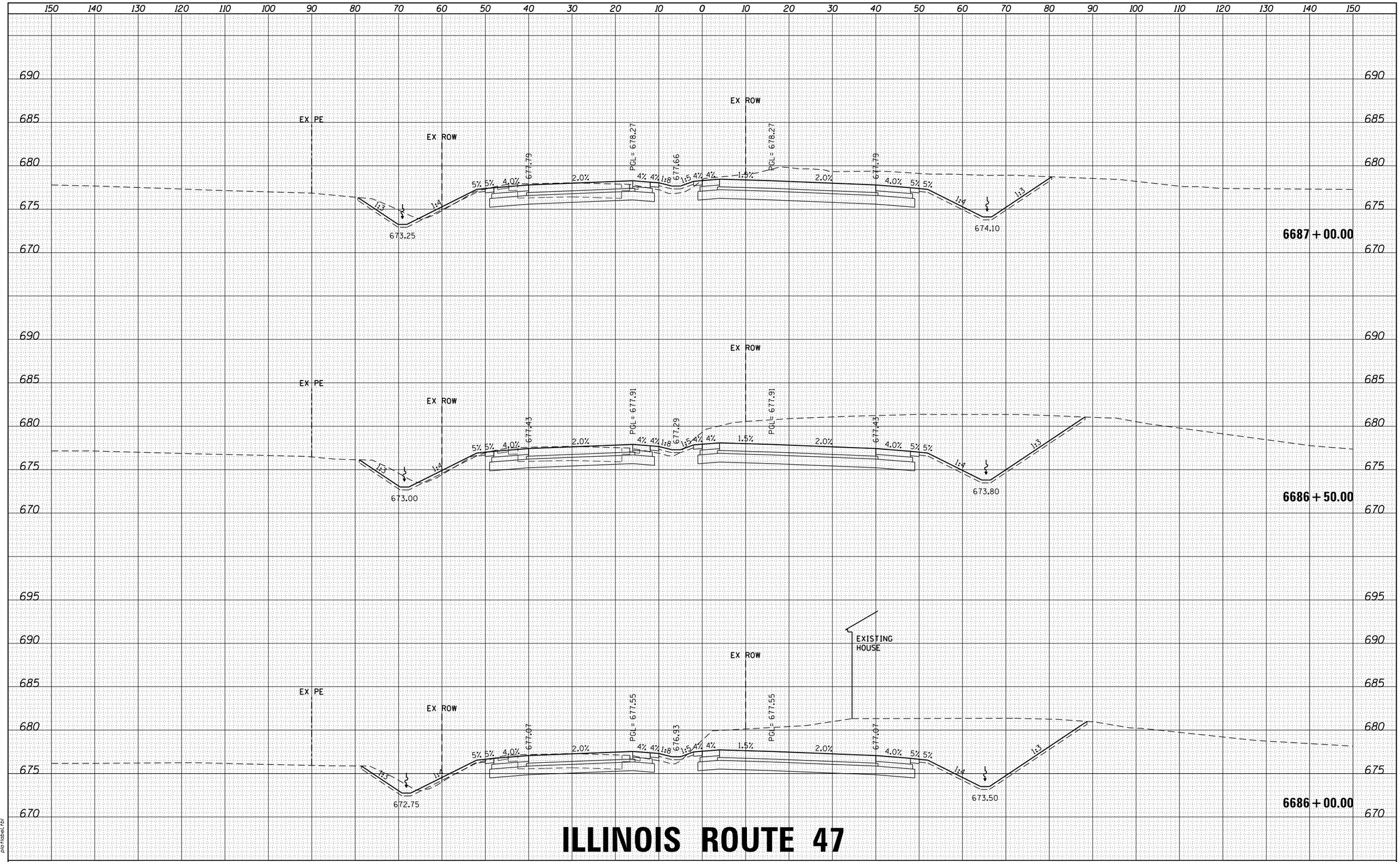

ILLINOIS ROUTE 47

FILE NAME = D366825-sht-xs-01_rte47.dgn	USER NAME = rbest	DESIGNED -	REVISED -
		DRAWN -	REVISED -
	PLOT SCALE =	CHECKED -	REVISED -
$MODELNAME$	PLOT DATE = 9/24/2015	DATE -	REVISED -

STATE OF ILLINOIS
DEPARTMENT OF TRANSPORTATION

PROPOSED CROSS SECTIONS

SCALE: | SHEET OF SHEETS | STA. 6686+00.00 TO STA.6687+00.00

F.A. RTE.	SECTION	COUNTY	TOTAL SHEETS	SHEET NO.
326	(109, 110) R	KENDALL	257	59
		CONTRACT NO.		
	ILLINOIS	FED. AID PROJECT		

FINAL SURVEY — NOTE BOOK — NO. — BY — DATE
SURVEYED — PLOTTED — TEMPLATE — AREAS — AREAS CHECKED

ORIGINAL SURVEY — NOTE BOOK — NO. — BY — DATE
SURVEYED — PLOTTED — TEMPLATE — AREAS — AREAS CHECKED

HRG PROJECT NO.: 8800046
HRG PROJ CONTACT: A. SIMMONS
FILE NAME: D366825-sht-xs-01_rte47.dgn
PLOT DRIVER: IL_pdf.DrvPltCfg
PEN TABLE: plotdbl.tbl

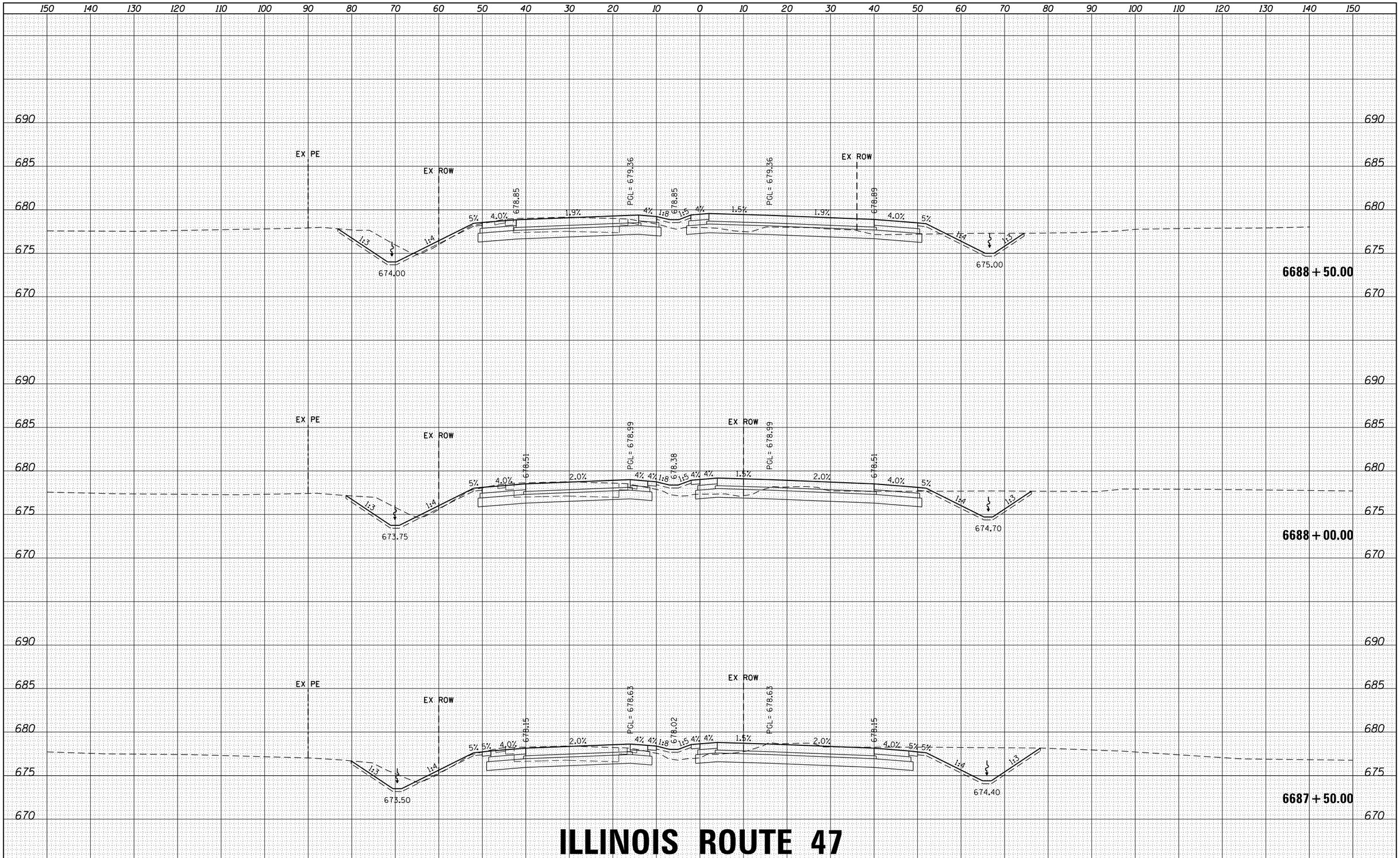

ILLINOIS ROUTE 47

FINAL SURVEY		BY	DATE
NOTE BOOK	SURVEYED		
NO.	PLOTTED		
	TEMPLATE		
	AREAS		
	AREAS CHECKED		

ORIGINAL SURVEY		BY	DATE
NOTE BOOK	SURVEYED		
NO.	PLOTTED		
	TEMPLATE		
	AREAS		
	AREAS CHECKED		

HRG PROJECT NO.: 88100046
HRG PROJ. CONTACT: A. SIMMONS
FILE NAME: D366825-sht-xs-01_rte47.dgn
PLOT DRIVER: IL_pdf_bw.pltcfg
PEN TABLE: plotlabel.tbl

FILE NAME = D366825-sht-xs-01_rte47.dgn	USER NAME = rbest	DESIGNED -	REVISED -
		DRAWN -	REVISED -
	PLOT SCALE =	CHECKED -	REVISED -
$MODELNAME$	PLOT DATE = 9/24/2015	DATE -	REVISED -

STATE OF ILLINOIS
DEPARTMENT OF TRANSPORTATION

PROPOSED CROSS SECTIONS

SCALE: | SHEET OF SHEETS | STA. 6687+50.00 TO STA. 6688+50.00

F.A. RTE.	SECTION	COUNTY	TOTAL SHEETS	SHEET NO.
326	(109, 110) R	KENDALL	257	60

CONTRACT NO.

ILLINOIS FED. AID PROJECT

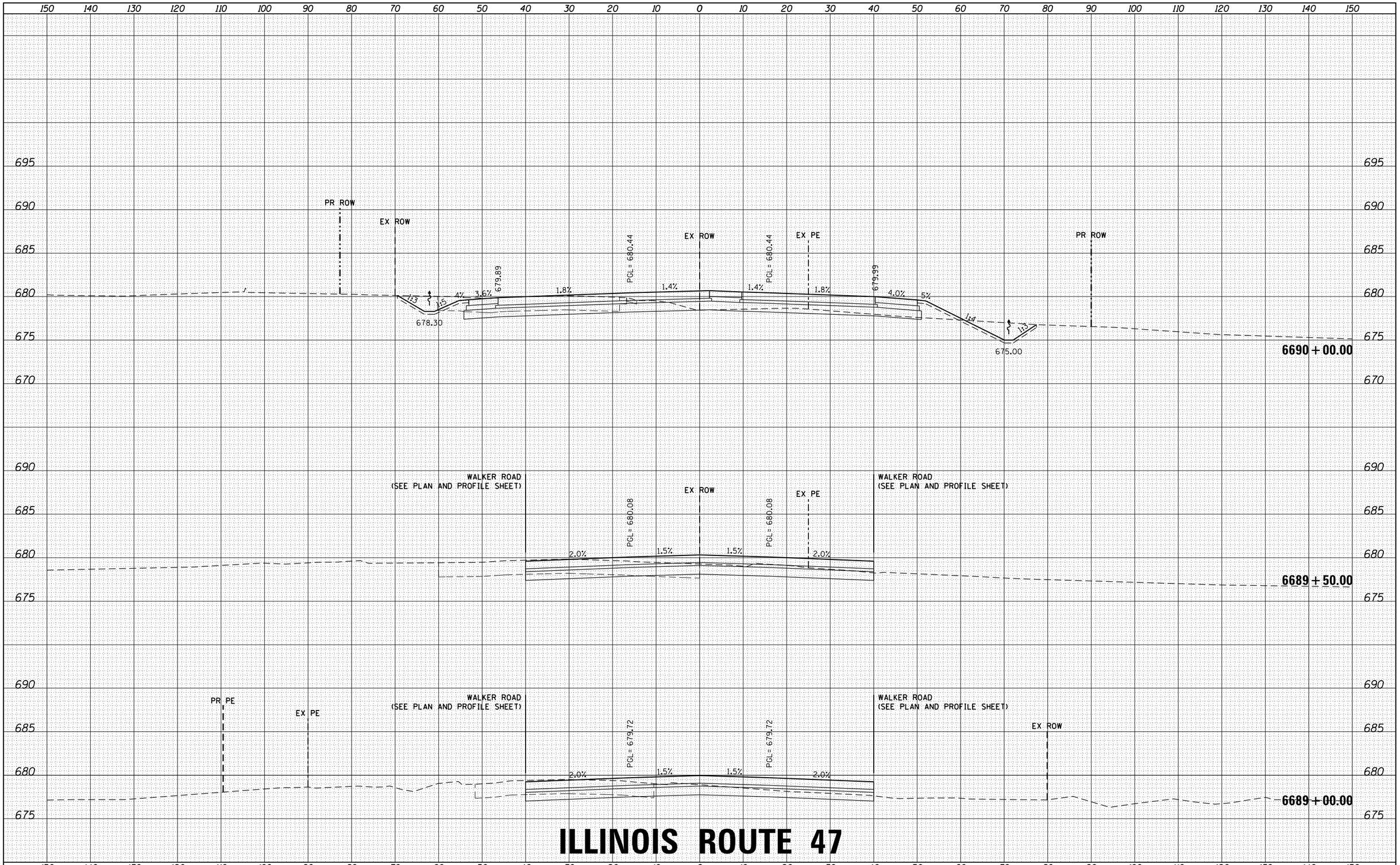

ILLINOIS ROUTE 47

FILE NAME = D366825-sht-xs-01_rte47.dgn	USER NAME = rbest	DESIGNED -	REVISED -
		DRAWN -	REVISED -
	PLOT SCALE =	CHECKED -	REVISED -
$MODELNAME$	PLOT DATE = 9/24/2015	DATE -	REVISED -

STATE OF ILLINOIS
DEPARTMENT OF TRANSPORTATION

PROPOSED CROSS SECTIONS

SCALE: | SHEET OF SHEETS | STA. 6689+00.00 TO STA. 6690+00.00

F.A. RTE.	SECTION	COUNTY	TOTAL SHEETS	SHEET NO.
326	(109, 110) R	KENDALL	257	61
		CONTRACT NO.		
		ILLINOIS	FED. AID PROJECT	

FINAL SURVEY / ORIGINAL SURVEY
NOTE BOOK
NO.
SURVEYED
PLOTTED
TEMPLATE
AREAS
AREAS CHECKED
BY
DATE

HRG PROJECT NO.: 88G0046
HRG PROJ.CONTACT: A. SIMMONS
FILE NAME: D366825-sht-xs-01_rte47.dgn
PLOT DRIVER: IL_pdf.bw.pltcfg
PEN TABLE: plotlabel.tbl

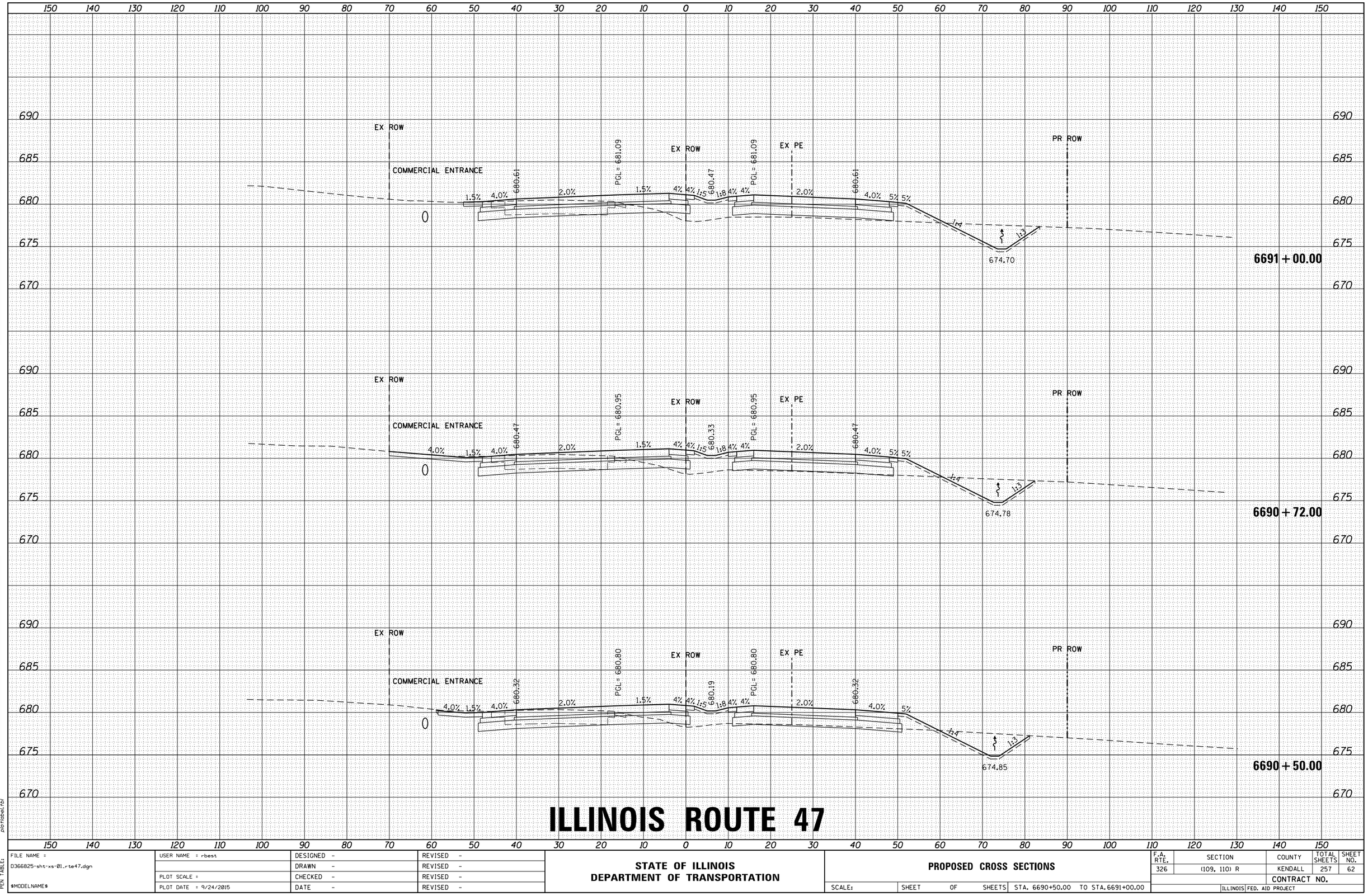

ILLINOIS ROUTE 47

FILE NAME = D366825-sht-xs-01_rte47.dgn	USER NAME = rbest	DESIGNED -	REVISED -
		DRAWN -	REVISED -
	PLOT SCALE =	CHECKED -	REVISED -
$MODELNAME$	PLOT DATE = 9/24/2015	DATE -	REVISED -

STATE OF ILLINOIS
DEPARTMENT OF TRANSPORTATION

PROPOSED CROSS SECTIONS

SCALE: | SHEET OF SHEETS | STA. 6690+50.00 TO STA. 6691+00.00

F.A. RTE.	SECTION	COUNTY	TOTAL SHEETS	SHEET NO.
326	(109, 110) R	KENDALL	257	62
		CONTRACT NO.		
	ILLINOIS FED. AID PROJECT			

FINAL SURVEY — NOTE BOOK — NO. — SURVEYED — PLOTTED — TEMPLATE — AREAS — AREAS CHECKED — BY — DATE

ORIGINAL SURVEY — NOTE BOOK — NO. — SURVEYED — PLOTTED — TEMPLATE — AREAS — AREAS CHECKED — BY — DATE

HRG PROJECT NO.: 88000046
HRG PROJ.CONTACT: A. SIMMONS
FILE NAME: D366825-sht-xs-01_rte47.dgn
PLOT DRIVER: IL_pdf.tbl
PEN TABLE: plotlabel.tbl

FINAL SURVEY	NOTE BOOK	NO.
SURVEYED		
PLOTTED		
TEMPLATE		
AREAS		
AREAS CHECKED		

BY	DATE

ORIGINAL SURVEY	NOTE BOOK	NO.
SURVEYED		
PLOTTED		
TEMPLATE		
AREAS		
AREAS CHECKED		

BY	DATE

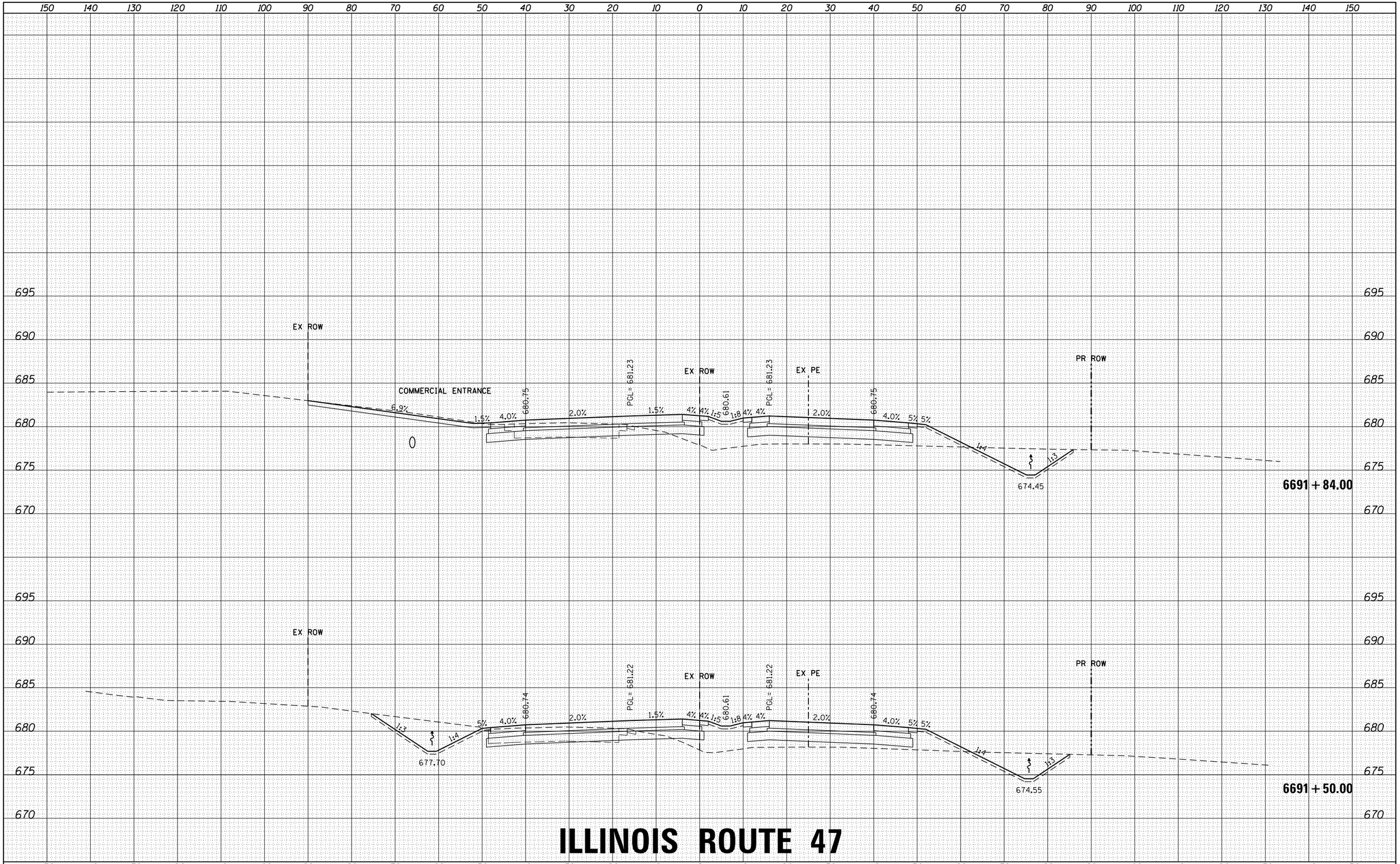

ILLINOIS ROUTE 47

FILE NAME = D366825-sht-xs-01_rte47.dgn	USER NAME = rbest	DESIGNED -	REVISED -
		DRAWN -	REVISED -
	PLOT SCALE =	CHECKED -	REVISED -
$MODELNAME$	PLOT DATE = 9/24/2015	DATE -	REVISED -

STATE OF ILLINOIS
DEPARTMENT OF TRANSPORTATION

PROPOSED CROSS SECTIONS

SCALE: | SHEET OF SHEETS | STA. 6691+50.00 TO STA. 6691+84.00

F.A. RTE.	SECTION	COUNTY	TOTAL SHEETS	SHEET NO.
326	(109, 110) R	KENDALL	257	63
		CONTRACT NO.		
		ILLINOIS FED. AID PROJECT		

HRG PROJECT NO.: 88000046
HRG PROJ. CONTACT: A. SIMMONS
FILE NAME: D366825-sht-xs-01_rte47.dgn
PLOT DRIVER: IL_pdf_bw.pltcfg
PEN TABLE: plotlabel.tbl

FINAL SURVEY	NOTE BOOK	NO.	BY	DATE
SURVEYED				
PLOTTED				
TEMPLATE				
AREAS				
AREAS CHECKED				

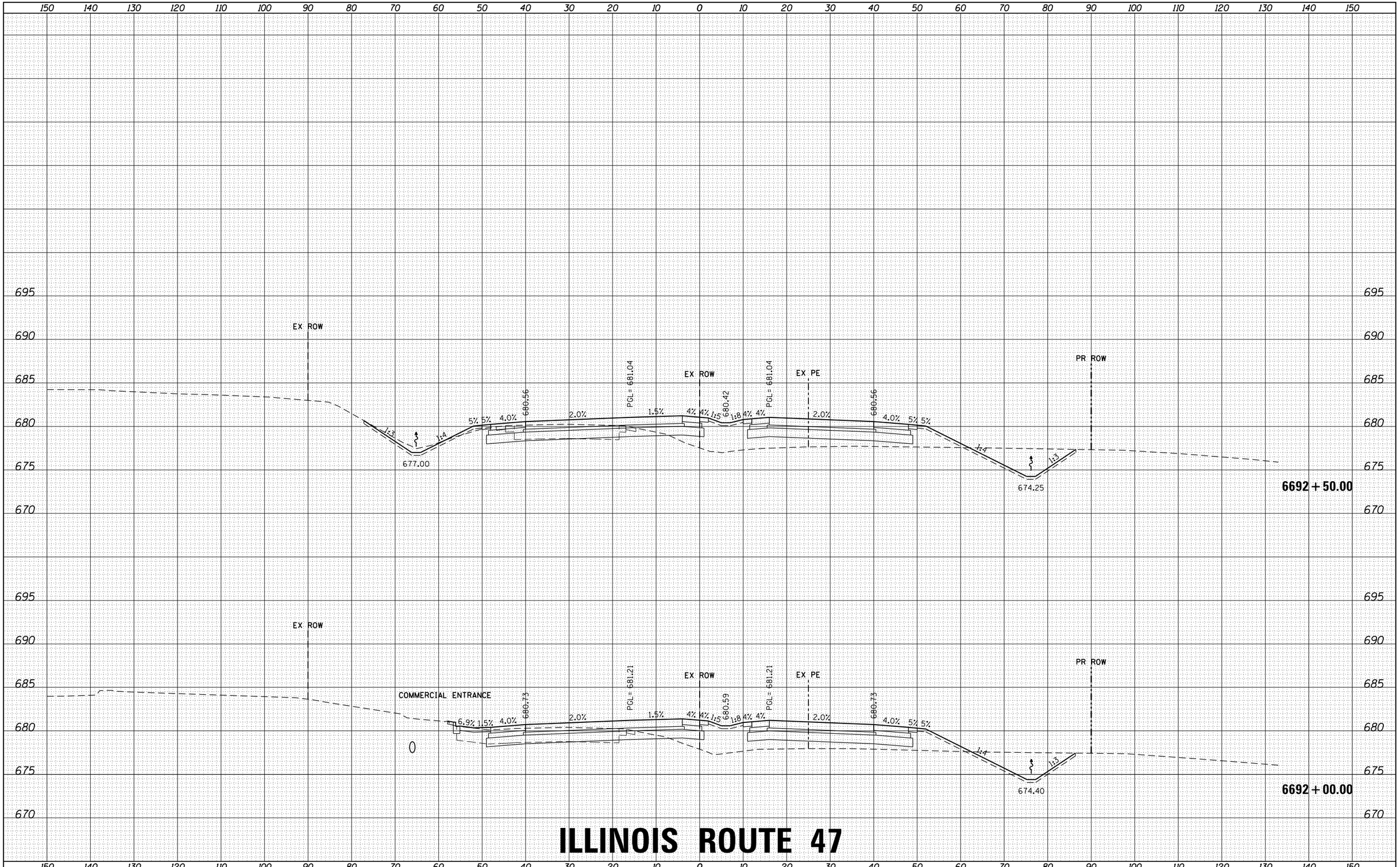

ILLINOIS ROUTE 47

ORIGINAL SURVEY	NOTE BOOK	NO.	BY	DATE
SURVEYED				
PLOTTED				
TEMPLATE				
AREAS				
AREAS CHECKED				

HRG PROJECT NO.: 88000046
HRG PROJ. CONTACT: A. SIMMONS
FILE NAME: D366825-sht-xs-01_rte47.dgn
PLOT DRIVER: IL_pdf_bw.pltcfg
PEN TABLE: plotlabel.tbl

FILE NAME = D366825-sht-xs-01_rte47.dgn	USER NAME = rbest	DESIGNED -	REVISED -
		DRAWN -	REVISED -
	PLOT SCALE =	CHECKED -	REVISED -
$MODELNAME$	PLOT DATE = 9/24/2015	DATE -	REVISED -

STATE OF ILLINOIS
DEPARTMENT OF TRANSPORTATION

PROPOSED CROSS SECTIONS

SCALE: | SHEET OF SHEETS | STA. 6692+00.00 TO STA. 6692+50.00

F.A. RTE.	SECTION	COUNTY	TOTAL SHEETS	SHEET NO.
326	(109, 110) R	KENDALL	257	64
		CONTRACT NO.		
		ILLINOIS FED. AID PROJECT		

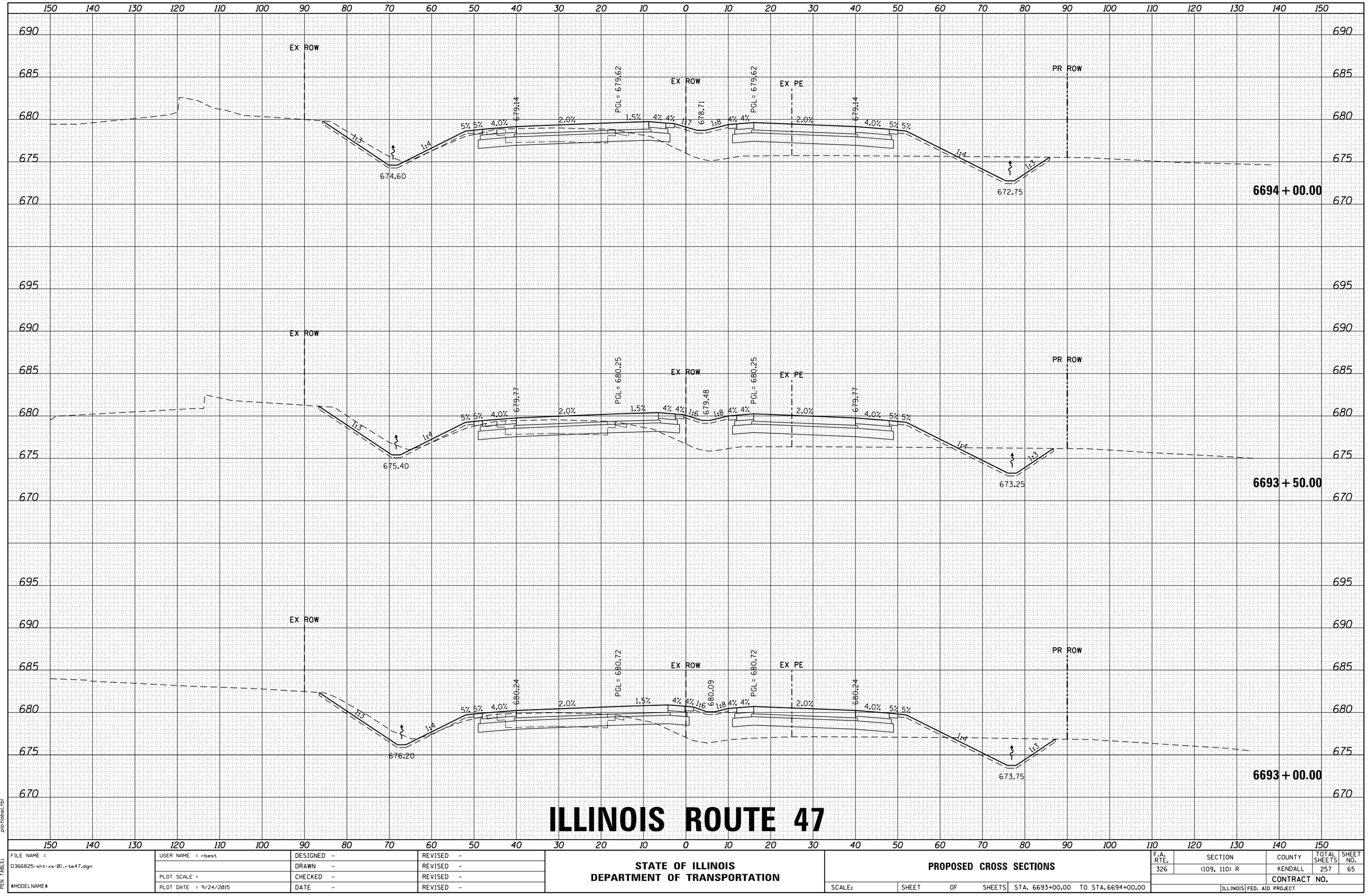

ILLINOIS ROUTE 47

FILE NAME = D366825-sht-xs-01_rte47.dgn $MODELNAME$	USER NAME = rbest	DESIGNED -	REVISED -
		DRAWN -	REVISED -
	PLOT SCALE =	CHECKED -	REVISED -
	PLOT DATE = 9/24/2015	DATE -	REVISED -

STATE OF ILLINOIS
DEPARTMENT OF TRANSPORTATION

PROPOSED CROSS SECTIONS

SCALE: | SHEET OF SHEETS | STA. 6693+00.00 TO STA.6694+00.00

F.A. RTE.	SECTION	COUNTY	TOTAL SHEETS	SHEET NO.
326	(109, 110) R	KENDALL	257	65
		CONTRACT NO.		
	ILLINOIS	FED. AID PROJECT		

FINAL SURVEY — NOTE BOOK — NO. — BY — DATE
SURVEYED — PLOTTED — TEMPLATE — AREAS — AREAS CHECKED

ORIGINAL SURVEY — NOTE BOOK — NO. — BY — DATE
SURVEYED — PLOTTED — TEMPLATE — AREAS — AREAS CHECKED

HRG PROJECT NO.: 8800046
HRG PROJ.CONTACT: A. SIMMONS
FILE NAME: D366825-sht-xs-01_rte47.dgn
PLOT DRIVER: IL_pdf_bw.pltcfg
PEN TABLE: plotlabel.tbl

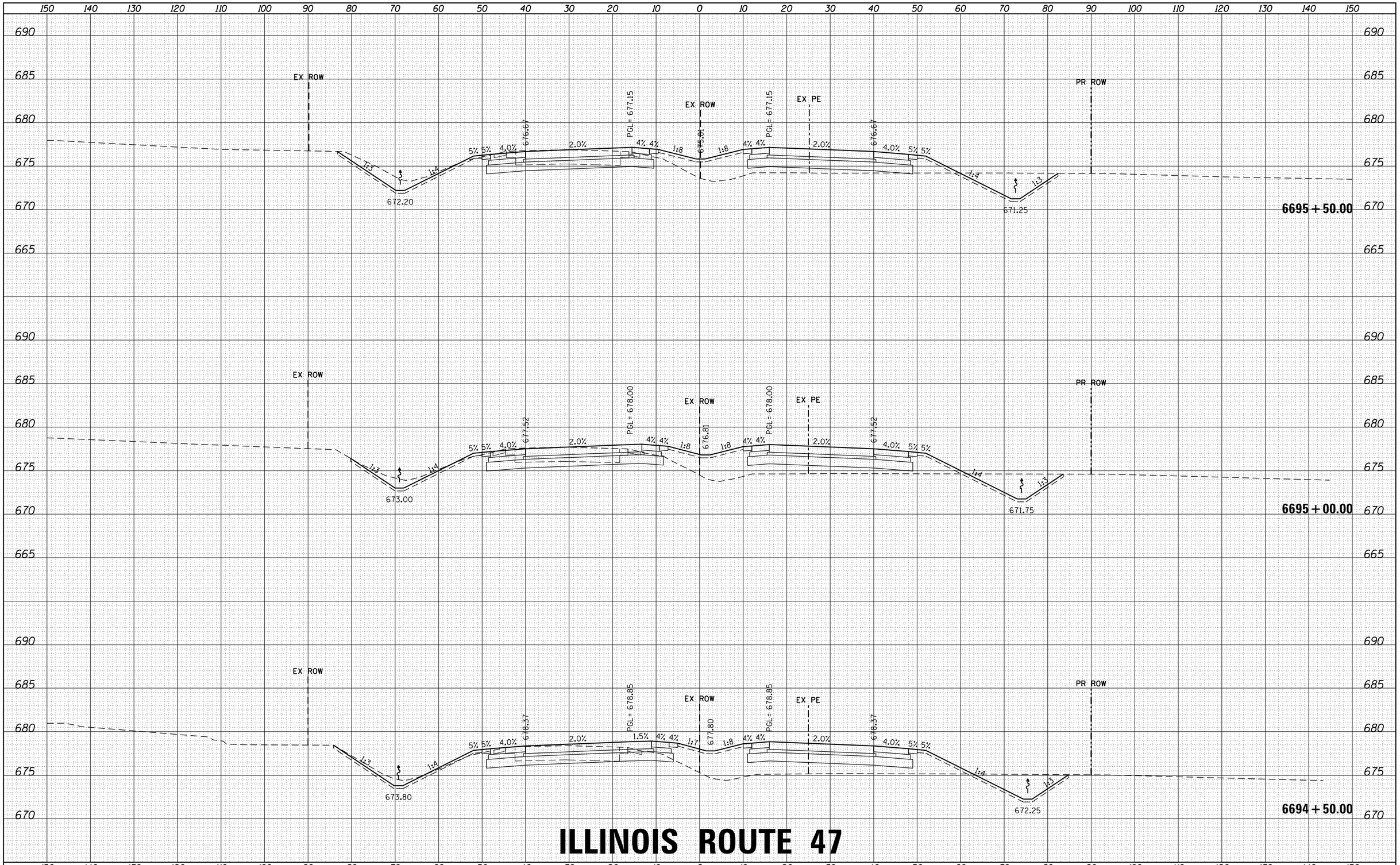

ILLINOIS ROUTE 47

FINAL SURVEY	NOTE BOOK	NO.	BY	DATE
SURVEYED				
PLOTTED				
TEMPLATE				
AREAS				
AREAS CHECKED				

ORIGINAL SURVEY	NOTE BOOK	NO.	BY	DATE
SURVEYED				
PLOTTED				
TEMPLATE				
AREAS				
AREAS CHECKED				

HRG PROJECT NO.: 88000046
HRG PROJ. CONTACT: A. SIMMONS
FILE NAME: D366825-sht-xs-01_rte47.dgn
PLOT DRIVER: IL_pdf_bw.pltcfg
PEN TABLE: platlabel.tbl

FILE NAME = D366825-sht-xs-01_rte47.dgn	USER NAME = rbest	DESIGNED -	REVISED -
		DRAWN -	REVISED -
	PLOT SCALE =	CHECKED -	REVISED -
$MODELNAME$	PLOT DATE = 9/24/2015	DATE -	REVISED -

STATE OF ILLINOIS
DEPARTMENT OF TRANSPORTATION

PROPOSED CROSS SECTIONS

SCALE: | SHEET OF SHEETS | STA. 6694+50.00 TO STA. 6695+50.00

F.A. RTE.	SECTION	COUNTY	TOTAL SHEETS	SHEET NO.
326	(109, 110) R	KENDALL	257	66
		CONTRACT NO.		
		ILLINOIS FED. AID PROJECT		

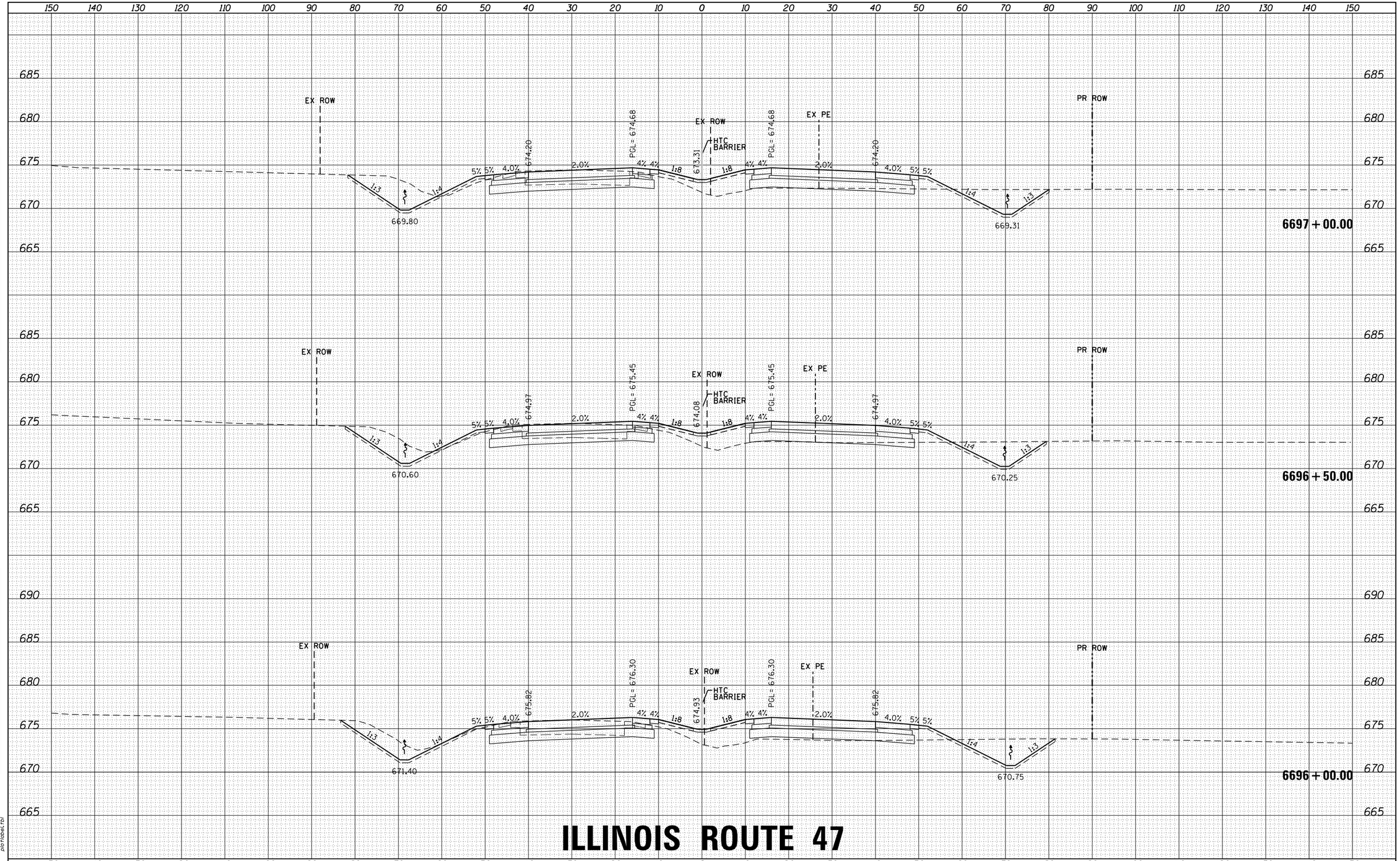

ILLINOIS ROUTE 47

FILE NAME = D366825-sht-xs-01_rte47.dgn	USER NAME = rbest	DESIGNED -	REVISED -
		DRAWN -	REVISED -
	PLOT SCALE =	CHECKED -	REVISED -
$MODELNAME$	PLOT DATE = 9/24/2015	DATE -	REVISED -

STATE OF ILLINOIS
DEPARTMENT OF TRANSPORTATION

PROPOSED CROSS SECTIONS

SCALE: | SHEET OF SHEETS | STA. 6696+00.00 TO STA. 6697+00.00

F.A. RTE.	SECTION	COUNTY	TOTAL SHEETS	SHEET NO.
326	(109, 110) R	KENDALL	257	67
		CONTRACT NO.		
		ILLINOIS FED. AID PROJECT		

FINAL SURVEY — NOTE BOOK — NO. — SURVEYED — PLOTTED — TEMPLATE — AREAS — AREAS CHECKED — BY — DATE

ORIGINAL SURVEY — NOTE BOOK — NO. — SURVEYED — PLOTTED — TEMPLATE — AREAS — AREAS CHECKED — BY — DATE

HRG PROJECT NO.: 88000046
HRG PROJ. CONTACT: A. SIMMONS
FILE NAME: D366825-sht-xs-01_rte47.dgn
PLOT DRIVER: IL_pdf_bw.plotcfg
PEN TABLE: plotlabel.tbl

ILLINOIS ROUTE 47

FILE NAME = D366825-sht-xs-01_rte47.dgn	USER NAME = rbest	DESIGNED -	REVISED -
		DRAWN -	REVISED -
	PLOT SCALE =	CHECKED -	REVISED -
$MODELNAME$	PLOT DATE = 9/24/2015	DATE -	REVISED -

STATE OF ILLINOIS
DEPARTMENT OF TRANSPORTATION

PROPOSED CROSS SECTIONS

SCALE: | SHEET OF SHEETS | STA. 6697+50.00 TO STA. 6698+50.00

F.A. RTE.	SECTION	COUNTY	TOTAL SHEETS	SHEET NO.
326	(109, 110) R	KENDALL	257	68
		CONTRACT NO.		
	ILLINOIS	FED. AID PROJECT		

FINAL SURVEY / ORIGINAL SURVEY — NOTE BOOK — NO. — SURVEYED — PLOTTED — TEMPLATE — AREAS — AREAS CHECKED — BY — DATE

HRG PROJECT NO.: 88G0046
HRG PROJ.CONTACT: A. SIMMONS
FILE NAME: D366825-sht-xs-01_rte47.dgn
PLOT DRIVER: IL_pdf_bw.plrcfg
PEN TABLE: plotlabel.tbl

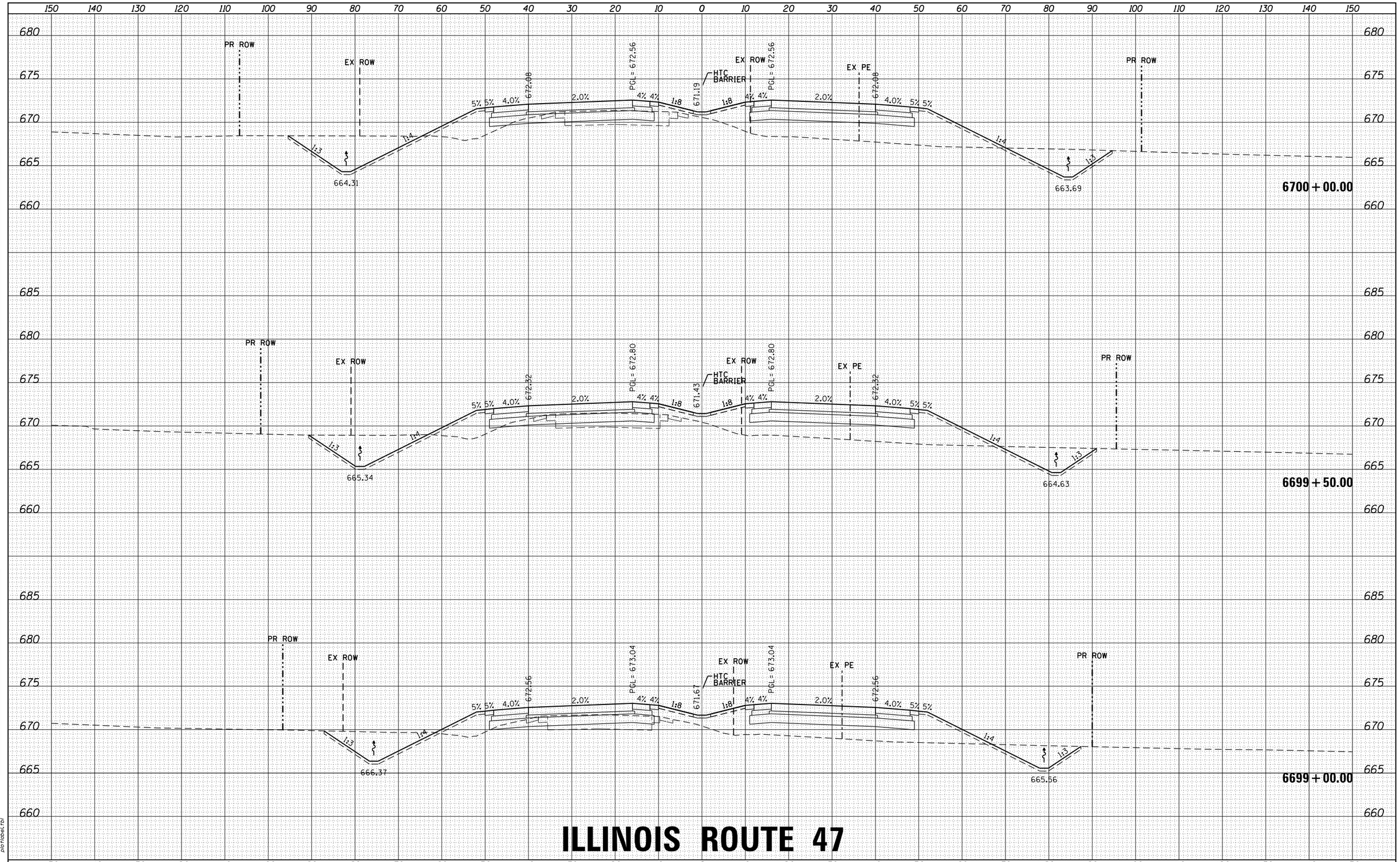

ILLINOIS ROUTE 47

FILE NAME = D366825-sht-xs-01_rte47.dgn	USER NAME = rbest	DESIGNED -	REVISED -
		DRAWN -	REVISED -
	PLOT SCALE =	CHECKED -	REVISED -
$MODELNAME$	PLOT DATE = 9/24/2015	DATE -	REVISED -

STATE OF ILLINOIS
DEPARTMENT OF TRANSPORTATION

PROPOSED CROSS SECTIONS

SCALE: | SHEET OF SHEETS | STA. 6699+00.00 TO STA. 6700+00.00

F.A. RTE.	SECTION	COUNTY	TOTAL SHEETS	SHEET NO.
326	(109, 110) R	KENDALL	257	69
		CONTRACT NO.		
	ILLINOIS FED. AID PROJECT			

FINAL SURVEY — NOTE BOOK — NO. — BY — DATE
SURVEYED — PLOTTED — TEMPLATE — AREAS — AREAS CHECKED

ORIGINAL SURVEY — NOTE BOOK — NO. — BY — DATE
SURVEYED — PLOTTED — TEMPLATE — AREAS — AREAS CHECKED

HRG PROJECT NO.: 88000046
HRG PROJ. CONTACT: A. SIMMONS
FILE NAME: D366825-sht-xs-01_rte47.dgn
PLOT DRIVER: IL_pdf_bw.plotcfg
PEN TABLE: plotlabel.tbl

FINAL SURVEY	NOTE BOOK	BY	DATE
	SURVEYED		
	PLOTTED		
	TEMPLATE		
	AREAS		
NO.	AREAS CHECKED		

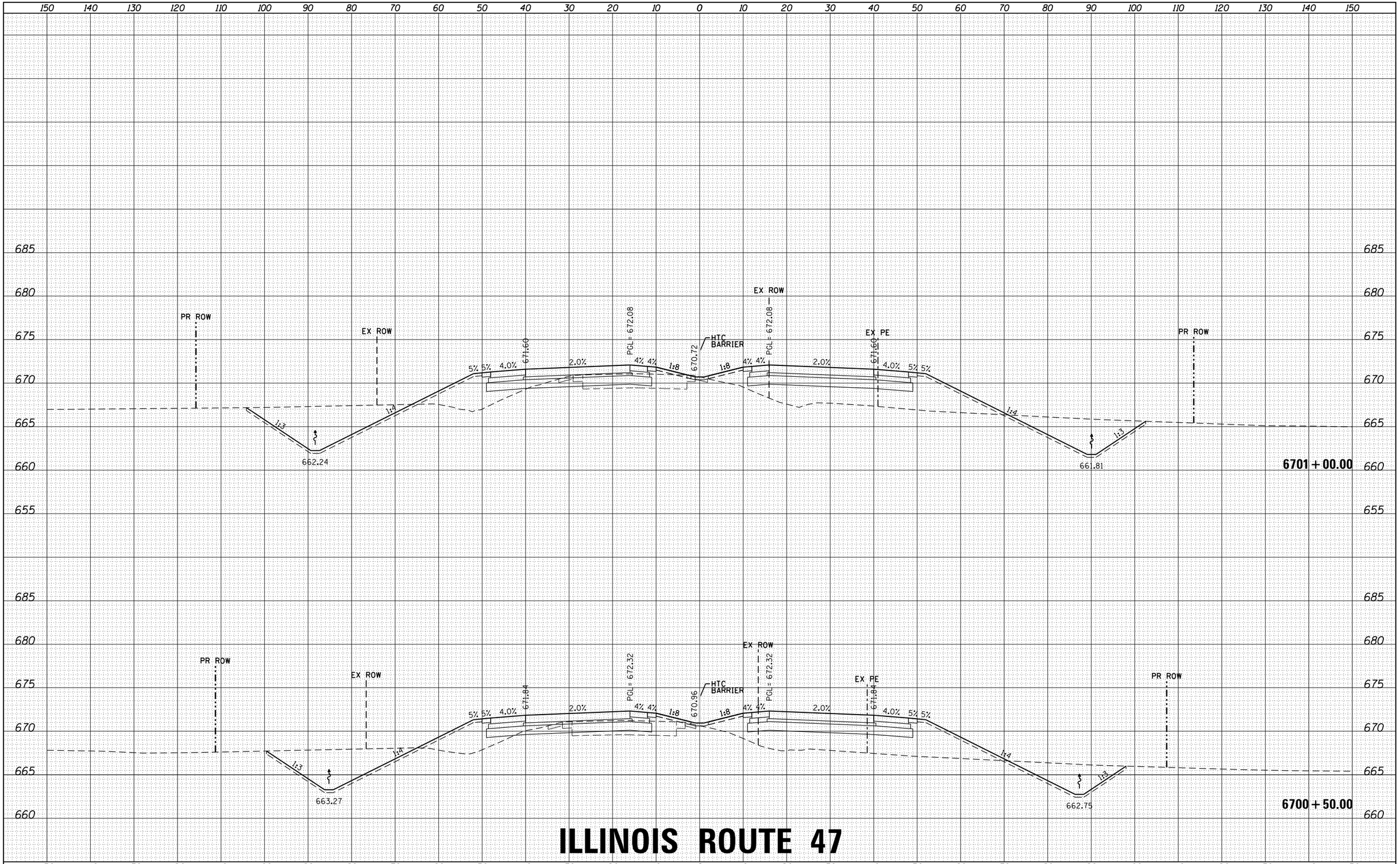

ORIGINAL SURVEY	NOTE BOOK	BY	DATE
	SURVEYED		
	PLOTTED		
	TEMPLATE		
	AREAS		
NO.	AREAS CHECKED		

ILLINOIS ROUTE 47

HRG PROJECT NO.: 88000046
HRG PROJ. CONTACT: A. SIMMONS
FILE NAME: D366825-sht-xs-01_rte47.dgn
PLOT DRAWER: IL_pdf_bw.plotcfg
PEN TABLE: plotlabel.tbl

FILE NAME = D366825-sht-xs-01_rte47.dgn	USER NAME = rbest	DESIGNED -	REVISED -
		DRAWN -	REVISED -
	PLOT SCALE =	CHECKED -	REVISED -
$MODELNAME$	PLOT DATE = 9/24/2015	DATE -	REVISED -

STATE OF ILLINOIS
DEPARTMENT OF TRANSPORTATION

PROPOSED CROSS SECTIONS

SCALE: | SHEET OF SHEETS | STA. 6700+50.00 TO STA. 6701+00.00

F.A. RTE.	SECTION	COUNTY	TOTAL SHEETS	SHEET NO.
326	(109, 110) R	KENDALL	257	70
		CONTRACT NO.		
	ILLINOIS FED. AID PROJECT			

FINAL SURVEY	NOTE BOOK	NO.	BY	DATE
SURVEYED				
PLOTTED				
TEMPLATE				
AREAS				
AREAS CHECKED				

ORIGINAL SURVEY	NOTE BOOK	NO.	BY	DATE
SURVEYED				
PLOTTED				
TEMPLATE				
AREAS				
AREAS CHECKED				

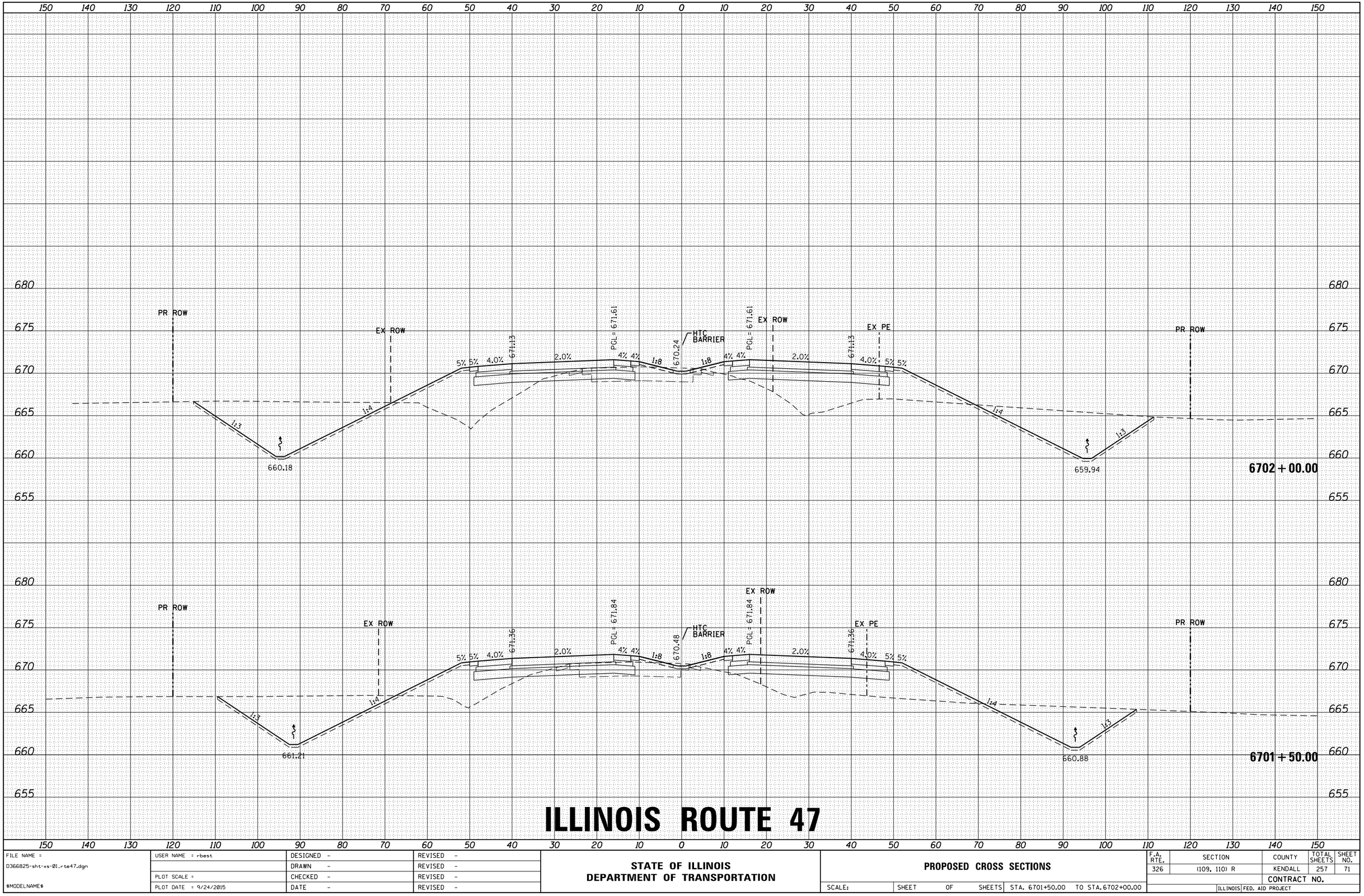

ILLINOIS ROUTE 47

HRG PROJECT NO.: 88000046
HRG PROJ. CONTACT: A. SIMMONS
FILE NAME: D366825-sht-xs-01_rte47.dgn
PLOT DRIVER: IL_pdf_bw.plotcfg
PEN TABLE: plotlabel.tbl

FILE NAME = D366825-sht-xs-01_rte47.dgn	USER NAME = rbest	DESIGNED -	REVISED -
		DRAWN -	REVISED -
$MODELNAME$	PLOT SCALE =	CHECKED -	REVISED -
	PLOT DATE = 9/24/2015	DATE -	REVISED -

STATE OF ILLINOIS
DEPARTMENT OF TRANSPORTATION

PROPOSED CROSS SECTIONS

SCALE: | SHEET OF SHEETS | STA. 6701+50.00 TO STA. 6702+00.00

F.A. RTE.	SECTION	COUNTY	TOTAL SHEETS	SHEET NO.
326	(109, 110) R	KENDALL	257	71
		CONTRACT NO.		
	ILLINOIS FED. AID PROJECT			

FINAL SURVEY	NOTE BOOK	NO.	BY	DATE
SURVEYED				
PLOTTED				
TEMPLATE				
AREAS				
AREAS CHECKED				

ORIGINAL SURVEY	NOTE BOOK	NO.	BY	DATE
SURVEYED				
PLOTTED				
TEMPLATE				
AREAS				
AREAS CHECKED				

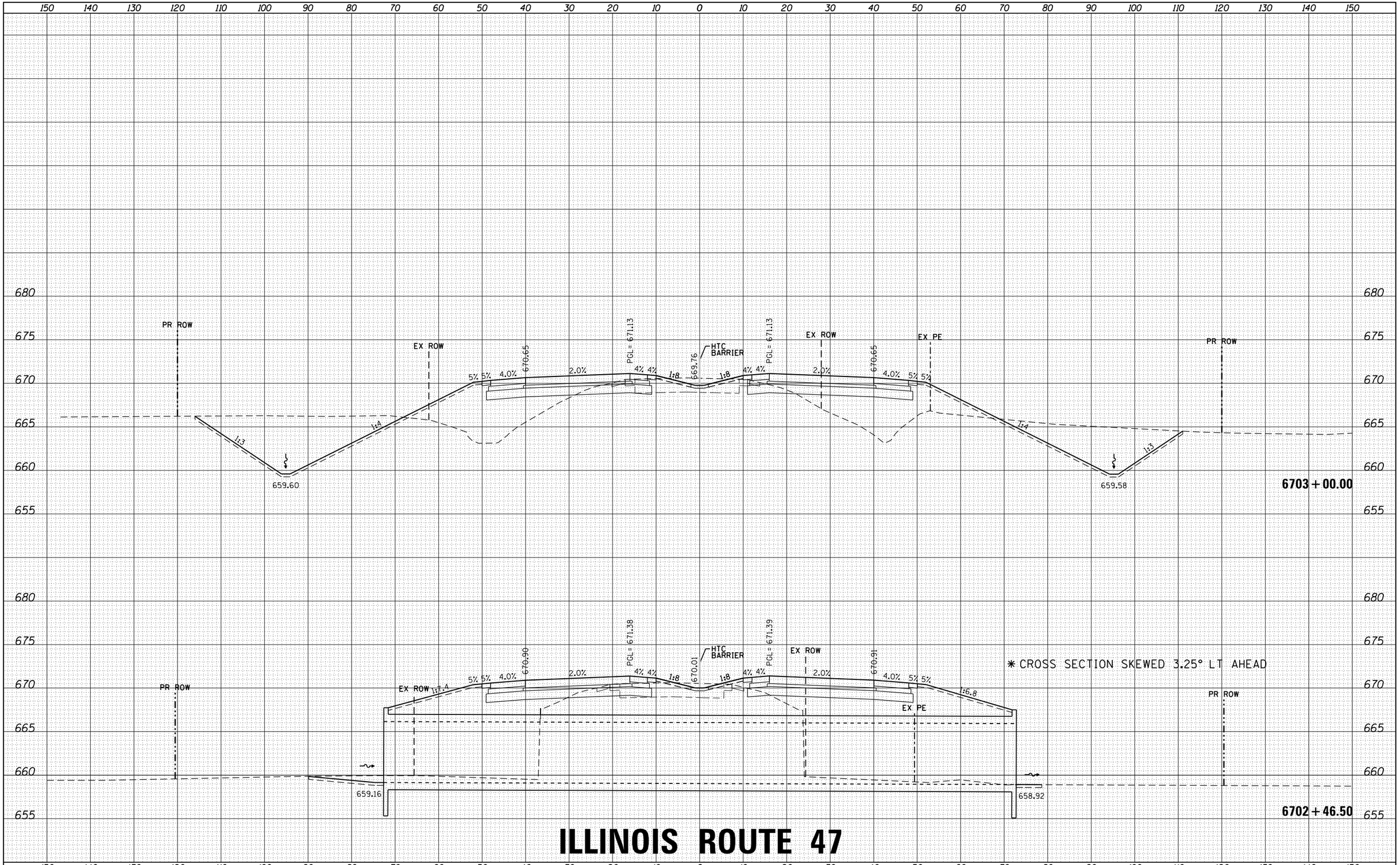

ILLINOIS ROUTE 47

FILE NAME = D366825-sht-xs-01_rte47.dgn	USER NAME = rbest	DESIGNED -	REVISED -
		DRAWN -	REVISED -
	PLOT SCALE =	CHECKED -	REVISED -
$MODELNAME$	PLOT DATE = 9/24/2015	DATE -	REVISED -

STATE OF ILLINOIS
DEPARTMENT OF TRANSPORTATION

PROPOSED CROSS SECTIONS

SCALE: | SHEET OF SHEETS | STA. 6702+46.50 TO STA. 6703+00.00

F.A. RTE.	SECTION	COUNTY	TOTAL SHEETS	SHEET NO.
326	(109, 110) R	KENDALL	257	72
		CONTRACT NO.		
		ILLINOIS FED. AID PROJECT		

HRG PROJECT NO.: 88000046
HRG PROJ. CONTACT: A. SIMMONS
FILE NAME: D366825-sht-xs-01_rte47.dgn
PLOT DRIVER: IL_pdf_bw.plotcfg
PEN TABLE: plotlabel.tbl

FINAL SURVEY	NOTE BOOK	NO.
SURVEYED		
PLOTTED		
TEMPLATE		
AREAS		
AREAS CHECKED		

BY	DATE

ORIGINAL SURVEY	NOTE BOOK	NO.
SURVEYED		
PLOTTED		
TEMPLATE		
AREAS		
AREAS CHECKED		

BY	DATE

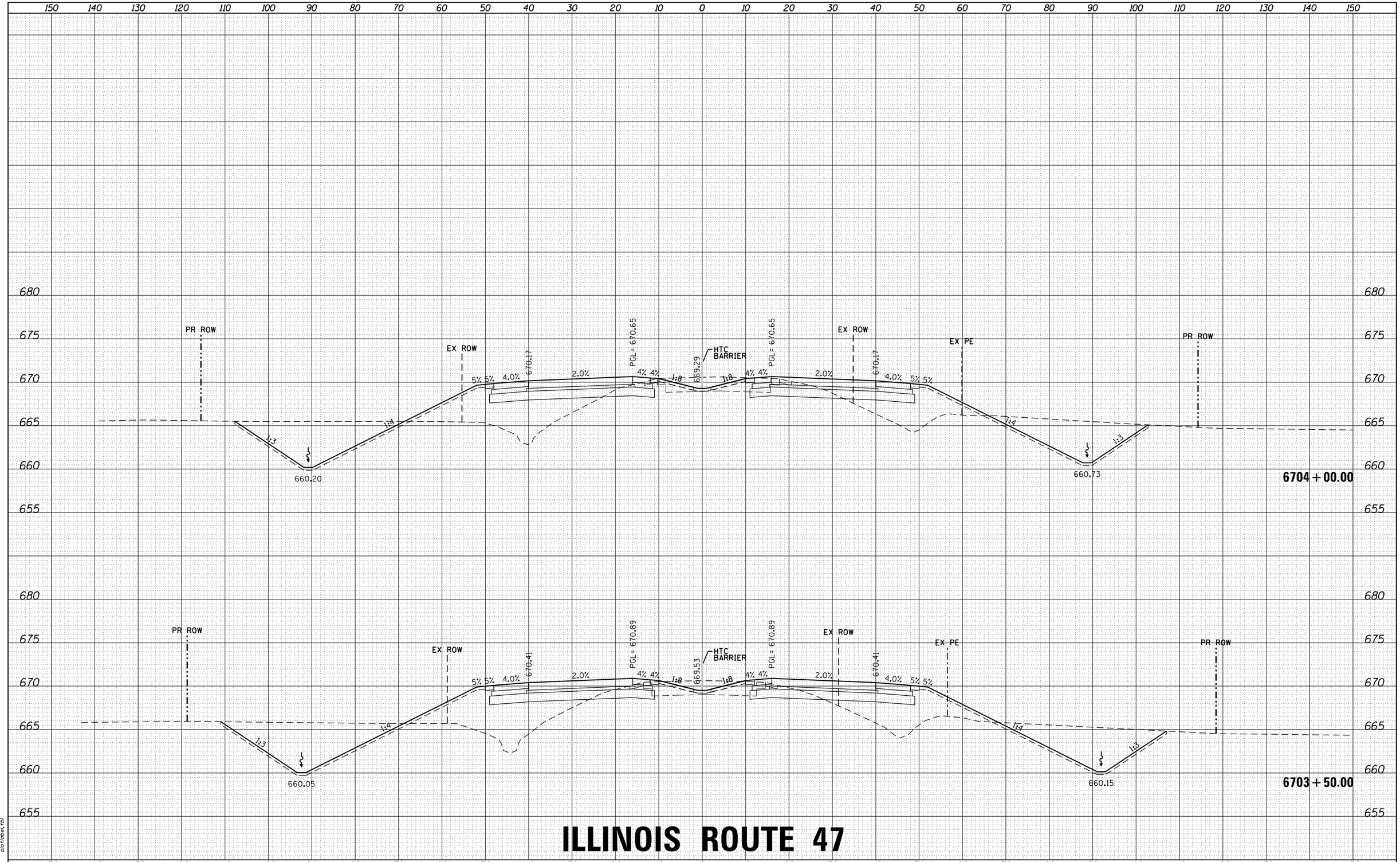

ILLINOIS ROUTE 47

FILE NAME = D366825-sht-xs-01_rte47.dgn	USER NAME = rbest	DESIGNED -	REVISED -
		DRAWN -	REVISED -
	PLOT SCALE =	CHECKED -	REVISED -
$MODELNAME$	PLOT DATE = 9/24/2015	DATE -	REVISED -

STATE OF ILLINOIS
DEPARTMENT OF TRANSPORTATION

PROPOSED CROSS SECTIONS

SCALE: | SHEET OF SHEETS | STA. 6703+50.00 TO STA. 6704+00.00

F.A. RTE.	SECTION	COUNTY	TOTAL SHEETS	SHEET NO.
326	(109, 110) R	KENDALL	257	73
		CONTRACT NO.		
	ILLINOIS FED. AID PROJECT			

HRG PROJECT NO.: 88000046
HRG PROJ. CONTACT: A. SIMMONS
FILE NAME: D366825-sht-xs-01_rte47.dgn
PLOT DRIVER: IL_pdf_bw.plotcfg
PEN TABLE: plotlabel.tbl

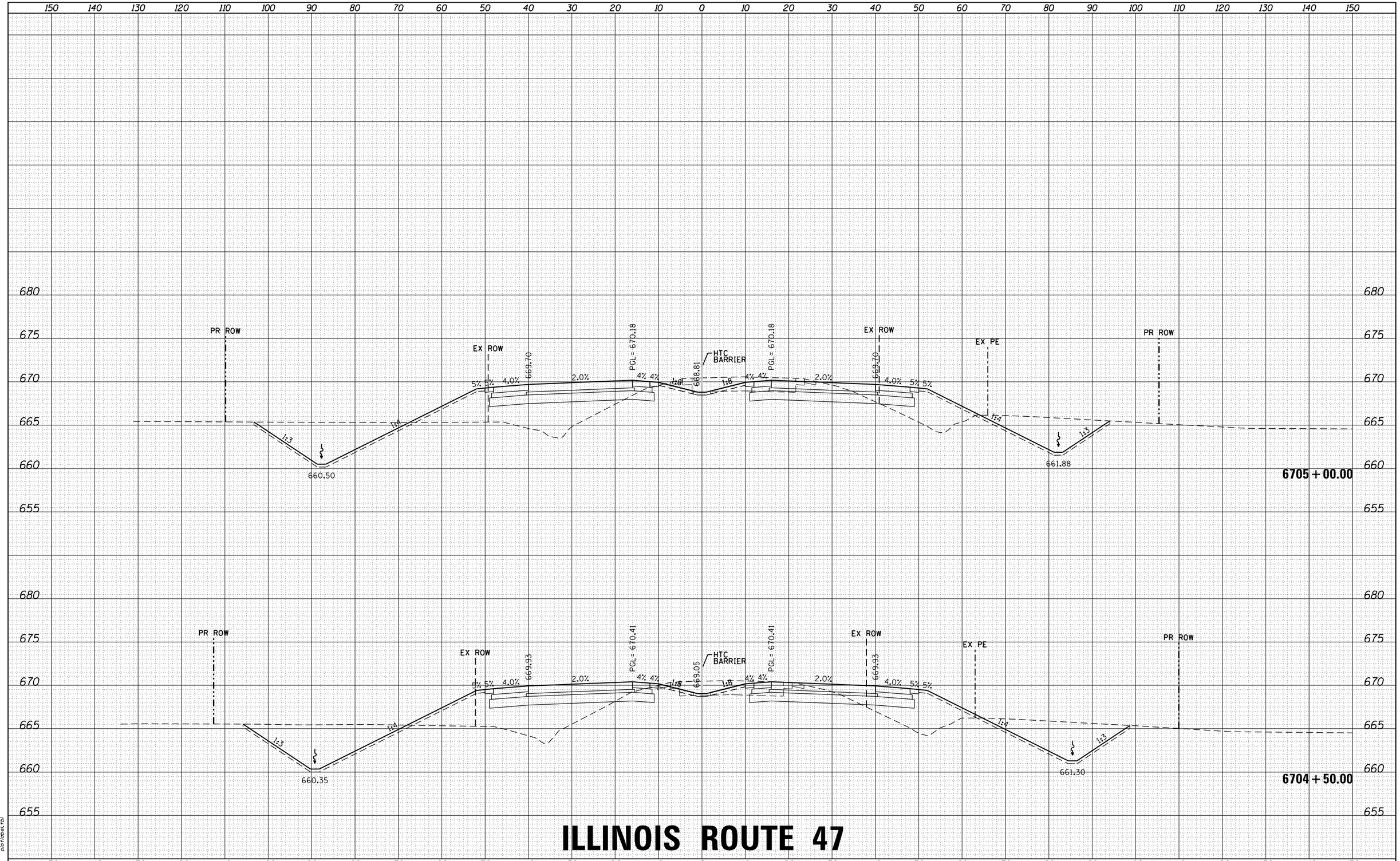

ILLINOIS ROUTE 47

FILE NAME = D366825-sht-xs-01_rte47.dgn	USER NAME = rbest	DESIGNED -	REVISED -
		DRAWN -	REVISED -
	PLOT SCALE =	CHECKED -	REVISED -
$MODELNAME$	PLOT DATE = 9/24/2015	DATE -	REVISED -

STATE OF ILLINOIS
DEPARTMENT OF TRANSPORTATION

PROPOSED CROSS SECTIONS

SCALE: | SHEET OF SHEETS | STA. 6704+50.00 TO STA. 6705+00.00

F.A. RTE.	SECTION	COUNTY	TOTAL SHEETS	SHEET NO.
326	(109, 110) R	KENDALL	257	74
		CONTRACT NO.		
		ILLINOIS FED. AID PROJECT		

FINAL SURVEY — NOTE BOOK — NO. — BY — DATE
SURVEYED — PLOTTED — TEMPLATE — AREAS — AREAS CHECKED

ORIGINAL SURVEY — NOTE BOOK — NO. — BY — DATE
SURVEYED — PLOTTED — TEMPLATE — AREAS — AREAS CHECKED

HRG PROJECT NO.: 88000046
HRG PROJ. CONTACT: A. SIMMONS
FILE NAME: D366825-sht-xs-01_rte47.dgn
PLOT DRIVER: IL_pdf_bw.plotcfg
PEN TABLE: plotlabel.tbl

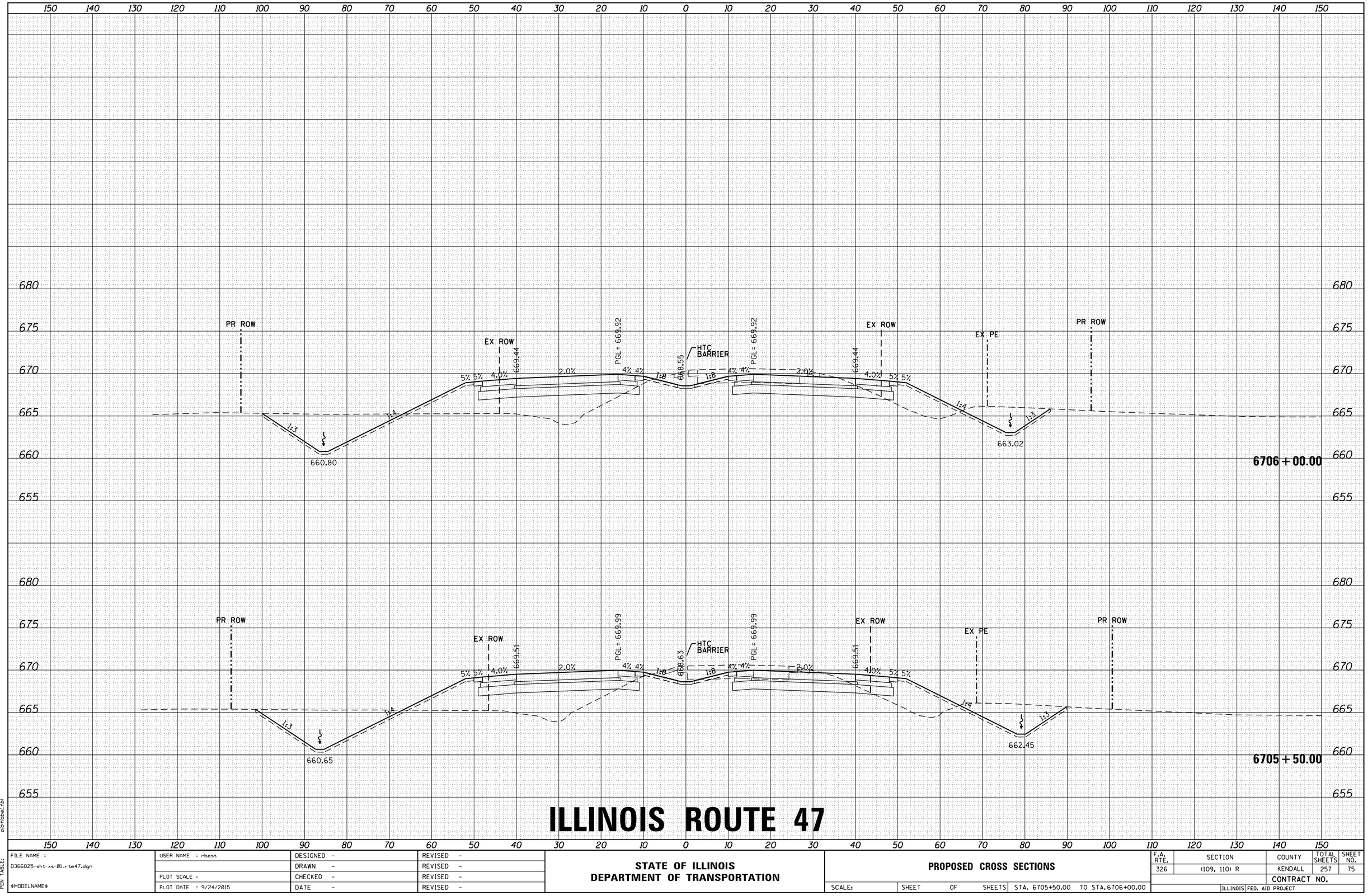

ORIGINAL SURVEY	BY	DATE
SURVEYED		
PLOTTED		
TEMPLATE		
NOTE BOOK		
AREAS		
NO.	AREAS CHECKED	

FINAL SURVEY	BY	DATE
SURVEYED		
PLOTTED		
TEMPLATE		
NOTE BOOK		
AREAS		
NO.	AREAS CHECKED	

HRG PROJECT NO.: 88000046
HRG PROJ. CONTACT: A. SIMMONS
FILE NAME: D366825-sht-xs-01_rte47.dgn
PLOT DRIVER: IL_pdf_bw.ptcfg
PEN TABLE: plotlabel.tbl

FILE NAME = D366825-sht-xs-01_rte47.dgn	USER NAME = rbest	DESIGNED -	REVISED -
		DRAWN -	REVISED -
$MODELNAME$	PLOT SCALE =	CHECKED -	REVISED -
	PLOT DATE = 9/24/2015	DATE -	REVISED -

STATE OF ILLINOIS
DEPARTMENT OF TRANSPORTATION

PROPOSED CROSS SECTIONS

SCALE: | SHEET OF SHEETS | STA. 6705+50.00 TO STA. 6706+00.00

F.A. RTE.	SECTION	COUNTY	TOTAL SHEETS	SHEET NO.
326	(109, 110) R	KENDALL	257	75
		CONTRACT NO.		
	ILLINOIS FED. AID PROJECT			

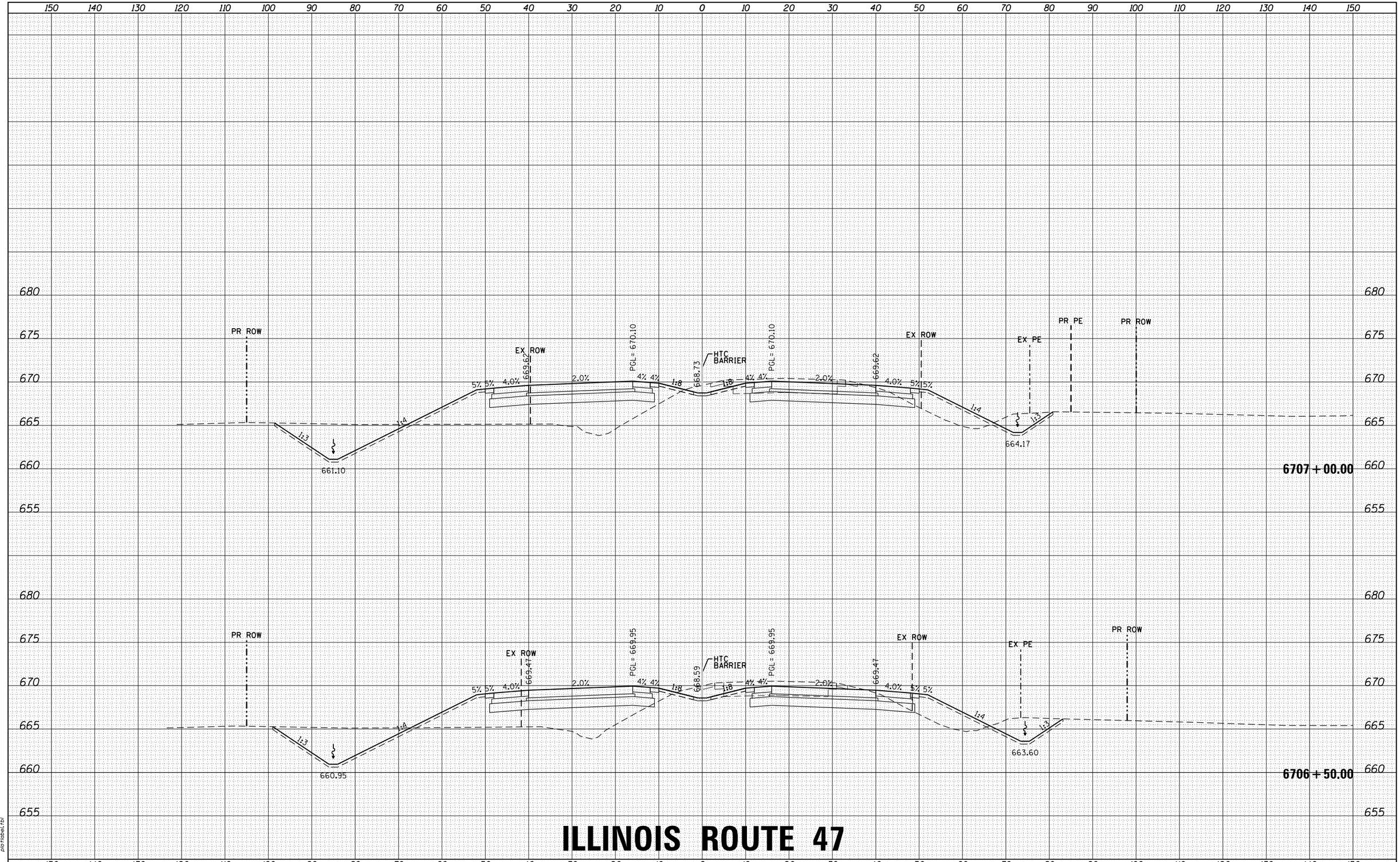

ILLINOIS ROUTE 47

FILE NAME = D366825-sht-xs-01_rte47.dgn	USER NAME = rbest	DESIGNED -	REVISED -	STATE OF ILLINOIS DEPARTMENT OF TRANSPORTATION	PROPOSED CROSS SECTIONS
		DRAWN -	REVISED -		
	PLOT SCALE =	CHECKED -	REVISED -		
$MODELNAME$	PLOT DATE = 9/24/2015	DATE -	REVISED -		SCALE: SHEET OF SHEETS STA. 6706+50.00 TO STA. 6707+00.00

F.A. RTE.	SECTION	COUNTY	TOTAL SHEETS	SHEET NO.
326	(109, 110) R	KENDALL	257	76
		CONTRACT NO.		
	ILLINOIS FED. AID PROJECT			

FINAL SURVEY — NOTE BOOK — NO. — SURVEYED — PLOTTED — TEMPLATE — AREAS — AREAS CHECKED — BY — DATE

ORIGINAL SURVEY — NOTE BOOK — NO. — SURVEYED — PLOTTED — TEMPLATE — AREAS — AREAS CHECKED — BY — DATE

HRG PROJECT NO.: 88000046
HRG PROJ. CONTACT: A. SIMMONS
FILE NAME: D366825-sht-xs-01_rte47.dgn
PLOT DRIVER: IL_pdf_bw.pltcfg
PEN TABLE: plotlabel.tbl

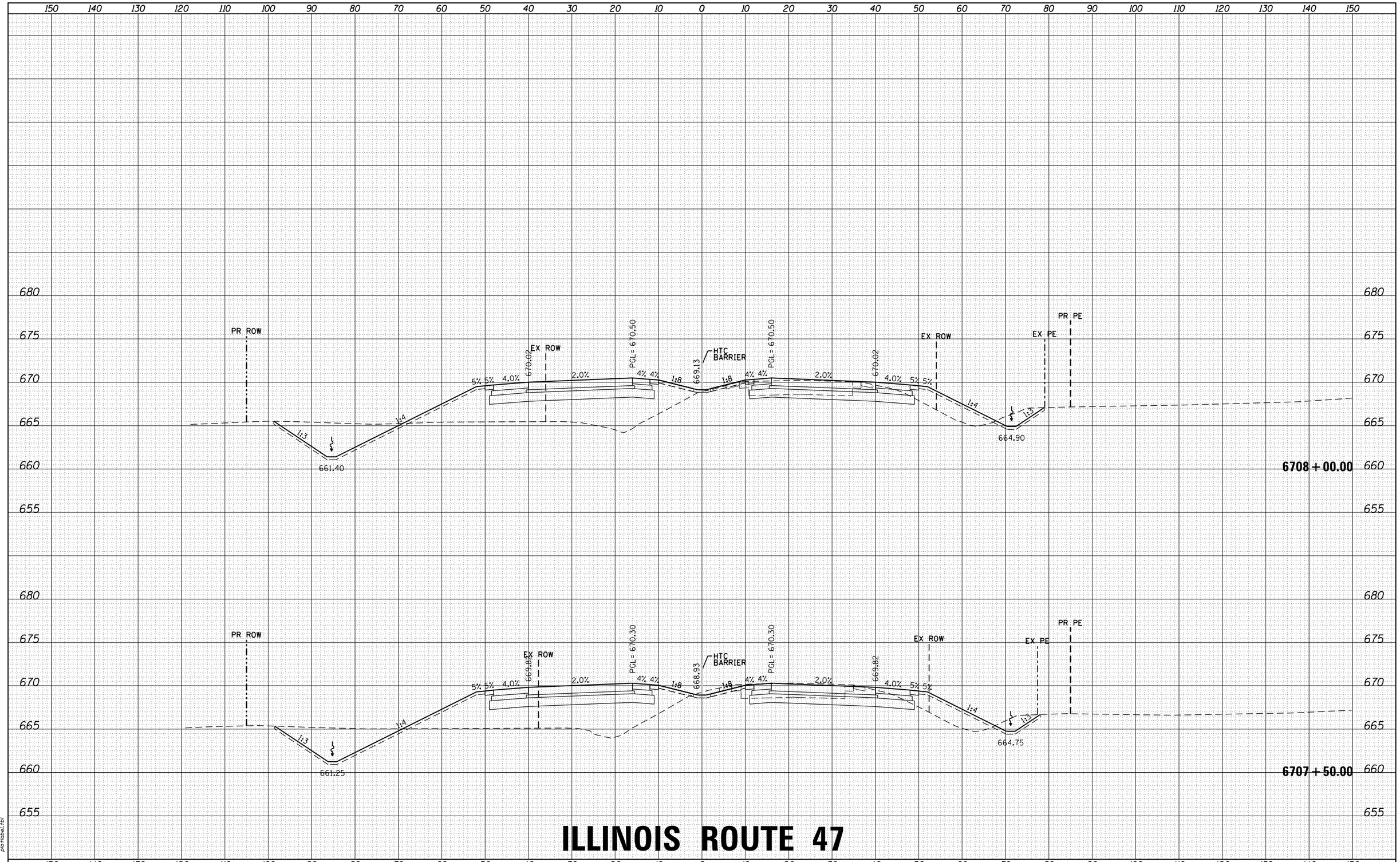

FINAL SURVEY	NOTE BOOK	NO.
SURVEYED		
PLOTTED		
TEMPLATE		
AREAS		
AREAS CHECKED		

ORIGINAL SURVEY	NOTE BOOK	NO.
SURVEYED		
PLOTTED		
TEMPLATE		
AREAS		
AREAS CHECKED		

BY	DATE

HRG PROJECT NO.: 88000046
HRG PROJ. CONTACT: A. SIMMONS
FILE NAME: D366825-sht-xs-01_rte47.dgn
PLOT DRIVER: IL_pdf_bw.ploterg
PEN TABLE: plotlabel.tbl

FILE NAME = D366825-sht-xs-01_rte47.dgn	USER NAME = rbest	DESIGNED -	REVISED -
		DRAWN -	REVISED -
	PLOT SCALE =	CHECKED -	REVISED -
$MODELNAME$	PLOT DATE = 9/24/2015	DATE -	REVISED -

STATE OF ILLINOIS
DEPARTMENT OF TRANSPORTATION

PROPOSED CROSS SECTIONS

SCALE: | SHEET OF SHEETS | STA. 6707+50.00 TO STA. 6708+00.00

F.A. RTE.	SECTION	COUNTY	TOTAL SHEETS	SHEET NO.
326	(109, 110) R	KENDALL	257	77
		CONTRACT NO.		
	ILLINOIS FED. AID PROJECT			

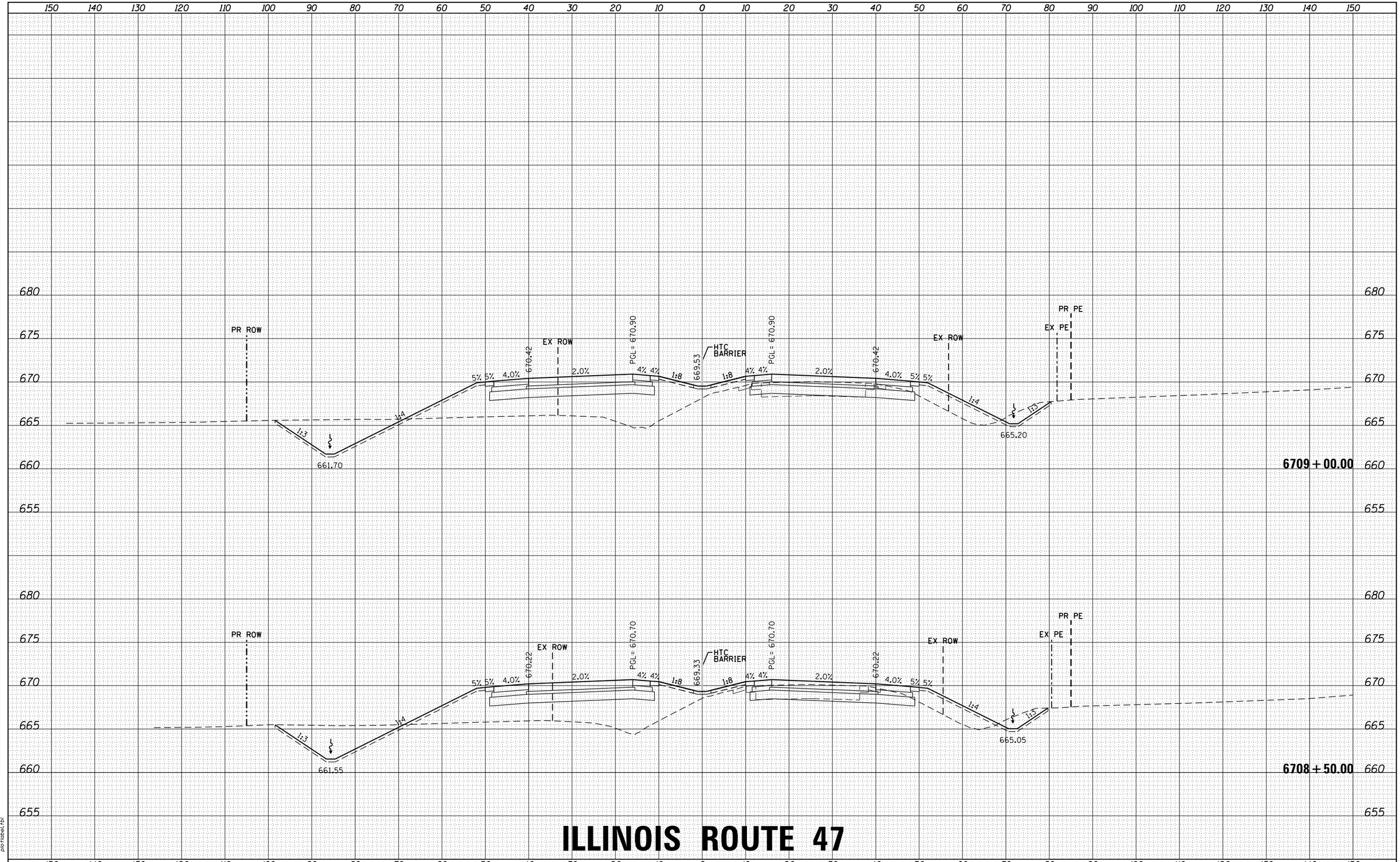

ILLINOIS ROUTE 47

FILE NAME = D366825-sht-xs-01_rte47.dgn	USER NAME = rbest	DESIGNED -	REVISED -
		DRAWN -	REVISED -
	PLOT SCALE =	CHECKED -	REVISED -
$MODELNAME$	PLOT DATE = 9/24/2015	DATE -	REVISED -

STATE OF ILLINOIS
DEPARTMENT OF TRANSPORTATION

PROPOSED CROSS SECTIONS

SCALE: | SHEET OF SHEETS | STA. 6708+50.00 TO STA. 6709+00.00

F.A. RTE.	SECTION	COUNTY	TOTAL SHEETS	SHEET NO.
326	(109, 110) R	KENDALL	257	78
		CONTRACT NO.		
	ILLINOIS FED. AID PROJECT			

FINAL SURVEY — NOTE BOOK — NO. — BY — DATE
SURVEYED — PLOTTED — TEMPLATE — AREAS — AREAS CHECKED

ORIGINAL SURVEY — NOTE BOOK — NO. — BY — DATE
SURVEYED — PLOTTED — TEMPLATE — AREAS — AREAS CHECKED

HRG PROJECT NO.: 88000046
HRG PROJ. CONTACT: A. SIMMONS
FILE NAME: D366825-sht-xs-01_rte47.dgn
PLOT DRIVER: IL_pdf_bw.plotcfg
PEN TABLE: plotlabel.tbl

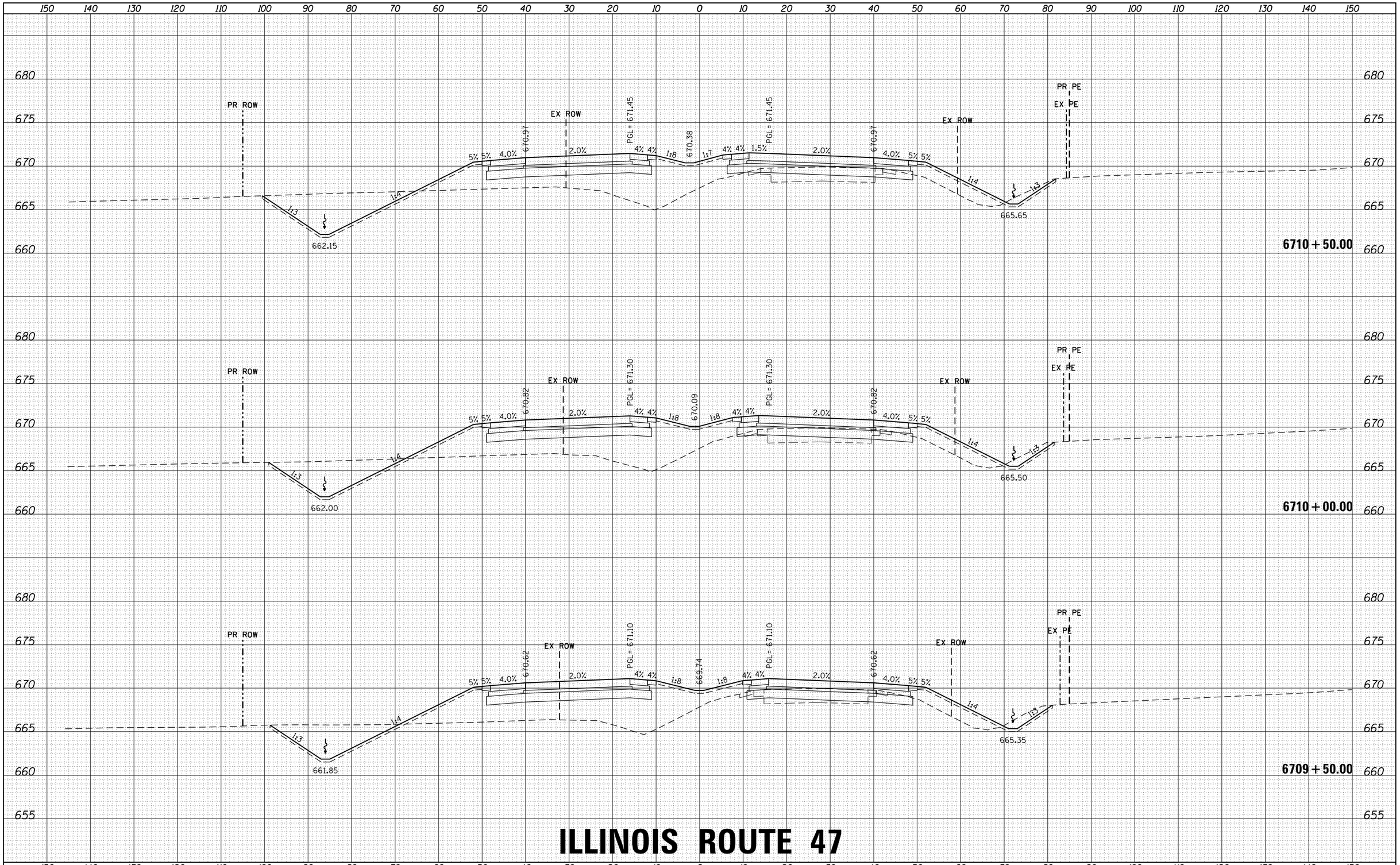

ILLINOIS ROUTE 47

| | | |

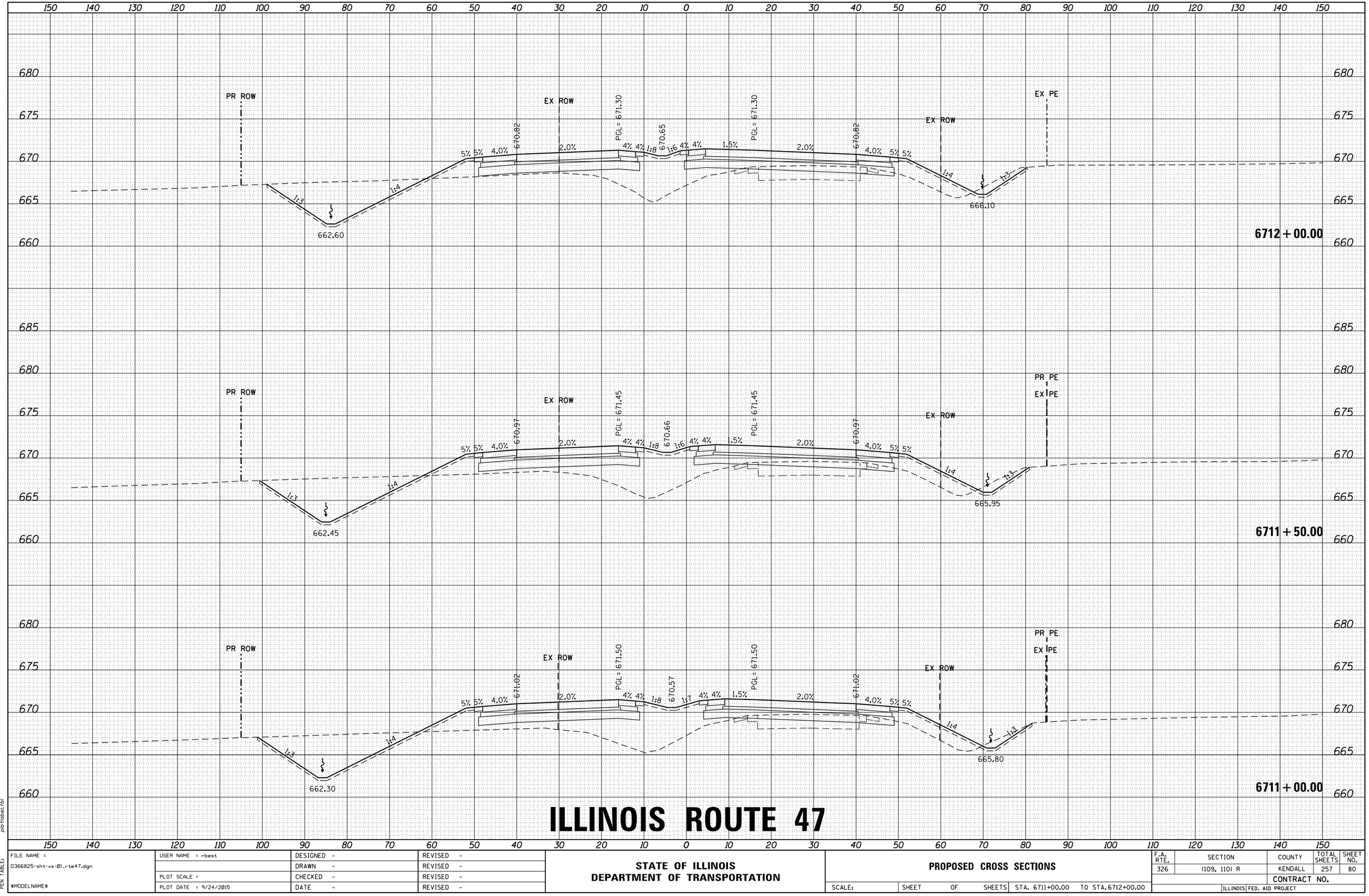

ILLINOIS ROUTE 47

| | | |

ILLINOIS ROUTE 47

FILE NAME =	USER NAME = rbest	DESIGNED -	REVISED -
D366825-sht-xs-01_rte47.dgn		DRAWN -	REVISED -
	PLOT SCALE =	CHECKED -	REVISED -
$MODELNAME$	PLOT DATE = 9/24/2015	DATE -	REVISED -

STATE OF ILLINOIS
DEPARTMENT OF TRANSPORTATION

PROPOSED CROSS SECTIONS

SCALE: | SHEET OF SHEETS | STA. 6712+50.00 TO STA. 6713+50.00

F.A. RTE.	SECTION	COUNTY	TOTAL SHEETS	SHEET NO.
326	(109, 110) R	KENDALL	257	81

CONTRACT NO.

ILLINOIS FED. AID PROJECT

FINAL SURVEY | ORIGINAL SURVEY
NOTE BOOK
AREAS
NO. | BY | DATE
SURVEYED
PLOTTED
TEMPLATE
AREAS CHECKED

HRG PROJECT NO.: 8800046
HRG PROJ.CONTACT: A. SIMMONS
FILE NAME: D366825-sht-xs-01_rte47.dgn
PLOT DRIVER: IL_pdf_bw.pltcfg
PEN TABLE: plotlabl.tbl

ILLINOIS ROUTE 47

FILE NAME = D366825-sht-xs-01_rte47.dgn	USER NAME = rbest	DESIGNED -	REVISED -
		DRAWN -	REVISED -
	PLOT SCALE =	CHECKED -	REVISED -
$MODELNAME$	PLOT DATE = 9/24/2015	DATE -	REVISED -

STATE OF ILLINOIS
DEPARTMENT OF TRANSPORTATION

PROPOSED CROSS SECTIONS

SCALE: | SHEET OF SHEETS | STA. 6714+00.00 TO STA. 6715+00.00

F.A. RTE.	SECTION	COUNTY	TOTAL SHEETS	SHEET NO.
326	(109, 110) R	KENDALL	257	82
		CONTRACT NO.		
		ILLINOIS FED. AID PROJECT		

FINAL SURVEY — NOTE BOOK — NO. — BY — DATE
SURVEYED — PLOTTED — TEMPLATE — AREAS — AREAS CHECKED

ORIGINAL SURVEY — NOTE BOOK — NO. — BY — DATE
SURVEYED — PLOTTED — TEMPLATE — AREAS — AREAS CHECKED

HRG PROJECT NO.: 88000046
HRG PROJ. CONTACT: A. SIMMONS
FILE NAME: D366825-sht-xs-01_rte47.dgn
PLOT DRIVER: ti_pdf_bw.pltcfg
PEN TABLE: plotlabel.tbl

FINAL SURVEY	BY	DATE
NOTE BOOK	SURVEYED	
NO.	PLOTTED	
	TEMPLATE	
	AREAS	
	AREAS CHECKED	

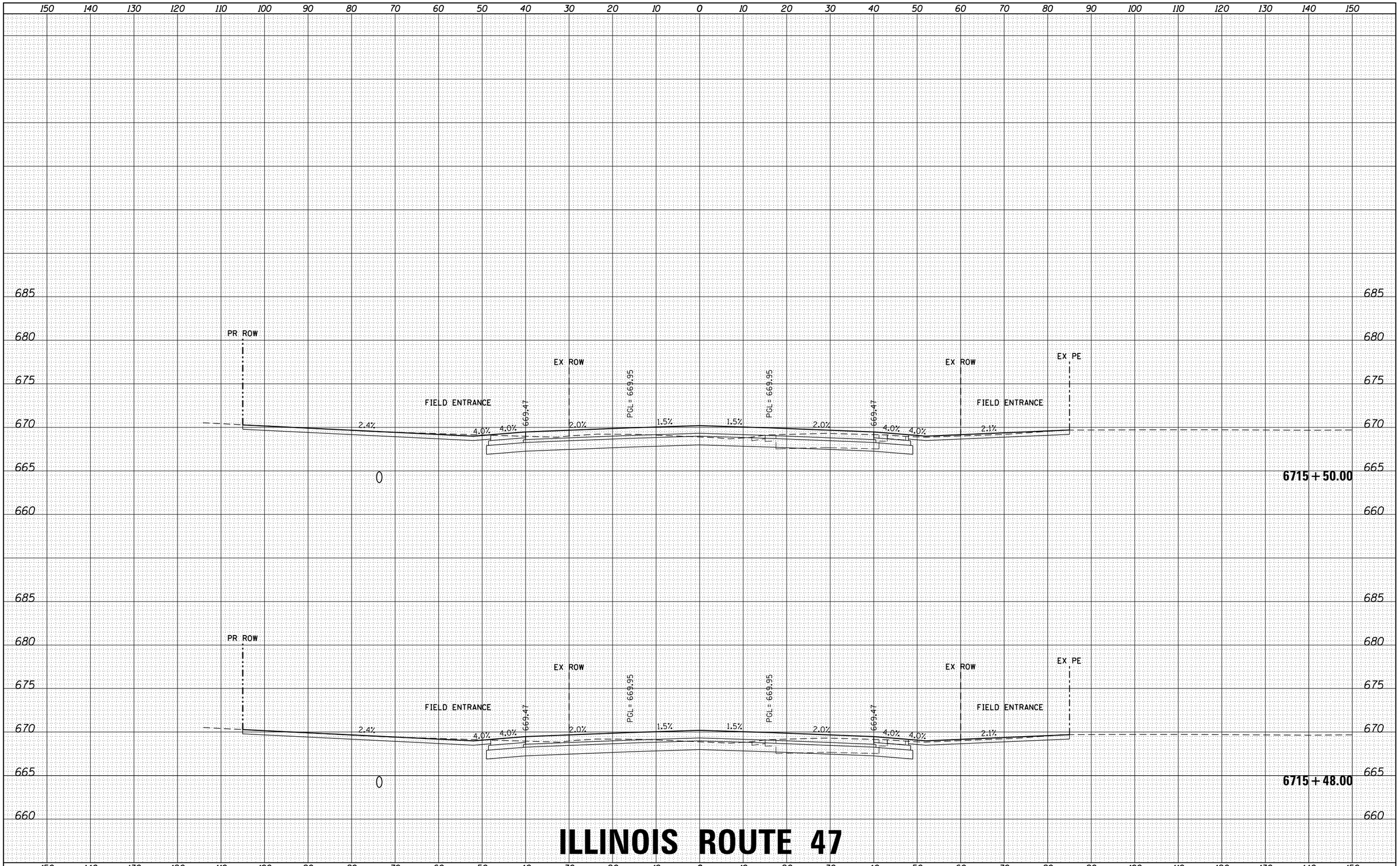

ILLINOIS ROUTE 47

ORIGINAL SURVEY	BY	DATE
NOTE BOOK	SURVEYED	
NO.	PLOTTED	
	TEMPLATE	
	AREAS	
	AREAS CHECKED	

HRG PROJECT NO.: 8800046
HRG PROJ.CONTACT: A. SIMMONS
FILE NAME: D366825-sht-xs-01_rte47.dgn
PLOT DRIVER: IL_pdf.bw.pltcfg
PEN TABLE: PlotTabel.tbl

FILE NAME = D366825-sht-xs-01_rte47.dgn	USER NAME = rbest	DESIGNED -	REVISED -
		DRAWN -	REVISED -
	PLOT SCALE =	CHECKED -	REVISED -
$MODELNAME$	PLOT DATE = 9/24/2015	DATE -	REVISED -

STATE OF ILLINOIS
DEPARTMENT OF TRANSPORTATION

PROPOSED CROSS SECTIONS

SCALE: | SHEET OF SHEETS | STA. 6715+48.00 | TO STA. 6715+50.00

F.A. RTE.	SECTION	COUNTY	TOTAL SHEETS	SHEET NO.
326	(109, 110) R	KENDALL	257	83
		CONTRACT NO.		
		ILLINOIS	FED. AID PROJECT	

FINAL SURVEY	NOTE BOOK	NO.	BY	DATE
SURVEYED				
PLOTTED				
TEMPLATE				
AREAS				
AREAS CHECKED				

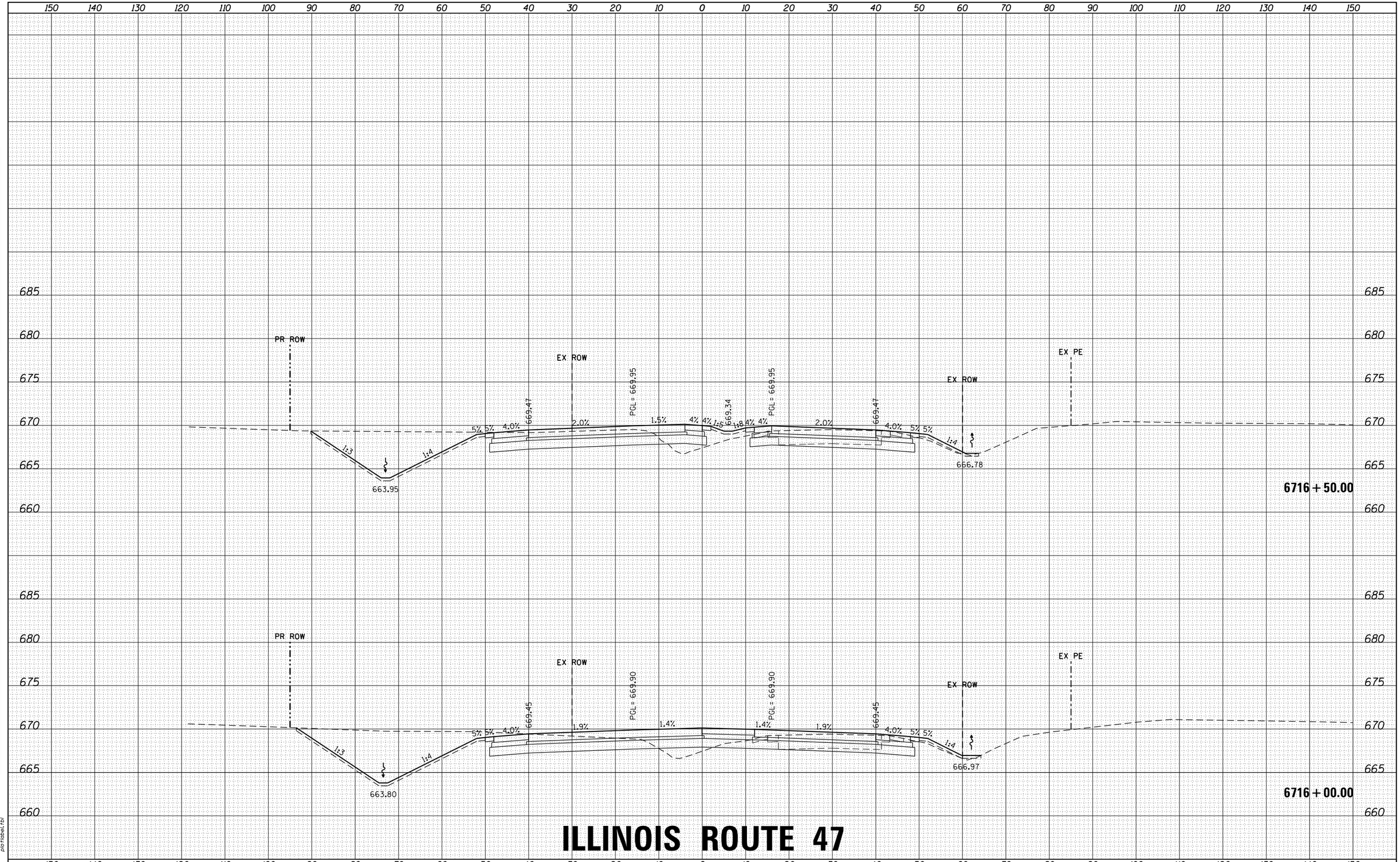

ILLINOIS ROUTE 47

ORIGINAL SURVEY	NOTE BOOK	NO.	BY	DATE
SURVEYED				
PLOTTED				
TEMPLATE				
AREAS				
AREAS CHECKED				

HRG PROJECT NO.: 88000046
HRG PROJ. CONTACT: A. SIMMONS
FILE NAME: D366825-sht-xs-01_rte47.dgn
PLOT DRIVER: IL_pdf_bw.pltcfg
PEN TABLE: platlabel.tbl

FILE NAME = D366825-sht-xs-01_rte47.dgn	USER NAME = rbest	DESIGNED -	REVISED -
		DRAWN -	REVISED -
	PLOT SCALE =	CHECKED -	REVISED -
$MODELNAME$	PLOT DATE = 9/24/2015	DATE -	REVISED -

STATE OF ILLINOIS
DEPARTMENT OF TRANSPORTATION

PROPOSED CROSS SECTIONS

SCALE: | SHEET OF SHEETS | STA. 6716+00.00 | TO STA. 6716+50.00

F.A. RTE.	SECTION	COUNTY	TOTAL SHEETS	SHEET NO.
326	(109, 110) R	KENDALL	257	84
		CONTRACT NO.		
		ILLINOIS FED. AID PROJECT		

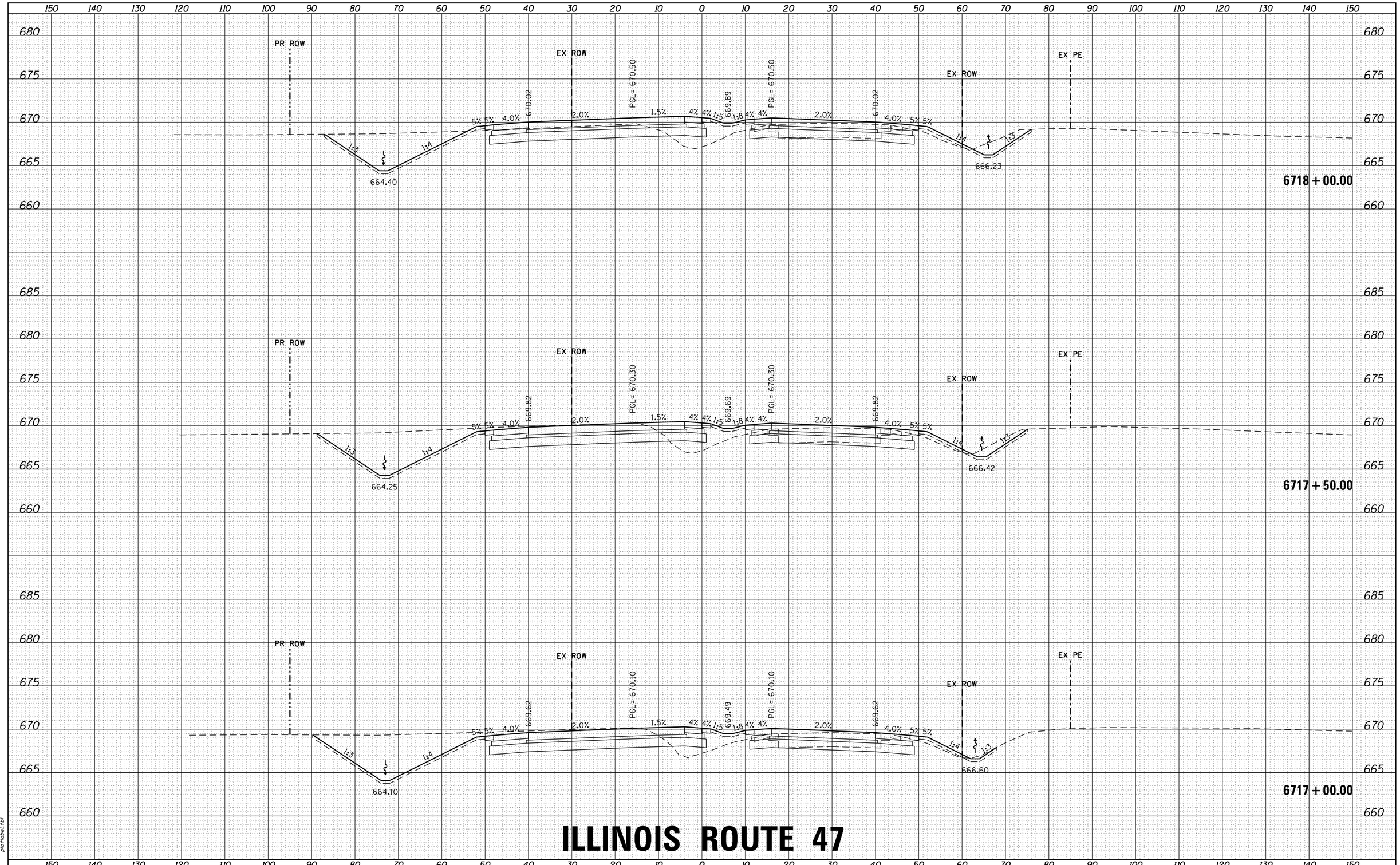

ILLINOIS ROUTE 47

FINAL SURVEY	BY	DATE
NOTE BOOK		
NO.		

SURVEYED
PLOTTED
TEMPLATE
AREAS
AREAS CHECKED

ORIGINAL SURVEY	BY	DATE
NOTE BOOK		
NO.		

SURVEYED
PLOTTED
TEMPLATE
AREAS
AREAS CHECKED

HRG PROJECT NO.: 8800046
HRG PROJ. CONTACT: A. SIMMONS
FILE NAME: D366825-sht-xs-01_rte47.dgn
PLOT DRIVER: IL_pdf_bw.pltcfg
PEN TABLE: plotlabel.tbl

FILE NAME = D366825-sht-xs-01_rte47.dgn	USER NAME = rbest	DESIGNED -	REVISED -
		DRAWN -	REVISED -
$MODELNAME$	PLOT SCALE =	CHECKED -	REVISED -
	PLOT DATE = 9/24/2015	DATE -	REVISED -

STATE OF ILLINOIS
DEPARTMENT OF TRANSPORTATION

PROPOSED CROSS SECTIONS

SCALE: | SHEET OF SHEETS | STA. 6717+00.00 TO STA. 6718+00.00

F.A. RTE.	SECTION	COUNTY	TOTAL SHEETS	SHEET NO.
326	(109, 110) R	KENDALL	257	85
		CONTRACT NO.		
		ILLINOIS FED. AID PROJECT		

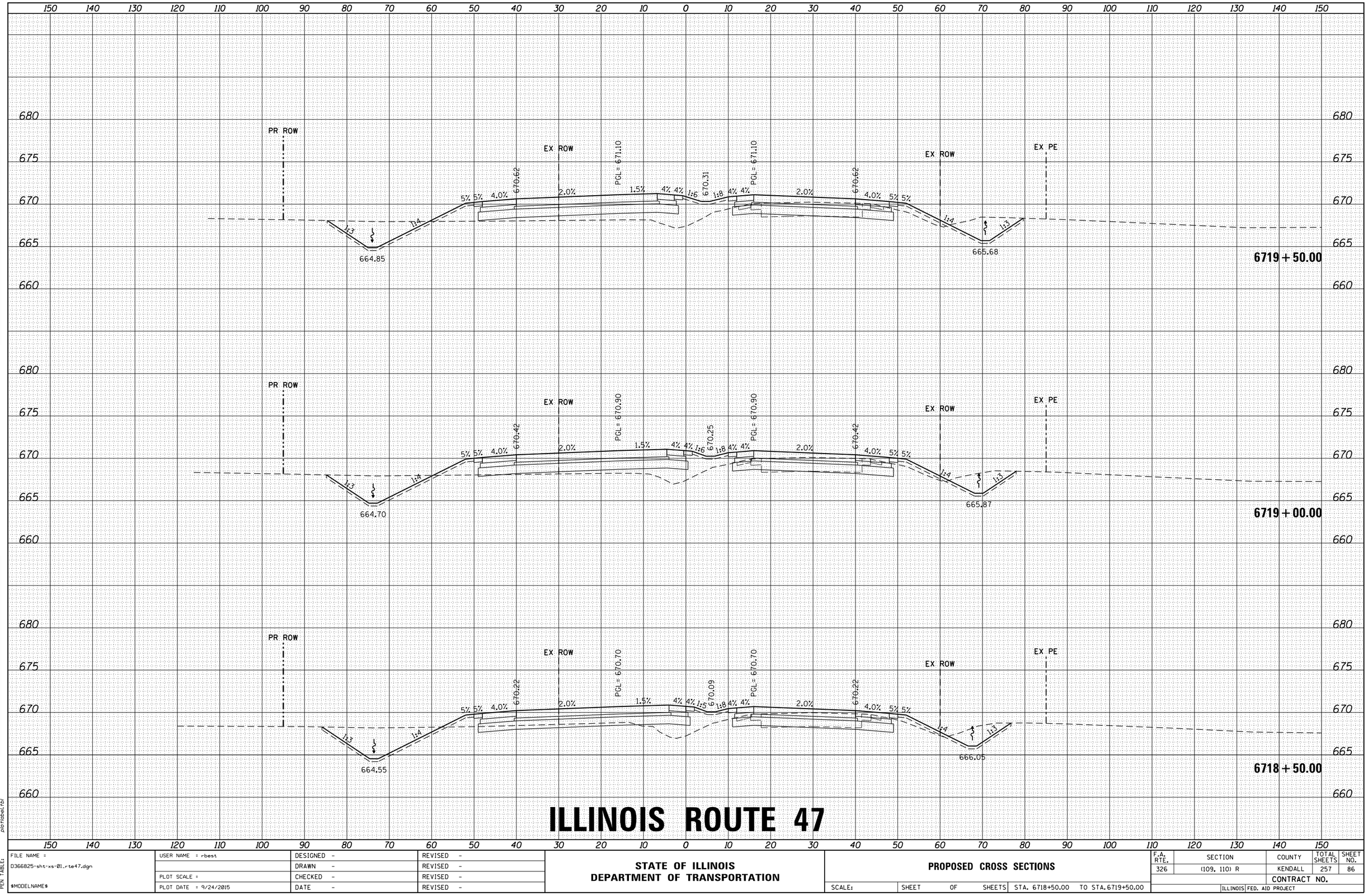

ILLINOIS ROUTE 47

FINAL SURVEY	BY	DATE
NOTE BOOK		
NO.		

SURVEYED
PLOTTED
TEMPLATE
AREAS
AREAS CHECKED

ORIGINAL SURVEY	BY	DATE
NOTE BOOK		
NO.		

SURVEYED
PLOTTED
TEMPLATE
AREAS
AREAS CHECKED

HRG PROJECT NO.: 8800046
HRG PROJ.CONTACT: A. SIMMONS
FILE NAME: D366825-sht-xs-01_rte47.dgn
PLOT DRIVER: IL_pdf_dw.plt.cfg
PEN TABLE: plotlabl.tbl

FILE NAME = D366825-sht-xs-01_rte47.dgn	USER NAME = rbest	DESIGNED -	REVISED -
		DRAWN -	REVISED -
	PLOT SCALE =	CHECKED -	REVISED -
$MODELNAME$	PLOT DATE = 9/24/2015	DATE -	REVISED -

STATE OF ILLINOIS
DEPARTMENT OF TRANSPORTATION

PROPOSED CROSS SECTIONS

SCALE: | SHEET OF SHEETS | STA. 6718+50.00 TO STA. 6719+50.00

F.A. RTE.	SECTION	COUNTY	TOTAL SHEETS	SHEET NO.
326	(109, 110) R	KENDALL	257	86
		CONTRACT NO.		
	ILLINOIS FED. AID PROJECT			

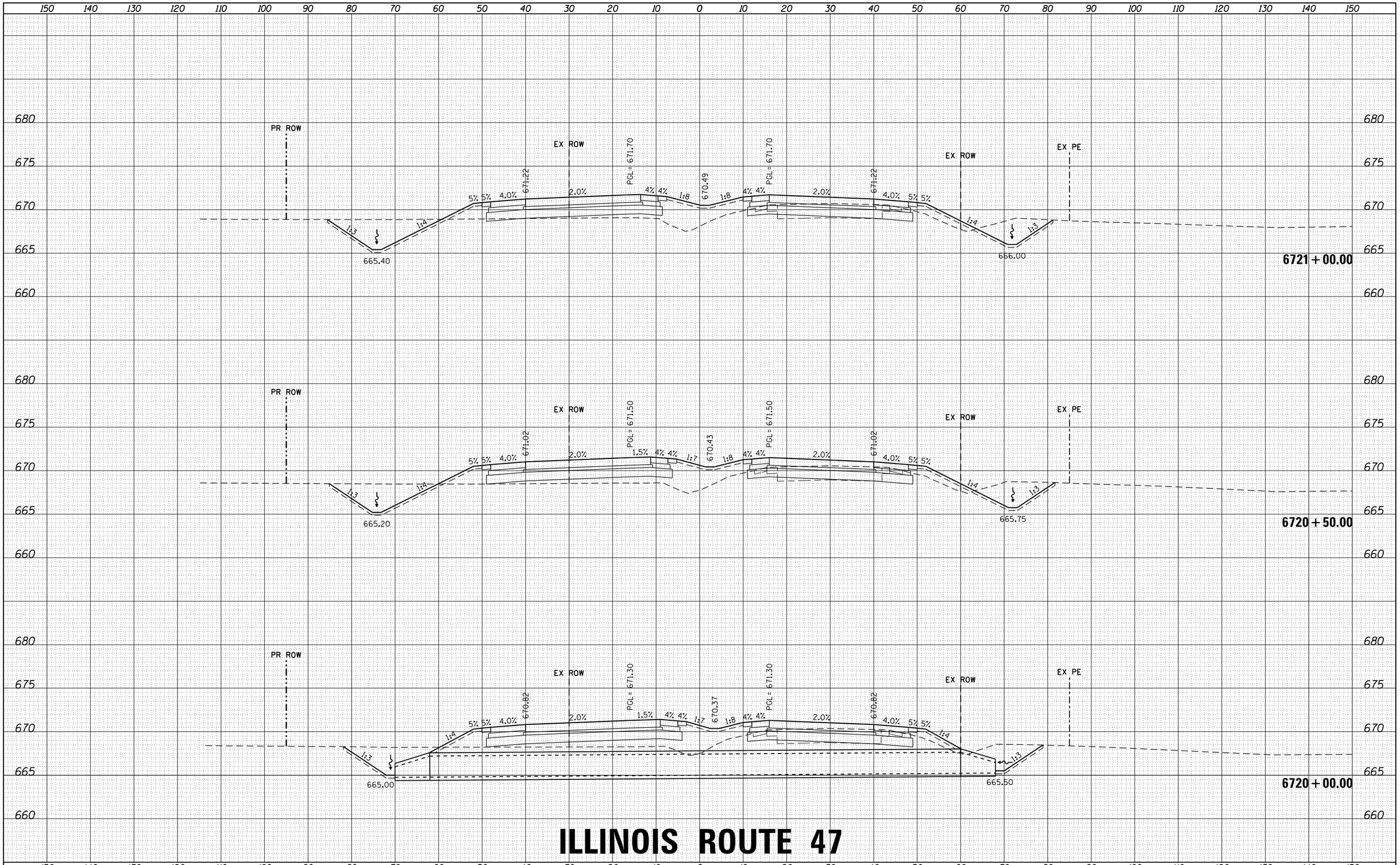

ILLINOIS ROUTE 47

FILE NAME = D366825-sht-xs-01_rte47.dgn	USER NAME = rbest	DESIGNED -	REVISED -
		DRAWN -	REVISED -
	PLOT SCALE =	CHECKED -	REVISED -
$MODELNAME$	PLOT DATE = 9/24/2015	DATE -	REVISED -

STATE OF ILLINOIS
DEPARTMENT OF TRANSPORTATION

PROPOSED CROSS SECTIONS

SCALE: | SHEET OF SHEETS | STA. 6720+00.00 TO STA. 6721+00.00

F.A. RTE.	SECTION	COUNTY	TOTAL SHEETS	SHEET NO.
326	(109, 110) R	KENDALL	257	87
		CONTRACT NO.		
		ILLINOIS	FED. AID PROJECT	

FINAL SURVEY — NOTE BOOK — NO. — SURVEYED — PLOTTED — TEMPLATE — AREAS — AREAS CHECKED — BY — DATE

ORIGINAL SURVEY — NOTE BOOK — NO. — SURVEYED — PLOTTED — TEMPLATE — AREAS — AREAS CHECKED — BY — DATE

HRG PROJECT NO.: 88G0046
HRG PROJ.CONTACT: A. SIMMONS
FILE NAME: D366825-sht-xs-01_rte47.dgn
PLOT DRIVER: IL_pdf_bw.plotcfg
PEN TABLE: plotlabel.tbl

FINAL SURVEY	NOTE BOOK	SURVEYED	PLOTTED	TEMPLATE	AREAS	AREAS CHECKED	BY	DATE
NO.								

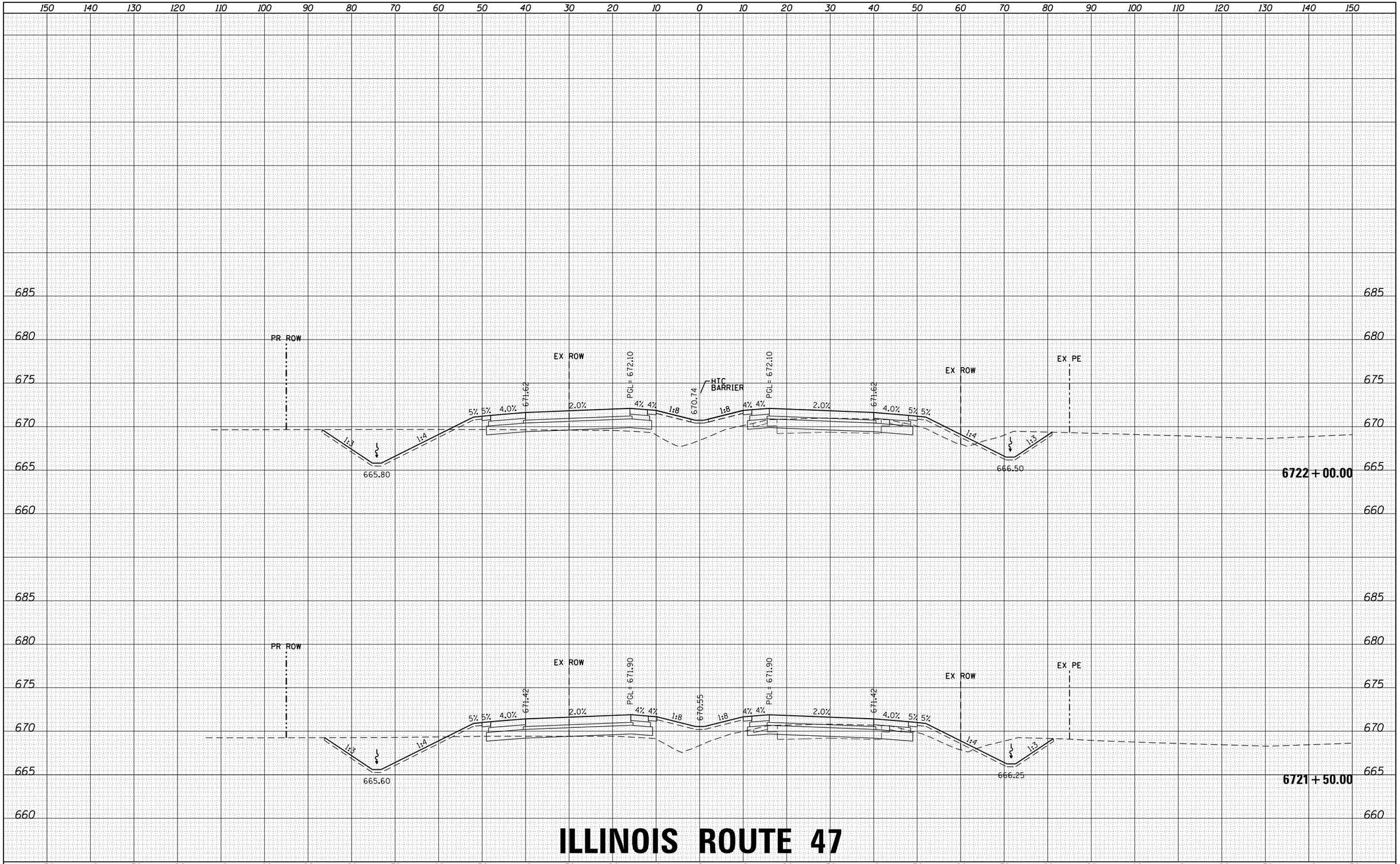

ILLINOIS ROUTE 47

ORIGINAL SURVEY	NOTE BOOK	SURVEYED	PLOTTED	TEMPLATE	AREAS	AREAS CHECKED	BY	DATE
NO.								

HRG PROJECT NO.: 88000046
HRG PROJ. CONTACT: A. SIMMONS
FILE NAME: D366825-sht-xs-01_rte47.dgn
PLOT DRIVER: il_pdf_bw.plotcfg
PEN TABLE: plotlabel.tbl

FILE NAME = D366825-sht-xs-01_rte47.dgn	USER NAME = rbest	DESIGNED -	REVISED -
		DRAWN -	REVISED -
$MODELNAME$	PLOT SCALE =	CHECKED -	REVISED -
	PLOT DATE = 9/24/2015	DATE -	REVISED -

STATE OF ILLINOIS
DEPARTMENT OF TRANSPORTATION

PROPOSED CROSS SECTIONS

SCALE: | SHEET OF SHEETS | STA. 6721+50.00 TO STA. 6722+00.00

F.A. RTE.	SECTION	COUNTY	TOTAL SHEETS	SHEET NO.
326	(109, 110) R	KENDALL	257	88
		CONTRACT NO.		
		ILLINOIS FED. AID PROJECT		

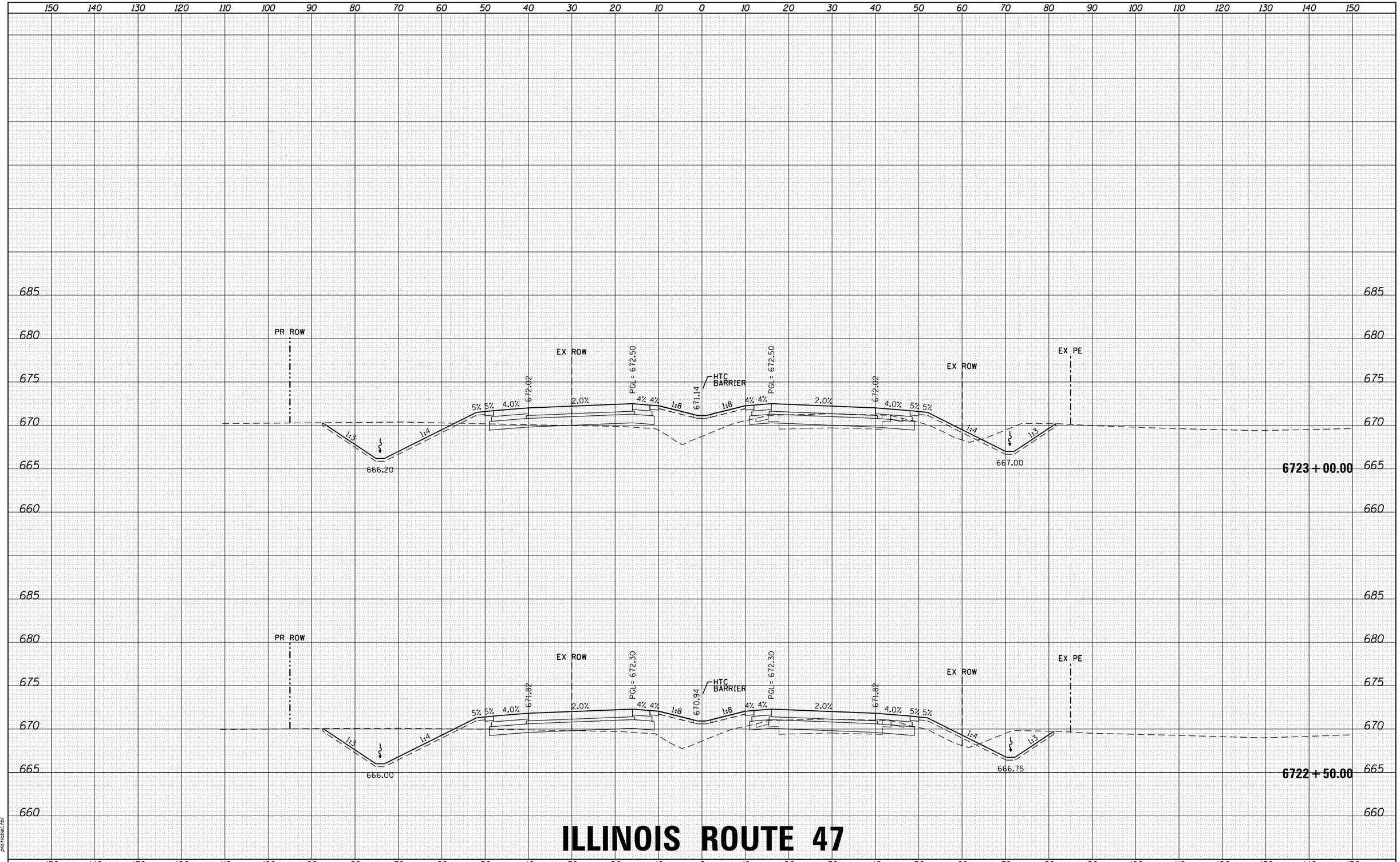

ILLINOIS ROUTE 47

FINAL SURVEY	BY	DATE
NOTE BOOK	SURVEYED	
NO.	PLOTTED	
	TEMPLATE	
	AREAS	
	AREAS CHECKED	

ORIGINAL SURVEY	BY	DATE
NOTE BOOK	SURVEYED	
NO.	PLOTTED	
	TEMPLATE	
	AREAS	
	AREAS CHECKED	

HRG PROJECT NO.: 88000046
HRG PROJ. CONTACT: A. SIMMONS
FILE NAME: D366825-sht-xs-01_rte47.dgn
PLOT DRIVER: IL_pdf_bw.pltcfg
PEN TABLE: plotlabel.tbl

FILE NAME = D366825-sht-xs-01_rte47.dgn	USER NAME = rbest	DESIGNED -	REVISED -
		DRAWN -	REVISED -
	PLOT SCALE =	CHECKED -	REVISED -
$MODELNAME$	PLOT DATE = 9/24/2015	DATE -	REVISED -

STATE OF ILLINOIS
DEPARTMENT OF TRANSPORTATION

PROPOSED CROSS SECTIONS

SCALE: | SHEET OF SHEETS | STA. 6722+50.00 TO STA. 6723+00.00

F.A. RTE.	SECTION	COUNTY	TOTAL SHEETS	SHEET NO.
326	(109, 110) R	KENDALL	257	89
		CONTRACT NO.		
		ILLINOIS FED. AID PROJECT		

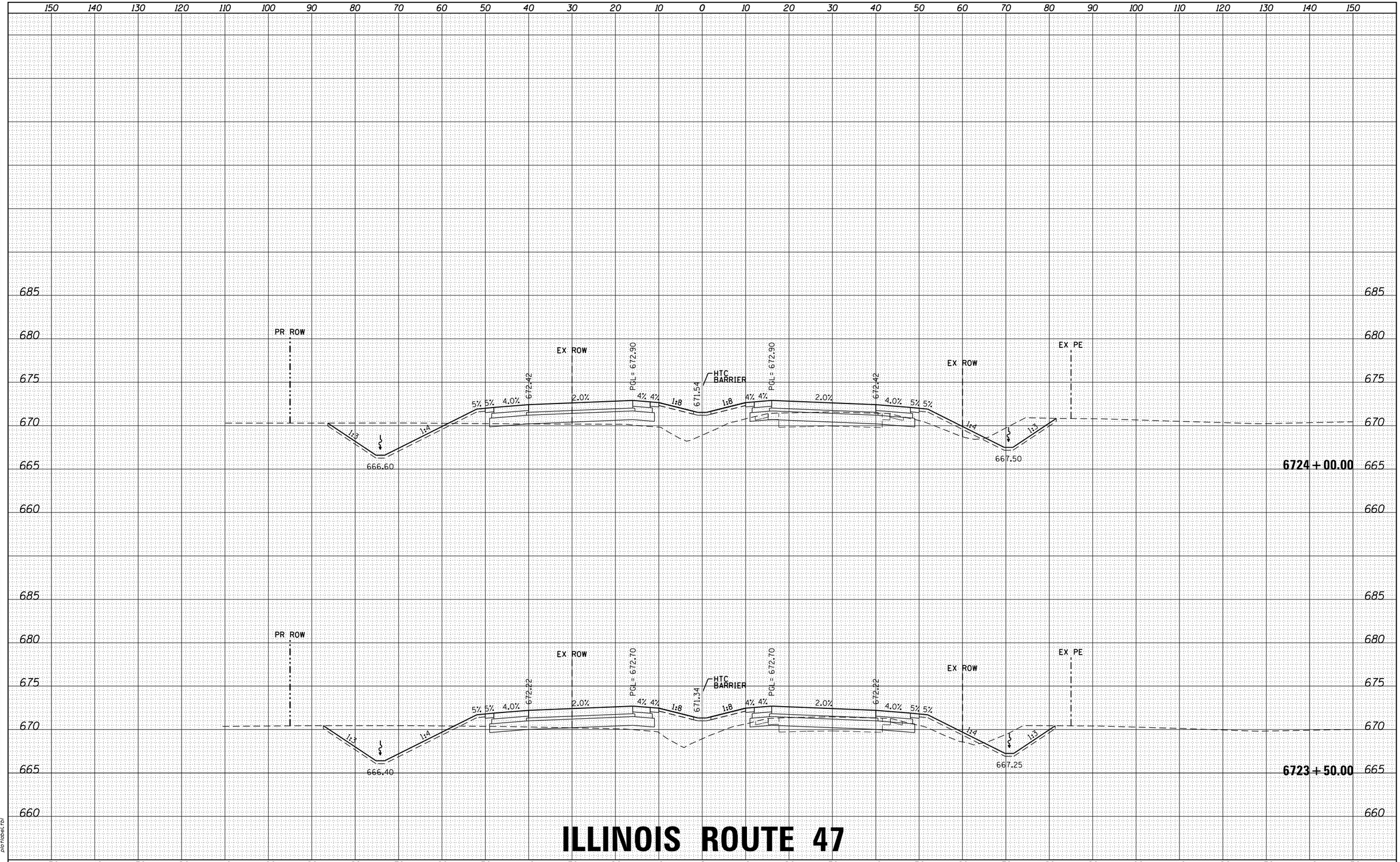

ILLINOIS ROUTE 47

FILE NAME = D366825-sht-xs-01_rte47.dgn	USER NAME = rbest	DESIGNED -	REVISED -
		DRAWN -	REVISED -
	PLOT SCALE =	CHECKED -	REVISED -
$MODELNAME$	PLOT DATE = 9/24/2015	DATE -	REVISED -

STATE OF ILLINOIS
DEPARTMENT OF TRANSPORTATION

PROPOSED CROSS SECTIONS

SCALE: | SHEET OF SHEETS | STA. 6723+50.00 TO STA. 6724+00.00

F.A. RTE.	SECTION	COUNTY	TOTAL SHEETS	SHEET NO.
326	(109, 110) R	KENDALL	257	90
		CONTRACT NO.		
		ILLINOIS FED. AID PROJECT		

FINAL SURVEY — NOTE BOOK — NO. — BY — DATE
SURVEYED — PLOTTED — TEMPLATE — AREAS — AREAS CHECKED

ORIGINAL SURVEY — NOTE BOOK — NO. — BY — DATE
SURVEYED — PLOTTED — TEMPLATE — AREAS — AREAS CHECKED

HRG PROJECT NO.: 88000046
HRG PROJ. CONTACT: A. SIMMONS
FILE NAME: D366825-sht-xs-01_rte47.dgn
PLOT DRIVER: IL_pdf_bw.plotcfg
PEN TABLE: plotlabel.tbl

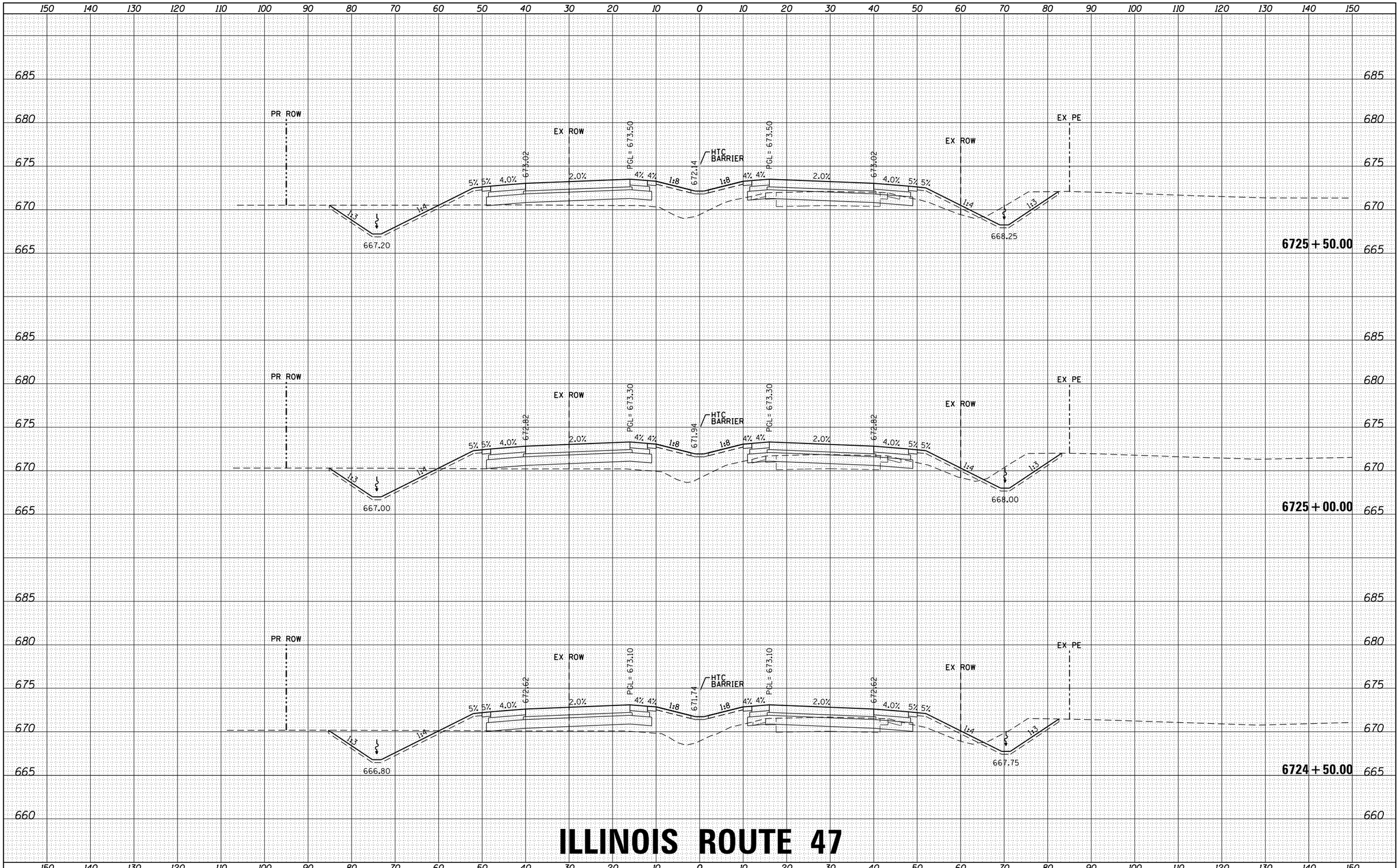

ILLINOIS ROUTE 47

ORIGINAL SURVEY	BY	DATE
SURVEYED		
PLOTTED		
TEMPLATE		
AREAS		
NOTE BOOK		
AREAS CHECKED		
NO.		

FINAL SURVEY	BY	DATE
SURVEYED		
PLOTTED		
TEMPLATE		
AREAS		
NOTE BOOK		
AREAS CHECKED		
NO.		

HRG PROJECT NO.: 88000046
HRG PROJ. CONTACT: A. SIMMONS
FILE NAME: D366825-sht-xs-01_rte47.dgn
PLOT DRIVER: IL_pdf_bw.pltcfg
PEN TABLE: plotlabel.tbl

FILE NAME = D366825-sht-xs-01_rte47.dgn	USER NAME = rbest	DESIGNED -	REVISED -
		DRAWN -	REVISED -
	PLOT SCALE =	CHECKED -	REVISED -
$MODELNAME$	PLOT DATE = 9/24/2015	DATE -	REVISED -

STATE OF ILLINOIS
DEPARTMENT OF TRANSPORTATION

PROPOSED CROSS SECTIONS

SCALE: | SHEET OF SHEETS | STA. 6724+50.00 TO STA. 6725+50.00

F.A. RTE.	SECTION	COUNTY	TOTAL SHEETS	SHEET NO.
326	(109, 110) R	KENDALL	257	91
		CONTRACT NO.		
		ILLINOIS	FED. AID PROJECT	

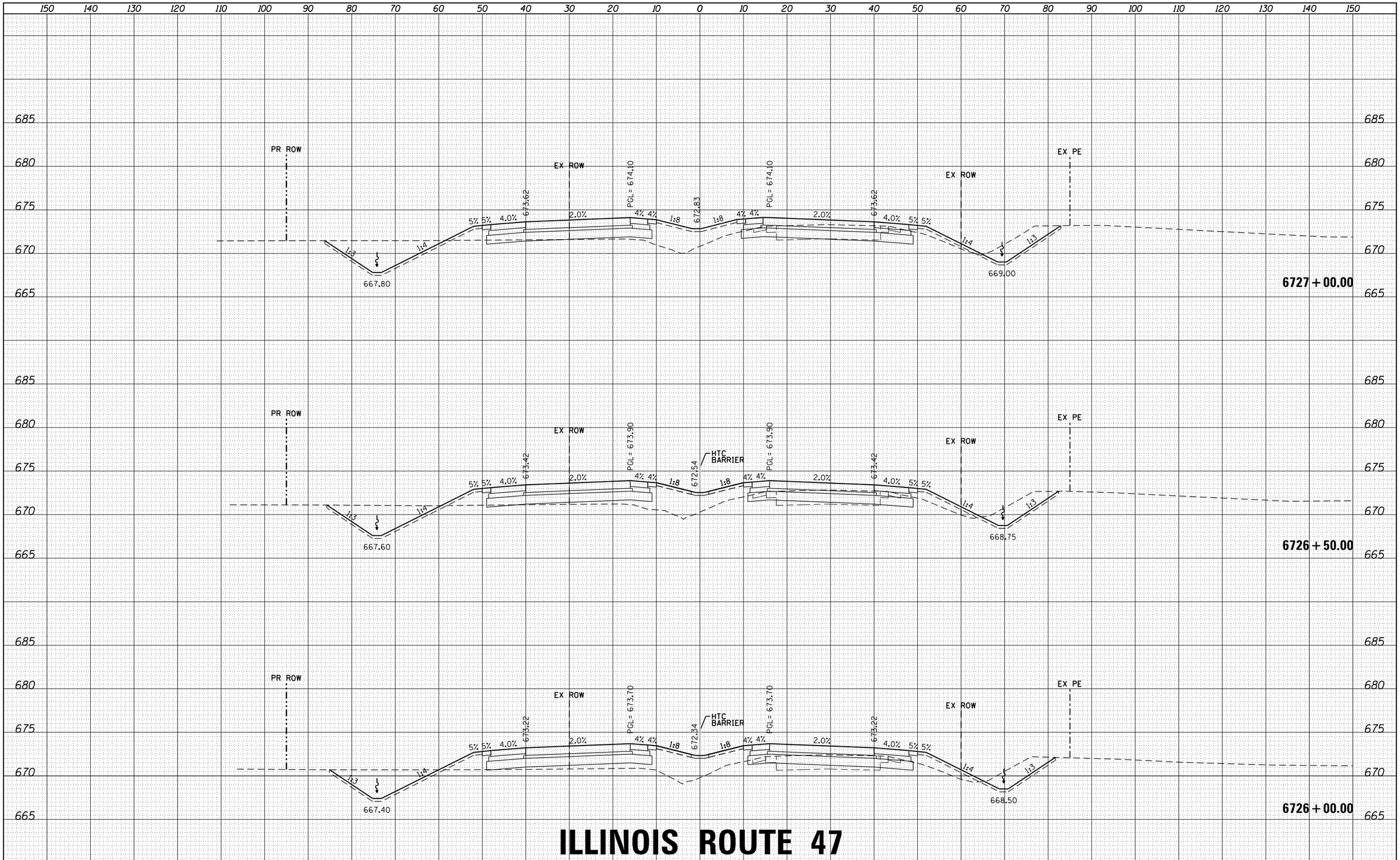

ILLINOIS ROUTE 47

FILE NAME = D366825-sht-xs-01_rte47.dgn	USER NAME = rbest	DESIGNED -	REVISED -	STATE OF ILLINOIS DEPARTMENT OF TRANSPORTATION	PROPOSED CROSS SECTIONS	F.A. RTE. 326	SECTION (109, 110) R	COUNTY KENDALL	TOTAL SHEETS 257 / SHEET NO. 92
		DRAWN -	REVISED -					CONTRACT NO.	
	PLOT SCALE =	CHECKED -	REVISED -						
$MODELNAME$	PLOT DATE = 9/24/2015	DATE -	REVISED -		SCALE: SHEET OF SHEETS STA. 6726+00.00 TO STA. 6727+00.00			ILLINOIS FED. AID PROJECT	

FINAL SURVEY: NOTE BOOK NO. — SURVEYED, PLOTTED, TEMPLATE, AREAS, AREAS CHECKED — BY — DATE

ORIGINAL SURVEY: NOTE BOOK NO. — SURVEYED, PLOTTED, TEMPLATE, AREAS, AREAS CHECKED — BY — DATE

HRG PROJECT NO.: 88100046
HRG PROJ. CONTACT: A. SIMMONS
FILE NAME: D366825-sht-xs-01_rte47.dgn
PLOT DRIVER: IL_pdf_bw.pltcfg
PEN TABLE: plotlabel.tbl

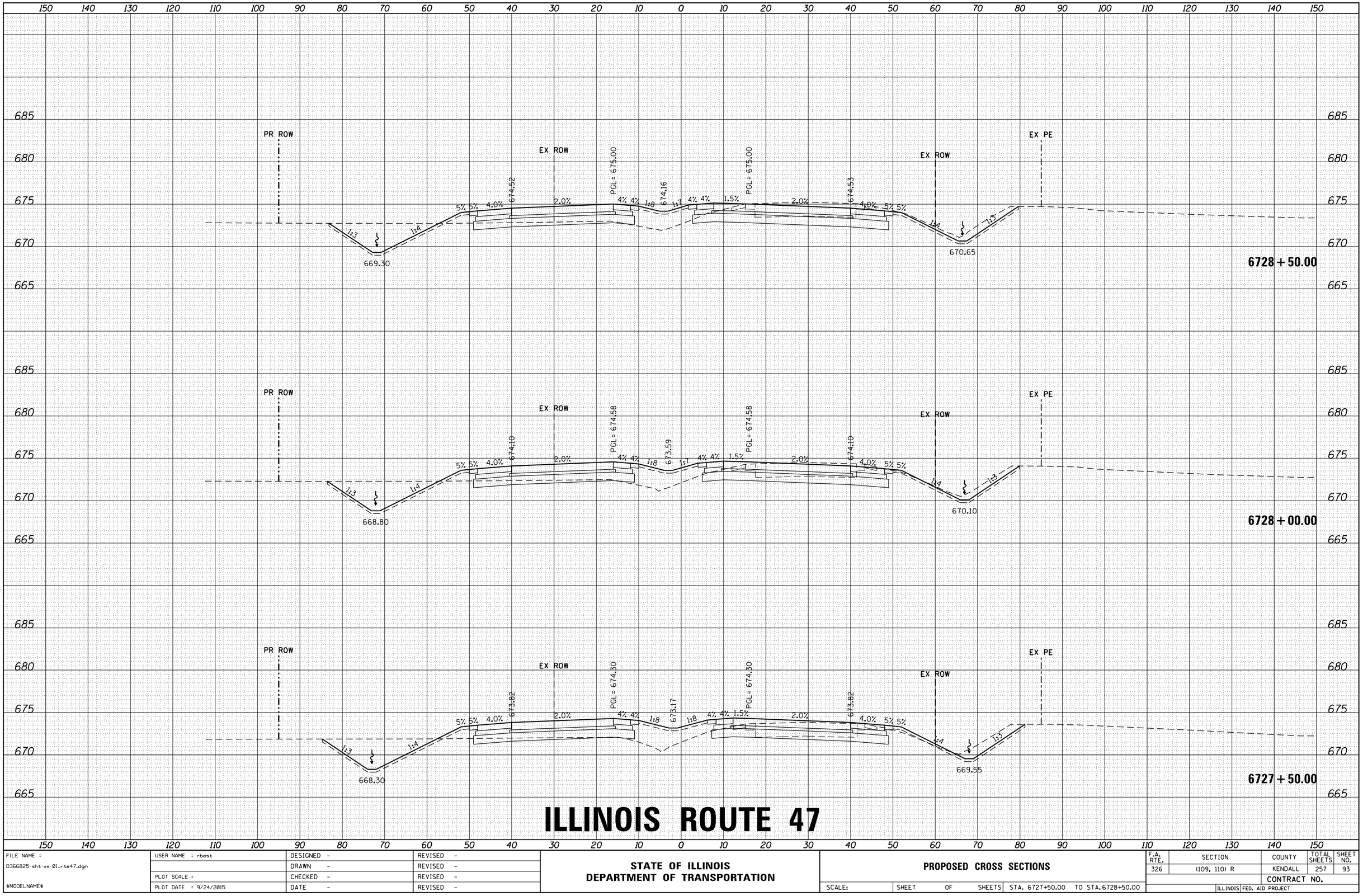

ILLINOIS ROUTE 47

FILE NAME = D366825-sht-xs-01_rte47.dgn	USER NAME = rbest	DESIGNED -	REVISED -
		DRAWN -	REVISED -
	PLOT SCALE =	CHECKED -	REVISED -
$MODELNAME$	PLOT DATE = 9/24/2015	DATE -	REVISED -

STATE OF ILLINOIS
DEPARTMENT OF TRANSPORTATION

PROPOSED CROSS SECTIONS

SCALE: | SHEET OF SHEETS | STA. 6727+50.00 TO STA. 6728+50.00

F.A. RTE.	SECTION	COUNTY	TOTAL SHEETS	SHEET NO.
326	(109, 110) R	KENDALL	257	93
		CONTRACT NO.		
	ILLINOIS FED. AID PROJECT			

FINAL SURVEY — NOTE BOOK — NO. — BY — DATE
SURVEYED — PLOTTED — TEMPLATE — AREAS — AREAS CHECKED

ORIGINAL SURVEY — NOTE BOOK — NO. — BY — DATE
SURVEYED — PLOTTED — TEMPLATE — AREAS — AREAS CHECKED

HRG PROJECT NO.: 88000046
HRG PROJ. CONTACT: A. SIMMONS
FILE NAME: D366825-sht-xs-01_rte47.dgn
PLOT DRIVER: IL_pdf_bw.pltcfg
PEN TABLE: plotlabel.tbl

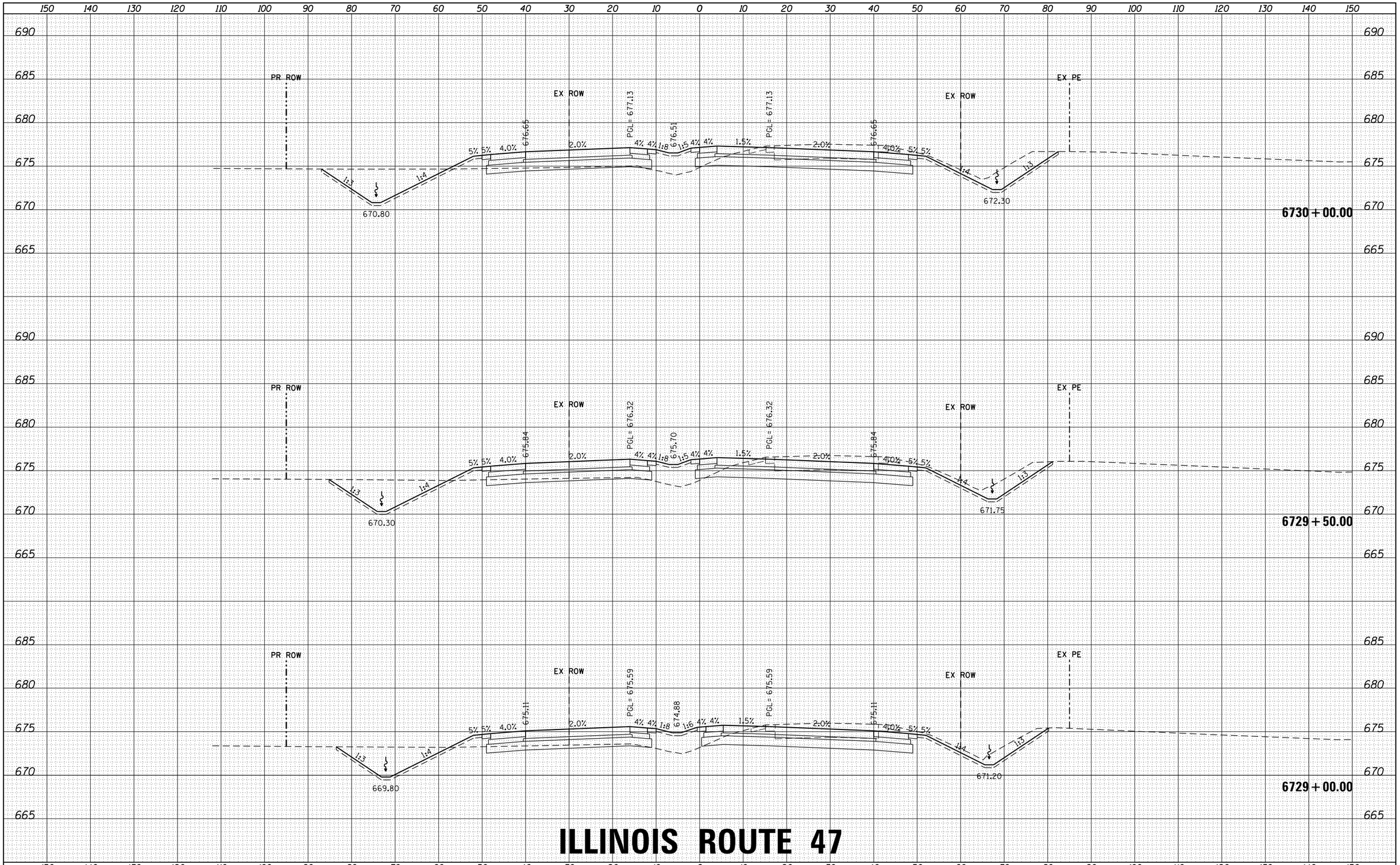

ILLINOIS ROUTE 47

FILE NAME = D366825-sht-xs-01_rte47.dgn	USER NAME = rbest	DESIGNED -	REVISED -
		DRAWN -	REVISED -
	PLOT SCALE =	CHECKED -	REVISED -
$MODELNAME$	PLOT DATE = 9/24/2015	DATE -	REVISED -

STATE OF ILLINOIS
DEPARTMENT OF TRANSPORTATION

PROPOSED CROSS SECTIONS

SCALE: | SHEET OF SHEETS | STA. 6729+00.00 TO STA. 6730+00.00

F.A. RTE.	SECTION	COUNTY	TOTAL SHEETS	SHEET NO.
326	(109, 110) R	KENDALL	257	94
		CONTRACT NO.		
		ILLINOIS	FED. AID PROJECT	

ORIGINAL SURVEY | NOTE BOOK | NO. | SURVEYED | PLOTTED | TEMPLATE | AREAS | AREAS CHECKED | BY | DATE

FINAL SURVEY | NOTE BOOK | NO. | SURVEYED | PLOTTED | TEMPLATE | AREAS | AREAS CHECKED | BY | DATE

HRG PROJECT NO.: 88G0046
HRG PROJ.CONTACT: A. SIMMONS
FILE NAME: D366825-sht-xs-01_rte47.dgn
PLOT DRIVER: IL_pdf.bw.prtcfg
PEN TABLE: plotlabel.tbl

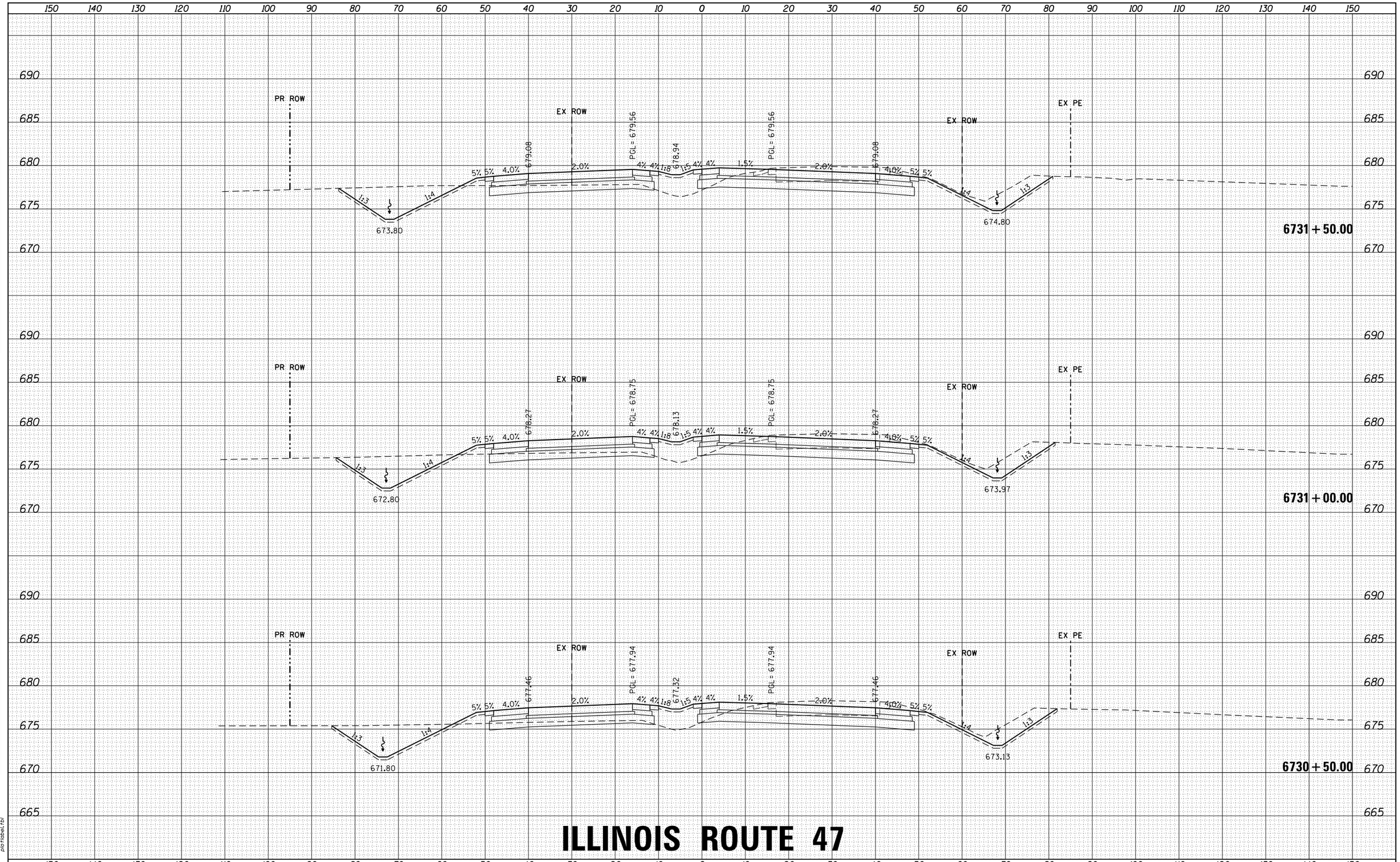

ILLINOIS ROUTE 47

FINAL SURVEY	BY	DATE
SURVEYED		
PLOTTED		
TEMPLATE		
NOTE BOOK		
AREAS		
NO.	AREAS CHECKED	

ORIGINAL SURVEY	BY	DATE
SURVEYED		
PLOTTED		
TEMPLATE		
NOTE BOOK		
AREAS		
NO.	AREAS CHECKED	

HRG PROJECT NO.: 88000046
HRG PROJ.CONTACT: A. SIMMONS
FILE NAME: D366825-sht-xs-01_rte47.dgn
PLOT DRIVER: IL_pdf_bw.plotcfg
PEN TABLE: plotlabel.tbl

FILE NAME = D366825-sht-xs-01_rte47.dgn	USER NAME = rbest	DESIGNED -	REVISED -
		DRAWN -	REVISED -
	PLOT SCALE =	CHECKED -	REVISED -
$MODELNAME$	PLOT DATE = 9/24/2015	DATE -	REVISED -

STATE OF ILLINOIS
DEPARTMENT OF TRANSPORTATION

PROPOSED CROSS SECTIONS

SCALE: | SHEET OF SHEETS | STA. 6730+50.00 TO STA. 6731+50.00

F.A. RTE.	SECTION	COUNTY	TOTAL SHEETS	SHEET NO.
326	(109, 110) R	KENDALL	257	95
		CONTRACT NO.		
		ILLINOIS	FED. AID PROJECT	

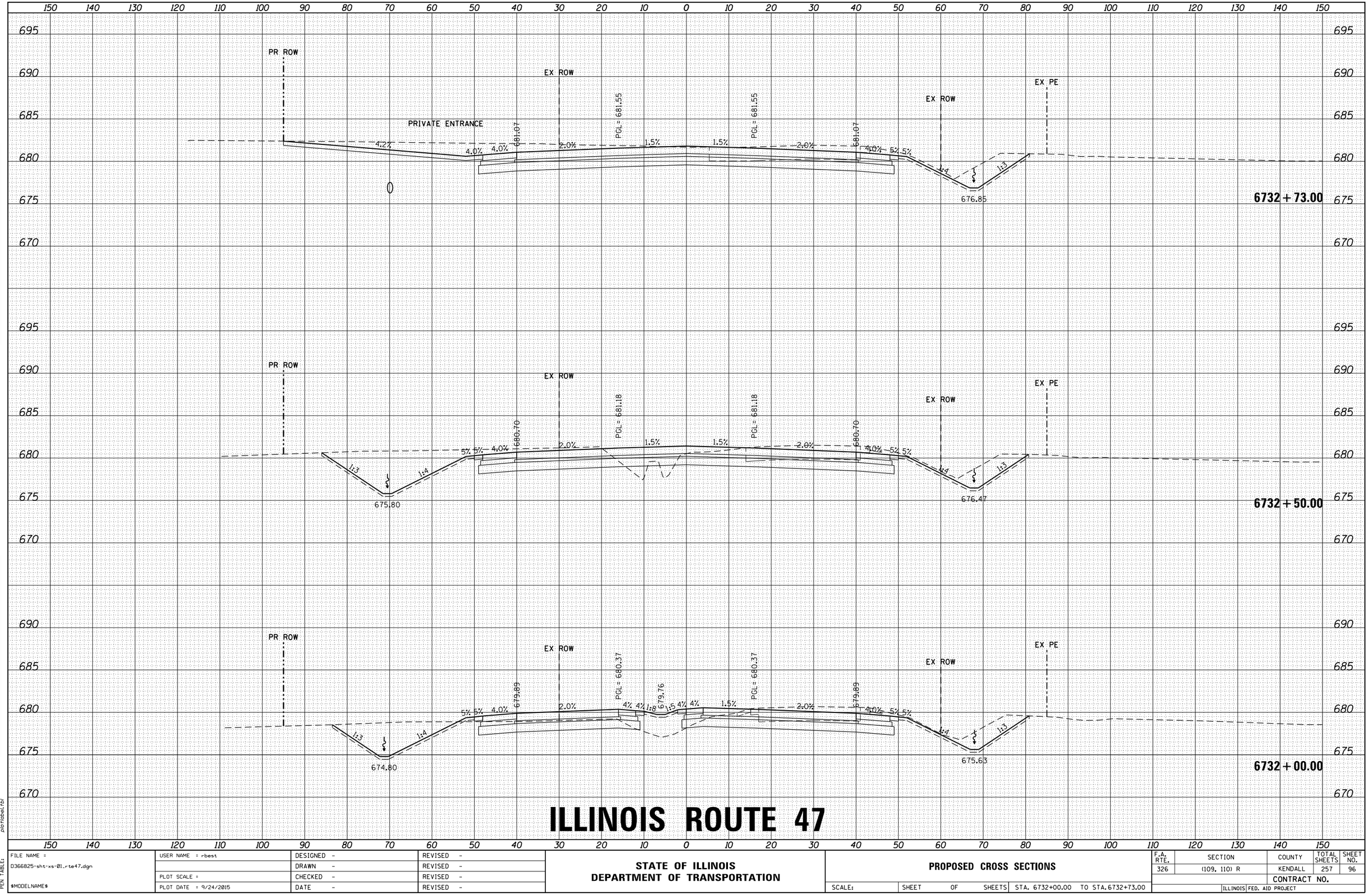

ILLINOIS ROUTE 47

FINAL SURVEY	NOTE BOOK	NO.	BY	DATE
SURVEYED				
PLOTTED				
TEMPLATE				
AREAS				
AREAS CHECKED				

ORIGINAL SURVEY	NOTE BOOK	NO.	BY	DATE
SURVEYED				
PLOTTED				
TEMPLATE				
AREAS				
AREAS CHECKED				

HRG PROJECT NO.: 8800046
HRG PROJ. CONTACT: A. SIMMONS
FILE NAME: D366825-sht-xs-01_rte47.dgn
PLOT DRIVER: IL_pdf_bw.plrcfg
PEN TABLE: plotlabel.tbl

FILE NAME = D366825-sht-xs-01_rte47.dgn	USER NAME = rbest	DESIGNED -	REVISED -
		DRAWN -	REVISED -
	PLOT SCALE =	CHECKED -	REVISED -
$MODELNAME$	PLOT DATE = 9/24/2015	DATE -	REVISED -

STATE OF ILLINOIS
DEPARTMENT OF TRANSPORTATION

PROPOSED CROSS SECTIONS

SCALE: | SHEET OF SHEETS | STA. 6732+00.00 TO STA. 6732+73.00

F.A. RTE.	SECTION	COUNTY	TOTAL SHEETS	SHEET NO.
326	(109, 110) R	KENDALL	257	96
		CONTRACT NO.		
		ILLINOIS FED. AID PROJECT		

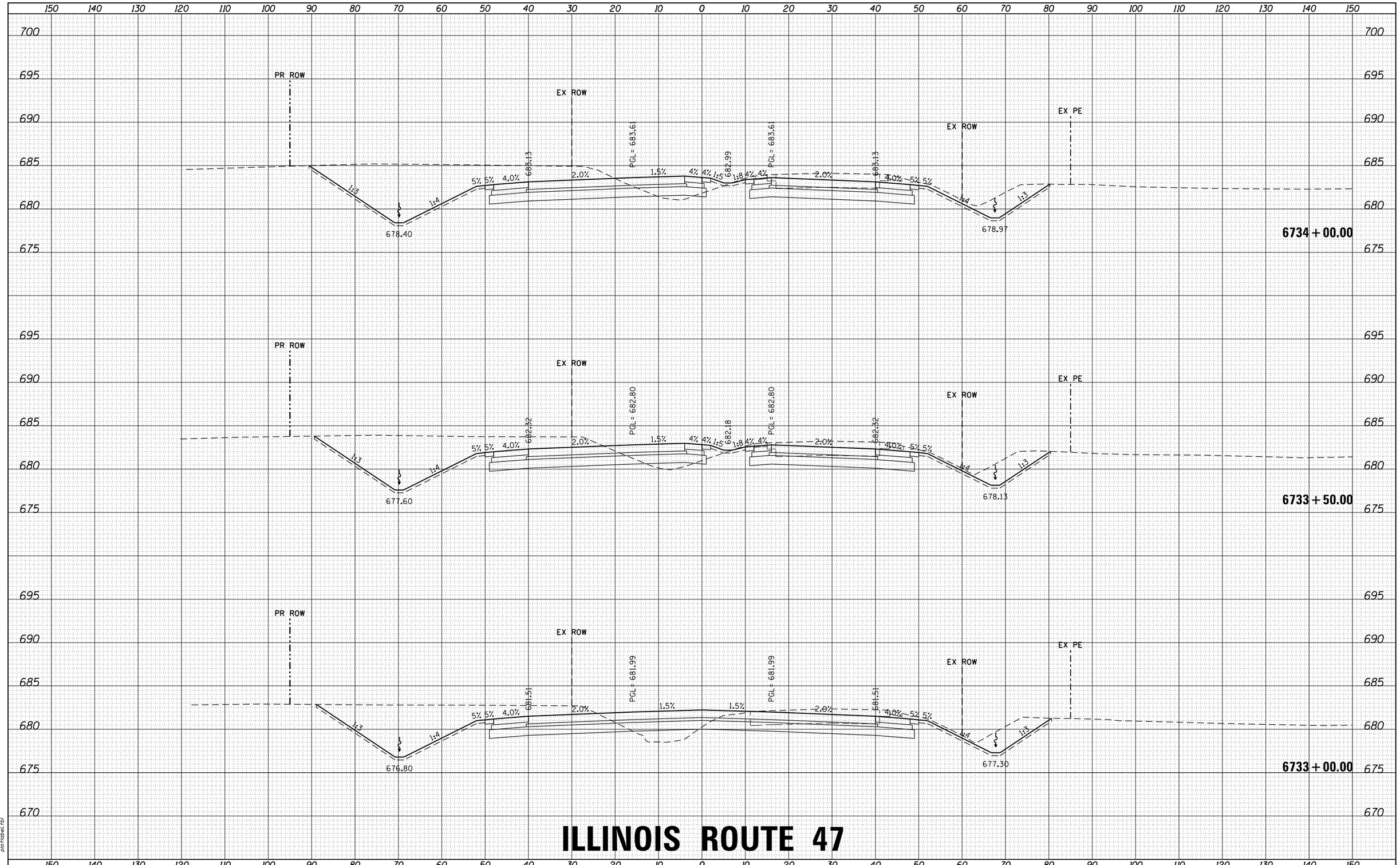

ILLINOIS ROUTE 47

FILE NAME =	USER NAME = rbest	DESIGNED -	REVISED -
D366825-sht-xs-01_rte47.dgn		DRAWN -	REVISED -
	PLOT SCALE =	CHECKED -	REVISED -
$MODELNAME$	PLOT DATE = 9/24/2015	DATE -	REVISED -

STATE OF ILLINOIS
DEPARTMENT OF TRANSPORTATION

PROPOSED CROSS SECTIONS

SCALE: | SHEET OF SHEETS | STA. 6733+00.00 TO STA. 6734+00.00

F.A. RTE.	SECTION	COUNTY	TOTAL SHEETS	SHEET NO.
326	(109, 110) R	KENDALL	257	97
		CONTRACT NO.		
		ILLINOIS FED. AID PROJECT		

FINAL SURVEY — NOTE BOOK — NO. — BY — DATE
SURVEYED — PLOTTED — TEMPLATE — AREAS — AREAS CHECKED

ORIGINAL SURVEY — NOTE BOOK — NO. — BY — DATE
SURVEYED — PLOTTED — TEMPLATE — AREAS — AREAS CHECKED

HRG PROJECT NO.: 88000046
HRG PROJ. CONTACT: A. SIMMONS
FILE NAME: D366825-sht-xs-01_rte47.dgn
PLOT DRIVER: IL_pdf_bw.pltcfg
PEN TABLE: plotlabel.tbl

FINAL SURVEY	NOTE BOOK	NO.
SURVEYED		
PLOTTED		
TEMPLATE		
AREAS		
AREAS CHECKED		

BY	DATE

ORIGINAL SURVEY	NOTE BOOK	NO.
SURVEYED		
PLOTTED		
TEMPLATE		
AREAS		
AREAS CHECKED		

BY	DATE

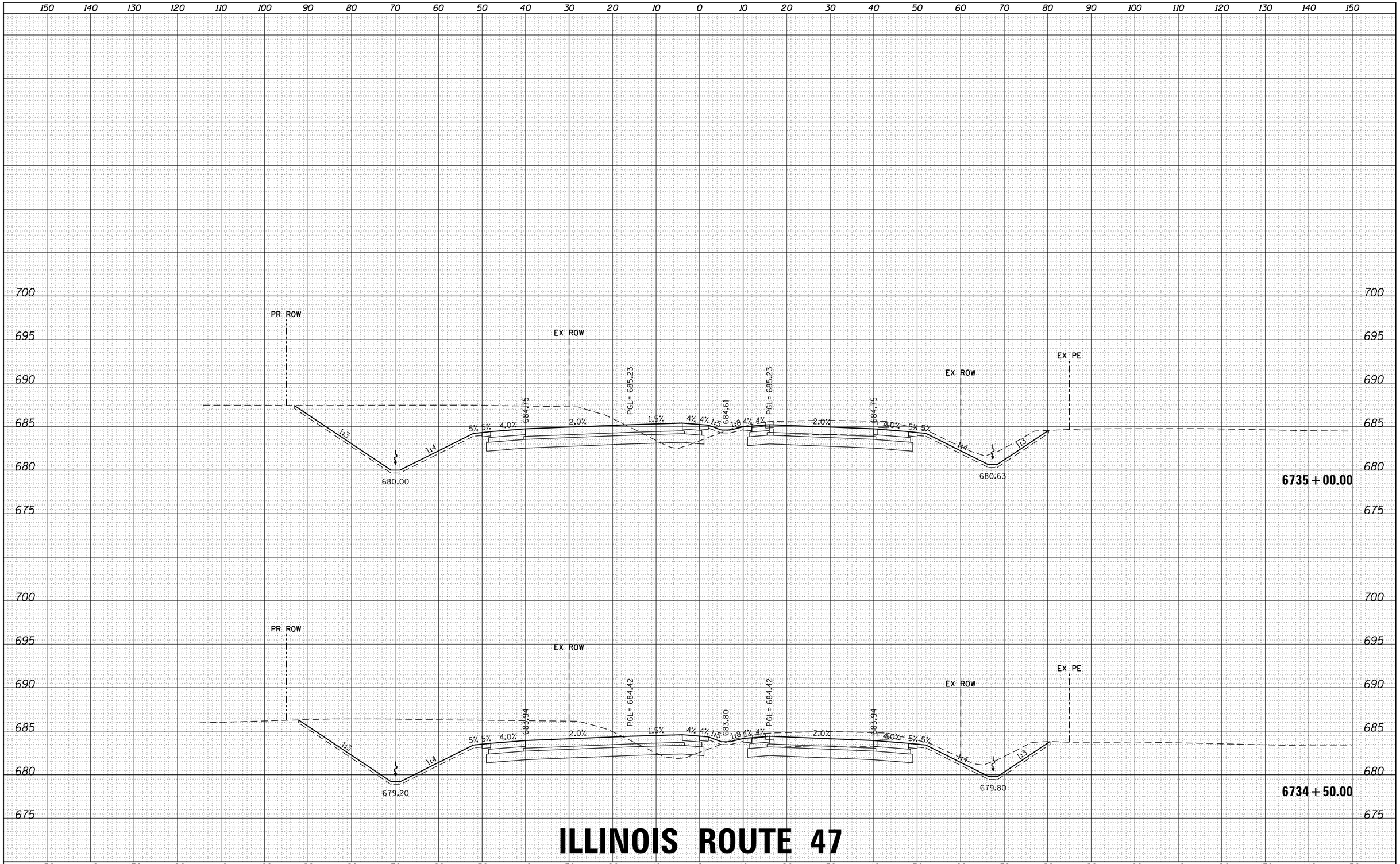

ILLINOIS ROUTE 47

FILE NAME = D366825-sht-xs-01_rte47.dgn	USER NAME = rbest	DESIGNED -	REVISED -
		DRAWN -	REVISED -
	PLOT SCALE =	CHECKED -	REVISED -
$MODELNAME$	PLOT DATE = 9/24/2015	DATE -	REVISED -

STATE OF ILLINOIS
DEPARTMENT OF TRANSPORTATION

PROPOSED CROSS SECTIONS

SCALE: | SHEET OF SHEETS | STA. 6734+50.00 TO STA. 6735+00.00

F.A. RTE.	SECTION	COUNTY	TOTAL SHEETS	SHEET NO.
326	(109, 110) R	KENDALL	257	98
		CONTRACT NO.		
	ILLINOIS FED. AID PROJECT			

HRG PROJECT NO.: 88000046
HRG PROJ. CONTACT: A. SIMMONS
FILE NAME: D366825-sht-xs-01_rte47.dgn
PLOT DRIVER: IL_pdf_bw.pltcfg
PEN TABLE: plotlabel.tbl

FINAL SURVEY	NOTE BOOK	NO.	BY	DATE
SURVEYED				
PLOTTED				
TEMPLATE				
AREAS				
AREAS CHECKED				

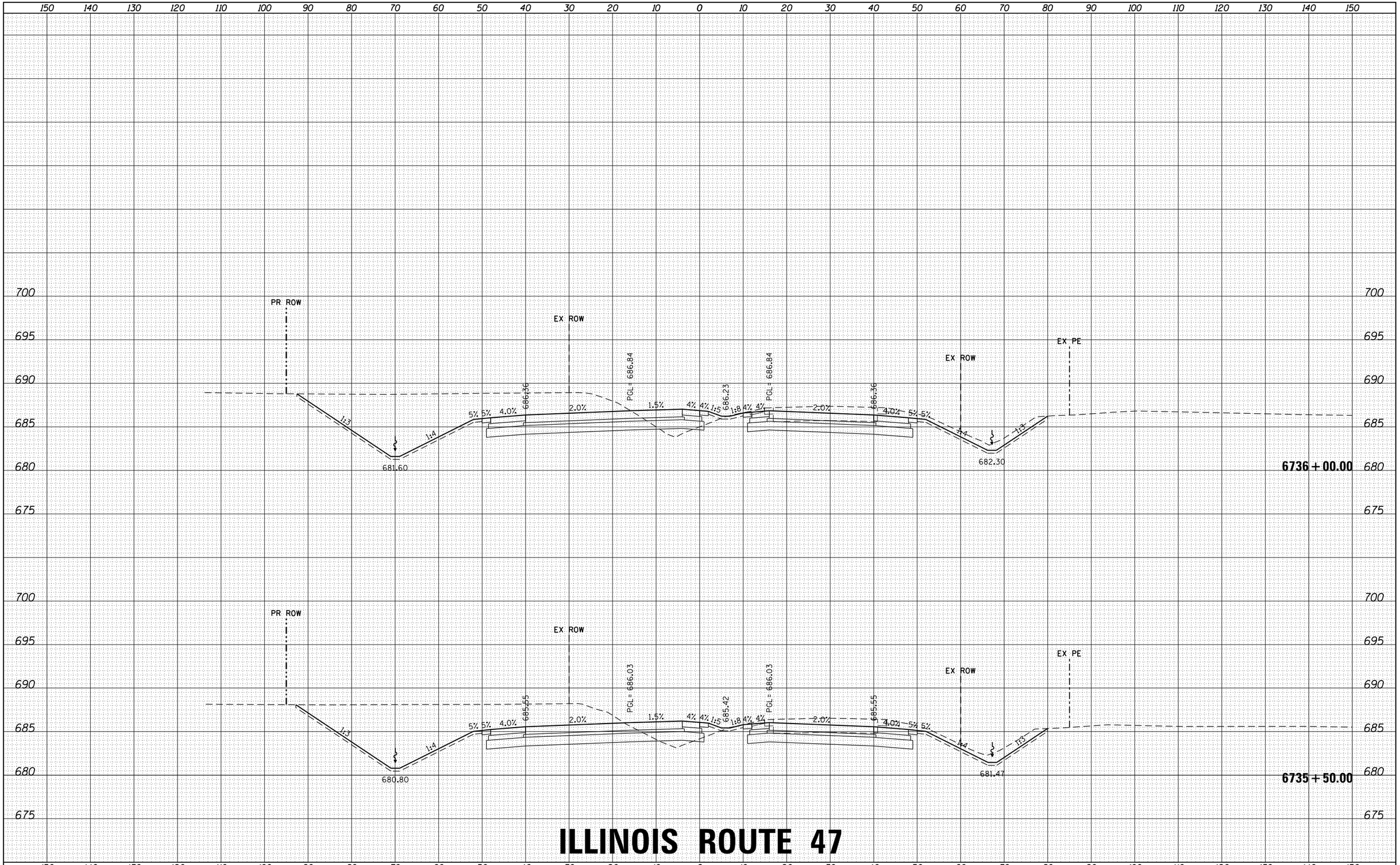

ILLINOIS ROUTE 47

ORIGINAL SURVEY	NOTE BOOK	NO.	BY	DATE
SURVEYED				
PLOTTED				
TEMPLATE				
AREAS				
AREAS CHECKED				

HRG PROJECT NO.: 88000046
HRG PROJ. CONTACT: A. SIMMONS
FILE NAME: D366825-sht-xs-01_rte47.dgn
PLOT DRIVER: IL_pdf_bw.plotcfg
PEN TABLE: plotlabel.tbl

FILE NAME = D366825-sht-xs-01_rte47.dgn	USER NAME = rbest	DESIGNED -	REVISED -
		DRAWN -	REVISED -
$MODELNAME$	PLOT SCALE =	CHECKED -	REVISED -
	PLOT DATE = 9/24/2015	DATE -	REVISED -

STATE OF ILLINOIS
DEPARTMENT OF TRANSPORTATION

PROPOSED CROSS SECTIONS

SCALE: | SHEET OF SHEETS | STA. 6735+50.00 TO STA. 6736+00.00

F.A. RTE.	SECTION	COUNTY	TOTAL SHEETS	SHEET NO.
326	(109, 110) R	KENDALL	257	99
		CONTRACT NO.		
		ILLINOIS FED. AID PROJECT		

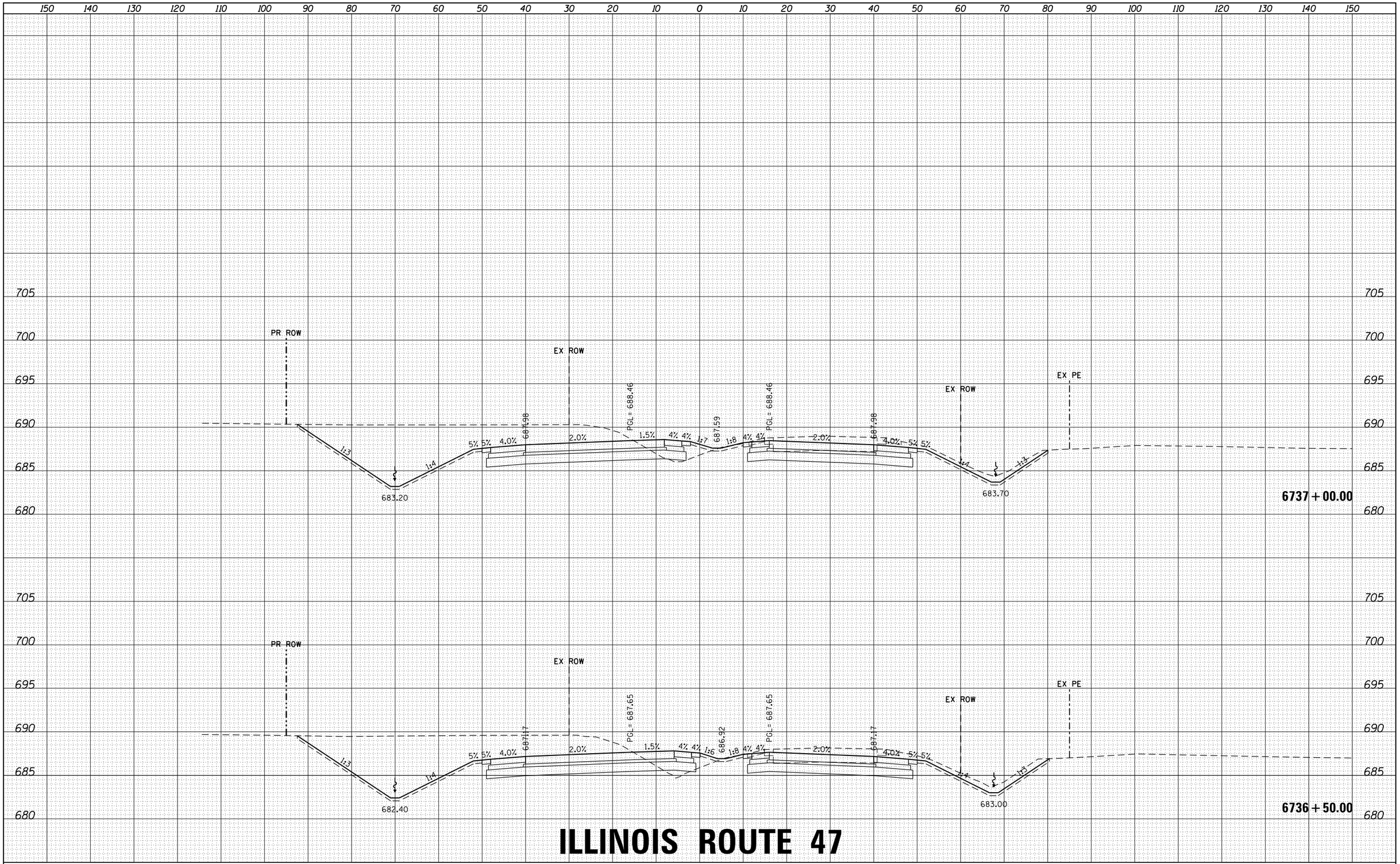

ILLINOIS ROUTE 47

FILE NAME = D366825-sht-xs-01_rte47.dgn	USER NAME = rbest	DESIGNED -	REVISED -
		DRAWN -	REVISED -
	PLOT SCALE =	CHECKED -	REVISED -
$MODELNAME$	PLOT DATE = 9/24/2015	DATE -	REVISED -

STATE OF ILLINOIS
DEPARTMENT OF TRANSPORTATION

PROPOSED CROSS SECTIONS

SCALE: | SHEET OF SHEETS | STA. 6736+50.00 TO STA. 6737+00.00

F.A. RTE.	SECTION	COUNTY	TOTAL SHEETS	SHEET NO.
326	(109, 110) R	KENDALL	257	100

CONTRACT NO.

ILLINOIS FED. AID PROJECT

FINAL SURVEY: NOTE BOOK NO. | SURVEYED | PLOTTED | TEMPLATE | AREAS | AREAS CHECKED | BY | DATE

ORIGINAL SURVEY: NOTE BOOK NO. | SURVEYED | PLOTTED | TEMPLATE | AREAS | AREAS CHECKED | BY | DATE

HRG PROJECT NO.: 88100046
HRG PROJ. CONTACT: A. SIMMONS
FILE NAME: D366825-sht-xs-01_rte47.dgn
PLOT DRIVER: IL_pdf_bw.pltcfg
PEN TABLE: plotlabel.tbl

FINAL SURVEY	NOTE BOOK	NO.
SURVEYED		
PLOTTED		
TEMPLATE		
AREAS		
AREAS CHECKED		

BY	DATE

ORIGINAL SURVEY	NOTE BOOK	NO.
SURVEYED		
PLOTTED		
TEMPLATE		
AREAS		
AREAS CHECKED		

BY	DATE

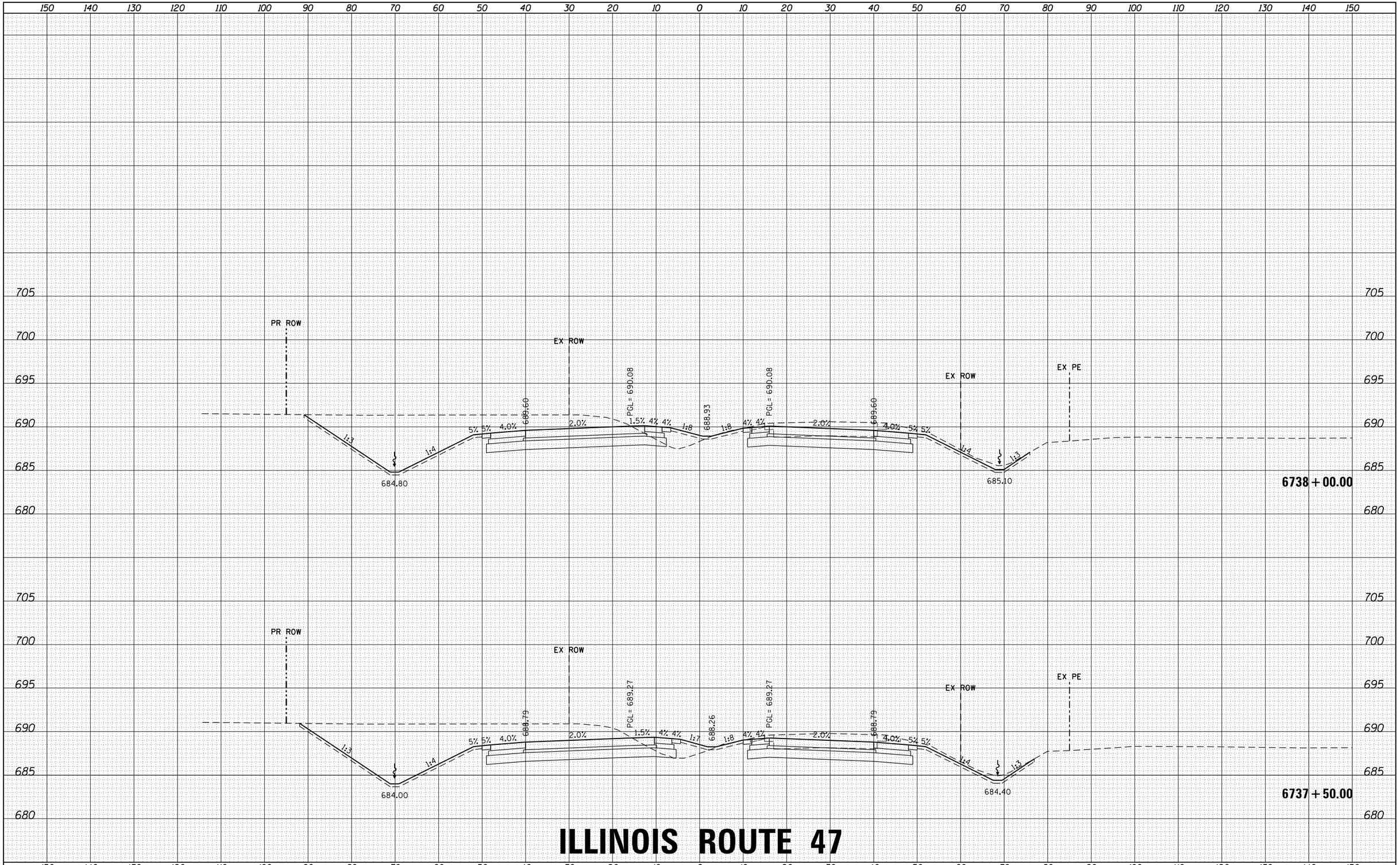

ILLINOIS ROUTE 47

FILE NAME = D366825-sht-xs-01_rte47.dgn	USER NAME = rbest	DESIGNED -	REVISED -
		DRAWN -	REVISED -
	PLOT SCALE =	CHECKED -	REVISED -
$MODELNAME$	PLOT DATE = 9/24/2015	DATE -	REVISED -

STATE OF ILLINOIS
DEPARTMENT OF TRANSPORTATION

PROPOSED CROSS SECTIONS

SCALE: | SHEET OF SHEETS | STA. 6737+50.00 TO STA. 6738+00.00

F.A. RTE.	SECTION	COUNTY	TOTAL SHEETS	SHEET NO.
326	(109, 110) R	KENDALL	257	101
		CONTRACT NO.		
	ILLINOIS FED. AID PROJECT			

HRG PROJECT NO.: 88000046
HRG PROJ. CONTACT: A. SIMMONS
FILE NAME: D366825-sht-xs-01_rte47.dgn
PLOT DRIVER: IL_pdf_bw.pltcfg
PEN TABLE: plotlabel.tbl

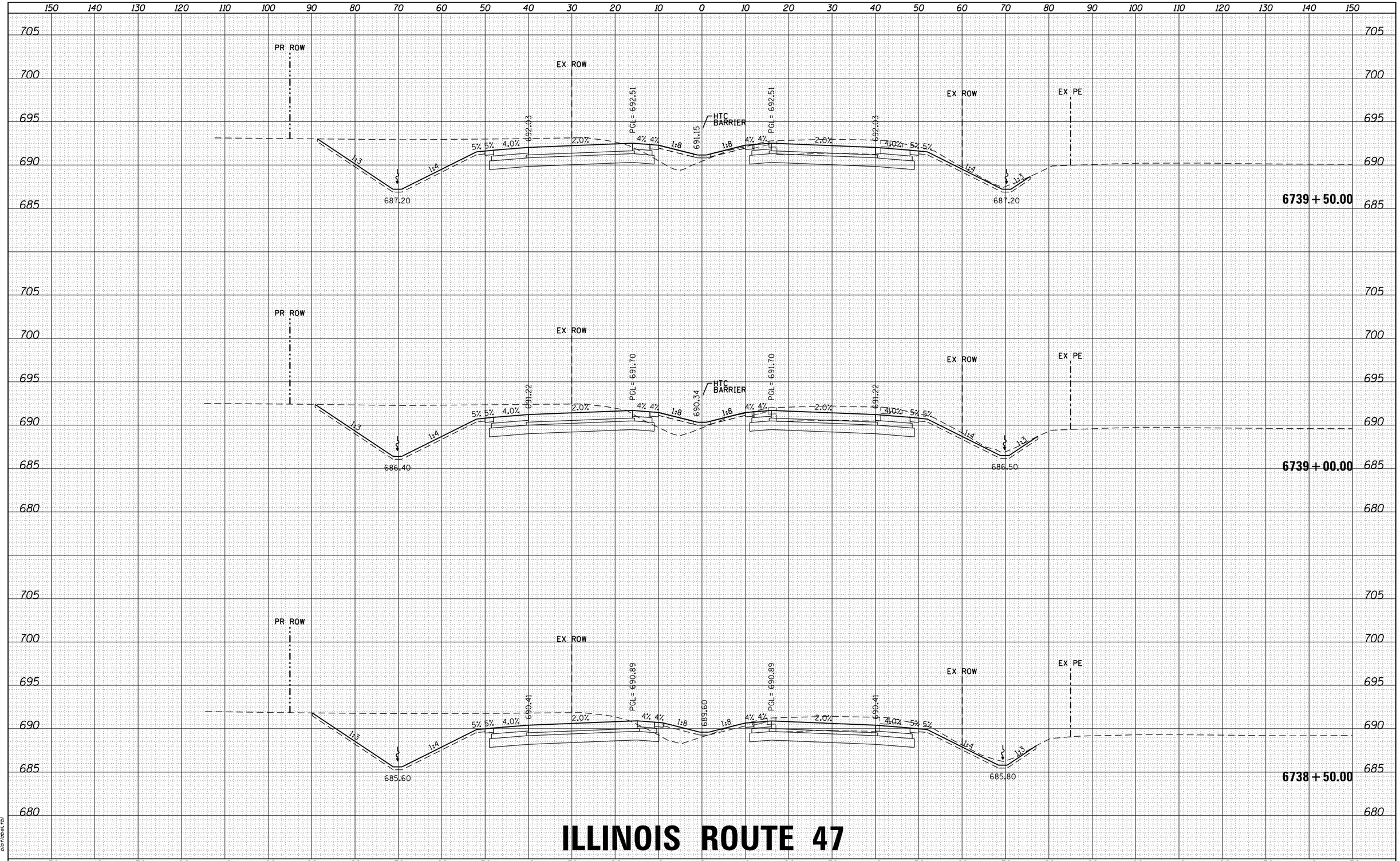

ILLINOIS ROUTE 47

FILE NAME = D366825-sht-xs-01_rte47.dgn	USER NAME = rbest	DESIGNED -	REVISED -	STATE OF ILLINOIS DEPARTMENT OF TRANSPORTATION	PROPOSED CROSS SECTIONS
		DRAWN -	REVISED -		
	PLOT SCALE =	CHECKED -	REVISED -		SCALE: SHEET OF SHEETS STA. 6738+50.00 TO STA. 6739+50.00
$MODELNAME$	PLOT DATE = 9/24/2015	DATE -	REVISED -		

F.A. RTE.	SECTION	COUNTY	TOTAL SHEETS	SHEET NO.
326	(109, 110) R	KENDALL	257	102
		CONTRACT NO.		
	ILLINOIS FED. AID PROJECT			

FINAL SURVEY — NOTE BOOK — NO. — SURVEYED — PLOTTED — TEMPLATE — AREAS — AREAS CHECKED — BY — DATE

ORIGINAL SURVEY — NOTE BOOK — NO. — SURVEYED — PLOTTED — TEMPLATE — AREAS — AREAS CHECKED — BY — DATE

HRG PROJECT NO.: 88000046
HRG PROJ. CONTACT: A. SIMMONS
FILE NAME: D366825-sht-xs-01_rte47.dgn
PLOT DRIVER: IL_pdf_bw.plotcfg
PEN TABLE: plotlabel.tbl

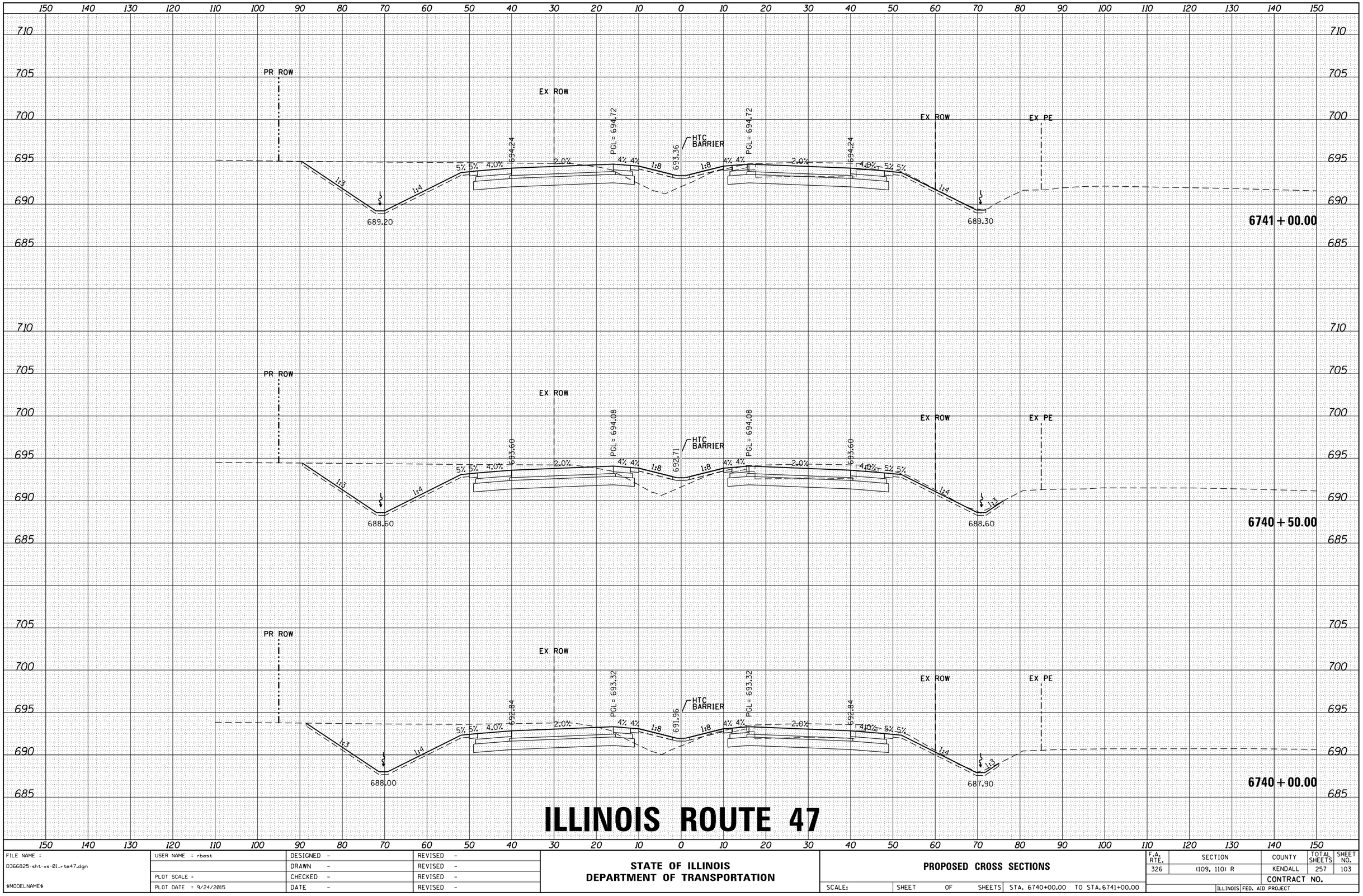

ILLINOIS ROUTE 47

FINAL SURVEY	BY	DATE
SURVEYED		
PLOTTED		
TEMPLATE		
NOTE BOOK		
AREAS		
NO.	AREAS CHECKED	

ORIGINAL SURVEY	BY	DATE
SURVEYED		
PLOTTED		
TEMPLATE		
NOTE BOOK		
AREAS		
NO.	AREAS CHECKED	

HRG PROJECT NO.: 88000046
HRG PROJ. CONTACT: A. SIMMONS
FILE NAME: D366825-sht-xs-01_rte47.dgn
PLOT DRIVER: IL_pdf_bw.pltcfg
PEN TABLE: platlabel.tbl

FILE NAME = D366825-sht-xs-01_rte47.dgn	USER NAME = rbest	DESIGNED -	REVISED -
		DRAWN -	REVISED -
	PLOT SCALE =	CHECKED -	REVISED -
$MODELNAME$	PLOT DATE = 9/24/2015	DATE -	REVISED -

STATE OF ILLINOIS
DEPARTMENT OF TRANSPORTATION

PROPOSED CROSS SECTIONS

SCALE: | SHEET OF SHEETS | STA. 6740+00.00 TO STA. 6741+00.00

F.A. RTE.	SECTION	COUNTY	TOTAL SHEETS	SHEET NO.
326	(109, 110) R	KENDALL	257	103
		CONTRACT NO.		
		ILLINOIS FED. AID PROJECT		

FINAL SURVEY	BY	DATE
SURVEYED		
PLOTTED		
TEMPLATE		
AREAS		
NOTE BOOK		
NO.	AREAS CHECKED	

ORIGINAL SURVEY	BY	DATE
SURVEYED		
PLOTTED		
TEMPLATE		
AREAS		
NOTE BOOK		
NO.	AREAS CHECKED	

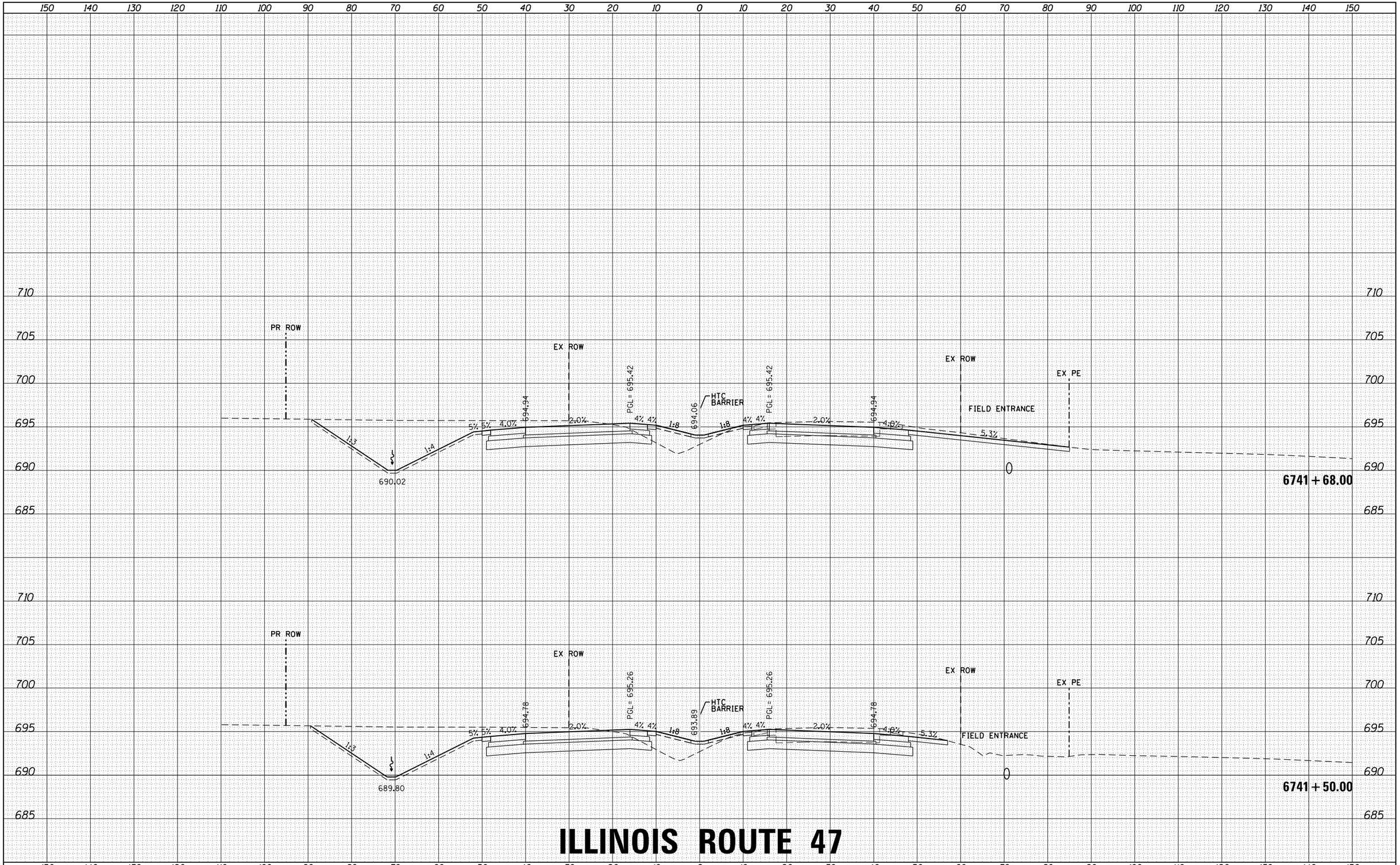

ILLINOIS ROUTE 47

FILE NAME = D366825-sht-xs-01_rte47.dgn	USER NAME = rbest	DESIGNED -	REVISED -
		DRAWN -	REVISED -
	PLOT SCALE =	CHECKED -	REVISED -
$MODELNAME$	PLOT DATE = 9/24/2015	DATE -	REVISED -

STATE OF ILLINOIS
DEPARTMENT OF TRANSPORTATION

PROPOSED CROSS SECTIONS

SCALE: | SHEET OF SHEETS | STA. 6741+50.00 TO STA. 6741+68.00

F.A. RTE.	SECTION	COUNTY	TOTAL SHEETS	SHEET NO.
326	(109, 110) R	KENDALL	257	104
		CONTRACT NO.		
		ILLINOIS FED. AID PROJECT		

HRG PROJECT NO.: 88000046
HRG PROJ. CONTACT: A. SIMMONS
FILE NAME: D366825-sht-xs-01_rte47.dgn
PLOT DRIVER: IL_pdf_bw.pltcfg
PEN TABLE: plotlabel.tbl

FINAL SURVEY	NOTE BOOK	NO.
SURVEYED		
PLOTTED		
TEMPLATE		
AREAS		
AREAS CHECKED		

BY	DATE

ORIGINAL SURVEY	NOTE BOOK	NO.
SURVEYED		
PLOTTED		
TEMPLATE		
AREAS		
AREAS CHECKED		

BY	DATE

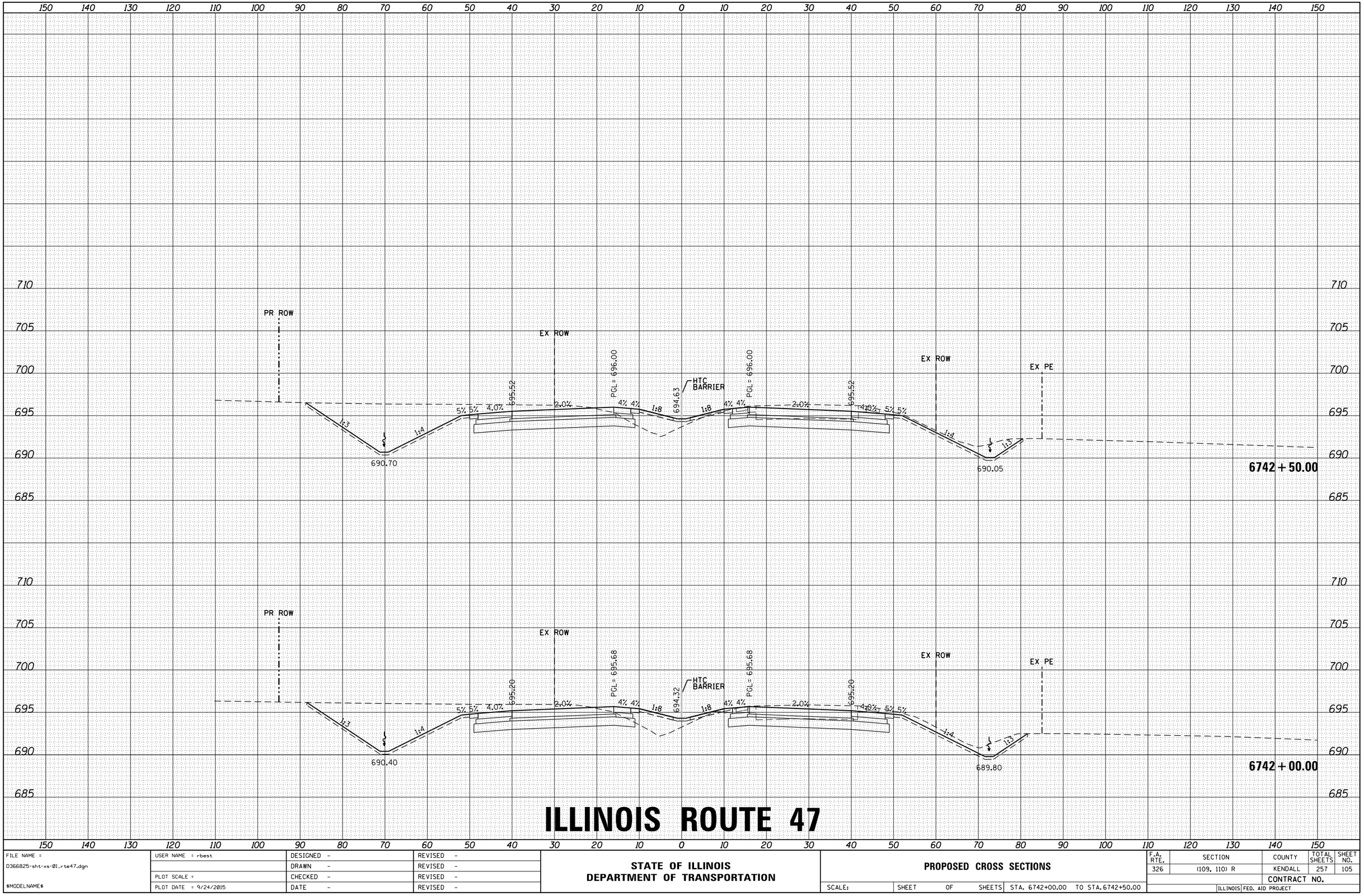

ILLINOIS ROUTE 47

HRG PROJECT NO.: 88000046
HRG PROJ. CONTACT: A. SIMMONS
FILE NAME: D366825-sht-xs-01_rte47.dgn
PLOT DRIVER: IL_pdf_bw.plotcfg
PEN TABLE: plotlabel.tbl

FILE NAME = D366825-sht-xs-01_rte47.dgn	USER NAME = rbest	DESIGNED -	REVISED -
		DRAWN -	REVISED -
	PLOT SCALE =	CHECKED -	REVISED -
$MODELNAME$	PLOT DATE = 9/24/2015	DATE -	REVISED -

STATE OF ILLINOIS
DEPARTMENT OF TRANSPORTATION

PROPOSED CROSS SECTIONS

SCALE: | SHEET OF SHEETS | STA. 6742+00.00 TO STA. 6742+50.00

F.A. RTE.	SECTION	COUNTY	TOTAL SHEETS	SHEET NO.
326	(109, 110) R	KENDALL	257	105
		CONTRACT NO.		
	ILLINOIS FED. AID PROJECT			

FINAL SURVEY	NOTE BOOK	NO.
SURVEYED		
PLOTTED		
TEMPLATE		
AREAS		
AREAS CHECKED		

BY	DATE

ORIGINAL SURVEY	NOTE BOOK	NO.
SURVEYED		
PLOTTED		
TEMPLATE		
AREAS		
AREAS CHECKED		

BY	DATE

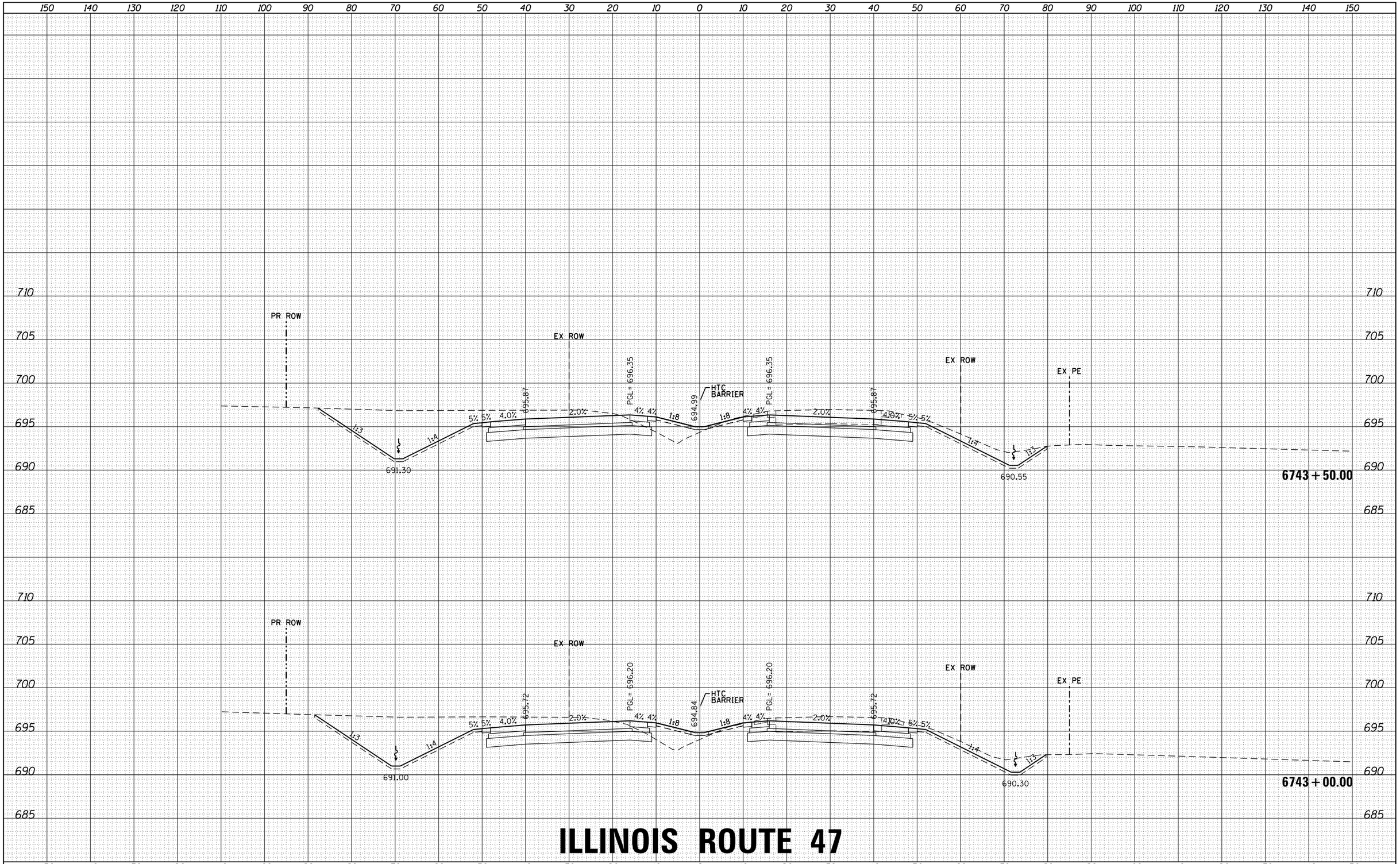

ILLINOIS ROUTE 47

FILE NAME = D366825-sht-xs-01_rte47.dgn	USER NAME = rbest	DESIGNED -	REVISED -
		DRAWN -	REVISED -
	PLOT SCALE =	CHECKED -	REVISED -
$MODELNAME$	PLOT DATE = 9/24/2015	DATE -	REVISED -

STATE OF ILLINOIS
DEPARTMENT OF TRANSPORTATION

PROPOSED CROSS SECTIONS

SCALE: | SHEET OF SHEETS | STA. 6743+00.00 TO STA. 6743+50.00

F.A. RTE.	SECTION	COUNTY	TOTAL SHEETS	SHEET NO.
326	(109, 110) R	KENDALL	257	106
		CONTRACT NO.		
		ILLINOIS FED. AID PROJECT		

HRG PROJECT NO.: 88000046
HRG PROJ. CONTACT: A. SIMMONS
FILE NAME: D366825-sht-xs-01_rte47.dgn
PLOT DRIVER: il_pdf_bw.pltcfg
PEN TABLE: plotlabel.tbl

FINAL SURVEY	BY	DATE
SURVEYED		
PLOTTED		
TEMPLATE		
NOTE BOOK		
AREAS		
NO.	AREAS CHECKED	

ORIGINAL SURVEY	BY	DATE
SURVEYED		
PLOTTED		
TEMPLATE		
NOTE BOOK		
AREAS		
NO.	AREAS CHECKED	

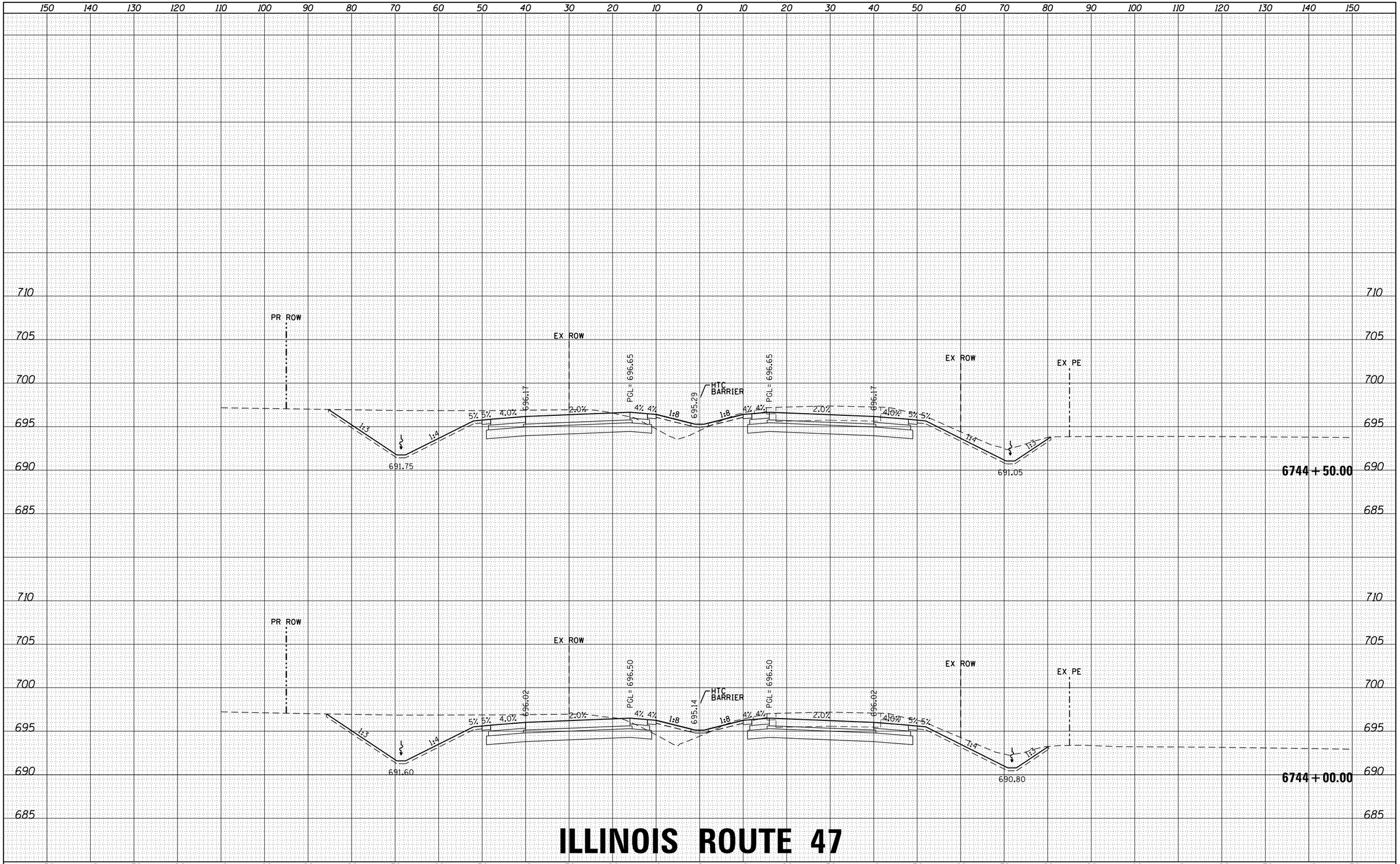

ILLINOIS ROUTE 47

FILE NAME = D366825-sht-xs-01_rte47.dgn	USER NAME = rbest	DESIGNED -	REVISED -
		DRAWN -	REVISED -
	PLOT SCALE =	CHECKED -	REVISED -
$MODELNAME$	PLOT DATE = 9/24/2015	DATE -	REVISED -

STATE OF ILLINOIS
DEPARTMENT OF TRANSPORTATION

PROPOSED CROSS SECTIONS

SCALE: | SHEET OF SHEETS | STA. 6744+00.00 TO STA. 6744+50.00

F.A. RTE.	SECTION	COUNTY	TOTAL SHEETS	SHEET NO.
326	(109, 110) R	KENDALL	257	107
		CONTRACT NO.		
	ILLINOIS FED. AID PROJECT			

HRG PROJECT NO.: 88000046
HRG PROJ. CONTACT: A. SIMMONS
FILE NAME: D366825-sht-xs-01_rte47.dgn
PLOT DRIVER: IL_pdf_bw.pltcfg
PEN TABLE: plotlabel.tbl

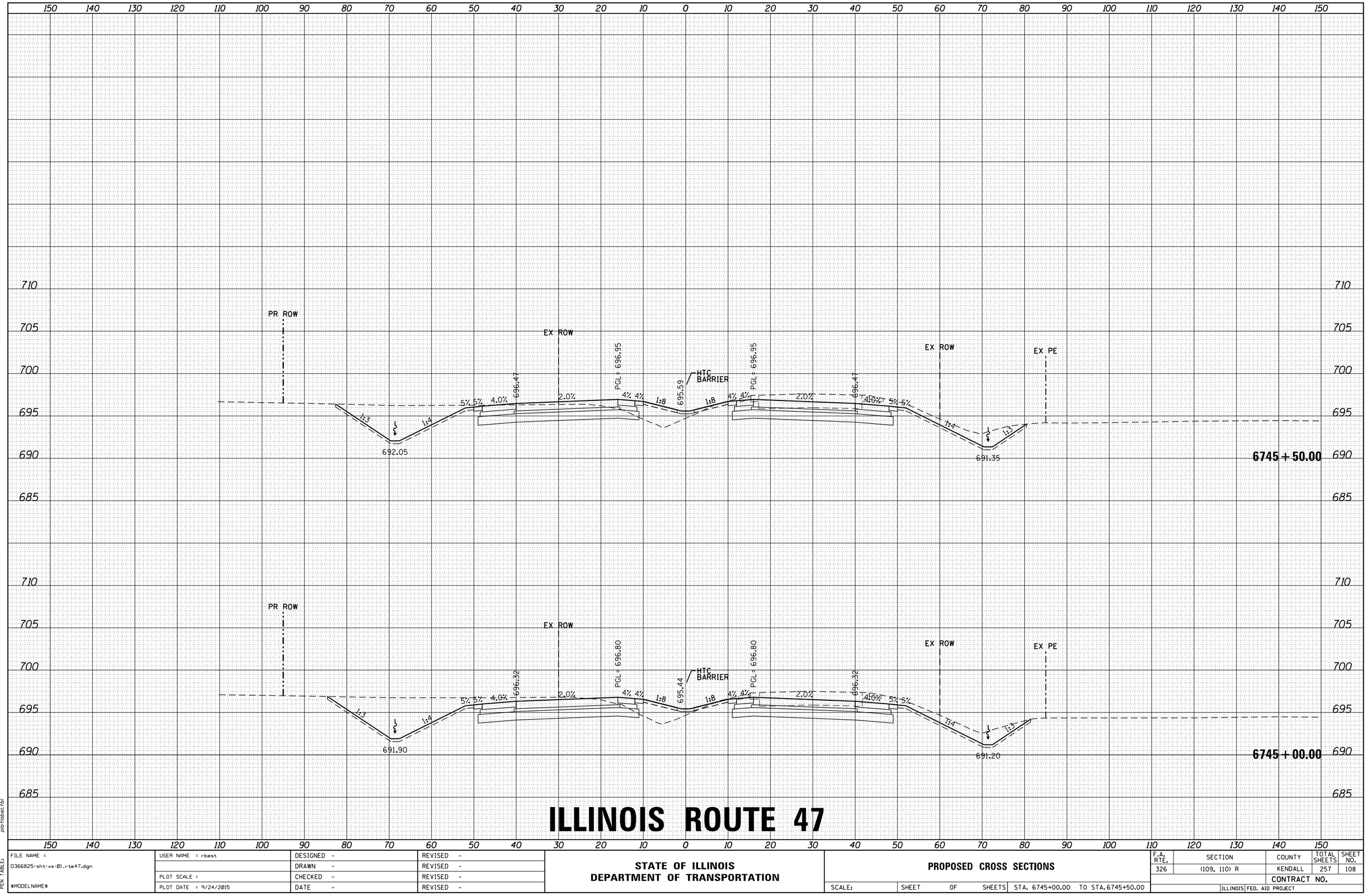

ILLINOIS ROUTE 47

FINAL SURVEY — NOTE BOOK — NO. — SURVEYED — PLOTTED — TEMPLATE — AREAS — AREAS CHECKED — BY — DATE

ORIGINAL SURVEY — NOTE BOOK — NO. — SURVEYED — PLOTTED — TEMPLATE — AREAS — AREAS CHECKED — BY — DATE

HRG PROJECT NO.: 88000046
HRG PROJ. CONTACT: A. SIMMONS
FILE NAME: D366825-sht-xs-01_rte47.dgn
PLOT DRIVER: IL_pdf_bw.ptcfg
PEN TABLE: plotlabel.tbl

FILE NAME = D366825-sht-xs-01_rte47.dgn	USER NAME = rbest	DESIGNED -	REVISED -
		DRAWN -	REVISED -
$MODELNAME$	PLOT SCALE =	CHECKED -	REVISED -
	PLOT DATE = 9/24/2015	DATE -	REVISED -

STATE OF ILLINOIS
DEPARTMENT OF TRANSPORTATION

PROPOSED CROSS SECTIONS

SCALE: | SHEET OF SHEETS | STA. 6745+00.00 TO STA. 6745+50.00

F.A. RTE.	SECTION	COUNTY	TOTAL SHEETS	SHEET NO.
326	(109, 110) R	KENDALL	257	108
		CONTRACT NO.		
		ILLINOIS FED. AID PROJECT		

FINAL SURVEY	NOTE BOOK	NO.	BY	DATE
SURVEYED				
PLOTTED				
TEMPLATE				
AREAS				
AREAS CHECKED				

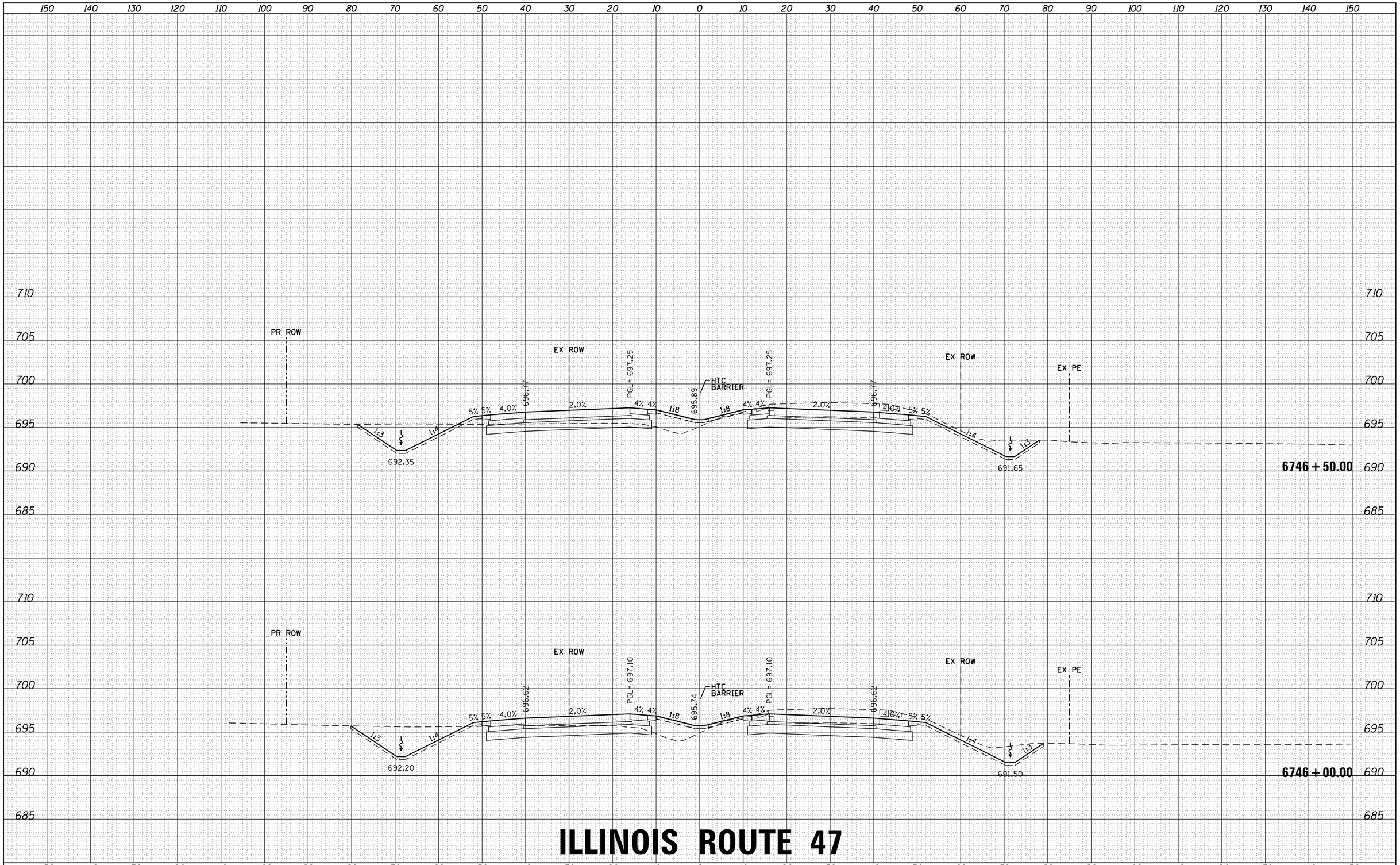

ORIGINAL SURVEY	NOTE BOOK	NO.	BY	DATE
SURVEYED				
PLOTTED				
TEMPLATE				
AREAS				
AREAS CHECKED				

ILLINOIS ROUTE 47

HRG PROJECT NO.: 88000046
HRG PROJ. CONTACT: A. SIMMONS
FILE NAME: D366825-sht-xs-01_rte47.dgn
PLOT DRIVER: IL_pdf_bw.plotcfg
PEN TABLE: plotlabel.tbl

FILE NAME = D366825-sht-xs-01_rte47.dgn	USER NAME = rbest	DESIGNED -	REVISED -
		DRAWN -	REVISED -
$MODELNAME$	PLOT SCALE =	CHECKED -	REVISED -
	PLOT DATE = 9/24/2015	DATE -	REVISED -

STATE OF ILLINOIS
DEPARTMENT OF TRANSPORTATION

PROPOSED CROSS SECTIONS

SCALE: | SHEET OF SHEETS | STA. 6746+00.00 TO STA. 6746+50.00

F.A. RTE.	SECTION	COUNTY	TOTAL SHEETS	SHEET NO.
326	(109, 110) R	KENDALL	257	109
		CONTRACT NO.		
		ILLINOIS FED. AID PROJECT		

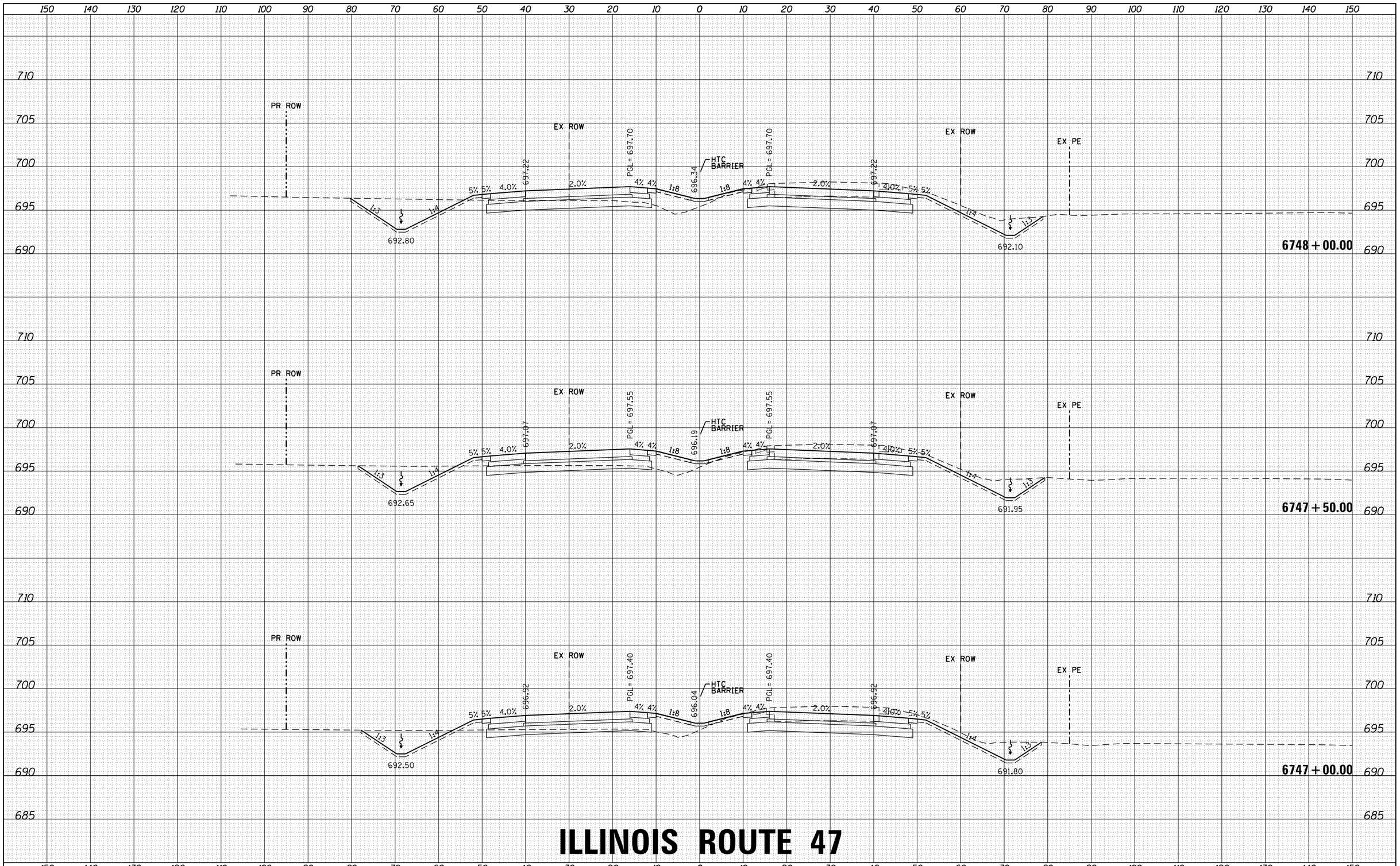

ILLINOIS ROUTE 47

FILE NAME =	USER NAME = rbest	DESIGNED -	REVISED -
D366825-sht-xs-01_rte47.dgn		DRAWN -	REVISED -
	PLOT SCALE =	CHECKED -	REVISED -
$MODELNAME$	PLOT DATE = 9/24/2015	DATE -	REVISED -

STATE OF ILLINOIS
DEPARTMENT OF TRANSPORTATION

PROPOSED CROSS SECTIONS

SCALE: | SHEET OF SHEETS | STA. 6747+00.00 TO STA.6748+00.00

F.A. RTE.	SECTION	COUNTY	TOTAL SHEETS	SHEET NO.
326	(109, 110) R	KENDALL	257	110
		CONTRACT NO.		
		ILLINOIS FED. AID PROJECT		

HRG PROJECT NO.: 88000046
HRG PROJ. CONTACT: A. SIMMONS
FILE NAME: D366825-sht-xs-01_rte47.dgn
PLOT DRIVER: il_pdf_bw.pltcfg
PEN TABLE: plotlabel.tbl

FINAL SURVEY — NOTE BOOK — NO. — BY — DATE
SURVEYED — PLOTTED — TEMPLATE — AREAS — AREAS CHECKED

ORIGINAL SURVEY — NOTE BOOK — NO. — BY — DATE
SURVEYED — PLOTTED — TEMPLATE — AREAS — AREAS CHECKED

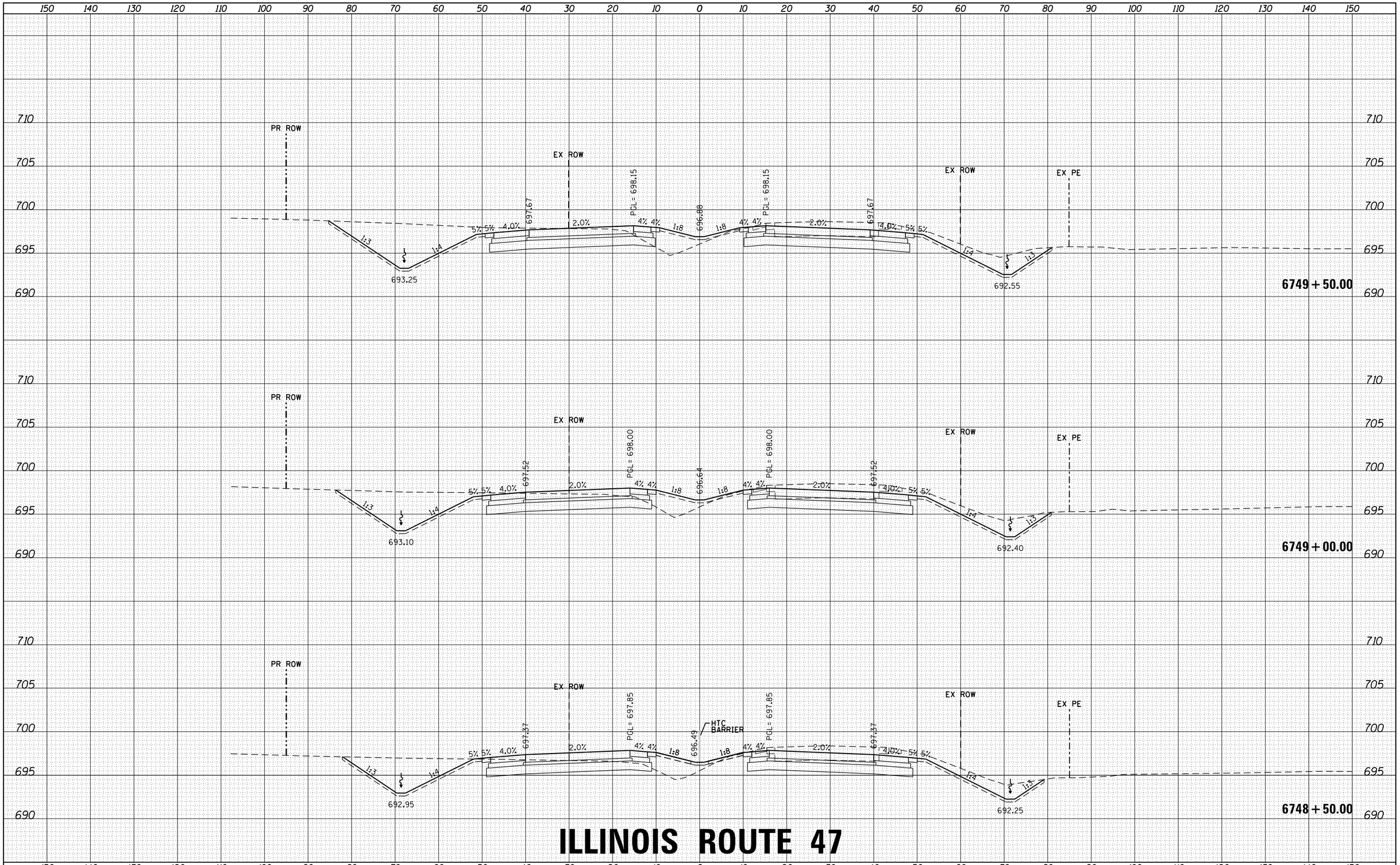

ILLINOIS ROUTE 47

FINAL SURVEY	BY	DATE
SURVEYED		
PLOTTED		
TEMPLATE		
NOTE BOOK		
AREAS		
NO.	AREAS CHECKED	

ORIGINAL SURVEY	BY	DATE
SURVEYED		
PLOTTED		
TEMPLATE		
NOTE BOOK		
AREAS		
NO.	AREAS CHECKED	

HRG PROJECT NO.: 88000046
HRG PROJ.CONTACT: A. SIMMONS
FILE NAME: D366825-sht-xs-01_rte47.dgn
PLOT DRIVER: IL_pdf.bw.pltcfg
PEN TABLE: plotlabel.tbl

FILE NAME = D366825-sht-xs-01_rte47.dgn	USER NAME = rbest	DESIGNED -	REVISED -
		DRAWN -	REVISED -
$MODELNAME$	PLOT SCALE =	CHECKED -	REVISED -
	PLOT DATE = 9/24/2015	DATE -	REVISED -

STATE OF ILLINOIS
DEPARTMENT OF TRANSPORTATION

PROPOSED CROSS SECTIONS

SCALE: | SHEET OF SHEETS | STA. 6748+50.00 TO STA. 6749+50.00

F.A. RTE.	SECTION	COUNTY	TOTAL SHEETS	SHEET NO.
326	(109, 110) R	KENDALL	257	111
		CONTRACT NO.		
		ILLINOIS	FED. AID PROJECT	

FINAL SURVEY	NOTE BOOK	NO.	BY	DATE
SURVEYED				
PLOTTED				
TEMPLATE				
AREAS				
AREAS CHECKED				

150 140 130 120 110 100 90 80 70 60 50 40 30 20 10 0 10 20 30 40 50 60 70 80 90 100 110 120 130 140 150

715 710 705 700 695 690

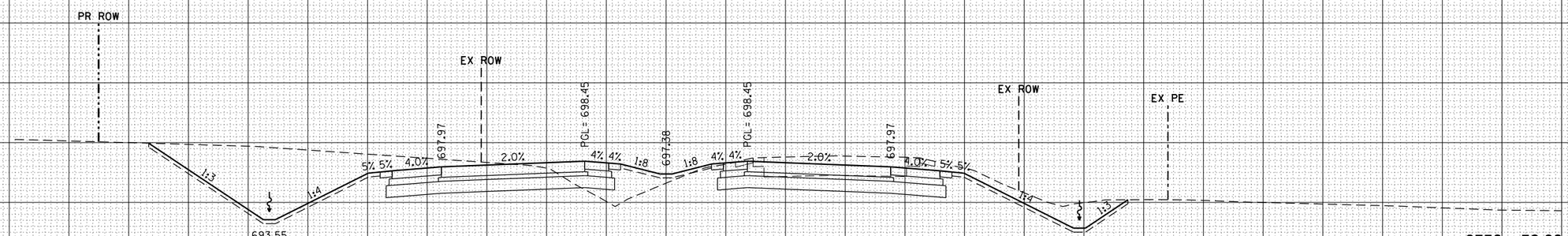

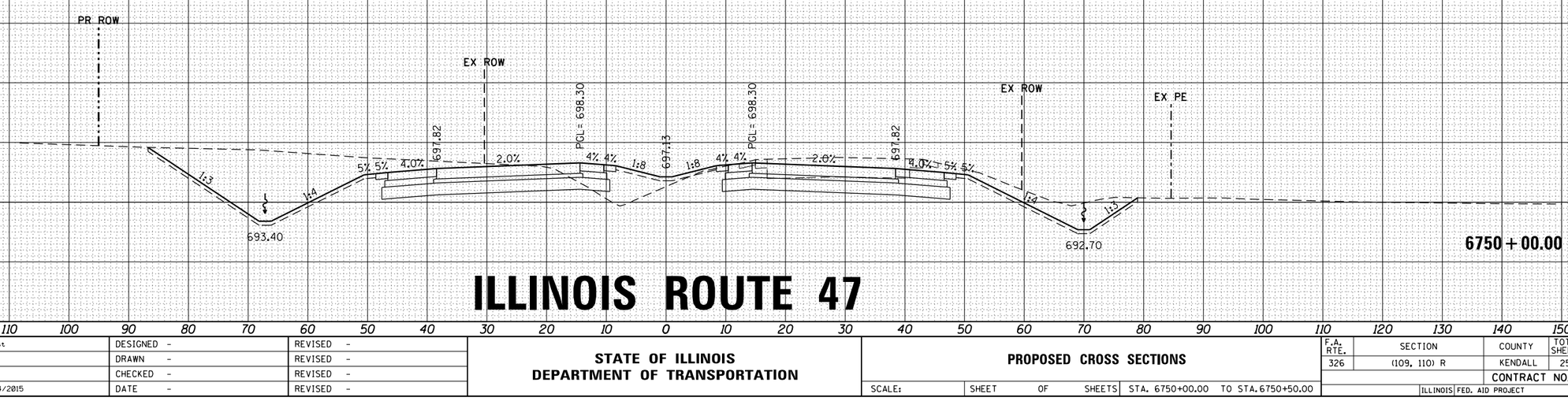

ILLINOIS ROUTE 47

150 140 130 120 110 100 90 80 70 60 50 40 30 20 10 0 10 20 30 40 50 60 70 80 90 100 110 120 130 140 150

ORIGINAL SURVEY	NOTE BOOK	NO.	BY	DATE
SURVEYED				
PLOTTED				
TEMPLATE				
AREAS				
AREAS CHECKED				

HRG PROJECT NO.: 88000046
HRG PROJ. CONTACT: A. SIMMONS
FILE NAME: D366825-sht-xs-01_rte47.dgn
PLOT DRIVER: IL_pdf_bw.plotcfg
PEN TABLE: plotlabel.tbl

FILE NAME = D366825-sht-xs-01_rte47.dgn	USER NAME = rbest	DESIGNED -	REVISED -
		DRAWN -	REVISED -
	PLOT SCALE =	CHECKED -	REVISED -
$MODELNAME$	PLOT DATE = 9/24/2015	DATE -	REVISED -

STATE OF ILLINOIS
DEPARTMENT OF TRANSPORTATION

PROPOSED CROSS SECTIONS

SCALE: | SHEET OF SHEETS | STA. 6750+00.00 TO STA. 6750+50.00

F.A. RTE.	SECTION	COUNTY	TOTAL SHEETS	SHEET NO.
326	(109, 110) R	KENDALL	257	112
		CONTRACT NO.		
		ILLINOIS FED. AID PROJECT		

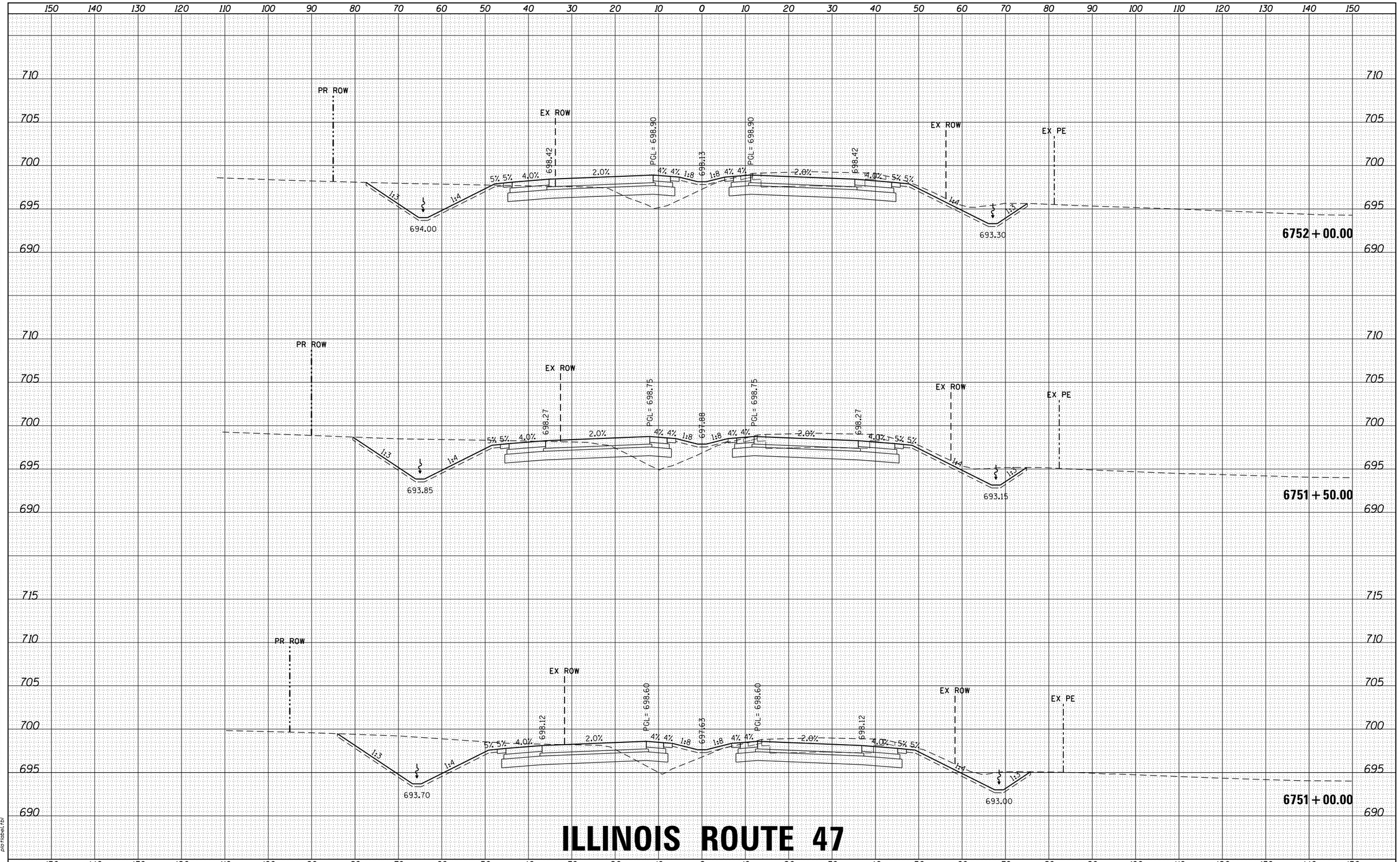

ILLINOIS ROUTE 47

FILE NAME =	USER NAME = rbest	DESIGNED -	REVISED -
D366825-sht-xs-01_rte47.dgn		DRAWN -	REVISED -
	PLOT SCALE =	CHECKED -	REVISED -
$MODELNAME$	PLOT DATE = 9/24/2015	DATE -	REVISED -

STATE OF ILLINOIS
DEPARTMENT OF TRANSPORTATION

PROPOSED CROSS SECTIONS

SCALE: | SHEET OF SHEETS | STA. 6751+00.00 TO STA. 6752+00.00

F.A. RTE.	SECTION	COUNTY	TOTAL SHEETS	SHEET NO.
326	(109, 110) R	KENDALL	257	113

CONTRACT NO.

ILLINOIS FED. AID PROJECT

FINAL SURVEY — NOTE BOOK — NO. — SURVEYED — PLOTTED — TEMPLATE — AREAS — AREAS CHECKED — BY — DATE

ORIGINAL SURVEY — NOTE BOOK — NO. — SURVEYED — PLOTTED — TEMPLATE — AREAS — AREAS CHECKED — BY — DATE

HRG PROJECT NO.: 88G0046
HRG PROJ.CONTACT: A. SIMMONS
FILE NAME: D366825-sht-xs-01_rte47.dgn
PLOT DRIVER: IL_pdf_bw.plrcfg
PEN TABLE: plotlabel.tbl

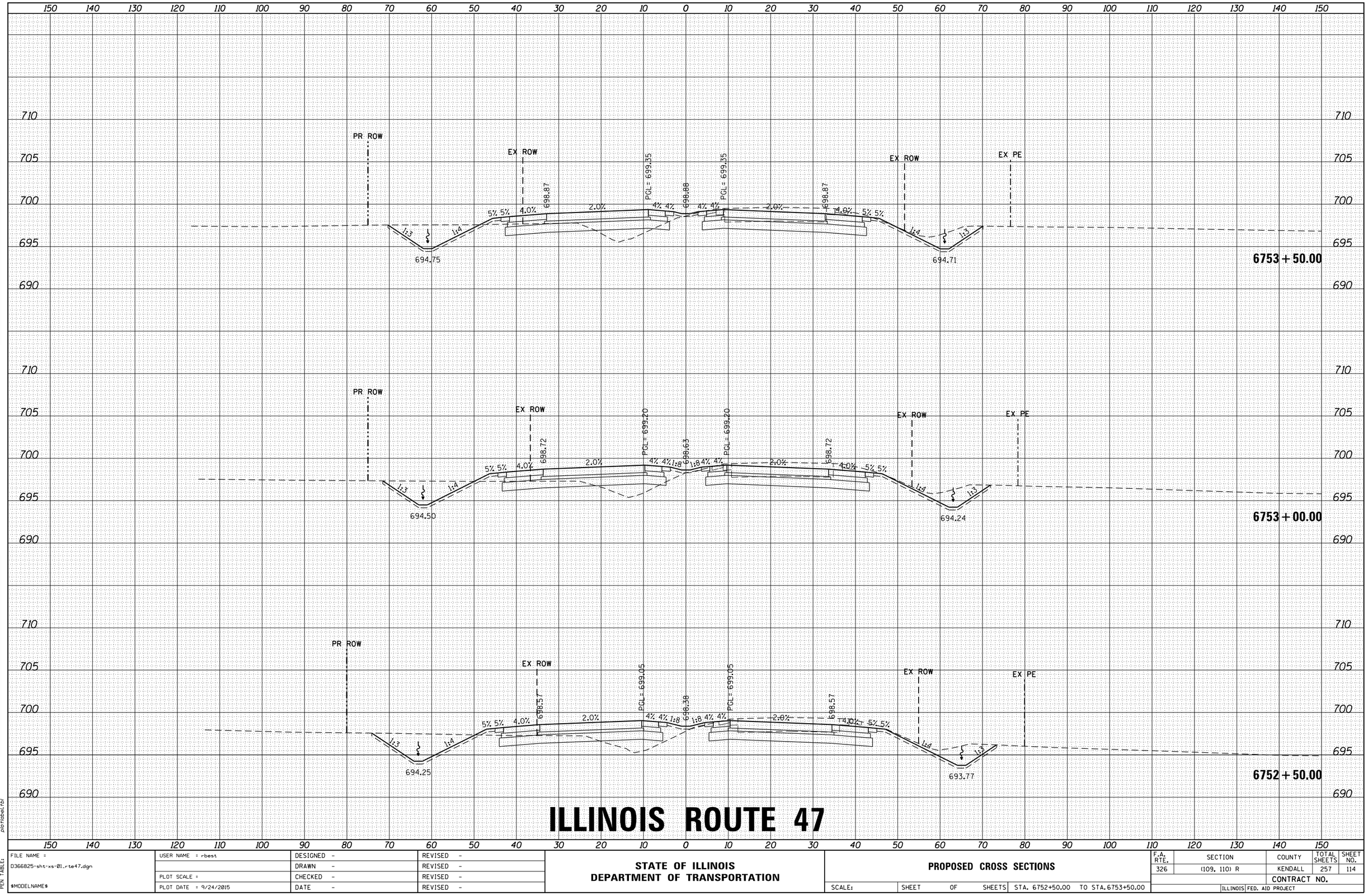
PR ROW
EX ROW
EX ROW
EX PE
PGL= 699.35
PGL= 699.35
698.87
698.88
698.87
694.75
694.71
6753+50.00
PR ROW
EX ROW
EX ROW
EX PE
PGL= 699.20
PGL= 699.20
698.72
698.63
698.72
694.50
694.24
6753+00.00
PR ROW
EX ROW
EX ROW
EX PE
PGL= 699.05
PGL= 699.05
698.57
698.38
698.57
694.25
693.77
6752+50.00
5% 5%
4.0%
2.0%
4% 4%
1:8
1:3
1:4
ILLINOIS ROUTE 47

| | | |

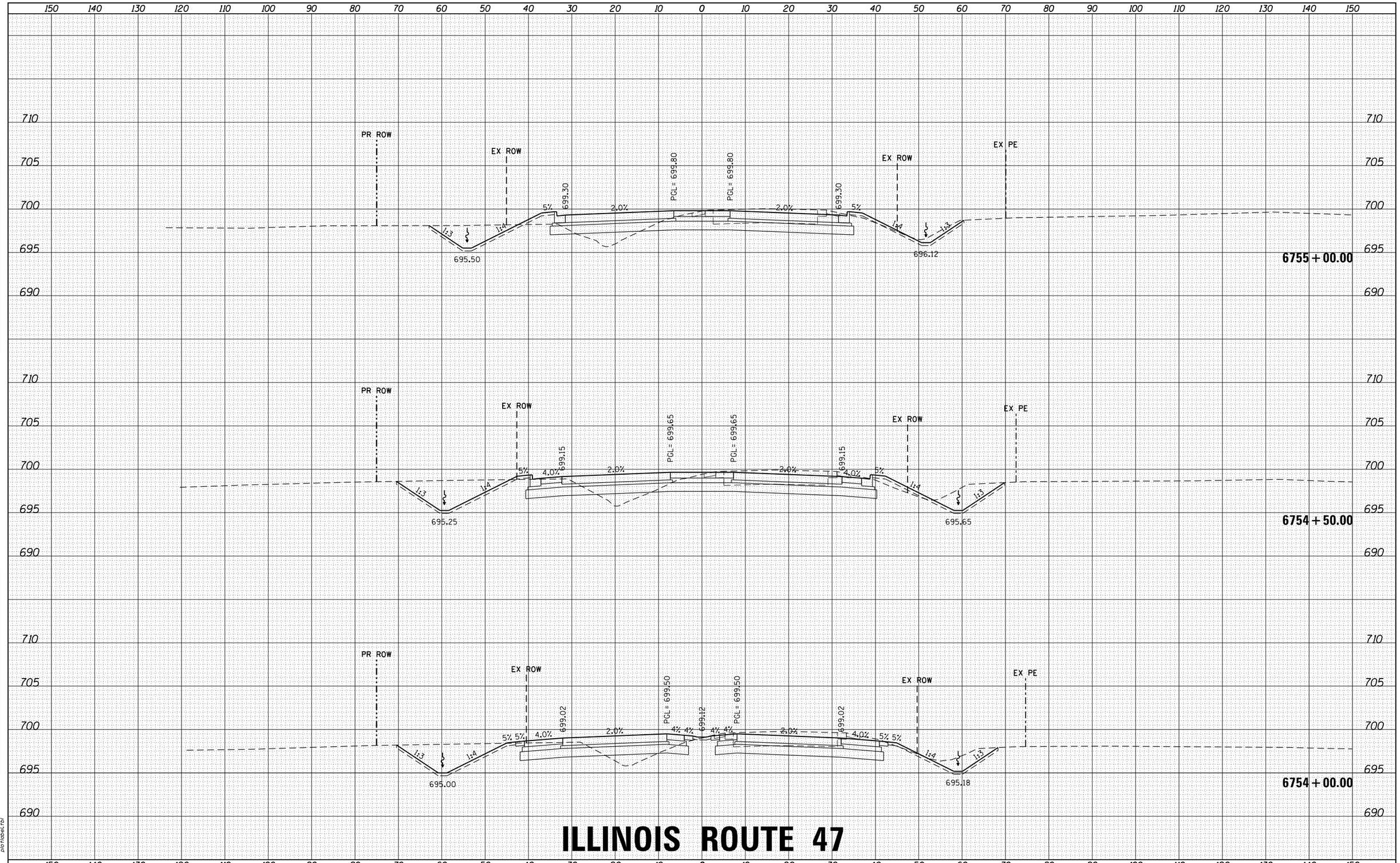

ILLINOIS ROUTE 47

FILE NAME = D366825-sht-xs-01_rte47.dgn	USER NAME = rbest	DESIGNED -	REVISED -
		DRAWN -	REVISED -
	PLOT SCALE =	CHECKED -	REVISED -
$MODELNAME$	PLOT DATE = 9/24/2015	DATE -	REVISED -

STATE OF ILLINOIS
DEPARTMENT OF TRANSPORTATION

PROPOSED CROSS SECTIONS

SCALE: | SHEET OF SHEETS | STA. 6754+00.00 TO STA. 6755+00.00

F.A. RTE.	SECTION	COUNTY	TOTAL SHEETS	SHEET NO.
326	(109, 110) R	KENDALL	257	115
		CONTRACT NO.		
	ILLINOIS FED. AID PROJECT			

FINAL SURVEY — NOTE BOOK — NO. — BY — DATE
SURVEYED — PLOTTED — TEMPLATE — AREAS — AREAS CHECKED

ORIGINAL SURVEY — NOTE BOOK — NO. — BY — DATE
SURVEYED — PLOTTED — TEMPLATE — AREAS — AREAS CHECKED

HRG PROJECT NO.: 88000046
HRG PROJ. CONTACT: A. SIMMONS
FILE NAME: D366825-sht-xs-01_rte47.dgn
PLOT DRIVER: IL_pdf_bw.ptcfg
PEN TABLE: plotlabel.tbl

FINAL SURVEY	NOTE BOOK	NO.
	SURVEYED	
	PLOTTED	
	TEMPLATE	
	AREAS	
	AREAS CHECKED	

BY	DATE

ORIGINAL SURVEY	NOTE BOOK	NO.
	SURVEYED	
	PLOTTED	
	TEMPLATE	
	AREAS	
	AREAS CHECKED	

BY	DATE

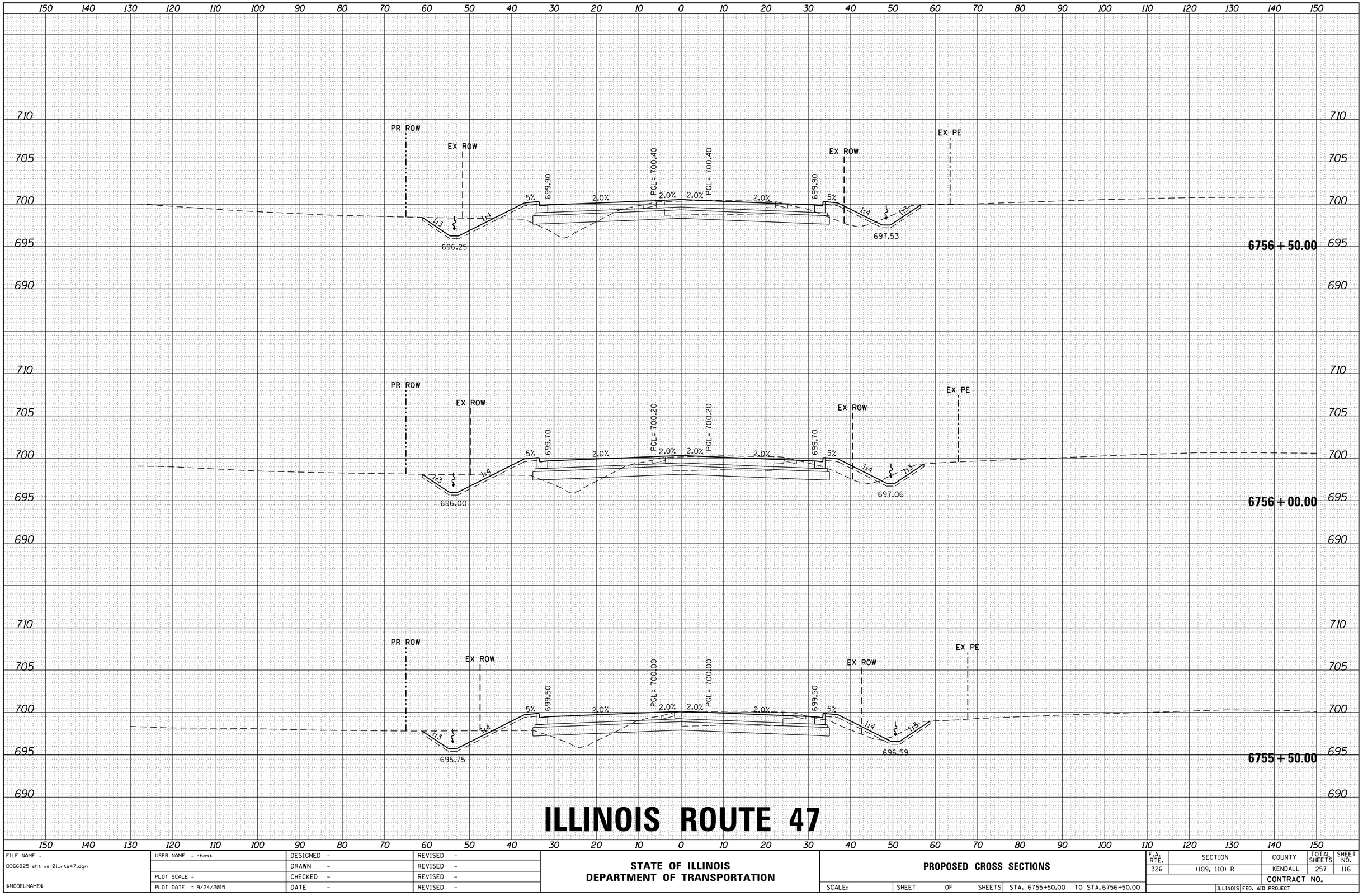

ILLINOIS ROUTE 47

HRC PROJECT NO.: 88000046
HRC PROJ.CONTACT: A. SIMMONS
FILE NAME: D366825-sht-xs-01_rte47.dgn
PLOT DRIVER: IL_pdf_dw_plt.cfg
PEN TABLE: plotlabl.tbl

FILE NAME = D366825-sht-xs-01_rte47.dgn	USER NAME = rbest	DESIGNED -	REVISED -
		DRAWN -	REVISED -
	PLOT SCALE =	CHECKED -	REVISED -
$MODELNAME$	PLOT DATE = 9/24/2015	DATE -	REVISED -

STATE OF ILLINOIS
DEPARTMENT OF TRANSPORTATION

PROPOSED CROSS SECTIONS

SCALE: | SHEET OF SHEETS | STA. 6755+50.00 TO STA. 6756+50.00

F.A. RTE.	SECTION	COUNTY	TOTAL SHEETS	SHEET NO.
326	(109, 110) R	KENDALL	257	116
		CONTRACT NO.		
	ILLINOIS FED. AID PROJECT			

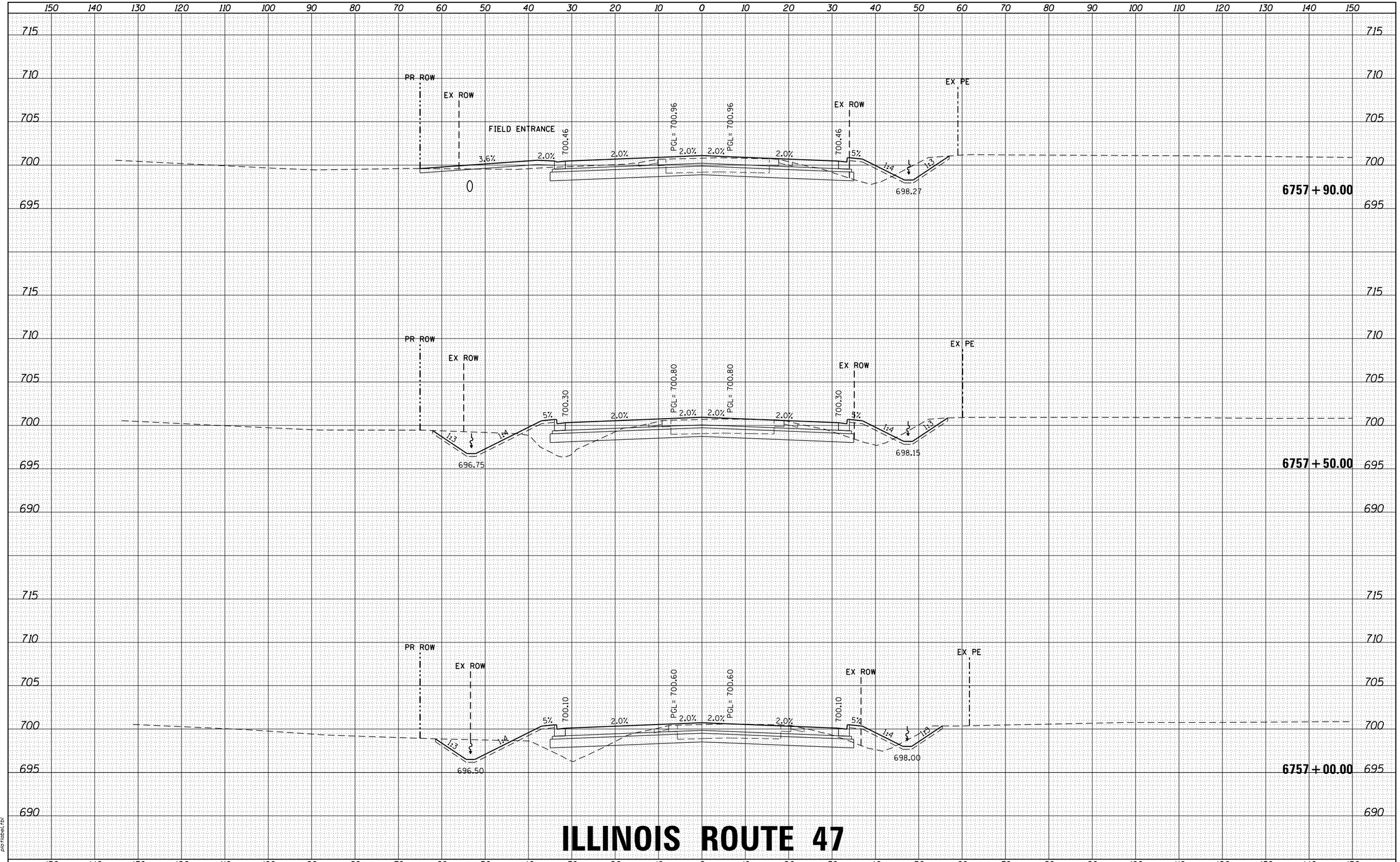

ILLINOIS ROUTE 47

FILE NAME = D366825-sht-xs-01_rte47.dgn	USER NAME = rbest	DESIGNED -	REVISED -
		DRAWN -	REVISED -
	PLOT SCALE =	CHECKED -	REVISED -
$MODELNAME$	PLOT DATE = 9/24/2015	DATE -	REVISED -

STATE OF ILLINOIS
DEPARTMENT OF TRANSPORTATION

PROPOSED CROSS SECTIONS

SCALE: | SHEET OF SHEETS | STA. 6757+00.00 TO STA. 6757+90.00

F.A. RTE.	SECTION	COUNTY	TOTAL SHEETS	SHEET NO.
326	(109, 110) R	KENDALL	257	117
		CONTRACT NO.		
		ILLINOIS FED. AID PROJECT		

FINAL SURVEY — NOTE BOOK — NO. — BY — DATE
SURVEYED — PLOTTED — TEMPLATE — AREAS — AREAS CHECKED

ORIGINAL SURVEY — NOTE BOOK — NO. — BY — DATE
SURVEYED — PLOTTED — TEMPLATE — AREAS — AREAS CHECKED

HRG PROJECT NO.: 88000046
HRG PROJ. CONTACT: A. SIMMONS
FILE NAME: D366825-sht-xs-01_rte47.dgn
PLOT DRIVER: IL_pdf_bw.ploterg
PEN TABLE: plotlabel.tbl

ILLINOIS ROUTE 47

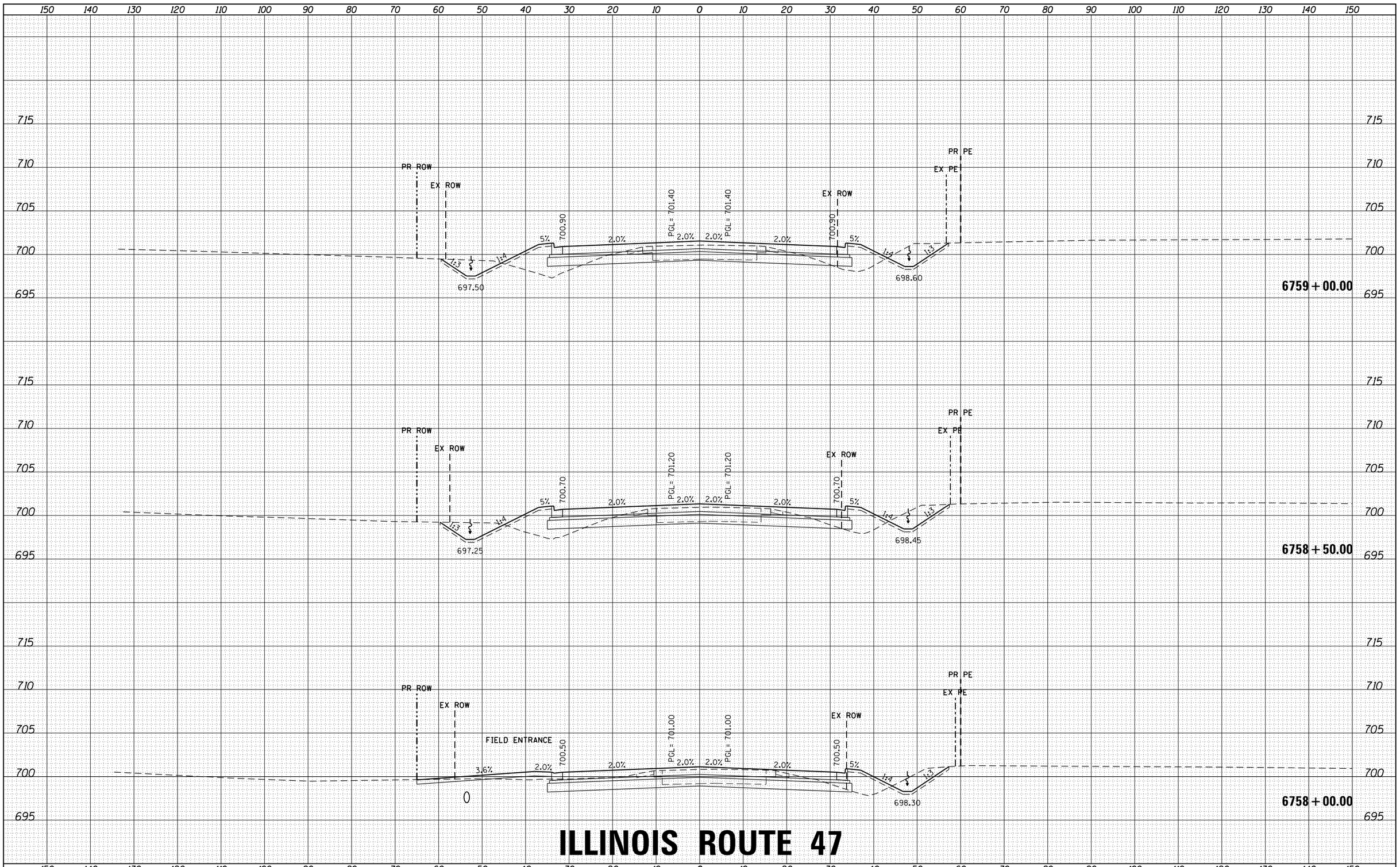

FINAL SURVEY	NOTE BOOK	NO.	BY	DATE
SURVEYED				
PLOTTED				
TEMPLATE				
AREAS				
AREAS CHECKED				

ORIGINAL SURVEY	NOTE BOOK	NO.	BY	DATE
SURVEYED				
PLOTTED				
TEMPLATE				
AREAS				
AREAS CHECKED				

HRG PROJECT NO.: 8800046
HRG PROJ.CONTACT: A. SIMMONS
FILE NAME: D366825-sht-xs-01_rte47.dgn
PLOT DRIVER: IL_pdf_bw.pltcfg
PEN TABLE: plotlabl.tbl

FILE NAME = D366825-sht-xs-01_rte47.dgn	USER NAME = rbest	DESIGNED -	REVISED -
		DRAWN -	REVISED -
	PLOT SCALE =	CHECKED -	REVISED -
$MODELNAME$	PLOT DATE = 9/24/2015	DATE -	REVISED -

STATE OF ILLINOIS
DEPARTMENT OF TRANSPORTATION

PROPOSED CROSS SECTIONS

SCALE: | SHEET OF SHEETS | STA. 6758+00.00 TO STA.6759+00.00

F.A. RTE.	SECTION	COUNTY	TOTAL SHEETS	SHEET NO.
326	(109, 110) R	KENDALL	257	118
		CONTRACT NO.		
	ILLINOIS FED. AID PROJECT			

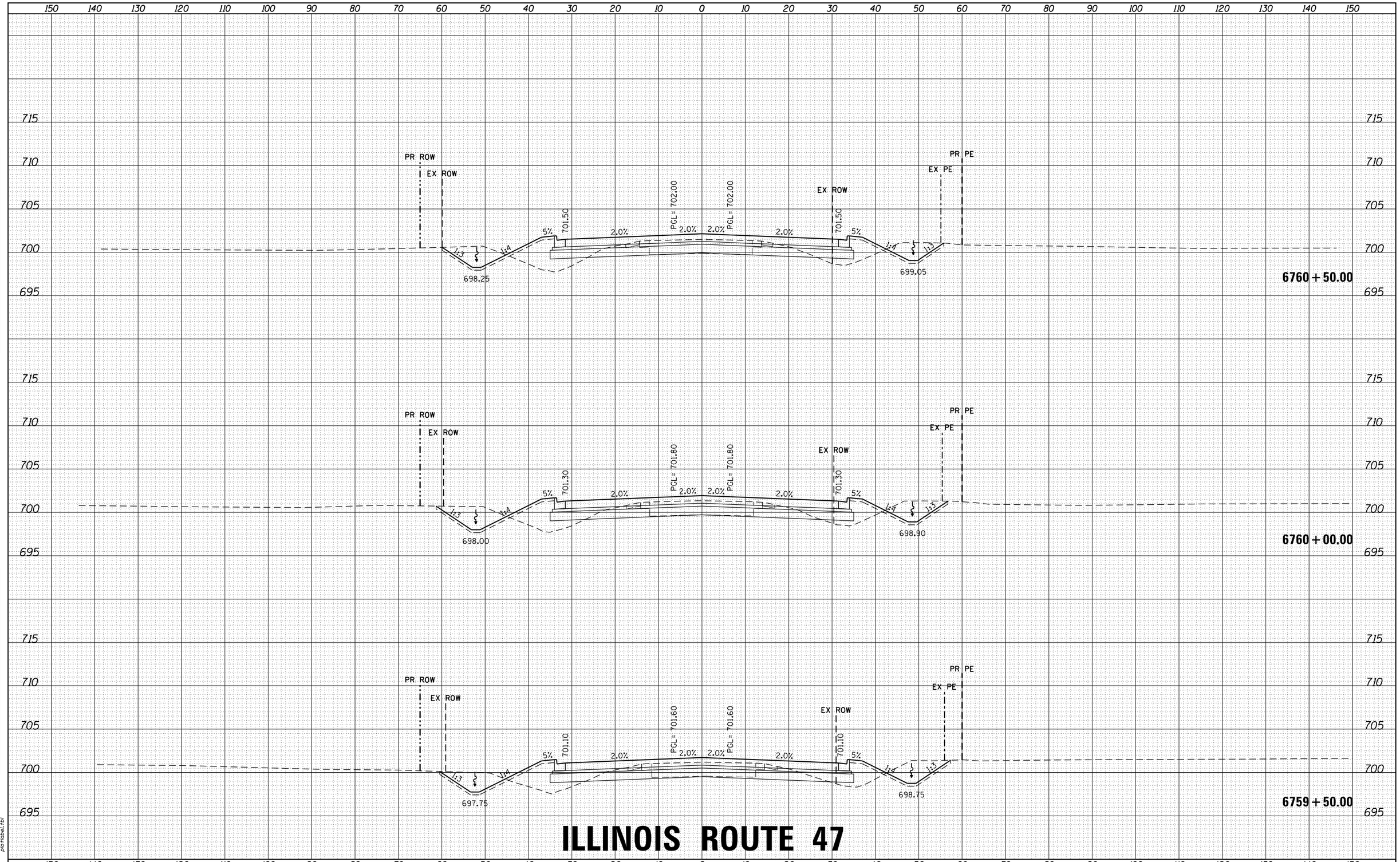

ILLINOIS ROUTE 47

FILE NAME =	USER NAME = rbest	DESIGNED -	REVISED -
D366825-sht-xs-01_rte47.dgn		DRAWN -	REVISED -
	PLOT SCALE =	CHECKED -	REVISED -
$MODELNAME$	PLOT DATE = 9/24/2015	DATE -	REVISED -

STATE OF ILLINOIS
DEPARTMENT OF TRANSPORTATION

PROPOSED CROSS SECTIONS

SCALE: | SHEET OF SHEETS | STA. 6759+50.00 TO STA. 6760+50.00

F.A. RTE.	SECTION	COUNTY	TOTAL SHEETS	SHEET NO.
326	(109, 110) R	KENDALL	257	119
		CONTRACT NO.		
		ILLINOIS	FED. AID PROJECT	

FINAL SURVEY — NOTE BOOK — NO. — BY — DATE
SURVEYED — PLOTTED — TEMPLATE — AREAS — AREAS CHECKED

ORIGINAL SURVEY — NOTE BOOK — NO. — BY — DATE
SURVEYED — PLOTTED — TEMPLATE — AREAS — AREAS CHECKED

HRG PROJECT NO.: 88000046
HRG PROJ. CONTACT: A. SIMMONS
FILE NAME: D366825-sht-xs-01_rte47.dgn
PLOT DRIVER: IL_pdf_bw.pltcfg
PEN TABLE: plotdata.tbl

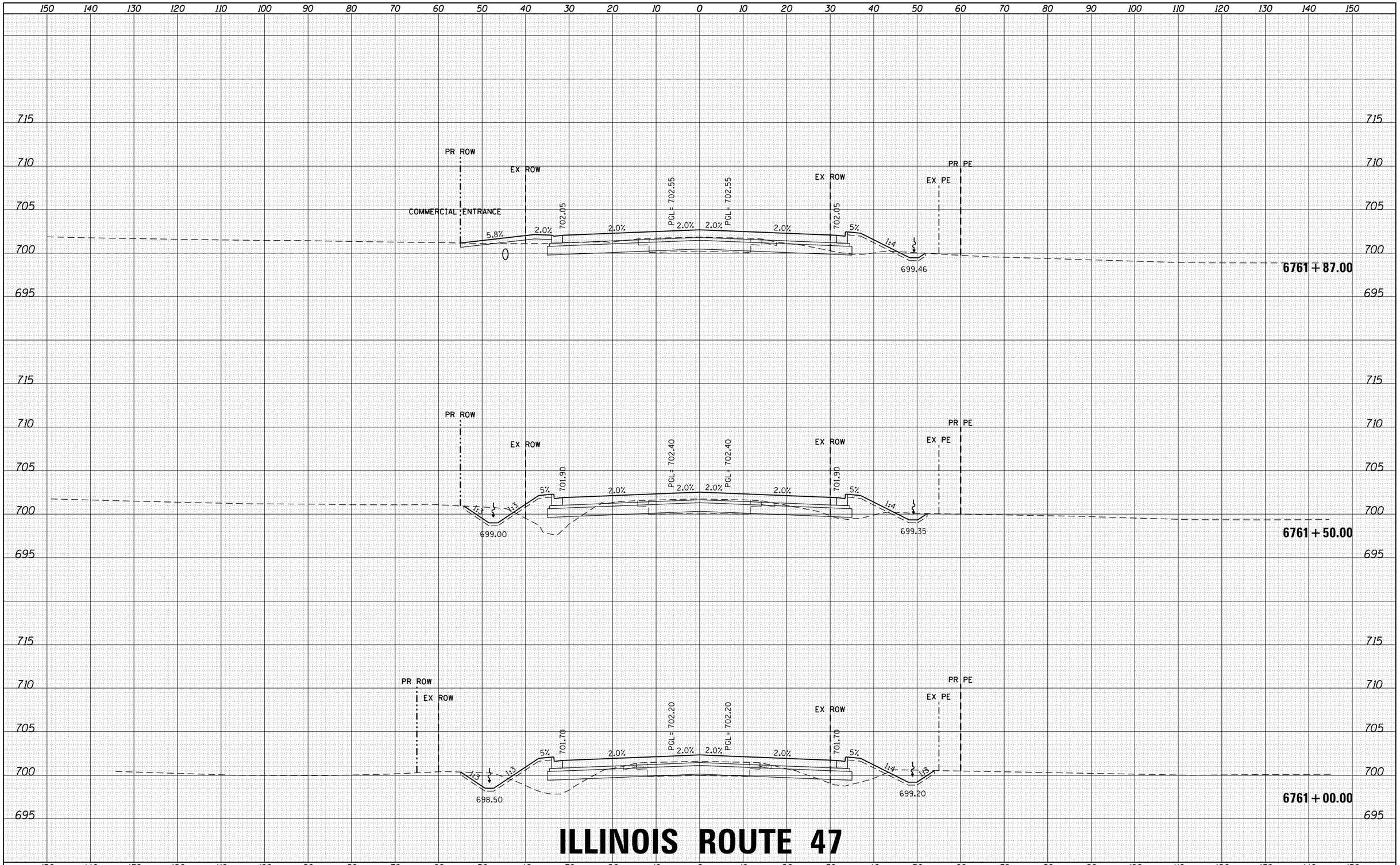

ILLINOIS ROUTE 47

FILE NAME = D366825-sht-xs-01_rte47.dgn	USER NAME = rbest	DESIGNED -	REVISED -
		DRAWN -	REVISED -
	PLOT SCALE =	CHECKED -	REVISED -
$MODELNAME$	PLOT DATE = 9/24/2015	DATE -	REVISED -

STATE OF ILLINOIS
DEPARTMENT OF TRANSPORTATION

PROPOSED CROSS SECTIONS

SCALE: | SHEET OF SHEETS | STA. 6761+00.00 TO STA. 6761+87.00

F.A. RTE.	SECTION	COUNTY	TOTAL SHEETS	SHEET NO.
326	(109, 110) R	KENDALL	257	120
		CONTRACT NO.		
		ILLINOIS FED. AID PROJECT		

FINAL SURVEY — NOTE BOOK — NO. — SURVEYED — PLOTTED — TEMPLATE — AREAS — AREAS CHECKED — BY — DATE

ORIGINAL SURVEY — NOTE BOOK — NO. — SURVEYED — PLOTTED — TEMPLATE — AREAS — AREAS CHECKED — BY — DATE

HRG PROJECT NO.: 88000046
HRG PROJ.CONTACT: A. SIMMONS
FILE NAME: D366825-sht-xs-01_rte47.dgn
PLOT DRIVER: IL_pdf_bw.plotcfg
PEN TABLE: plotlabel.tbl

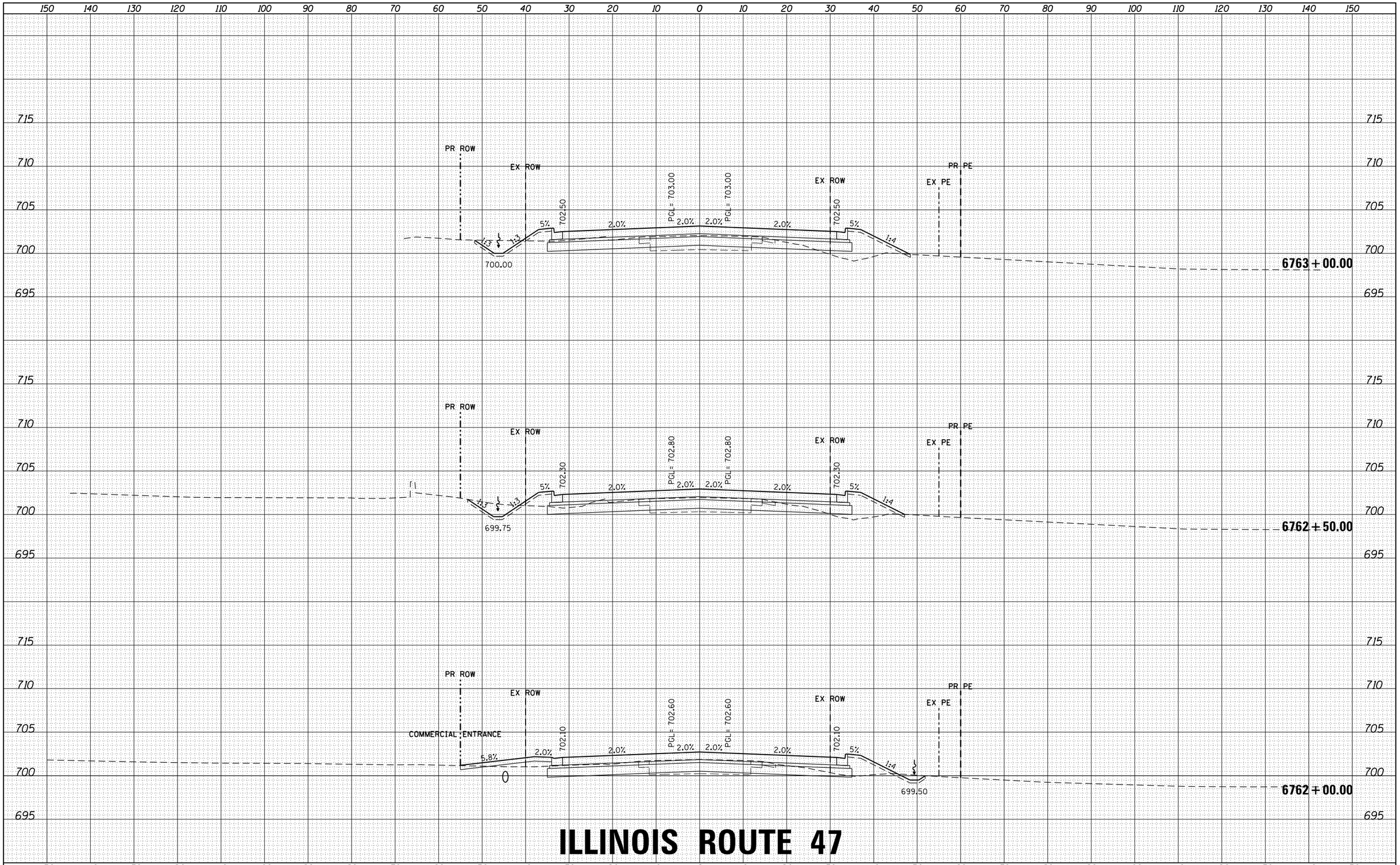

ILLINOIS ROUTE 47

FILE NAME = D366825-sht-xs-01_rte47.dgn	USER NAME = rbest	DESIGNED -	REVISED -
		DRAWN -	REVISED -
	PLOT SCALE =	CHECKED -	REVISED -
$MODELNAME$	PLOT DATE = 9/24/2015	DATE -	REVISED -

STATE OF ILLINOIS
DEPARTMENT OF TRANSPORTATION

PROPOSED CROSS SECTIONS

SCALE: | SHEET OF SHEETS | STA. 6762+00.00 TO STA. 6763+00.00

F.A. RTE.	SECTION	COUNTY	TOTAL SHEETS	SHEET NO.
326	(109, 110) R	KENDALL	257	121
		CONTRACT NO.		
		ILLINOIS FED. AID PROJECT		

FINAL SURVEY — NOTE BOOK — NO. — BY — DATE
SURVEYED — PLOTTED — TEMPLATE — AREAS — AREAS CHECKED

ORIGINAL SURVEY — NOTE BOOK — NO. — BY — DATE
SURVEYED — PLOTTED — TEMPLATE — AREAS — AREAS CHECKED

HRG PROJECT NO.: 88000046
HRG PROJ. CONTACT: A. SIMMONS
FILE NAME: D366825-sht-xs-01_rte47.dgn
PLOT DRIVER: IL_pdf_bw.pltcfg
PEN TABLE: plotlabel.tbl

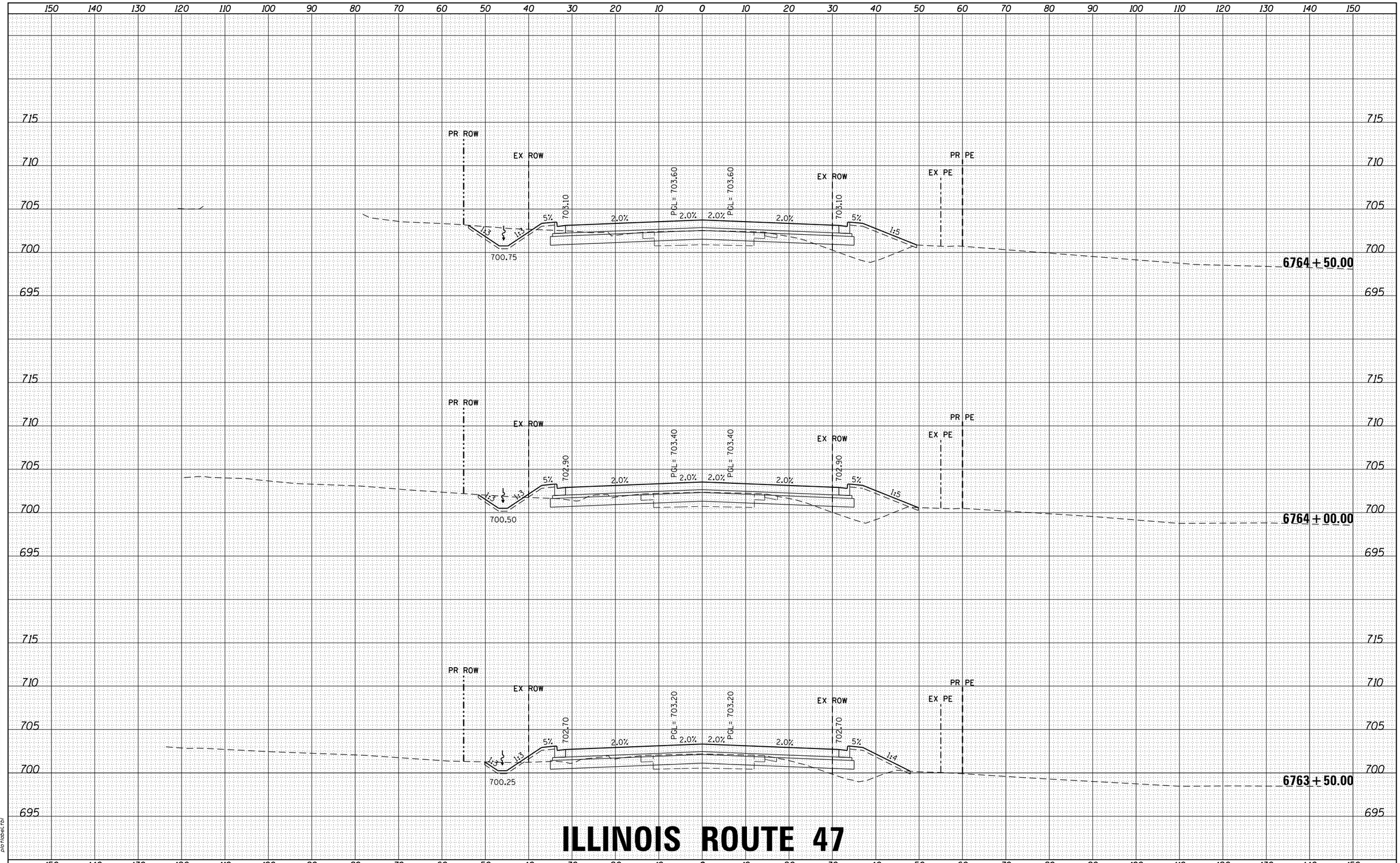

ILLINOIS ROUTE 47

FINAL SURVEY	BY	DATE
NOTE BOOK		
NO.		

SURVEYED
PLOTTED
TEMPLATE
AREAS
AREAS CHECKED

ORIGINAL SURVEY	BY	DATE
NOTE BOOK		
NO.		

SURVEYED
PLOTTED
TEMPLATE
AREAS
AREAS CHECKED

HRG PROJECT NO.: 8800046
HRG PROJ.CONTACT: A. SIMMONS
FILE NAME: D366825-sht-xs-01_rte47.dgn
PLOT DRIVER: IL_pdf.tbl,ptcfg
PEN TABLE: plotlabel.tbl

FILE NAME = D366825-sht-xs-01_rte47.dgn	USER NAME = rbest	DESIGNED -	REVISED -
		DRAWN -	REVISED -
	PLOT SCALE =	CHECKED -	REVISED -
$MODELNAME$	PLOT DATE = 9/24/2015	DATE -	REVISED -

STATE OF ILLINOIS
DEPARTMENT OF TRANSPORTATION

PROPOSED CROSS SECTIONS

SCALE: | SHEET OF SHEETS | STA. 6763+50.00 TO STA. 6764+50.00

F.A. RTE.	SECTION	COUNTY	TOTAL SHEETS	SHEET NO.
326	(109, 110) R	KENDALL	257	122
		CONTRACT NO.		
		ILLINOIS	FED. AID PROJECT	

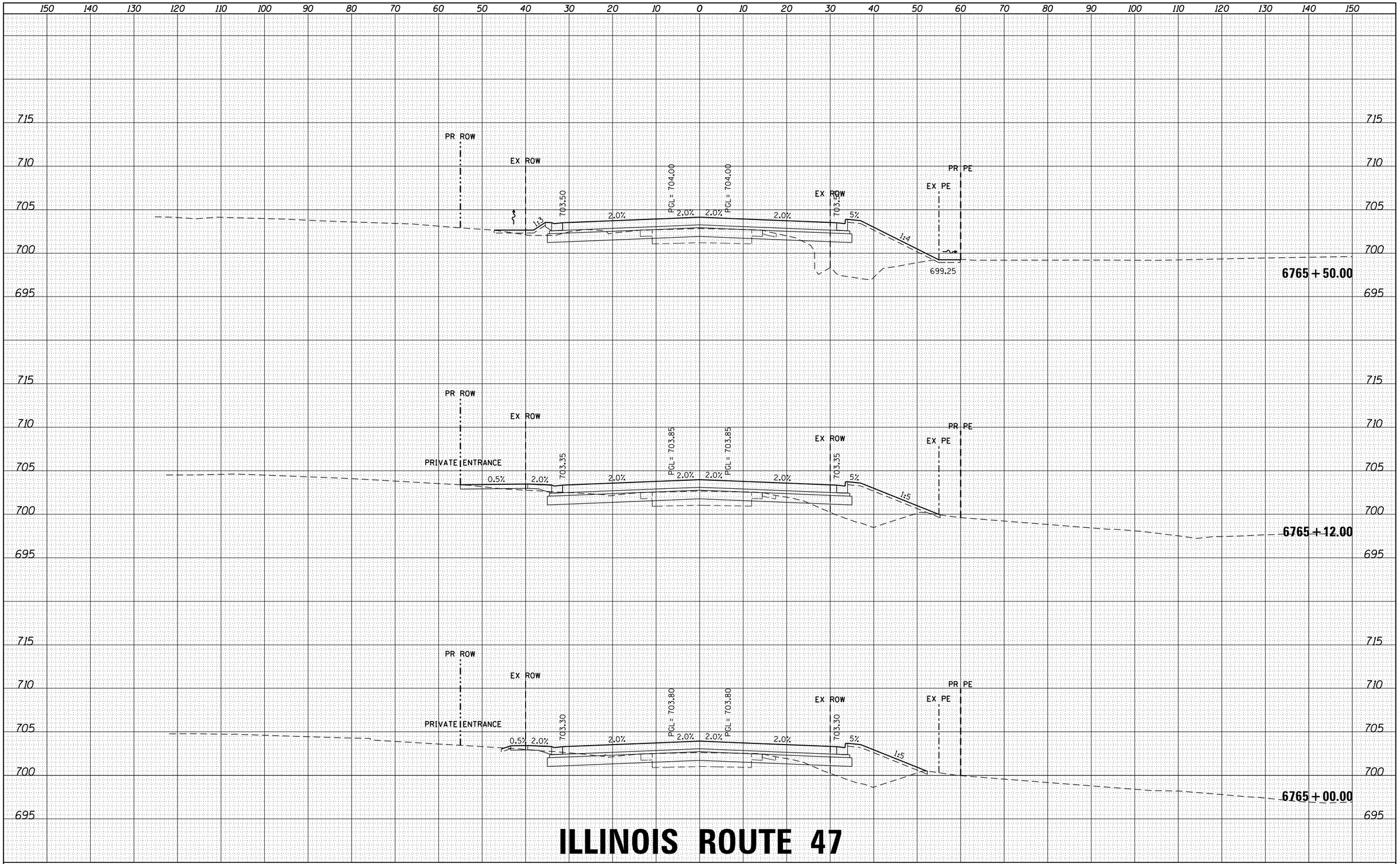

ILLINOIS ROUTE 47

| | | |

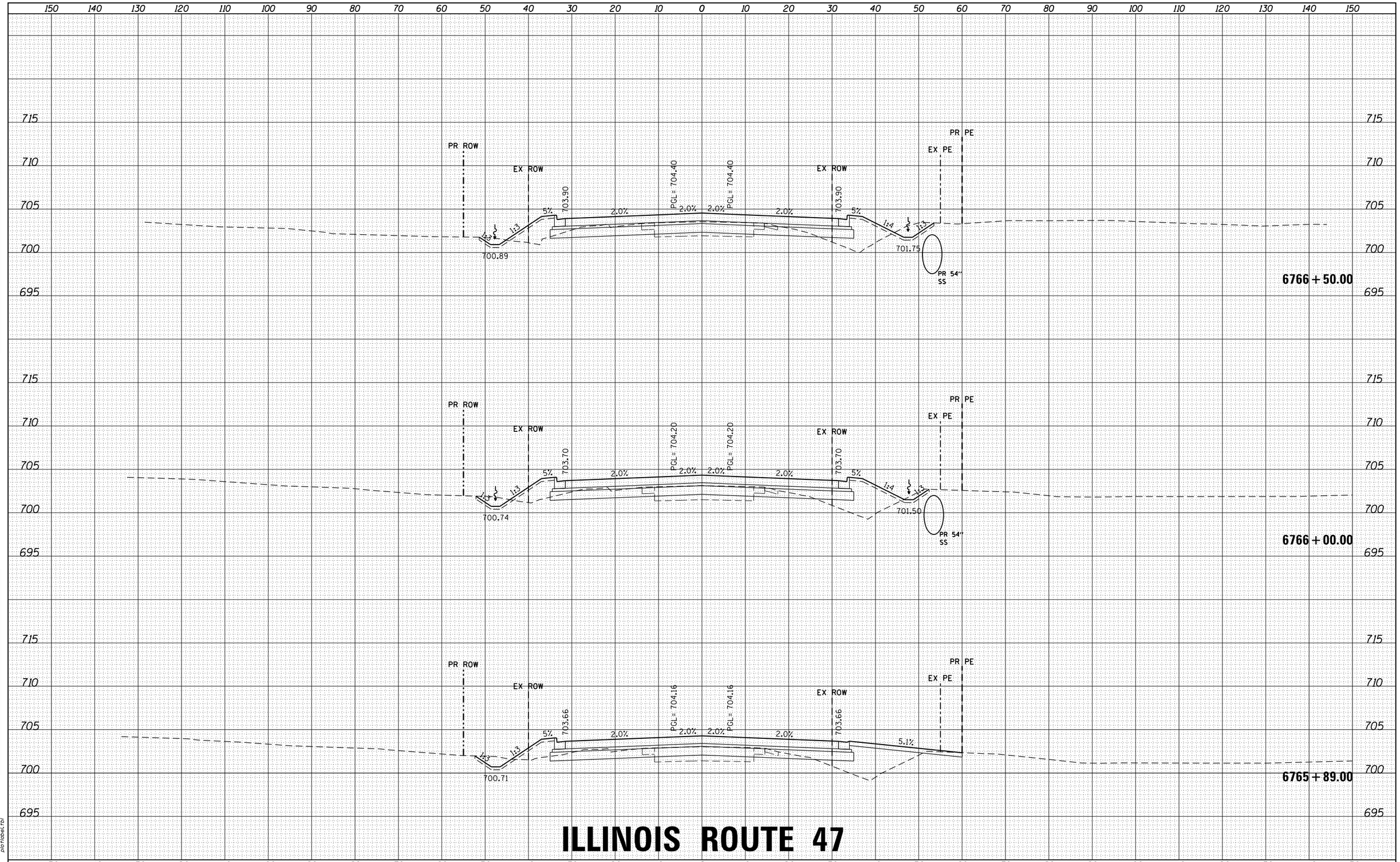

ILLINOIS ROUTE 47

FILE NAME = D366825-sht-xs-01_rte47.dgn	USER NAME = rbest	DESIGNED -	REVISED -
		DRAWN -	REVISED -
	PLOT SCALE =	CHECKED -	REVISED -
$MODELNAME$	PLOT DATE = 9/24/2015	DATE -	REVISED -

STATE OF ILLINOIS
DEPARTMENT OF TRANSPORTATION

PROPOSED CROSS SECTIONS

SCALE: | SHEET OF SHEETS | STA. 6765+89.00 TO STA. 6766+50.00

F.A. RTE.	SECTION	COUNTY	TOTAL SHEETS	SHEET NO.
326	(109, 110) R	KENDALL	257	124
		CONTRACT NO.		
		ILLINOIS FED. AID PROJECT		

FINAL SURVEY — NOTE BOOK — NO. — BY — DATE
SURVEYED — PLOTTED — TEMPLATE — AREAS — AREAS CHECKED

ORIGINAL SURVEY — NOTE BOOK — NO. — BY — DATE
SURVEYED — PLOTTED — TEMPLATE — AREAS — AREAS CHECKED

HRG PROJECT NO.: 88000046
HRG PROJ. CONTACT: A. SIMMONS
FILE NAME: D366825-sht-xs-01_rte47.dgn
PLOT DRIVER: IL_pdf_bw.plotcfg
PEN TABLE: plotlabel.tbl

FINAL SURVEY	NOTE BOOK	NO.	BY	DATE
SURVEYED				
PLOTTED				
TEMPLATE				
AREAS				
AREAS CHECKED				

ORIGINAL SURVEY	NOTE BOOK	NO.	BY	DATE
SURVEYED				
PLOTTED				
TEMPLATE				
AREAS				
AREAS CHECKED				

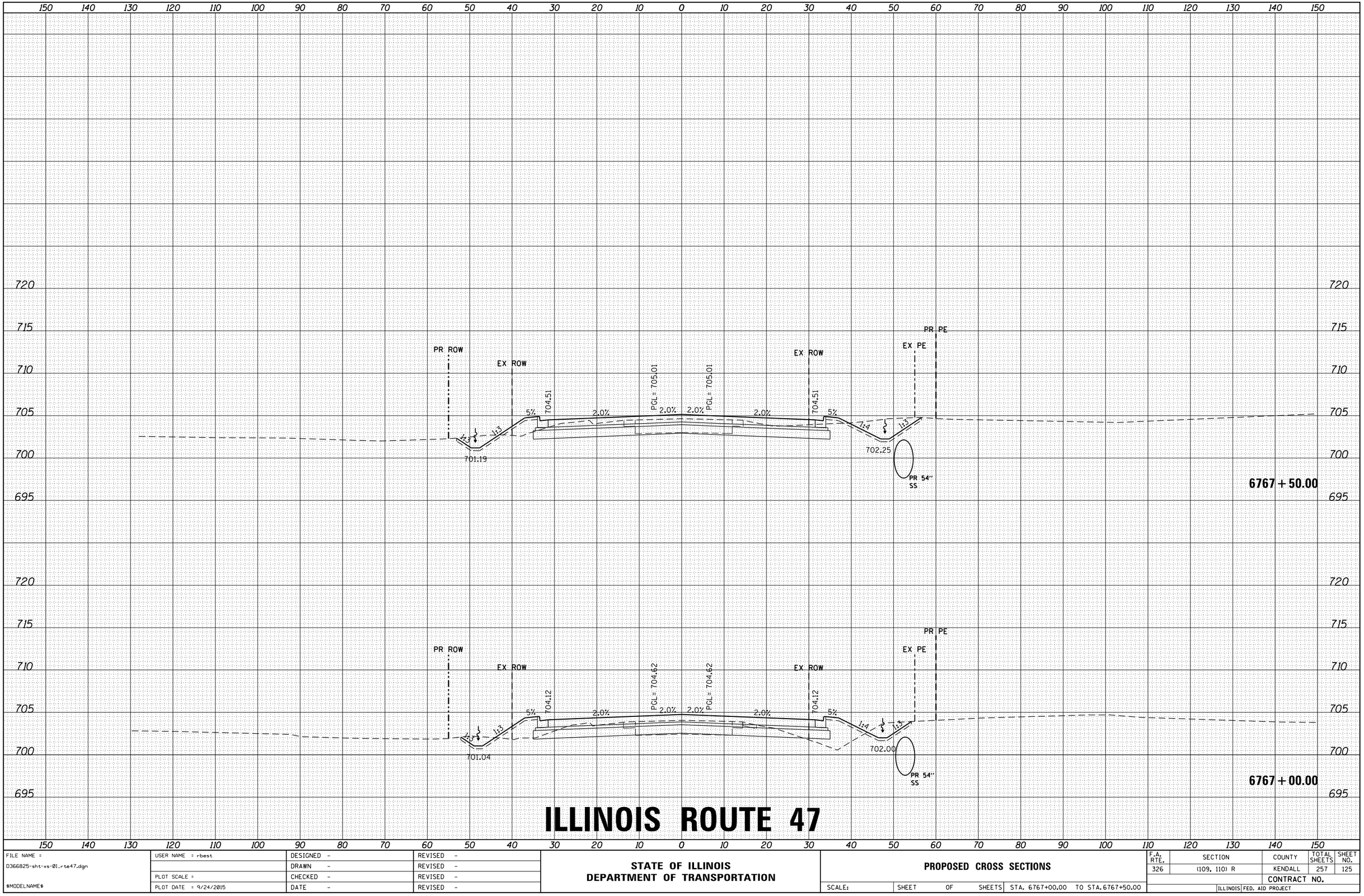

ILLINOIS ROUTE 47

FILE NAME = D366825-sht-xs-01_rte47.dgn	USER NAME = rbest	DESIGNED -	REVISED -
		DRAWN -	REVISED -
	PLOT SCALE =	CHECKED -	REVISED -
$MODELNAME$	PLOT DATE = 9/24/2015	DATE -	REVISED -

STATE OF ILLINOIS
DEPARTMENT OF TRANSPORTATION

PROPOSED CROSS SECTIONS

SCALE: | SHEET OF SHEETS | STA. 6767+00.00 TO STA. 6767+50.00

F.A. RTE.	SECTION	COUNTY	TOTAL SHEETS	SHEET NO.
326	(109, 110) R	KENDALL	257	125
		CONTRACT NO.		
		ILLINOIS FED. AID PROJECT		

HRG PROJECT NO.: 88000046
HRG PROJ. CONTACT: A. SIMMONS
FILE NAME: D366825-sht-xs-01_rte47.dgn
PLOT DRIVER: IL_pdf.tbl,ptrcfg
PEN TABLE: plotlabel.tbl

FINAL SURVEY	NOTE BOOK	NO.	BY	DATE
SURVEYED				
PLOTTED				
TEMPLATE				
AREAS				
AREAS CHECKED				

ORIGINAL SURVEY	NOTE BOOK	NO.	BY	DATE
SURVEYED				
PLOTTED				
TEMPLATE				
AREAS				
AREAS CHECKED				

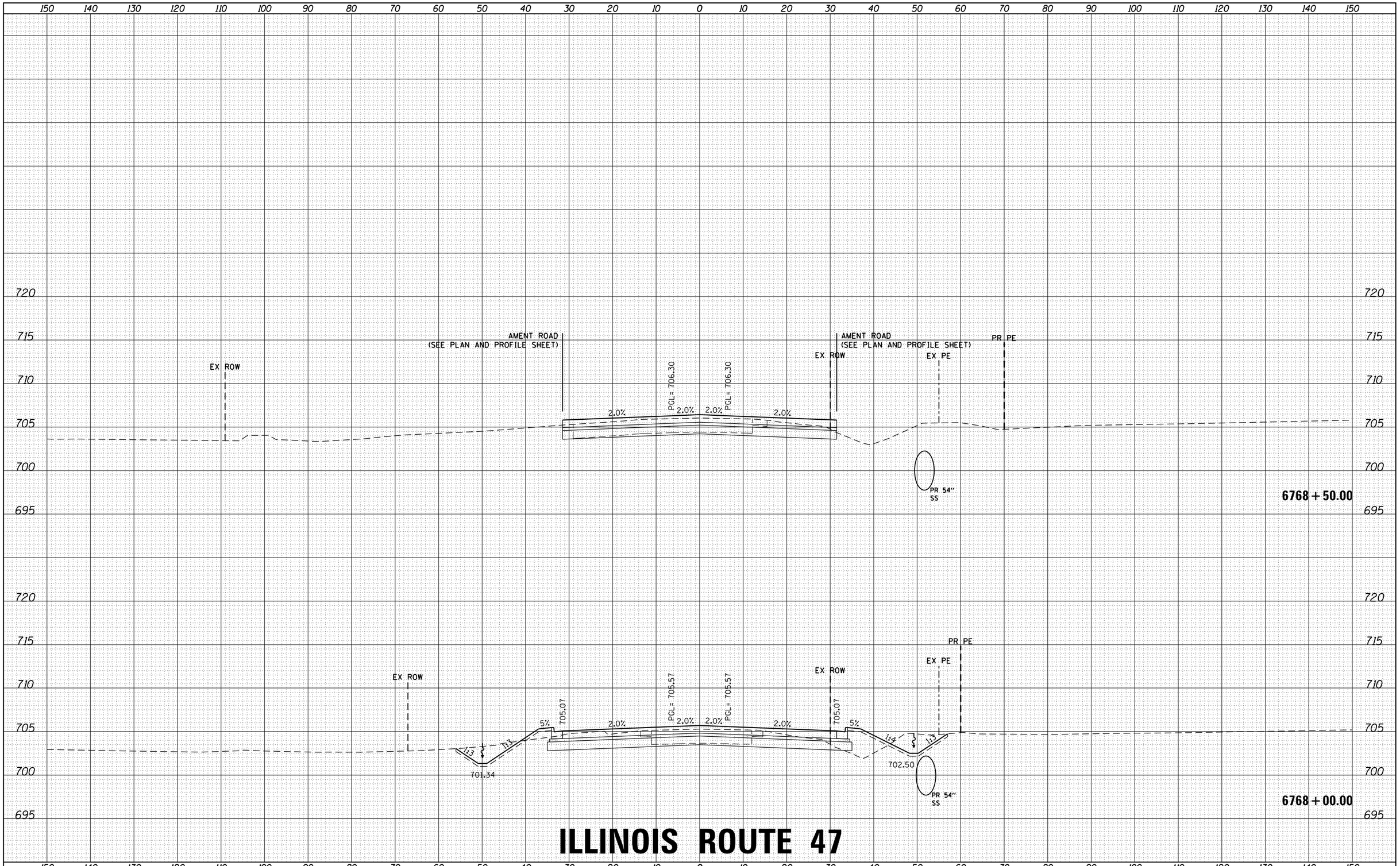

ILLINOIS ROUTE 47

FILE NAME = D366825-sht-xs-01_rte47.dgn	USER NAME = rbest	DESIGNED -	REVISED -
		DRAWN -	REVISED -
	PLOT SCALE =	CHECKED -	REVISED -
$MODELNAME$	PLOT DATE = 9/24/2015	DATE -	REVISED -

STATE OF ILLINOIS
DEPARTMENT OF TRANSPORTATION

PROPOSED CROSS SECTIONS

SCALE: | SHEET OF SHEETS | STA. 6768+00.00 TO STA. 6768+50.00

F.A. RTE.	SECTION	COUNTY	TOTAL SHEETS	SHEET NO.
326	(109, 110) R	KENDALL	257	126
		CONTRACT NO.		
		ILLINOIS FED. AID PROJECT		

HRG PROJECT NO.: 88000046
HRG PROJ. CONTACT: A. SIMMONS
FILE NAME: D366825-sht-xs-01_rte47.dgn
PLOT DRIVER: IL_pdf_bw.pltcfg
PEN TABLE: plotlabel.tbl

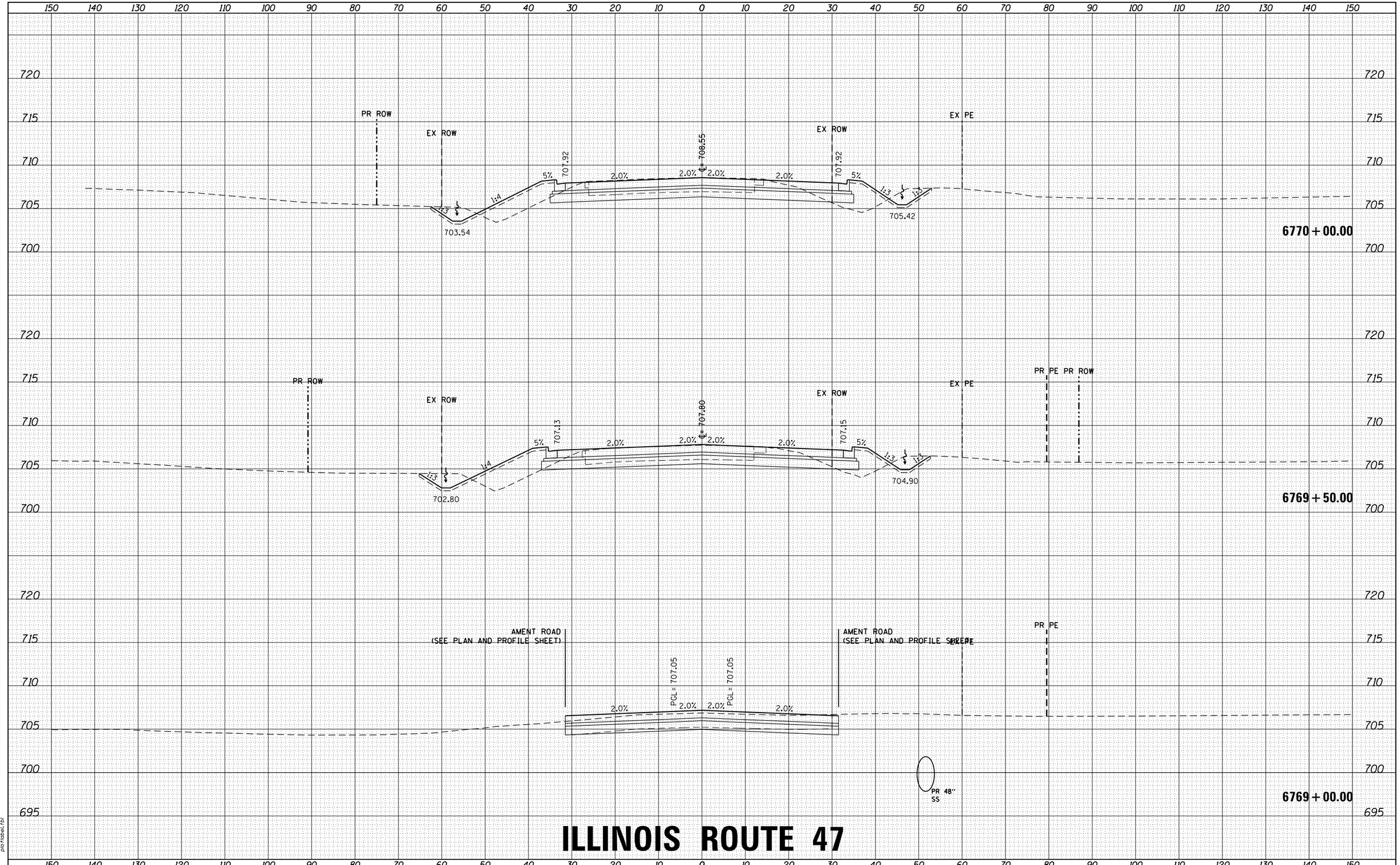

ILLINOIS ROUTE 47

FILE NAME = D366825-sht-xs-01_rte47.dgn	USER NAME = rbest	DESIGNED -	REVISED -
		DRAWN -	REVISED -
	PLOT SCALE =	CHECKED -	REVISED -
$MODELNAME$	PLOT DATE = 9/24/2015	DATE -	REVISED -

STATE OF ILLINOIS
DEPARTMENT OF TRANSPORTATION

PROPOSED CROSS SECTIONS

SCALE: | SHEET OF SHEETS | STA. 6769+00.00 TO STA. 6770+00.00

F.A. RTE.	SECTION	COUNTY	TOTAL SHEETS	SHEET NO.
326	(109, 110) R	KENDALL	257	127
		CONTRACT NO.		
		ILLINOIS FED. AID PROJECT		

FINAL SURVEY — NOTE BOOK — NO. — SURVEYED — PLOTTED — TEMPLATE — AREAS — AREAS CHECKED — BY — DATE

ORIGINAL SURVEY — NOTE BOOK — NO. — SURVEYED — PLOTTED — TEMPLATE — AREAS — AREAS CHECKED — BY — DATE

HRG PROJECT NO.: 88000046
HRG PROJ. CONTACT: A. SIMMONS
FILE NAME: D366825-sht-xs-01_rte47.dgn
PLOT DRIVER: IL_pdf_bw.pltcfg
PEN TABLE: plotlabel.tbl

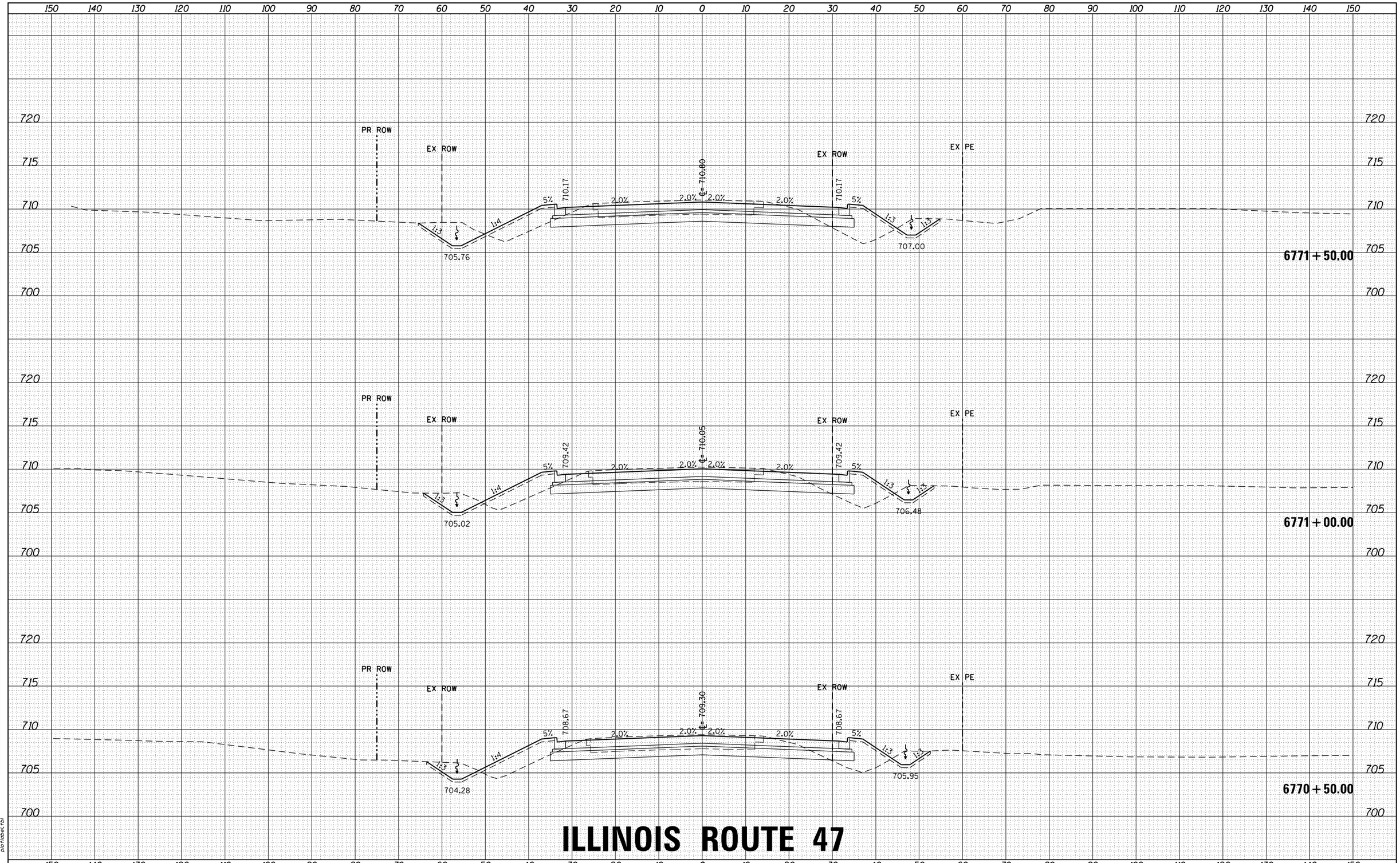

ILLINOIS ROUTE 47

FINAL SURVEY	BY	DATE
SURVEYED		
PLOTTED		
TEMPLATE		
NOTE BOOK		
AREAS		
NO.	AREAS CHECKED	

ORIGINAL SURVEY	BY	DATE
SURVEYED		
PLOTTED		
TEMPLATE		
NOTE BOOK		
AREAS		
NO.	AREAS CHECKED	

HRG PROJECT NO.: 88000046
HRG PROJ. CONTACT: A. SIMMONS
FILE NAME: D366825-sht-xs-01_rte47.dgn
PLOT DRIVER: IL_pdf_dw.pltcfg
PEN TABLE: plotlabel.tbl

FILE NAME = D366825-sht-xs-01_rte47.dgn	USER NAME = rbest	DESIGNED -	REVISED -
		DRAWN -	REVISED -
	PLOT SCALE =	CHECKED -	REVISED -
$MODELNAME$	PLOT DATE = 9/24/2015	DATE -	REVISED -

STATE OF ILLINOIS
DEPARTMENT OF TRANSPORTATION

PROPOSED CROSS SECTIONS

SCALE: | SHEET OF SHEETS | STA. 6770+50.00 TO STA. 6771+50.00

F.A. RTE.	SECTION	COUNTY	TOTAL SHEETS	SHEET NO.
326	(109, 110) R	KENDALL	257	128
		CONTRACT NO.		
	ILLINOIS	FED. AID PROJECT		

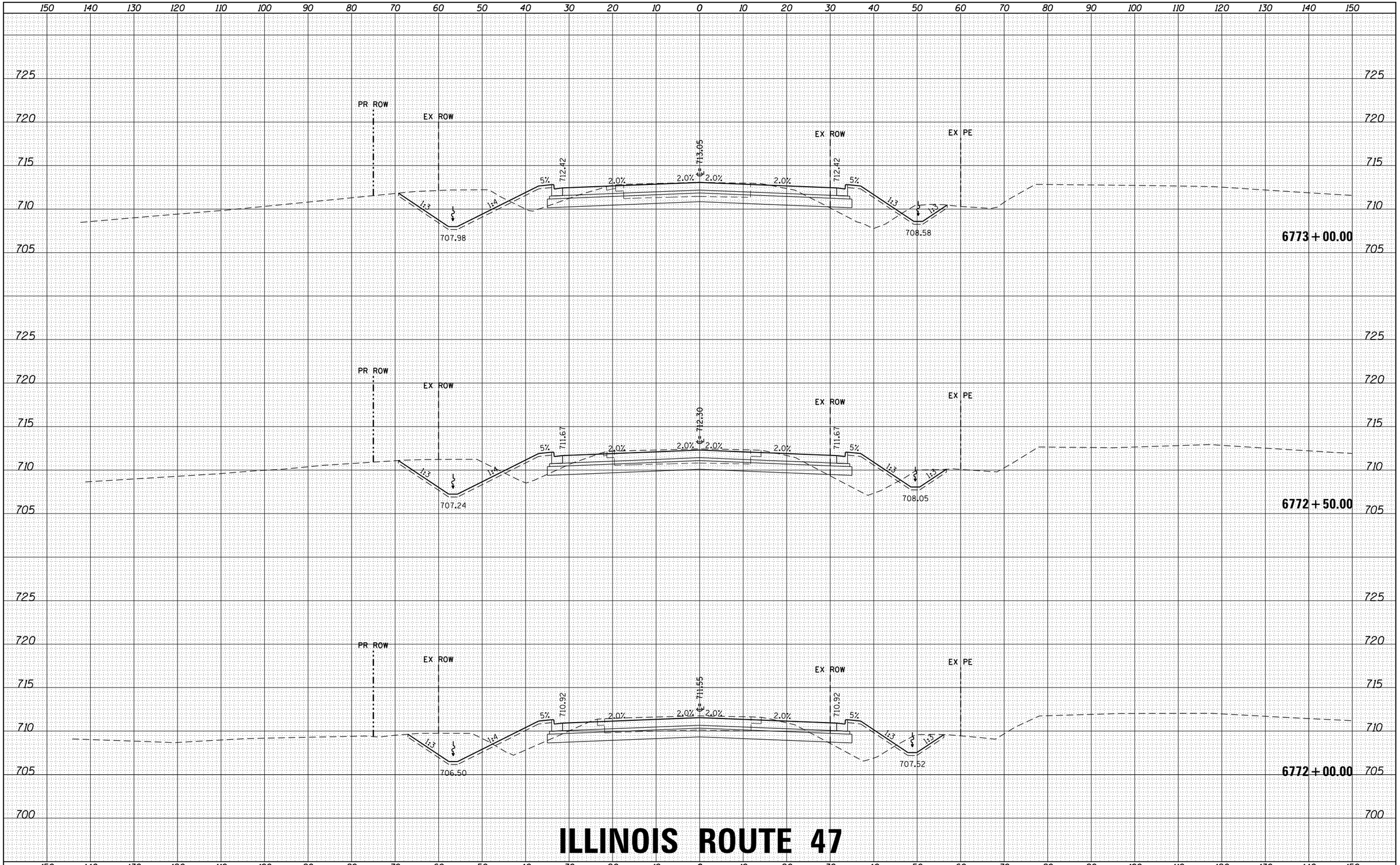

ILLINOIS ROUTE 47

FILE NAME = D366825-sht-xs-01_rte47.dgn	USER NAME = rbest	DESIGNED -	REVISED -
		DRAWN -	REVISED -
	PLOT SCALE =	CHECKED -	REVISED -
$MODELNAME$	PLOT DATE = 9/24/2015	DATE -	REVISED -

STATE OF ILLINOIS
DEPARTMENT OF TRANSPORTATION

PROPOSED CROSS SECTIONS

SCALE: | SHEET OF SHEETS | STA. 6772+00.00 TO STA. 6773+00.00

F.A. RTE.	SECTION	COUNTY	TOTAL SHEETS	SHEET NO.
326	(109, 110) R	KENDALL	257	129
		CONTRACT NO.		
		ILLINOIS FED. AID PROJECT		

FINAL SURVEY — NOTE BOOK — NO. — BY — DATE
SURVEYED — PLOTTED — TEMPLATE — AREAS — AREAS CHECKED

ORIGINAL SURVEY — NOTE BOOK — NO. — BY — DATE
SURVEYED — PLOTTED — TEMPLATE — AREAS — AREAS CHECKED

HRG PROJECT NO.: 8800046
HRG PROJ. CONTACT: A. SIMMONS
FILE NAME: D366825-sht-xs-01_rte47.dgn
PLOT DRIVER: il_pdf_bw.plrcfg
PEN TABLE: plotlabel.tbl

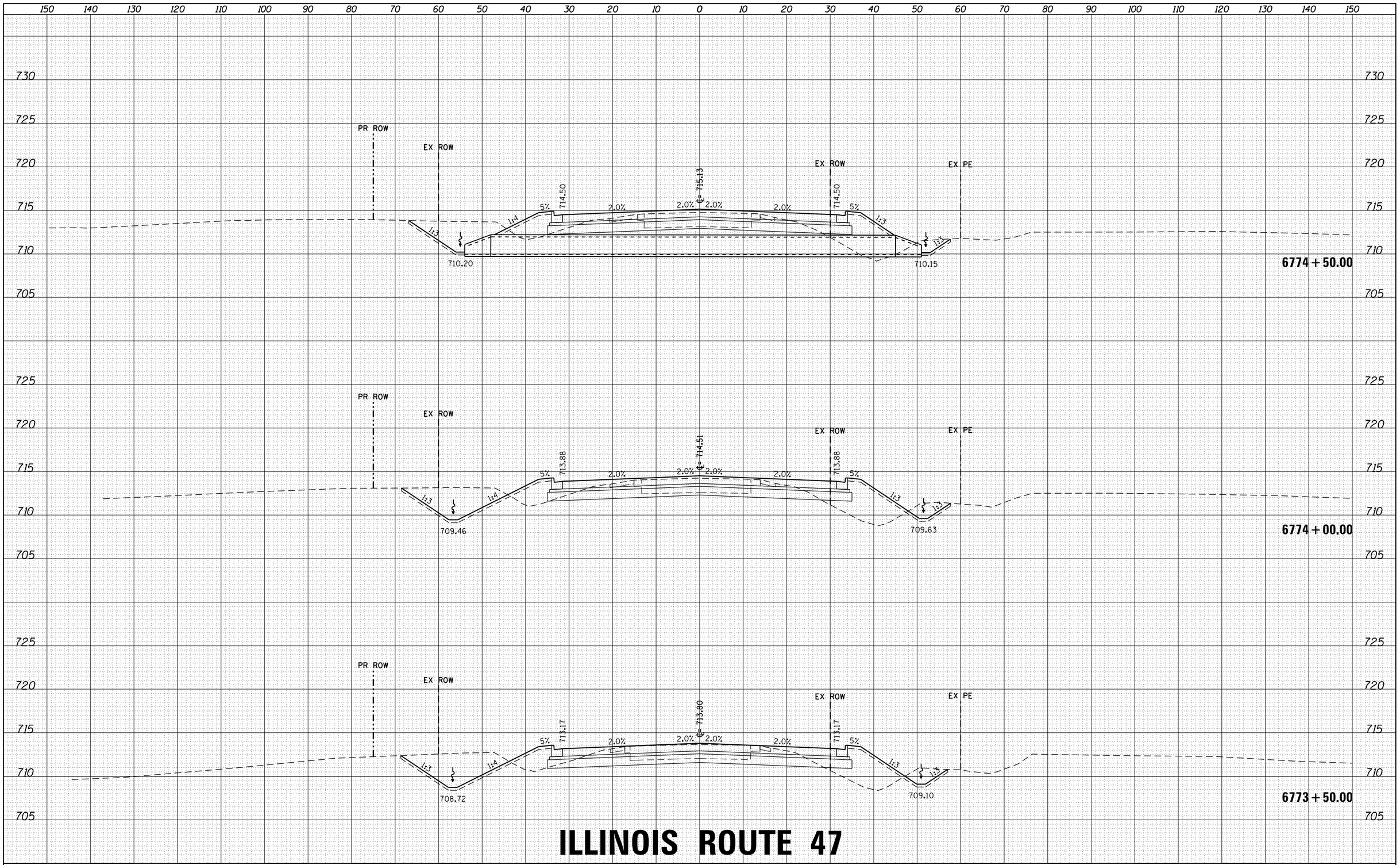

ILLINOIS ROUTE 47

FILE NAME = D366825-sht-xs-01_rte47.dgn	USER NAME = rbest	DESIGNED -	REVISED -
		DRAWN -	REVISED -
	PLOT SCALE =	CHECKED -	REVISED -
$MODELNAME$	PLOT DATE = 9/24/2015	DATE -	REVISED -

STATE OF ILLINOIS
DEPARTMENT OF TRANSPORTATION

PROPOSED CROSS SECTIONS

SCALE: | SHEET OF SHEETS | STA. 6773+50.00 TO STA. 6774+50.00

F.A. RTE.	SECTION	COUNTY	TOTAL SHEETS	SHEET NO.
326	(109, 110) R	KENDALL	257	130
		CONTRACT NO.		
	ILLINOIS FED. AID PROJECT			

FINAL SURVEY — NOTE BOOK — NO. — BY — DATE
SURVEYED — PLOTTED — TEMPLATE — AREAS — AREAS CHECKED

ORIGINAL SURVEY — NOTE BOOK — NO. — BY — DATE
SURVEYED — PLOTTED — TEMPLATE — AREAS — AREAS CHECKED

HRG PROJECT NO.: 88000046
HRG PROJ. CONTACT: A. SIMMONS
FILE NAME: D366825-sht-xs-01_rte47.dgn
PLOT DRIVER: IL_pdf_bw.ptcfg
PEN TABLE: plotlabel.tbl

FINAL SURVEY	NOTE BOOK	NO.	BY	DATE
SURVEYED				
PLOTTED				
TEMPLATE				
AREAS				
AREAS CHECKED				

ORIGINAL SURVEY	NOTE BOOK	NO.	BY	DATE
SURVEYED				
PLOTTED				
TEMPLATE				
AREAS				
AREAS CHECKED				

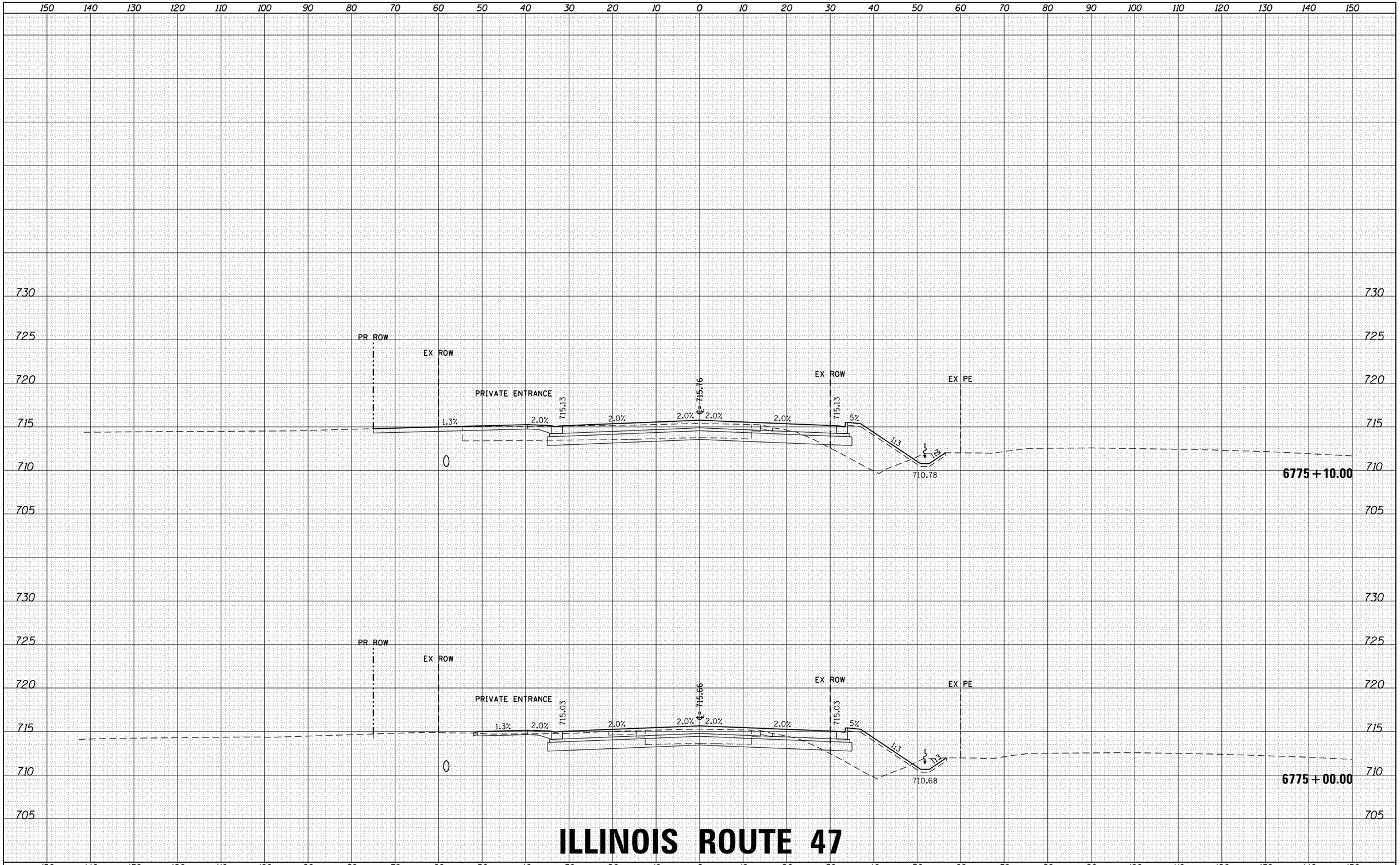

ILLINOIS ROUTE 47

HRG PROJECT NO.: 88000046
HRG PROJ. CONTACT: A. SIMMONS
FILE NAME: D366825-sht-xs-01_rte47.dgn
PLOT DRIVER: IL_pdf_bw.pltcfg
PEN TABLE: plotlabel.tbl

FILE NAME = D366825-sht-xs-01_rte47.dgn	USER NAME = rbest	DESIGNED -	REVISED -
		DRAWN -	REVISED -
	PLOT SCALE =	CHECKED -	REVISED -
$MODELNAME$	PLOT DATE = 9/24/2015	DATE -	REVISED -

STATE OF ILLINOIS
DEPARTMENT OF TRANSPORTATION

PROPOSED CROSS SECTIONS

SCALE: | SHEET OF SHEETS | STA. 6775+00.00 TO STA. 6775+10.00

F.A. RTE.	SECTION	COUNTY	TOTAL SHEETS	SHEET NO.
326	(109, 110) R	KENDALL	257	131
		CONTRACT NO.		
		ILLINOIS FED. AID PROJECT		

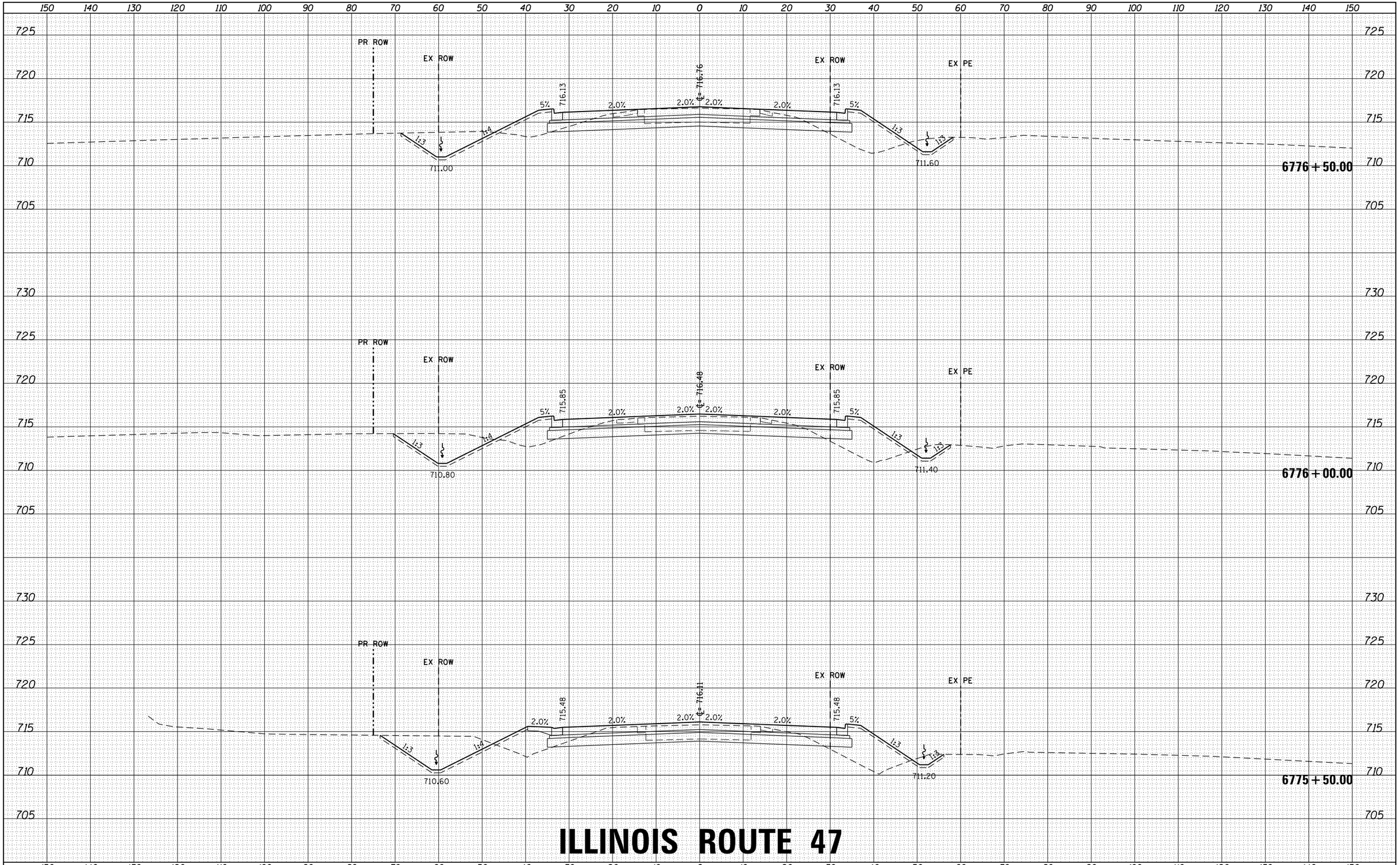

ILLINOIS ROUTE 47

FINAL SURVEY	NOTE BOOK	NO.	BY	DATE
SURVEYED				
PLOTTED				
TEMPLATE				
AREAS				
AREAS CHECKED				

ORIGINAL SURVEY	NOTE BOOK	NO.	BY	DATE
SURVEYED				
PLOTTED				
TEMPLATE				
AREAS				
AREAS CHECKED				

HRG PROJECT NO.: 88000046
HRG PROJ. CONTACT: A. SIMMONS
FILE NAME: D366825-sht-xs-01_rte47.dgn
PLOT DRIVER: IL_pdf_bw.pltcfg
PEN TABLE: plotlabel.tbl

FILE NAME = D366825-sht-xs-01_rte47.dgn	USER NAME = rbest	DESIGNED -	REVISED -
		DRAWN -	REVISED -
	PLOT SCALE =	CHECKED -	REVISED -
$MODELNAME$	PLOT DATE = 9/24/2015	DATE -	REVISED -

STATE OF ILLINOIS
DEPARTMENT OF TRANSPORTATION

PROPOSED CROSS SECTIONS

SCALE: | SHEET OF SHEETS | STA. 6775+50.00 TO STA. 6776+50.00

F.A. RTE.	SECTION	COUNTY	TOTAL SHEETS	SHEET NO.
326	(109, 110) R	KENDALL	257	132
		CONTRACT NO.		
		ILLINOIS FED. AID PROJECT		

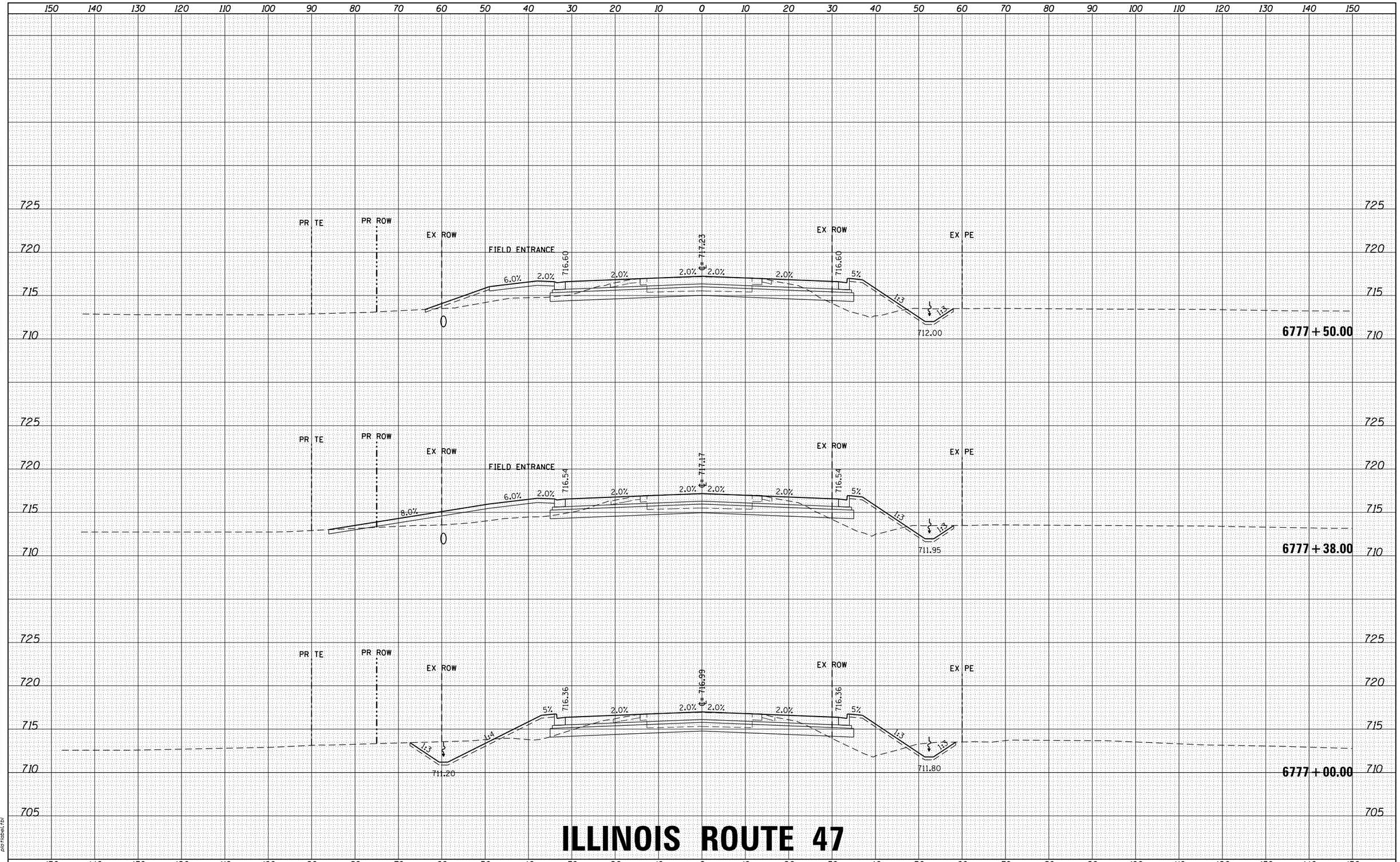

FILE NAME = D366825-sht-xs-01_rte47.dgn	USER NAME = rbest	DESIGNED -	REVISED -
		DRAWN -	REVISED -
	PLOT SCALE =	CHECKED -	REVISED -
$MODELNAME$	PLOT DATE = 9/24/2015	DATE -	REVISED -

STATE OF ILLINOIS
DEPARTMENT OF TRANSPORTATION

PROPOSED CROSS SECTIONS

SCALE: | SHEET OF SHEETS | STA. 6777+00.00 TO STA. 6777+50.00

F.A. RTE.	SECTION	COUNTY	TOTAL SHEETS	SHEET NO.
326	(109, 110) R	KENDALL	257	133
		CONTRACT NO.		
		ILLINOIS FED. AID PROJECT		

FINAL SURVEY / ORIGINAL SURVEY — NOTE BOOK — NO. — BY — DATE
SURVEYED — PLOTTED — TEMPLATE — AREAS — AREAS CHECKED

HRG PROJECT NO.: 88000046
HRG PROJ.CONTACT: A. SIMMONS
FILE NAME: D366825-sht-xs-01_rte47.dgn
PLOT DRIVER: IL_pdf_bw.prc
PEN TABLE: plotlabel.tbl

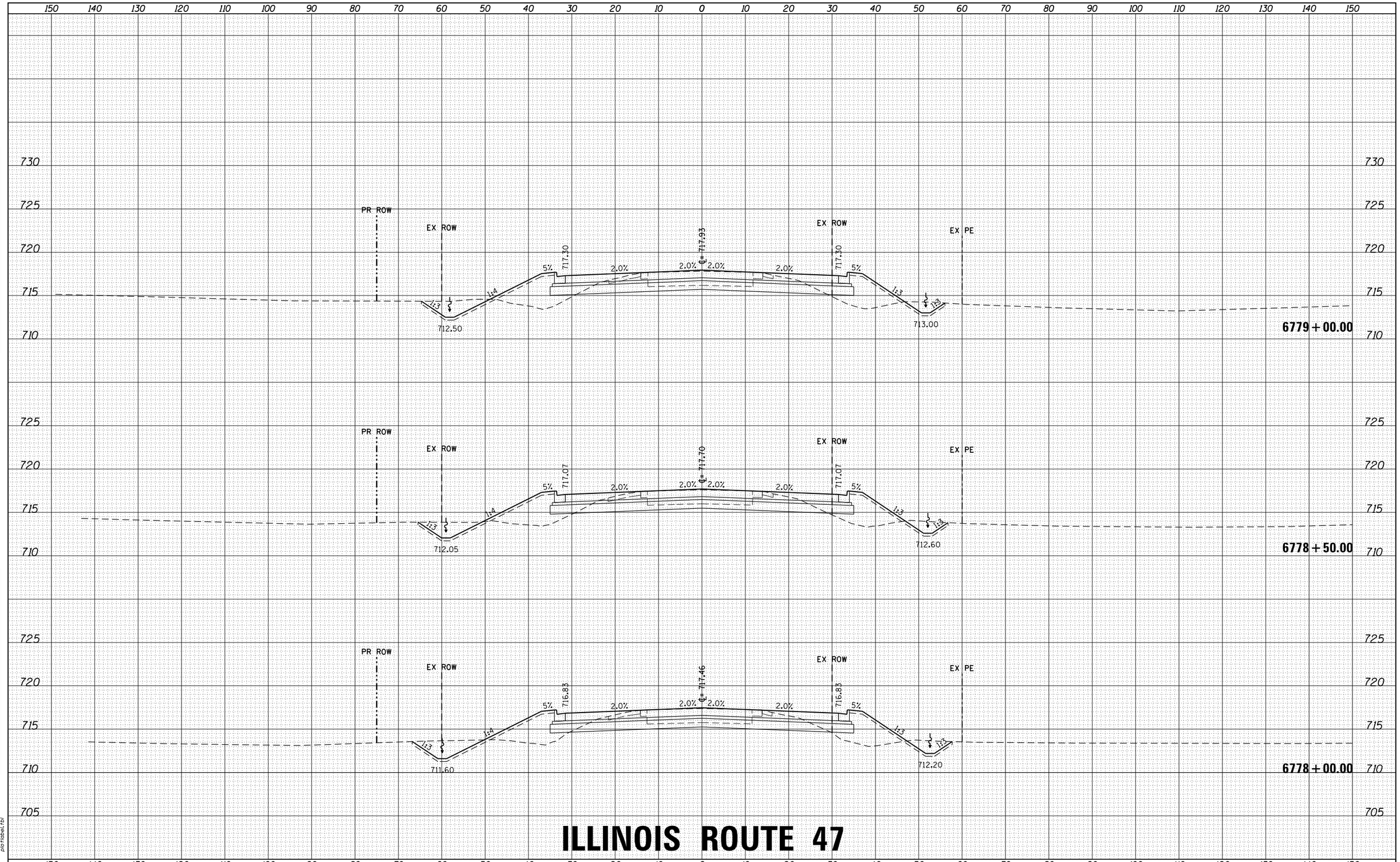

ILLINOIS ROUTE 47

FILE NAME = D366825-sht-xs-01_rte47.dgn	USER NAME = rbest	DESIGNED -	REVISED -
		DRAWN -	REVISED -
	PLOT SCALE =	CHECKED -	REVISED -
$MODELNAME$	PLOT DATE = 9/24/2015	DATE -	REVISED -

STATE OF ILLINOIS
DEPARTMENT OF TRANSPORTATION

PROPOSED CROSS SECTIONS

SCALE: | SHEET OF SHEETS | STA. 6778+00.00 TO STA. 6779+00.00

F.A. RTE.	SECTION	COUNTY	TOTAL SHEETS	SHEET NO.
326	(109, 110) R	KENDALL	257	134
		CONTRACT NO.		
		ILLINOIS	FED. AID PROJECT	

ORIGINAL SURVEY | FINAL SURVEY
NOTE BOOK
SURVEYED
PLOTTED
TEMPLATE
AREAS
AREAS CHECKED
NO. | BY | DATE

HRG PROJECT NO.: 88G0046
HRG PROJ.CONTACT: A. SIMMONS
FILE NAME: D366825-sht-xs-01_rte47.dgn
PLOT DRIVER: IL_pdf_bw.prc fg
PEN TABLE: plotlabel.tbl

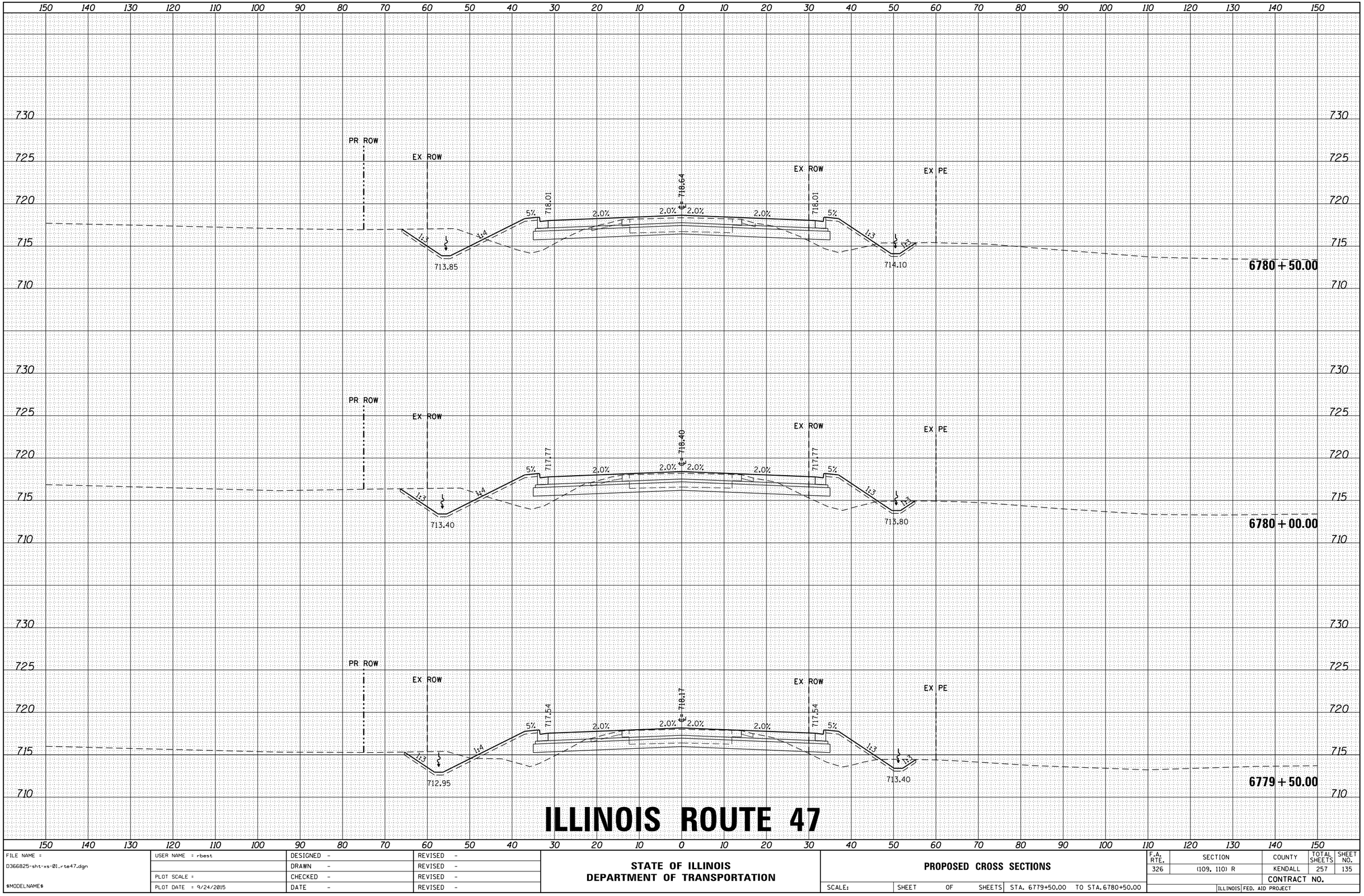

ILLINOIS ROUTE 47

FILE NAME =	USER NAME = rbest	DESIGNED -	REVISED -
D366825-sht-xs-01_rte47.dgn		DRAWN -	REVISED -
	PLOT SCALE =	CHECKED -	REVISED -
$MODELNAME$	PLOT DATE = 9/24/2015	DATE -	REVISED -

STATE OF ILLINOIS
DEPARTMENT OF TRANSPORTATION

PROPOSED CROSS SECTIONS

SCALE: | SHEET OF SHEETS | STA. 6779+50.00 TO STA.6780+50.00

F.A. RTE.	SECTION	COUNTY	TOTAL SHEETS	SHEET NO.
326	(109, 110) R	KENDALL	257	135
		CONTRACT NO.		
		ILLINOIS FED. AID PROJECT		

FINAL SURVEY — NOTE BOOK — AREAS — NO. — BY — DATE
SURVEYED — PLOTTED — TEMPLATE — AREAS — AREAS CHECKED

ORIGINAL SURVEY — NOTE BOOK — AREAS — NO. — BY — DATE
SURVEYED — PLOTTED — TEMPLATE — AREAS — AREAS CHECKED

HRG PROJECT NO.: 88000046
HRG PROJ. CONTACT: A. SIMMONS
FILE NAME: D366825-sht-xs-01_rte47.dgn
PLOT DRIVER: IL_pdf_bw.pltcfg
PEN TABLE: plotdata.tbl

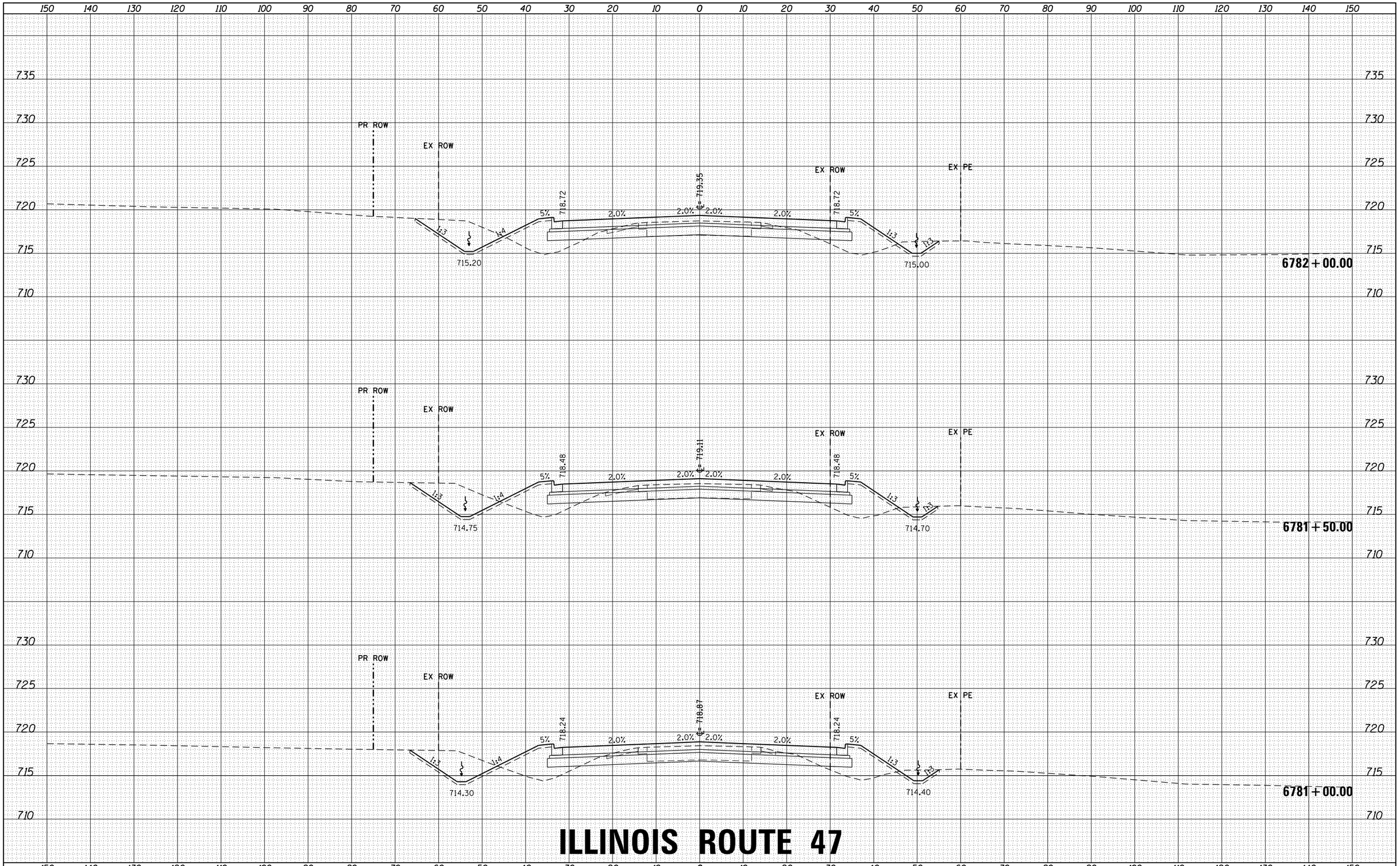

ILLINOIS ROUTE 47

FILE NAME = D366825-sht-xs-01_rte47.dgn	USER NAME = rbest	DESIGNED -	REVISED -
		DRAWN -	REVISED -
	PLOT SCALE =	CHECKED -	REVISED -
$MODELNAME$	PLOT DATE = 9/24/2015	DATE -	REVISED -

STATE OF ILLINOIS
DEPARTMENT OF TRANSPORTATION

PROPOSED CROSS SECTIONS

SCALE: | SHEET OF SHEETS | STA. 6781+00.00 TO STA. 6782+00.00

F.A. RTE.	SECTION	COUNTY	TOTAL SHEETS	SHEET NO.
326	(109, 110) R	KENDALL	257	136

CONTRACT NO.

ILLINOIS FED. AID PROJECT

FINAL SURVEY: NOTE BOOK NO. | SURVEYED | PLOTTED | TEMPLATE | AREAS | AREAS CHECKED | BY | DATE

ORIGINAL SURVEY: NOTE BOOK NO. | SURVEYED | PLOTTED | TEMPLATE | AREAS | AREAS CHECKED | BY | DATE

HRG PROJECT NO.: 88100046
HRG PROJ. CONTACT: A. SIMMONS
FILE NAME: D366825-sht-xs-01_rte47.dgn
PLOT DRIVER: IL_pdf_bw.pltcfg
PEN TABLE: plotlabel.tbl

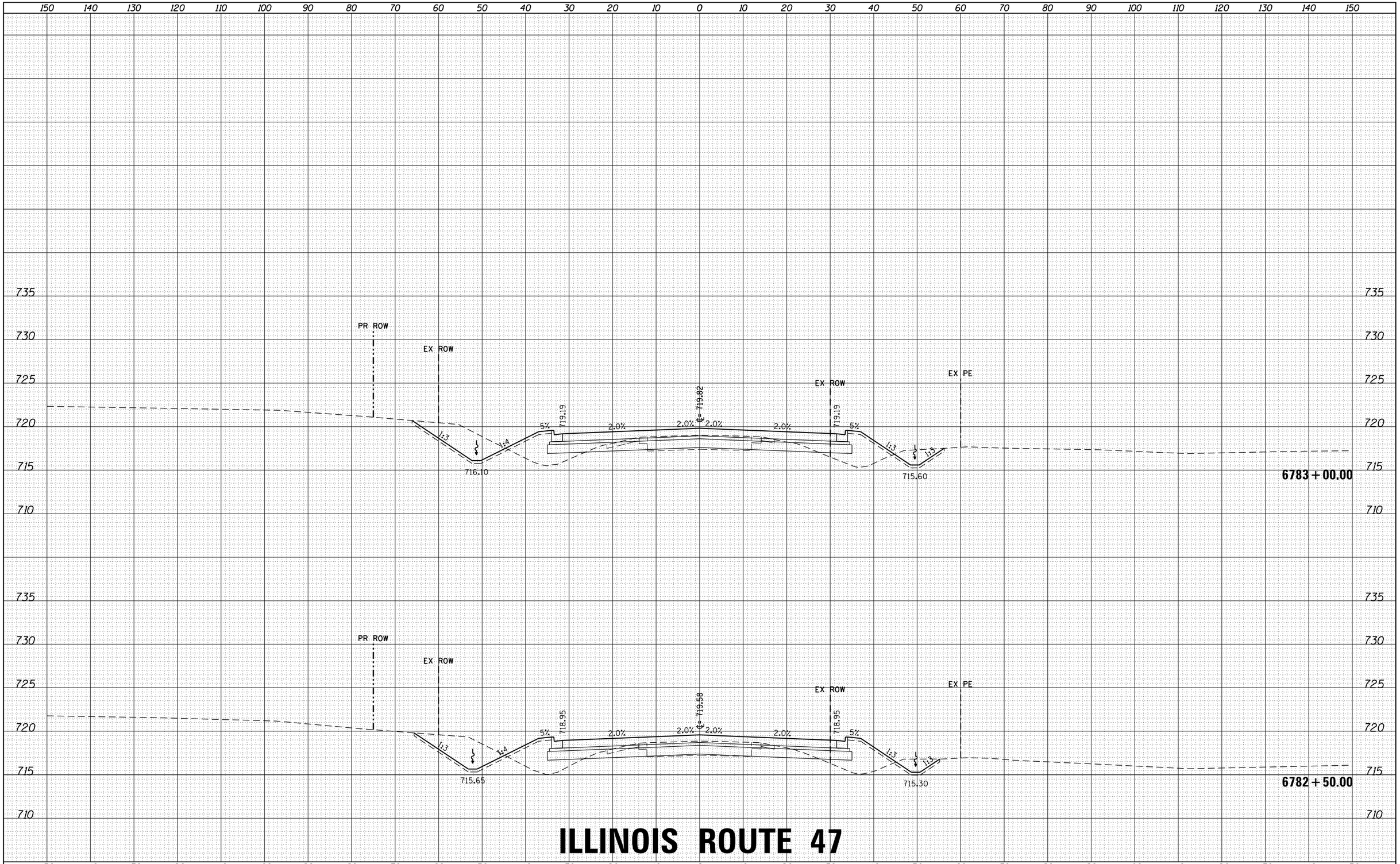

ILLINOIS ROUTE 47

FILE NAME = D366825-sht-xs-01_rte47.dgn	USER NAME = rbest	DESIGNED -	REVISED -
		DRAWN -	REVISED -
	PLOT SCALE =	CHECKED -	REVISED -
$MODELNAME$	PLOT DATE = 9/24/2015	DATE -	REVISED -

STATE OF ILLINOIS
DEPARTMENT OF TRANSPORTATION

PROPOSED CROSS SECTIONS

SCALE: | SHEET OF SHEETS | STA. 6782+50.00 TO STA. 6783+00.00

F.A. RTE.	SECTION	COUNTY	TOTAL SHEETS	SHEET NO.
326	(109, 110) R	KENDALL	257	137
		CONTRACT NO.		
	ILLINOIS FED. AID PROJECT			

FINAL SURVEY — NOTE BOOK — NO. — SURVEYED — PLOTTED — TEMPLATE — AREAS — AREAS CHECKED — BY — DATE

ORIGINAL SURVEY — NOTE BOOK — NO. — SURVEYED — PLOTTED — TEMPLATE — AREAS — AREAS CHECKED — BY — DATE

HRG PROJECT NO.: 88000046
HRG PROJ. CONTACT: A. SIMMONS
FILE NAME: D366825-sht-xs-01_rte47.dgn
PLOT DRIVER: IL_pdf_bw.plotcfg
PEN TABLE: plotlabel.tbl

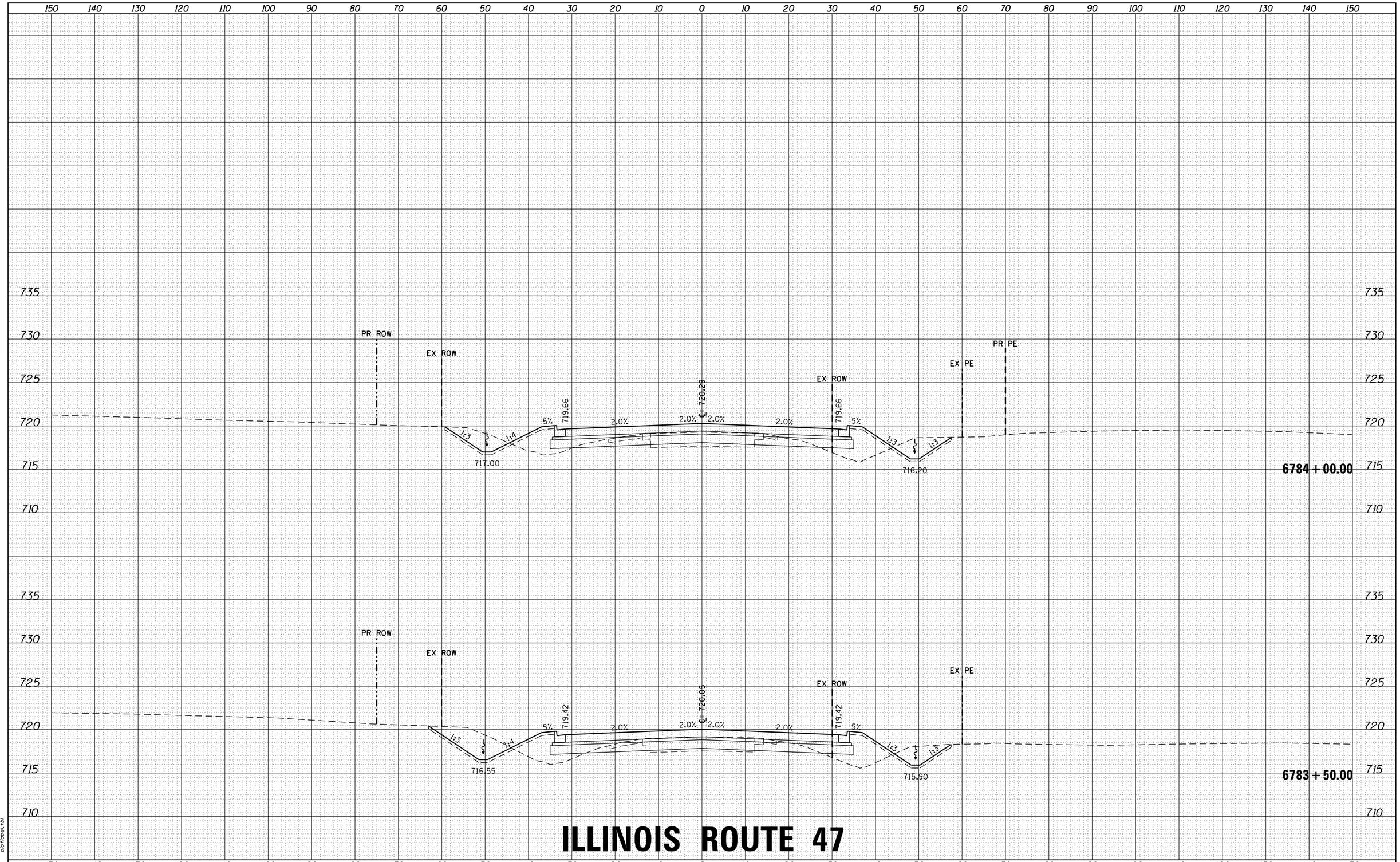

ILLINOIS ROUTE 47

FILE NAME = D366825-sht-xs-01_rte47.dgn	USER NAME = rbest	DESIGNED -	REVISED -
		DRAWN -	REVISED -
	PLOT SCALE =	CHECKED -	REVISED -
$MODELNAME$	PLOT DATE = 9/24/2015	DATE -	REVISED -

STATE OF ILLINOIS
DEPARTMENT OF TRANSPORTATION

PROPOSED CROSS SECTIONS

SCALE: | SHEET OF SHEETS | STA. 6783+50.00 TO STA. 6784+00.00

F.A. RTE.	SECTION	COUNTY	TOTAL SHEETS	SHEET NO.
326	(109, 110) R	KENDALL	257	138
		CONTRACT NO.		
		ILLINOIS FED. AID PROJECT		

FINAL SURVEY — NOTE BOOK — NO. — BY — DATE
SURVEYED — PLOTTED — TEMPLATE — AREAS — AREAS CHECKED

ORIGINAL SURVEY — NOTE BOOK — NO. — BY — DATE
SURVEYED — PLOTTED — TEMPLATE — AREAS — AREAS CHECKED

HRG PROJECT NO.: 88000046
HRG PROJ. CONTACT: A. SIMMONS
FILE NAME: D366825-sht-xs-01_rte47.dgn
PLOT DRIVER: IL_pdf_bw.ploterg
PEN TABLE: plotlabel.tbl

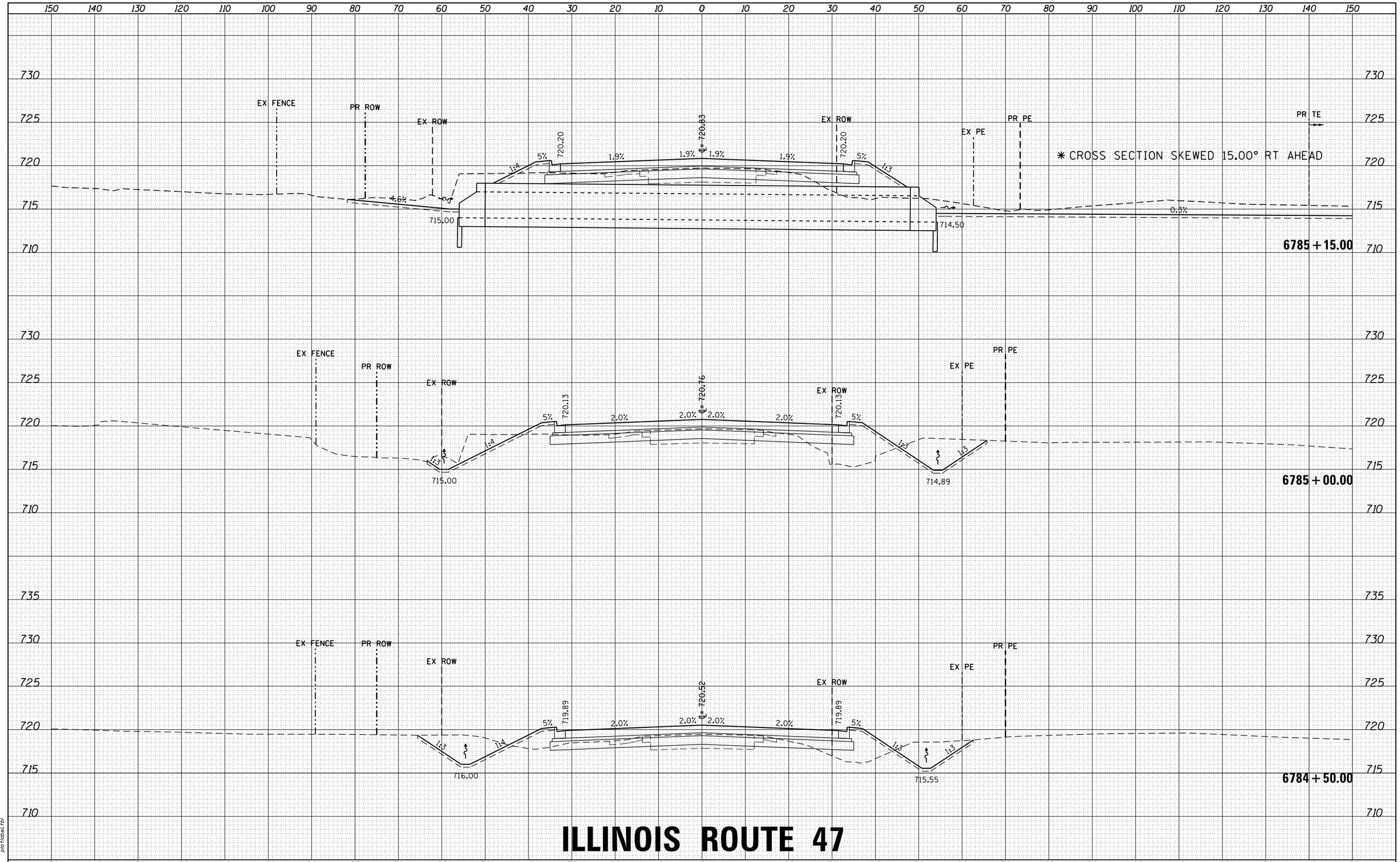

ILLINOIS ROUTE 47

FILE NAME = D366825-sht-xs-01_rte47.dgn	USER NAME = rbest	DESIGNED -	REVISED -
		DRAWN -	REVISED -
	PLOT SCALE =	CHECKED -	REVISED -
$MODELNAME$	PLOT DATE = 9/24/2015	DATE -	REVISED -

STATE OF ILLINOIS
DEPARTMENT OF TRANSPORTATION

PROPOSED CROSS SECTIONS

SCALE: | SHEET OF SHEETS | STA. 6784+50.00 TO STA. 6785+15.00

F.A. RTE.	SECTION	COUNTY	TOTAL SHEETS	SHEET NO.
326	(109, 110) R	KENDALL	257	139
		CONTRACT NO.		
	ILLINOIS FED. AID PROJECT			

FINAL SURVEY — NOTE BOOK — NO. — BY — DATE
SURVEYED — PLOTTED — TEMPLATE — AREAS — AREAS CHECKED

ORIGINAL SURVEY — NOTE BOOK — NO. — BY — DATE
SURVEYED — PLOTTED — TEMPLATE — AREAS — AREAS CHECKED

HRG PROJECT NO.: 88000046
HRG PROJ. CONTACT: A. SIMMONS
FILE NAME: D366825-sht-xs-01_rte47.dgn
PLOT DRIVER: IL_pdf_bw.ploterg
PEN TABLE: plotlabel.tbl

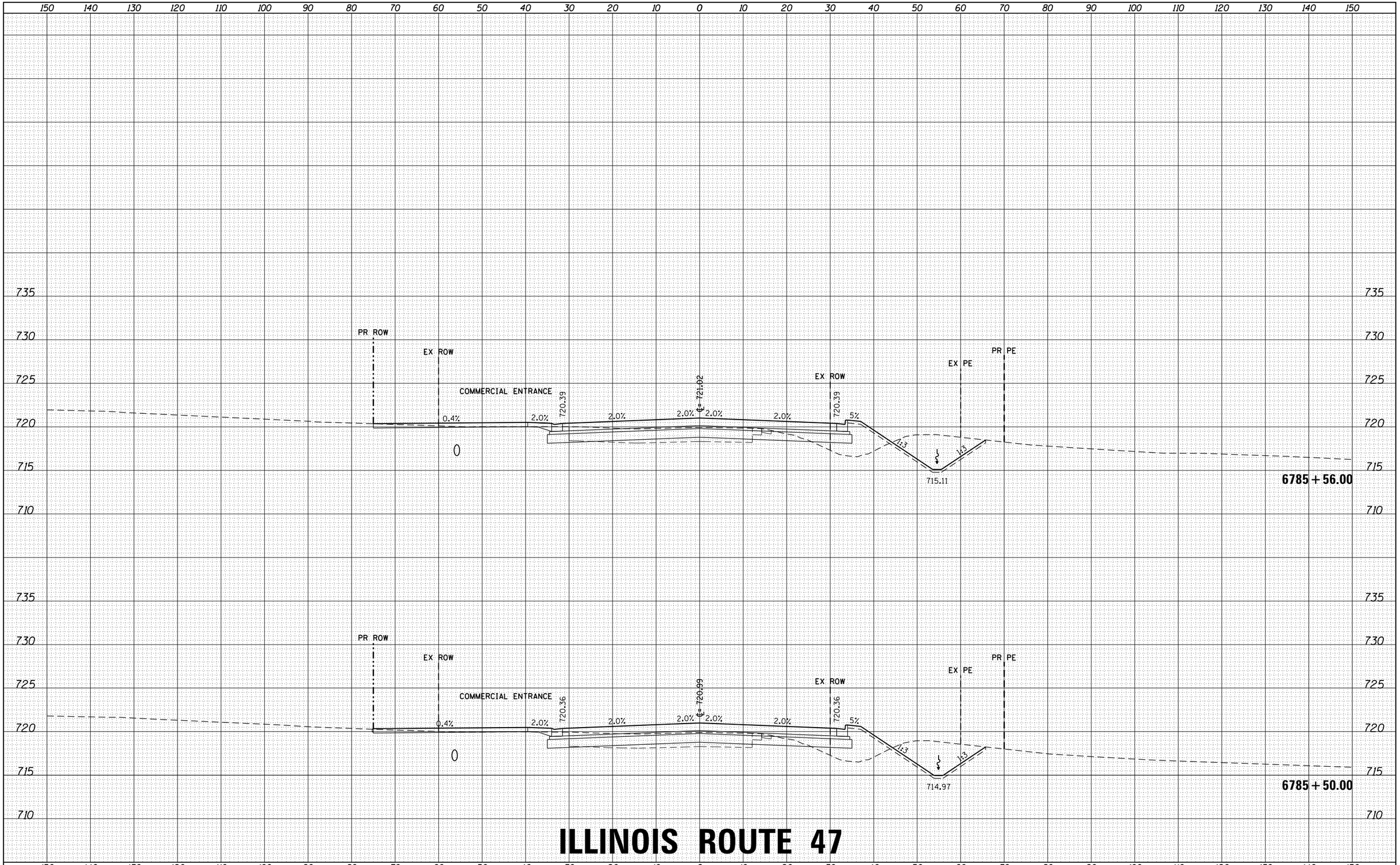

ILLINOIS ROUTE 47

FILE NAME = D366825-sht-xs-01_rte47.dgn	USER NAME = rbest	DESIGNED -	REVISED -
		DRAWN -	REVISED -
	PLOT SCALE =	CHECKED -	REVISED -
$MODELNAME$	PLOT DATE = 9/24/2015	DATE -	REVISED -

STATE OF ILLINOIS
DEPARTMENT OF TRANSPORTATION

PROPOSED CROSS SECTIONS

SCALE: | SHEET OF SHEETS | STA. 6785+50.00 TO STA. 6785+56.00

F.A. RTE.	SECTION	COUNTY	TOTAL SHEETS	SHEET NO.
326	(109, 110) R	KENDALL	257	140
		CONTRACT NO.		
	ILLINOIS FED. AID PROJECT			

FINAL SURVEY — NOTE BOOK — NO. — BY — DATE
SURVEYED — PLOTTED — TEMPLATE — AREAS — AREAS CHECKED

ORIGINAL SURVEY — NOTE BOOK — NO. — BY — DATE
SURVEYED — PLOTTED — TEMPLATE — AREAS — AREAS CHECKED

HRG PROJECT NO.: 88000046
HRG PROJ. CONTACT: A. SIMMONS
FILE NAME: D366825-sht-xs-01_rte47.dgn
PLOT DRIVER: IL_pdf_bw.ploterfg
PEN TABLE: plotlabel.tbl

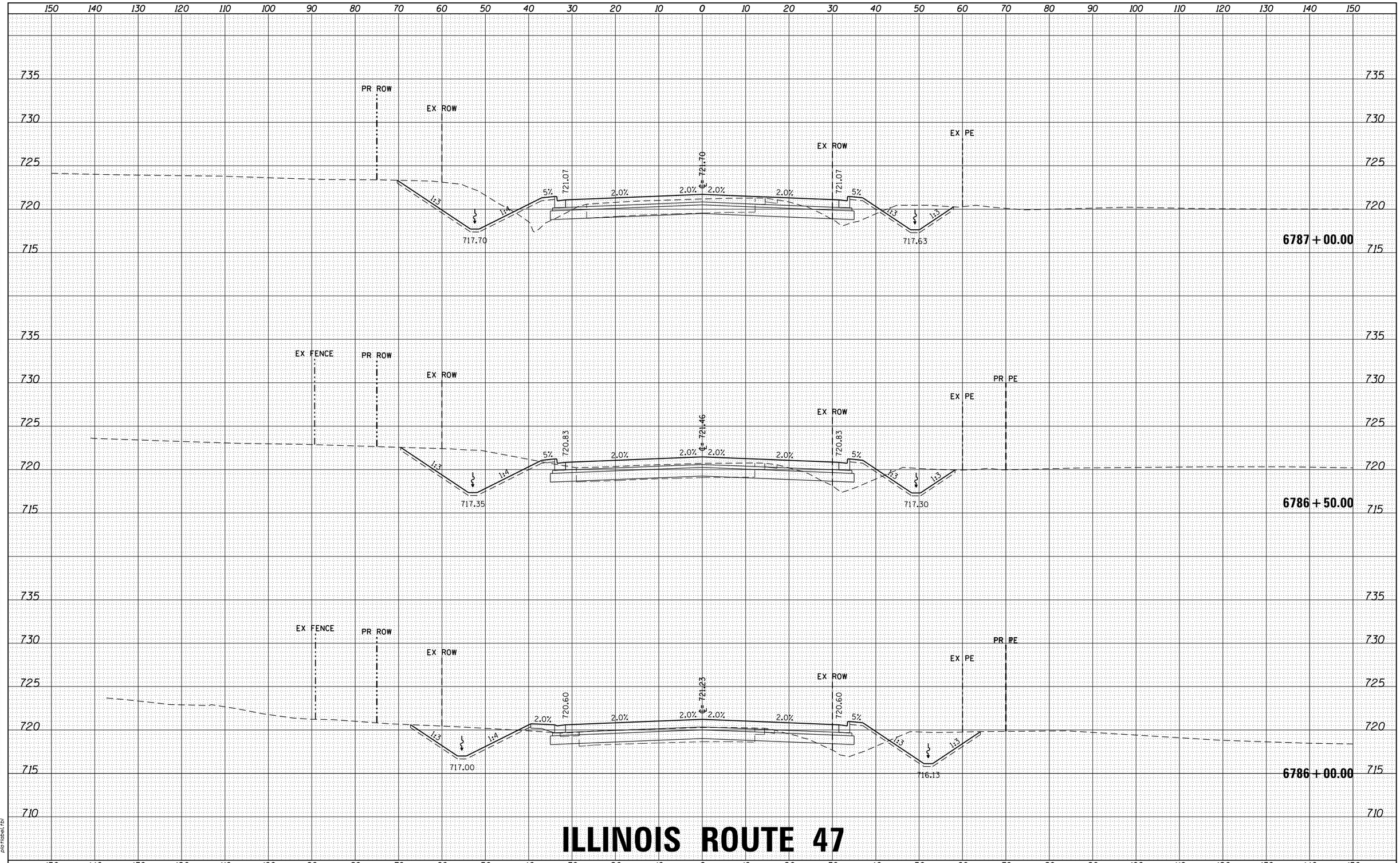

ILLINOIS ROUTE 47

FILE NAME =	USER NAME = rbest	DESIGNED -	REVISED -
D366825-sht-xs-01_rte47.dgn		DRAWN -	REVISED -
	PLOT SCALE =	CHECKED -	REVISED -
$MODELNAME$	PLOT DATE = 9/24/2015	DATE -	REVISED -

STATE OF ILLINOIS
DEPARTMENT OF TRANSPORTATION

PROPOSED CROSS SECTIONS

SCALE: | SHEET OF SHEETS | STA. 6786+00.00 TO STA.6787+00.00

F.A. RTE.	SECTION	COUNTY	TOTAL SHEETS	SHEET NO.
326	(109, 110) R	KENDALL	257	141

CONTRACT NO.

ILLINOIS FED. AID PROJECT

FINAL SURVEY / ORIGINAL SURVEY — NOTE BOOK — NO. — BY — DATE
SURVEYED — PLOTTED — TEMPLATE — AREAS — AREAS CHECKED

HRG PROJECT NO.: 88000046
HRG PROJ. CONTACT: A. SIMMONS
FILE NAME: D366825-sht-xs-01_rte47.dgn
PLOT DRIVER: IL_pdf_bw.pltcfg
PEN TABLE: plotlabel.tbl

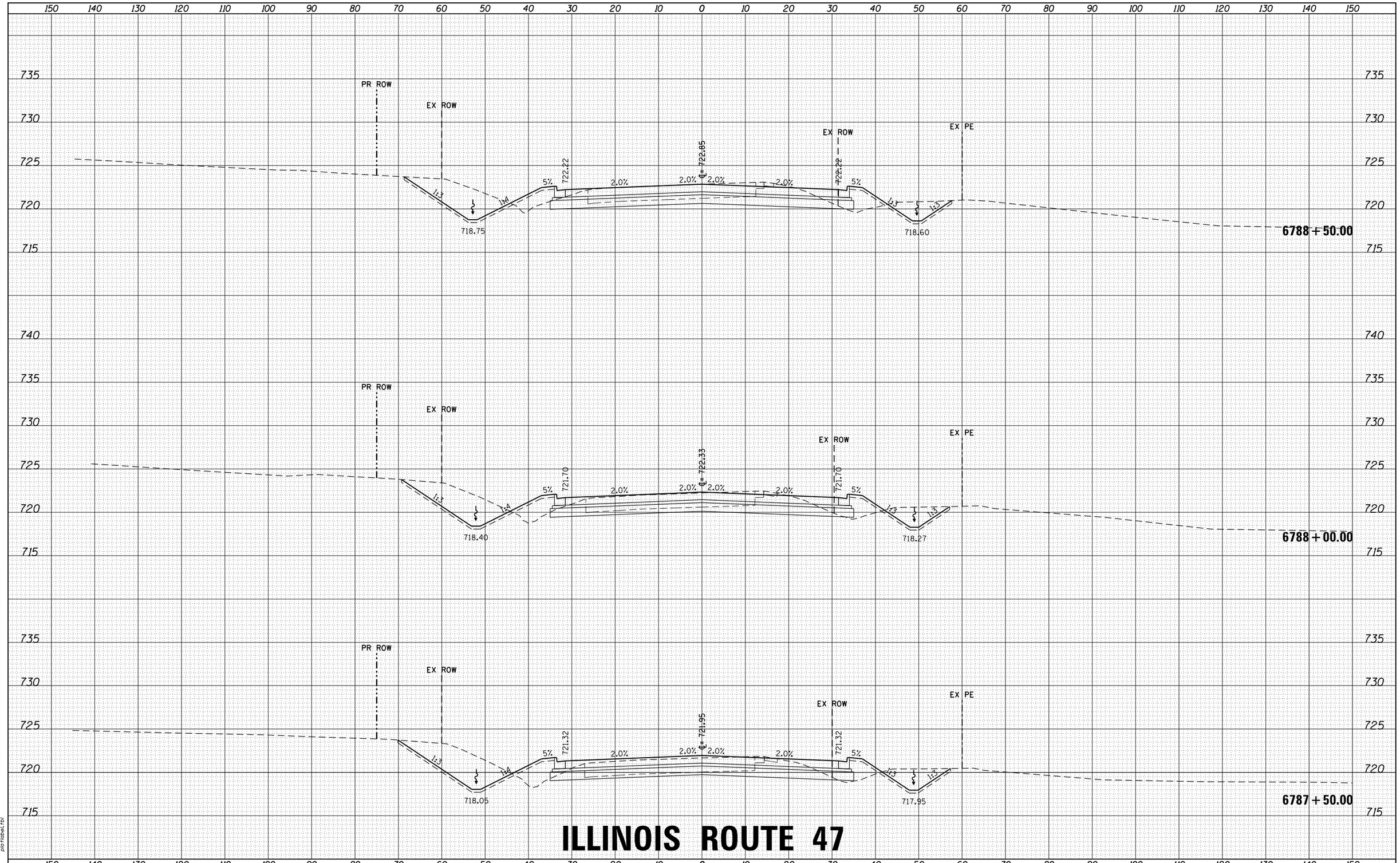

ILLINOIS ROUTE 47

FILE NAME = D366825-sht-xs-01_rte47.dgn	USER NAME = rbest	DESIGNED -	REVISED -
		DRAWN -	REVISED -
	PLOT SCALE =	CHECKED -	REVISED -
$MODELNAME$	PLOT DATE = 9/24/2015	DATE -	REVISED -

STATE OF ILLINOIS
DEPARTMENT OF TRANSPORTATION

PROPOSED CROSS SECTIONS

SCALE: | SHEET OF SHEETS | STA. 6787+50.00 TO STA. 6788+50.00

F.A. RTE.	SECTION	COUNTY	TOTAL SHEETS	SHEET NO.
326	(109, 110) R	KENDALL	257	142
		CONTRACT NO.		
		ILLINOIS FED. AID PROJECT		

FINAL SURVEY — NOTE BOOK — NO. — BY — DATE
SURVEYED — PLOTTED — TEMPLATE — AREAS — AREAS CHECKED

ORIGINAL SURVEY — NOTE BOOK — NO. — BY — DATE
SURVEYED — PLOTTED — TEMPLATE — AREAS — AREAS CHECKED

HRG PROJECT NO.: 88000046
HRG PROJ. CONTACT: A. SIMMONS
FILE NAME: D366825-sht-xs-01_rte47.dgn
PLOT DRIVER: IL_pdf_bw.plrcfg
PEN TABLE: plotlabel.tbl

FINAL SURVEY	NOTE BOOK	NO.	BY	DATE
SURVEYED				
PLOTTED				
TEMPLATE				
AREAS				
AREAS CHECKED				

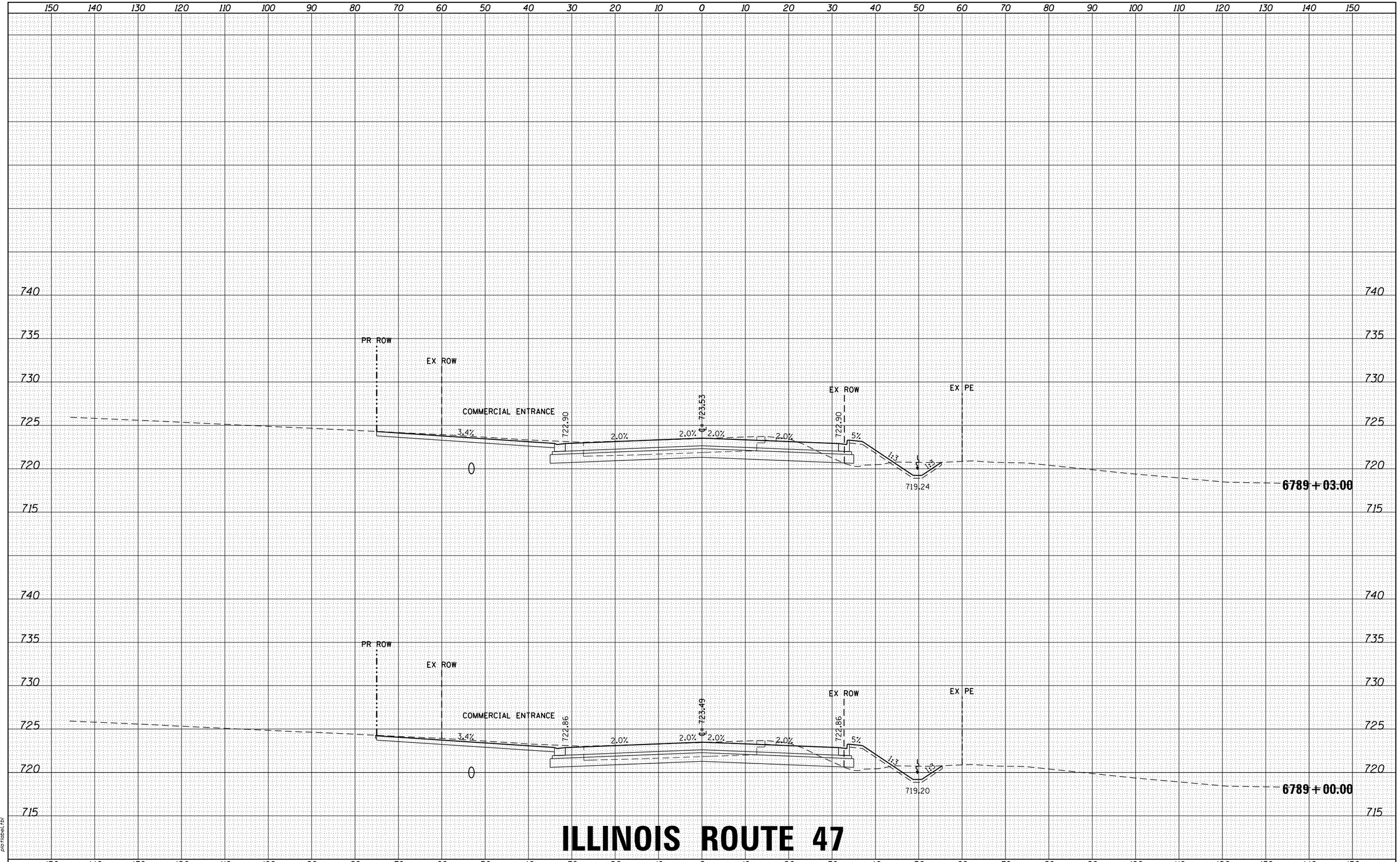

ILLINOIS ROUTE 47

ORIGINAL SURVEY	NOTE BOOK	NO.	BY	DATE
SURVEYED				
PLOTTED				
TEMPLATE				
AREAS				
AREAS CHECKED				

HRG PROJECT NO.: 8800046
HRG PROJ. CONTACT: A. SIMMONS
FILE NAME: D366825-sht-xs-01_rte47.dgn
PLOT DRIVER: IL_pdf_bw.pltcfg
PEN TABLE: plotlabel.tbl

FILE NAME = D366825-sht-xs-01_rte47.dgn	USER NAME = rbest	DESIGNED -	REVISED -
		DRAWN -	REVISED -
	PLOT SCALE =	CHECKED -	REVISED -
$MODELNAME$	PLOT DATE = 9/24/2015	DATE -	REVISED -

STATE OF ILLINOIS
DEPARTMENT OF TRANSPORTATION

PROPOSED CROSS SECTIONS

SCALE: | SHEET OF SHEETS | STA. 6789+00.00 TO STA. 6789+03.00

F.A. RTE.	SECTION	COUNTY	TOTAL SHEETS	SHEET NO.
326	(109, 110) R	KENDALL	257	143
		CONTRACT NO.		
		ILLINOIS FED. AID PROJECT		

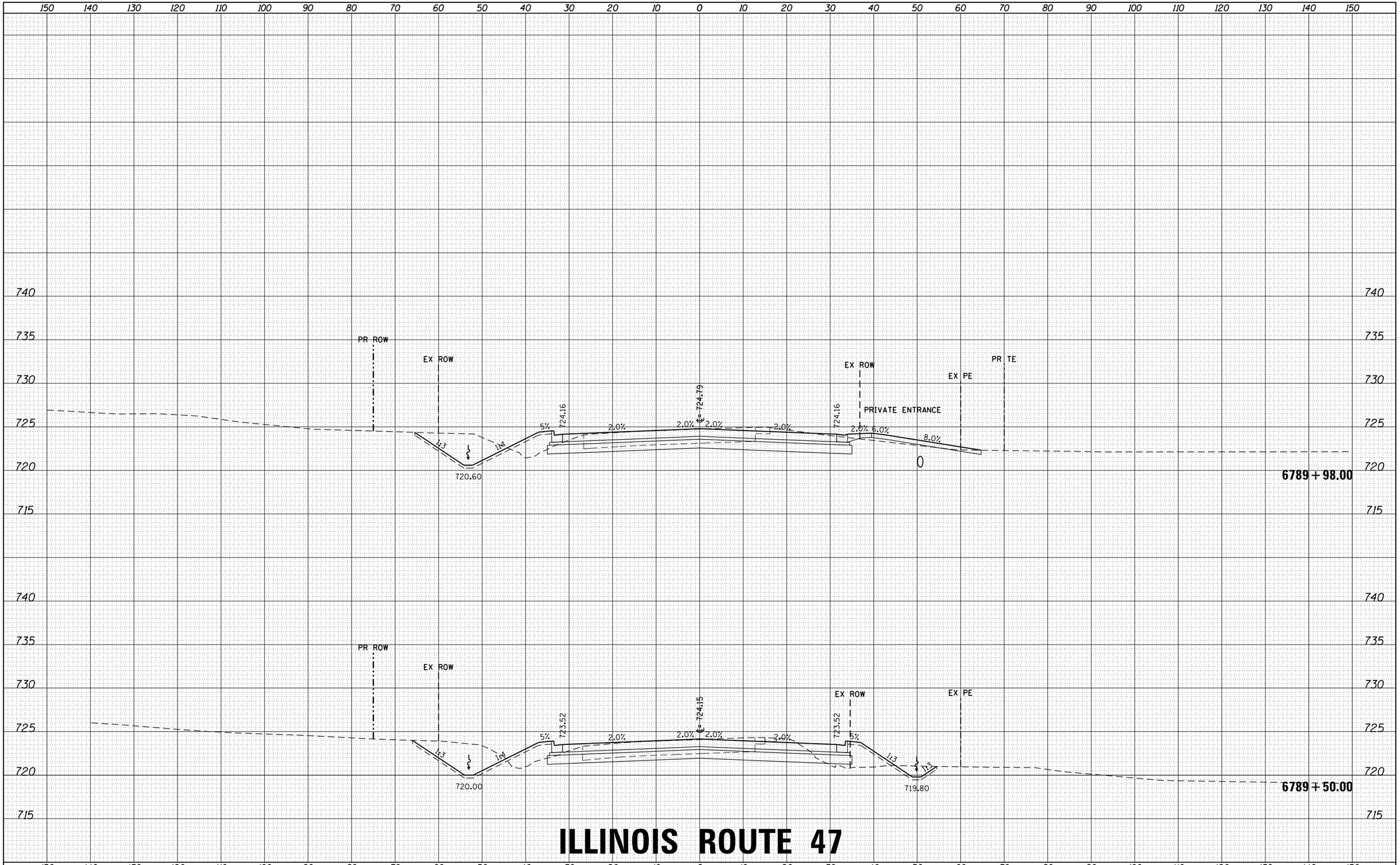

ILLINOIS ROUTE 47

FINAL SURVEY		BY	DATE
NOTE BOOK NO.	SURVEYED		
	PLOTTED		
	TEMPLATE		
	AREAS		
	AREAS CHECKED		

ORIGINAL SURVEY		BY	DATE
NOTE BOOK NO.	SURVEYED		
	PLOTTED		
	TEMPLATE		
	AREAS		
	AREAS CHECKED		

HRG PROJECT NO.: 88100046
HRG PROJ. CONTACT: A. SIMMONS
FILE NAME: D366825-sht-xs-01_rte47.dgn
PLOT DRIVER: IL_pdf_bw_pltcfg
PEN TABLE: plotlabel.tbl

FILE NAME = D366825-sht-xs-01_rte47.dgn	USER NAME = rbest	DESIGNED -	REVISED -
		DRAWN -	REVISED -
	PLOT SCALE =	CHECKED -	REVISED -
$MODELNAME$	PLOT DATE = 9/24/2015	DATE -	REVISED -

STATE OF ILLINOIS
DEPARTMENT OF TRANSPORTATION

PROPOSED CROSS SECTIONS

SCALE: | SHEET OF SHEETS | STA. 6789+50.00 TO STA. 6789+98.00

F.A. RTE.	SECTION	COUNTY	TOTAL SHEETS	SHEET NO.
326	(109, 110) R	KENDALL	257	144

CONTRACT NO.

ILLINOIS FED. AID PROJECT

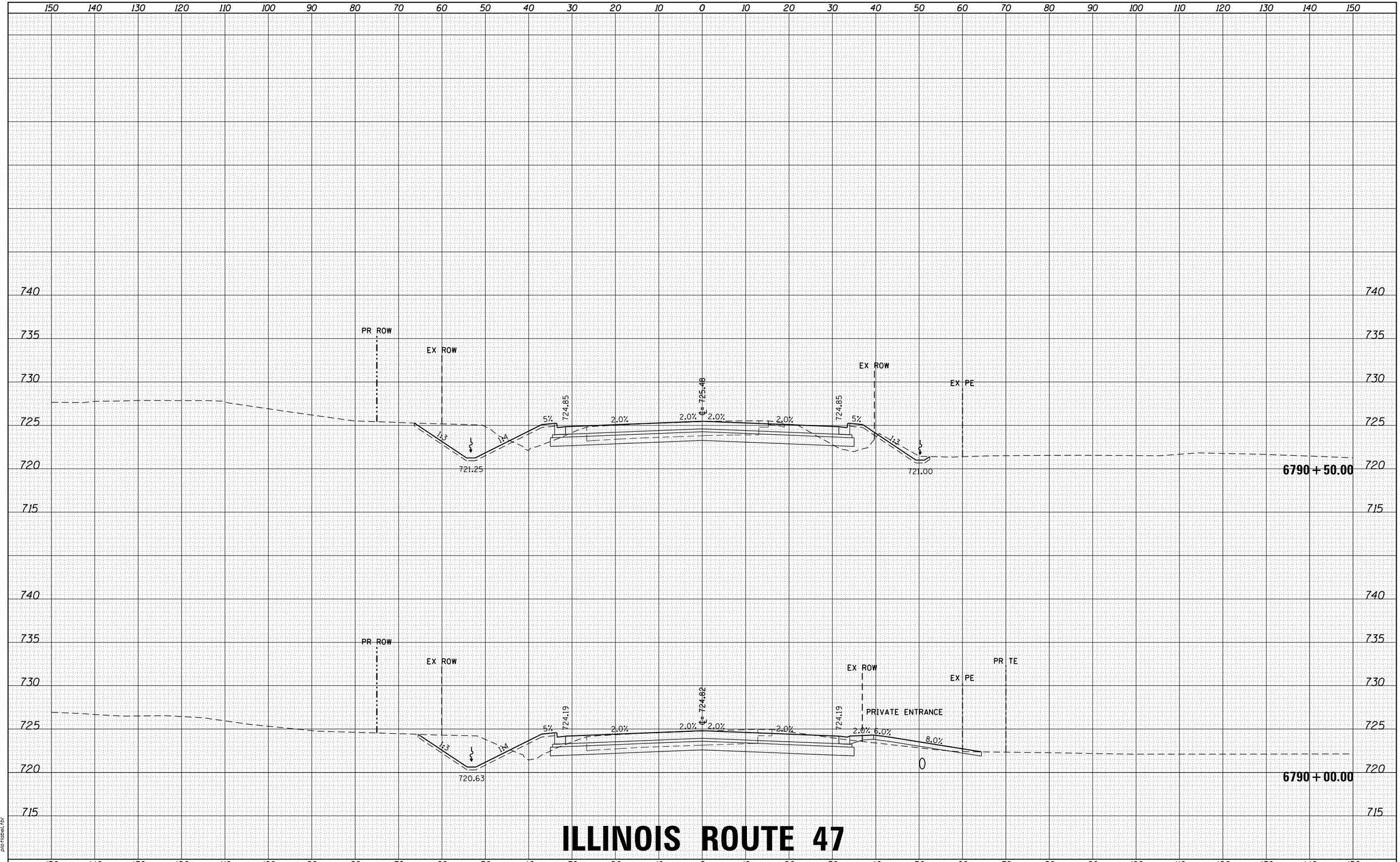

ILLINOIS ROUTE 47

FILE NAME = D366825-sht-xs-01_rte47.dgn	USER NAME = rbest	DESIGNED -	REVISED -
		DRAWN -	REVISED -
	PLOT SCALE =	CHECKED -	REVISED -
$MODELNAME$	PLOT DATE = 9/24/2015	DATE -	REVISED -

STATE OF ILLINOIS
DEPARTMENT OF TRANSPORTATION

PROPOSED CROSS SECTIONS

SCALE: | SHEET OF SHEETS | STA. 6790+00.00 TO STA. 6790+50.00

F.A. RTE.	SECTION	COUNTY	TOTAL SHEETS	SHEET NO.
326	(109, 110) R	KENDALL	257	145
		CONTRACT NO.		
		ILLINOIS FED. AID PROJECT		

FINAL SURVEY — NOTE BOOK — NO. — BY — DATE
SURVEYED — PLOTTED — TEMPLATE — AREAS — AREAS CHECKED

ORIGINAL SURVEY — NOTE BOOK — NO. — BY — DATE
SURVEYED — PLOTTED — TEMPLATE — AREAS — AREAS CHECKED

HRG PROJECT NO.: 88000046
HRG PROJ. CONTACT: A. SIMMONS
FILE NAME: D366825-sht-xs-01_rte47.dgn
PLOT DRIVER: IL_pdf_bw.ptcfg
PEN TABLE: plotlabel.tbl

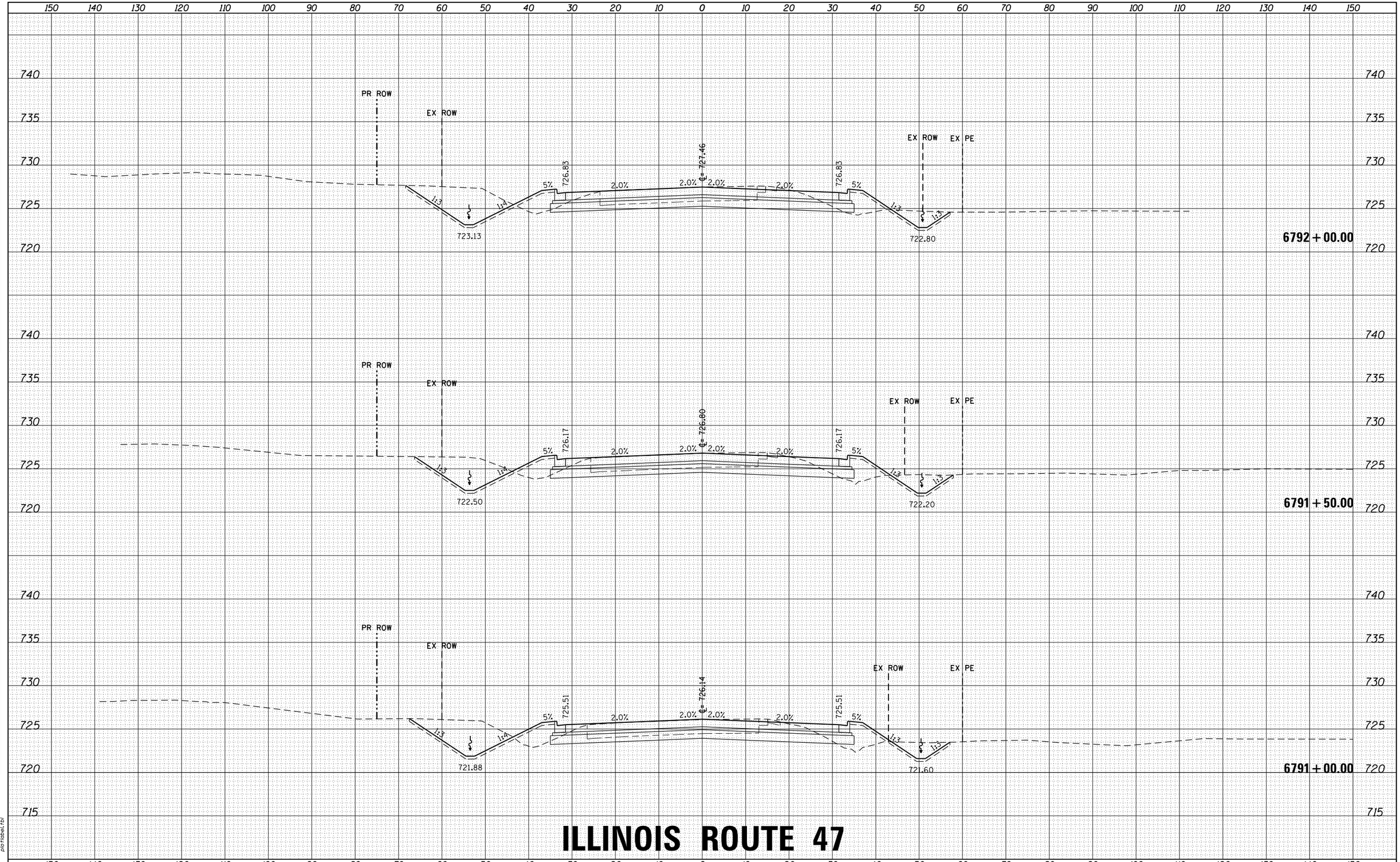

ILLINOIS ROUTE 47

FILE NAME = D366825-sht-xs-01_rte47.dgn	USER NAME = rbest	DESIGNED -	REVISED -
		DRAWN -	REVISED -
$MODELNAME$	PLOT SCALE =	CHECKED -	REVISED -
	PLOT DATE = 9/24/2015	DATE -	REVISED -

STATE OF ILLINOIS
DEPARTMENT OF TRANSPORTATION

PROPOSED CROSS SECTIONS

SCALE: | SHEET OF SHEETS | STA. 6791+00.00 TO STA. 6792+00.00

F.A. RTE.	SECTION	COUNTY	TOTAL SHEETS	SHEET NO.
326	(109, 110) R	KENDALL	257	146
		CONTRACT NO.		
		ILLINOIS	FED. AID PROJECT	

FINAL SURVEY / ORIGINAL SURVEY
NOTE BOOK
AREAS
NO.
SURVEYED
PLOTTED
TEMPLATE
AREAS CHECKED
BY
DATE

HRG PROJECT NO.: 88G0046
HRG PROJ.CONTACT: A. SIMMONS
FILE NAME: D366825-sht-xs-01_rte47.dgn
PLOT DRIVER: IL_pdf.bw.prtcfg
PEN TABLE: plotlabel.tbl

FINAL SURVEY	NOTE BOOK	NO.	BY	DATE
SURVEYED				
PLOTTED				
TEMPLATE				
AREAS				
AREAS CHECKED				

ORIGINAL SURVEY	NOTE BOOK	NO.	BY	DATE
SURVEYED				
PLOTTED				
TEMPLATE				
AREAS				
AREAS CHECKED				

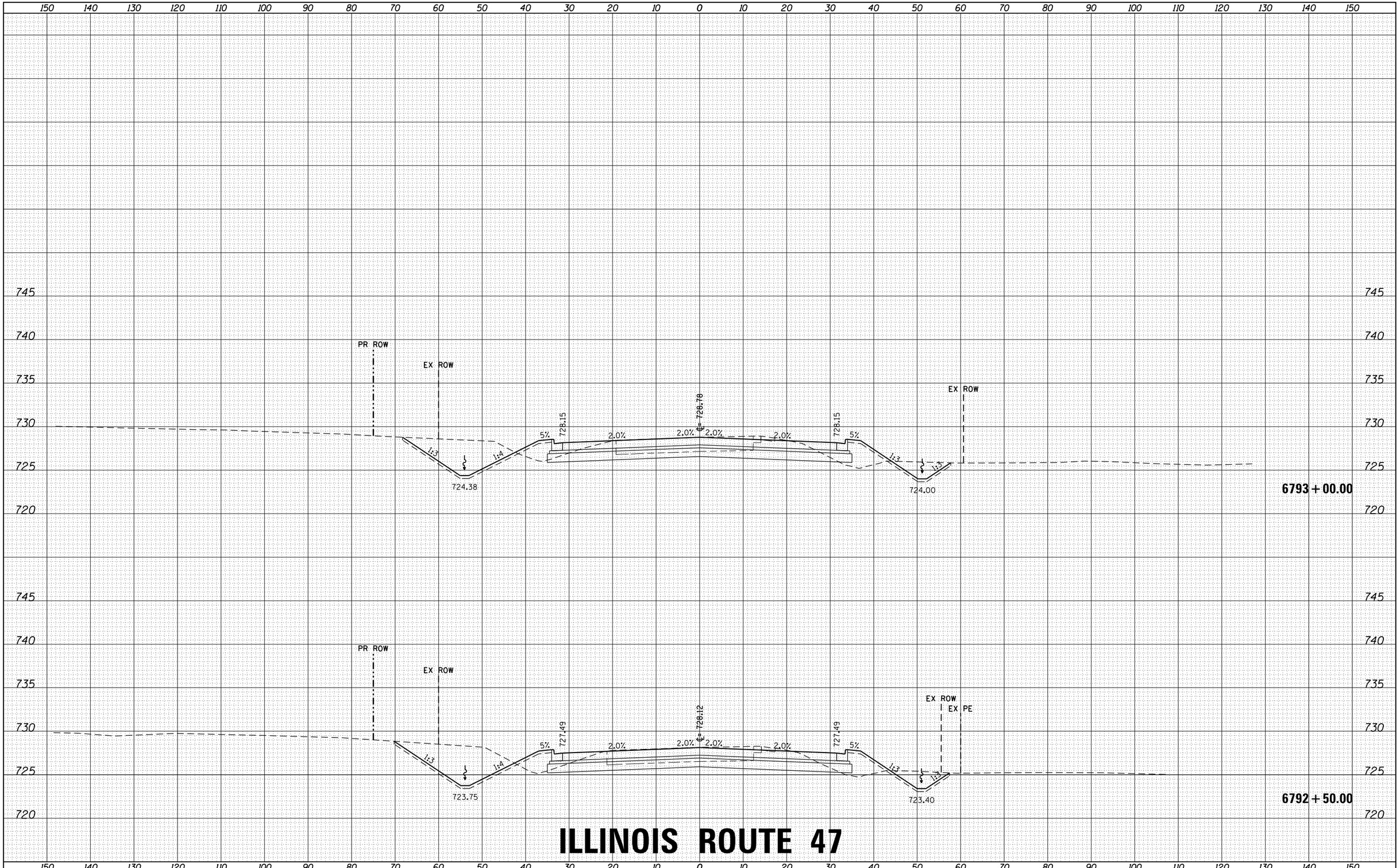

ILLINOIS ROUTE 47

HRG PROJECT NO.: 8800046
HRG PROJ. CONTACT: A. SIMMONS
FILE NAME: D366825-sht-xs-01_rte47.dgn
PLOT DRIVER: IL_pdf_bw.prtcfg
PEN TABLE: platlabel.tbl

FILE NAME = D366825-sht-xs-01_rte47.dgn	USER NAME = rbest	DESIGNED -	REVISED -
		DRAWN -	REVISED -
	PLOT SCALE =	CHECKED -	REVISED -
$MODELNAME$	PLOT DATE = 9/24/2015	DATE -	REVISED -

STATE OF ILLINOIS
DEPARTMENT OF TRANSPORTATION

PROPOSED CROSS SECTIONS

SCALE: | SHEET OF SHEETS | STA. 6792+50.00 TO STA. 6793+00.00

F.A. RTE.	SECTION	COUNTY	TOTAL SHEETS	SHEET NO.
326	(109, 110) R	KENDALL	257	147
		CONTRACT NO.		
		ILLINOIS FED. AID PROJECT		

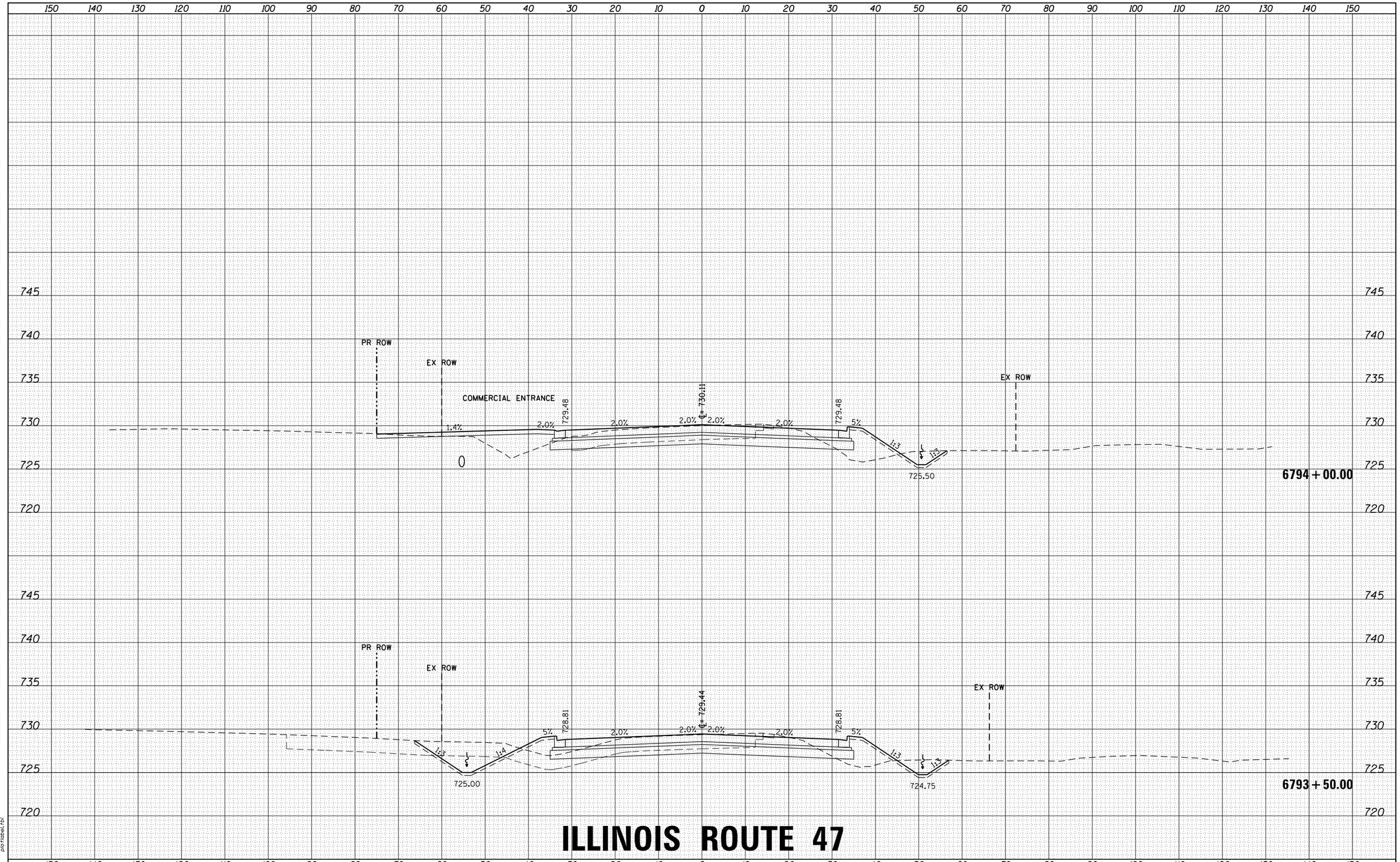

ILLINOIS ROUTE 47

FILE NAME = D366825-sht-xs-01_rte47.dgn	USER NAME = rbest	DESIGNED -	REVISED -
		DRAWN -	REVISED -
	PLOT SCALE =	CHECKED -	REVISED -
$MODELNAME$	PLOT DATE = 9/24/2015	DATE -	REVISED -

STATE OF ILLINOIS
DEPARTMENT OF TRANSPORTATION

PROPOSED CROSS SECTIONS

SCALE: | SHEET OF SHEETS | STA. 6793+50.00 TO STA. 6794+00.00

F.A. RTE.	SECTION	COUNTY	TOTAL SHEETS	SHEET NO.
326	(109, 110) R	KENDALL	257	148
		CONTRACT NO.		
		ILLINOIS FED. AID PROJECT		

FINAL SURVEY — NOTE BOOK — NO. — BY — DATE
SURVEYED — PLOTTED — TEMPLATE — AREAS — AREAS CHECKED

ORIGINAL SURVEY — NOTE BOOK — NO. — BY — DATE
SURVEYED — PLOTTED — TEMPLATE — AREAS — AREAS CHECKED

HRG PROJECT NO.: 88000046
HRG PROJ. CONTACT: A. SIMMONS
FILE NAME: D366825-sht-xs-01_rte47.dgn
PLOT DRIVER: IL_pdf_bw.plotcfg
PEN TABLE: plotlabel.tbl

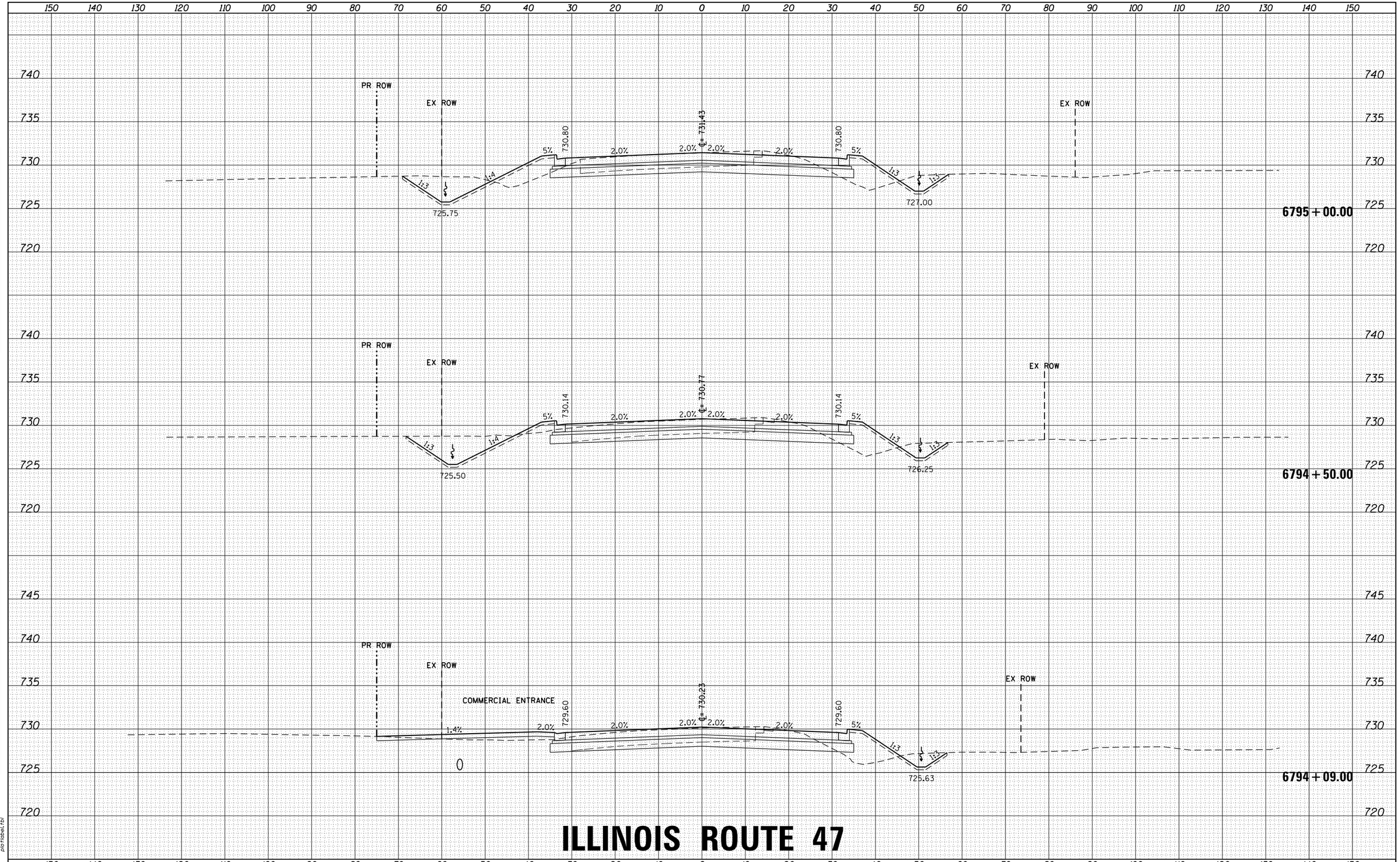

ILLINOIS ROUTE 47

FINAL SURVEY	NOTE BOOK	NO.	BY	DATE
SURVEYED				
PLOTTED				
TEMPLATE				
AREAS				
AREAS CHECKED				

ORIGINAL SURVEY	NOTE BOOK	NO.	BY	DATE
SURVEYED				
PLOTTED				
TEMPLATE				
AREAS				
AREAS CHECKED				

HRG PROJECT NO.: 88000046
HRG PROJ. CONTACT: A. SIMMONS
FILE NAME: D366825-sht-xs-01_rte47.dgn
PLOT DRIVER: IL_pdf_bw.plotcfg
PEN TABLE: plotlabel.tbl

FILE NAME = D366825-sht-xs-01_rte47.dgn	USER NAME = rbest	DESIGNED -	REVISED -
		DRAWN -	REVISED -
	PLOT SCALE =	CHECKED -	REVISED -
$MODELNAME$	PLOT DATE = 9/24/2015	DATE -	REVISED -

STATE OF ILLINOIS
DEPARTMENT OF TRANSPORTATION

PROPOSED CROSS SECTIONS

SCALE: | SHEET OF SHEETS | STA. 6794+09.00 TO STA. 6795+00.00

F.A. RTE.	SECTION	COUNTY	TOTAL SHEETS	SHEET NO.
326	(109, 110) R	KENDALL	257	149
		CONTRACT NO.		
	ILLINOIS FED. AID PROJECT			

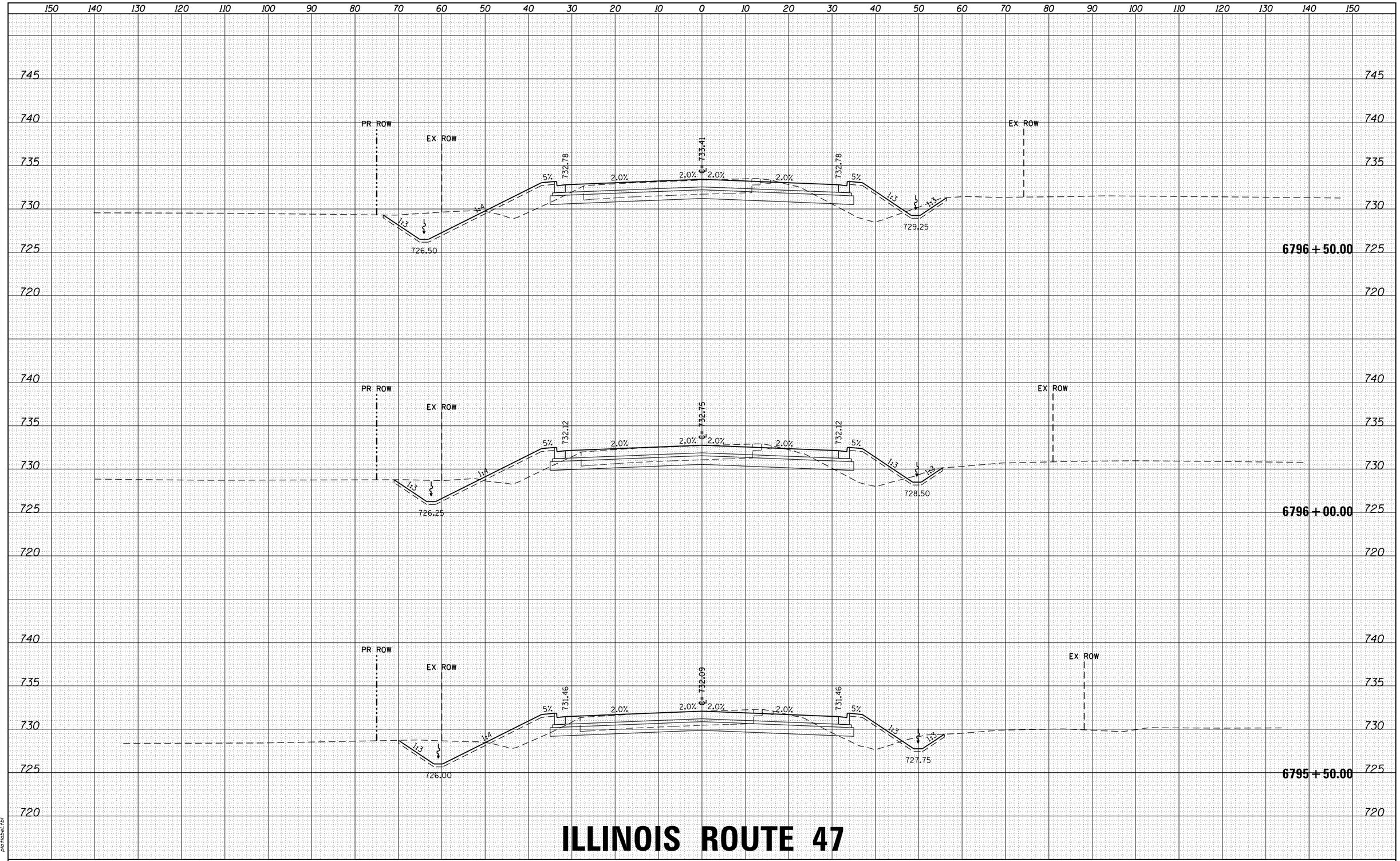

ILLINOIS ROUTE 47

FINAL SURVEY	BY	DATE
NOTE BOOK		
NO.		

SURVEYED
PLOTTED
TEMPLATE
AREAS
AREAS CHECKED

ORIGINAL SURVEY	BY	DATE
NOTE BOOK		
NO.		

SURVEYED
PLOTTED
TEMPLATE
AREAS
AREAS CHECKED

HRG PROJECT NO.: 8800046
HRG PROJ.CONTACT: A. SIMMONS
FILE NAME: D366825-sht-xs-01_rte47.dgn
PLOT DRIVER: IL_pdf_bw.plrcfg
PEN TABLE: plotlabel.tbl

FILE NAME = D366825-sht-xs-01_rte47.dgn	USER NAME = rbest	DESIGNED -	REVISED -
		DRAWN -	REVISED -
	PLOT SCALE =	CHECKED -	REVISED -
$MODELNAME$	PLOT DATE = 9/24/2015	DATE -	REVISED -

STATE OF ILLINOIS
DEPARTMENT OF TRANSPORTATION

PROPOSED CROSS SECTIONS

SCALE: | SHEET OF SHEETS | STA. 6795+50.00 TO STA. 6796+50.00

F.A. RTE.	SECTION	COUNTY	TOTAL SHEETS	SHEET NO.
326	(109, 110) R	KENDALL	257	150
		CONTRACT NO.		
		ILLINOIS FED. AID PROJECT		

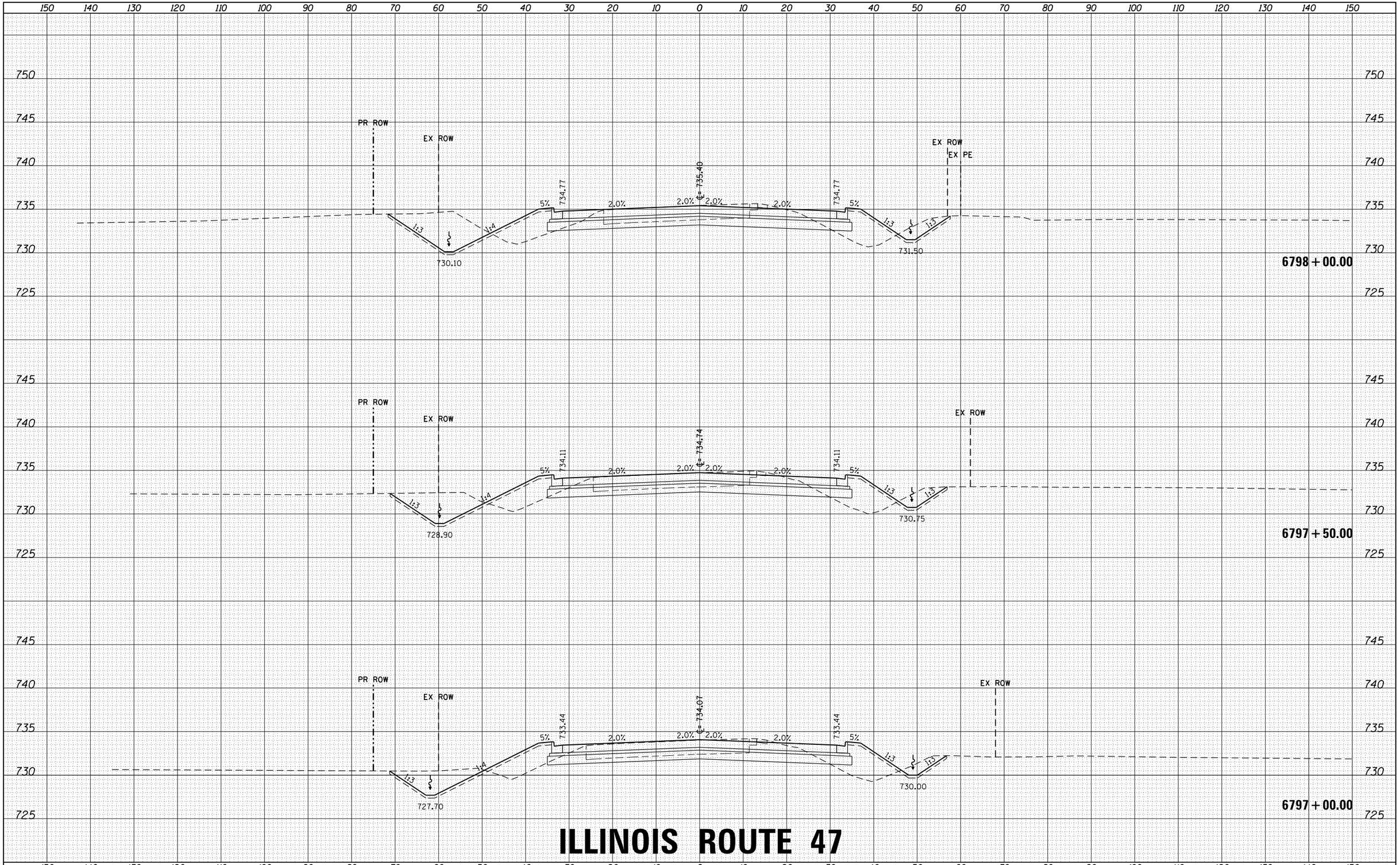

ILLINOIS ROUTE 47

FILE NAME = D366825-sht-xs-01_rte47.dgn	USER NAME = rbest	DESIGNED -	REVISED -
		DRAWN -	REVISED -
	PLOT SCALE =	CHECKED -	REVISED -
$MODELNAME$	PLOT DATE = 9/24/2015	DATE -	REVISED -

STATE OF ILLINOIS
DEPARTMENT OF TRANSPORTATION

PROPOSED CROSS SECTIONS

SCALE: | SHEET OF SHEETS | STA. 6797+00.00 TO STA. 6798+00.00

F.A. RTE.	SECTION	COUNTY	TOTAL SHEETS	SHEET NO.
326	(109, 110) R	KENDALL	257	151
		CONTRACT NO.		
		ILLINOIS FED. AID PROJECT		

FINAL SURVEY — NOTE BOOK — NO. — SURVEYED — PLOTTED — TEMPLATE — AREAS — AREAS CHECKED — BY — DATE

ORIGINAL SURVEY — NOTE BOOK — NO. — SURVEYED — PLOTTED — TEMPLATE — AREAS — AREAS CHECKED — BY — DATE

HRG PROJECT NO.: 88G00046
HRG PROJ.CONTACT: A. SIMMONS
FILE NAME: D366825-sht-xs-01_rte47.dgn
PLOT DRIVER: IL_pdf.bw.prtcfg
PEN TABLE: plotlabel.tbl

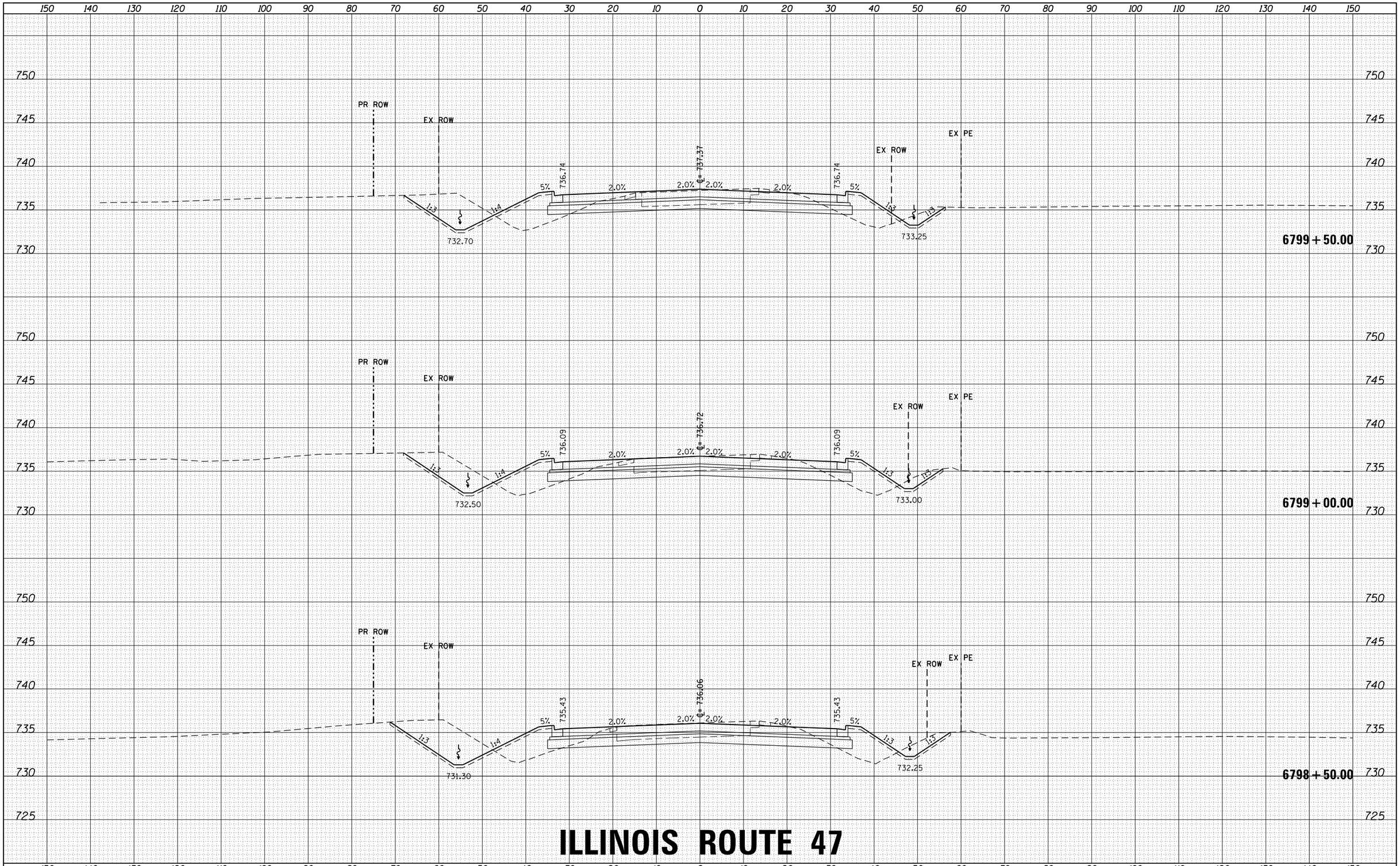

ILLINOIS ROUTE 47

FILE NAME = D366825-sht-xs-01_rte47.dgn	USER NAME = rbest	DESIGNED -	REVISED -
		DRAWN -	REVISED -
	PLOT SCALE =	CHECKED -	REVISED -
$MODELNAME$	PLOT DATE = 9/24/2015	DATE -	REVISED -

STATE OF ILLINOIS
DEPARTMENT OF TRANSPORTATION

PROPOSED CROSS SECTIONS

SCALE: | SHEET OF SHEETS | STA. 6798+50.00 TO STA. 6799+50.00

F.A. RTE.	SECTION	COUNTY	TOTAL SHEETS	SHEET NO.
326	(109, 110) R	KENDALL	257	152
		CONTRACT NO.		
		ILLINOIS	FED. AID PROJECT	

FINAL SURVEY / ORIGINAL SURVEY
NOTE BOOK
AREAS
NO.
SURVEYED
PLOTTED
TEMPLATE
AREAS CHECKED
BY
DATE

HRG PROJECT NO.: 88G0046
HRG PROJ.CONTACT: A. SIMMONS
FILE NAME: D366825-sht-xs-01_rte47.dgn
PLOT DRIVER: IL_pdf_bw.prtcfg
PEN TABLE: plotlabel.tbl

DATE	BY	
		SURVEYED
		PLOTTED
		TEMPLATE
		AREAS
		AREAS CHECKED

FINAL SURVEY — NOTE BOOK — NO.

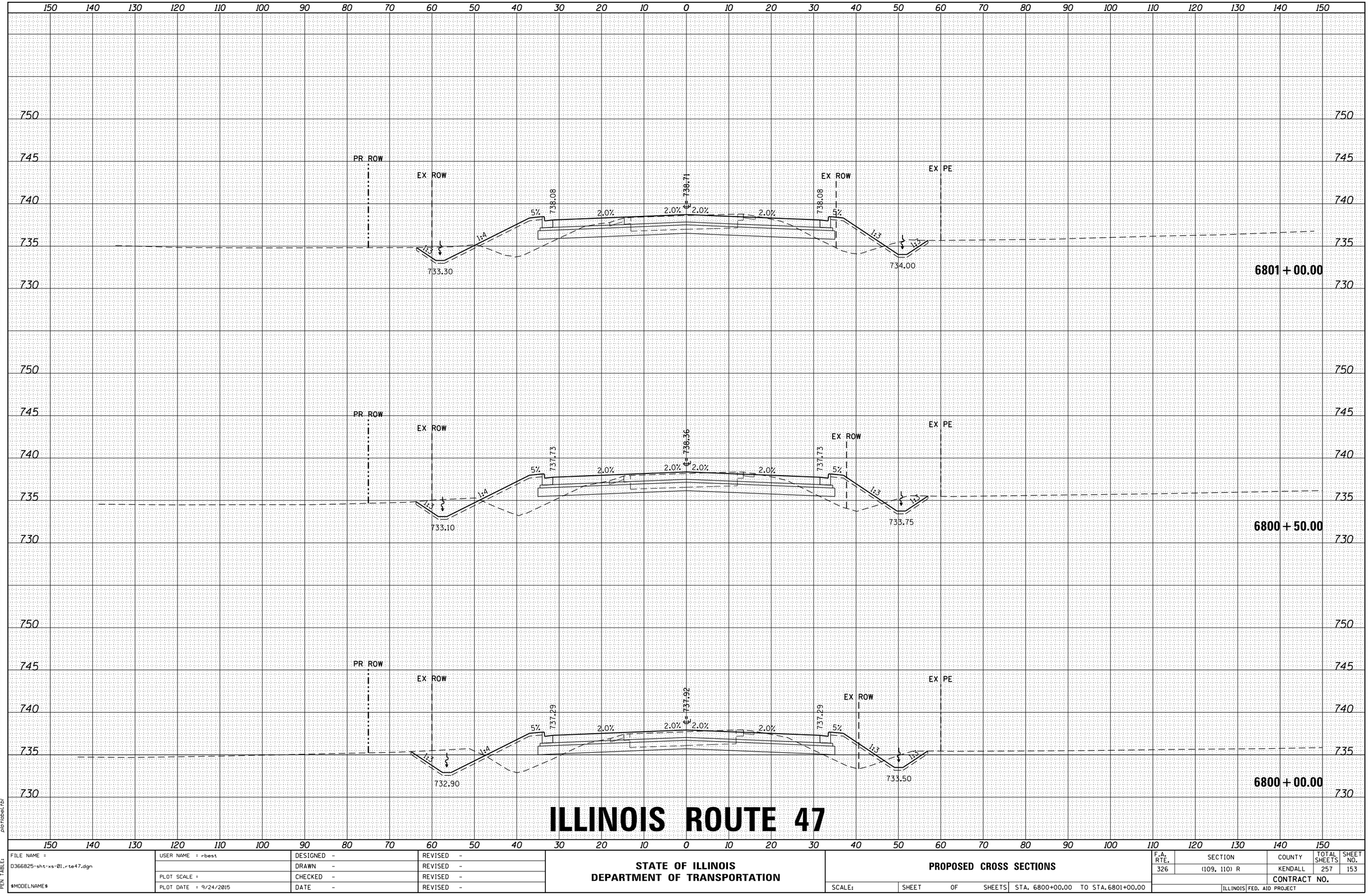

ILLINOIS ROUTE 47

DATE	BY	
		SURVEYED
		PLOTTED
		TEMPLATE
		AREAS
		AREAS CHECKED

ORIGINAL SURVEY — NOTE BOOK — NO.

HRG PROJECT NO.: 88100046
HRG PROJ.CONTACT: A. SIMMONS
FILE NAME: D366825-sht-xs-01_rte47.dgn
PLOT DRIVER: IL_pdf_bw.plrcfg
PEN TABLE: plotlabel.tbl

FILE NAME = D366825-sht-xs-01_rte47.dgn	USER NAME = rbest	DESIGNED -	REVISED -
		DRAWN -	REVISED -
$MODELNAME$	PLOT SCALE =	CHECKED -	REVISED -
	PLOT DATE = 9/24/2015	DATE -	REVISED -

STATE OF ILLINOIS
DEPARTMENT OF TRANSPORTATION

PROPOSED CROSS SECTIONS

SCALE: | SHEET OF SHEETS | STA. 6800+00.00 TO STA. 6801+00.00

F.A. RTE.	SECTION	COUNTY	TOTAL SHEETS	SHEET NO.
326	(109, 110) R	KENDALL	257	153

CONTRACT NO.

ILLINOIS FED. AID PROJECT

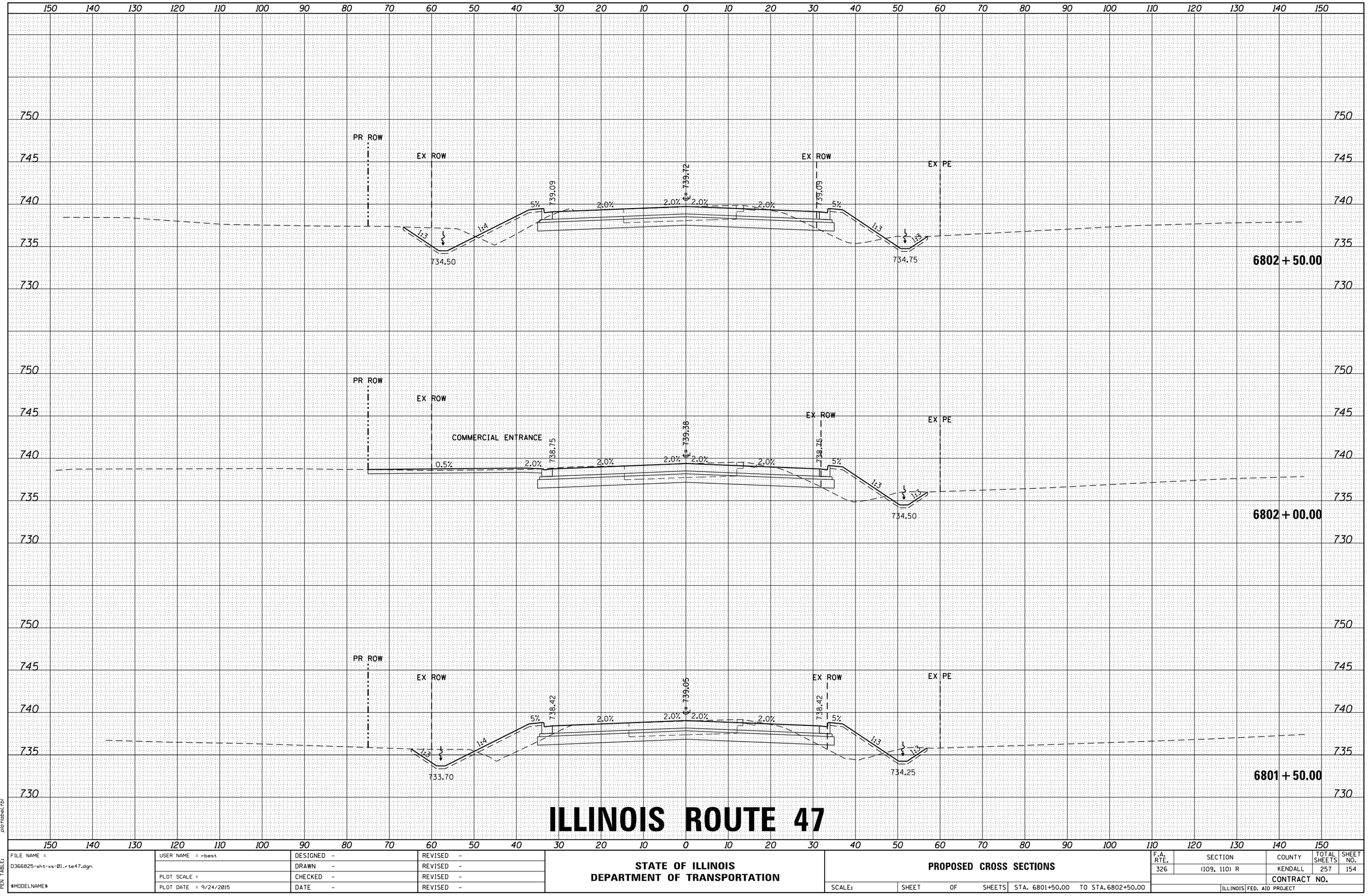

ILLINOIS ROUTE 47

FILE NAME = D366825-sht-xs-01_rte47.dgn	USER NAME = rbest	DESIGNED -	REVISED -
		DRAWN -	REVISED -
	PLOT SCALE =	CHECKED -	REVISED -
$MODELNAME$	PLOT DATE = 9/24/2015	DATE -	REVISED -

STATE OF ILLINOIS
DEPARTMENT OF TRANSPORTATION

PROPOSED CROSS SECTIONS

SCALE: | SHEET OF SHEETS | STA. 6801+50.00 TO STA. 6802+50.00

F.A. RTE.	SECTION	COUNTY	TOTAL SHEETS	SHEET NO.
326	(109, 110) R	KENDALL	257	154
		CONTRACT NO.		
	ILLINOIS FED. AID PROJECT			

FINAL SURVEY — NOTE BOOK — NO. — SURVEYED — PLOTTED — TEMPLATE — AREAS — AREAS CHECKED — BY — DATE

ORIGINAL SURVEY — NOTE BOOK — NO. — SURVEYED — PLOTTED — TEMPLATE — AREAS — AREAS CHECKED — BY — DATE

HRG PROJECT NO.: 88000046
HRG PROJ. CONTACT: A. SIMMONS
FILE NAME: D366825-sht-xs-01_rte47.dgn
PLOT DRIVER: IL_pdf_bw.plotcfg
PEN TABLE: plotlabel.tbl

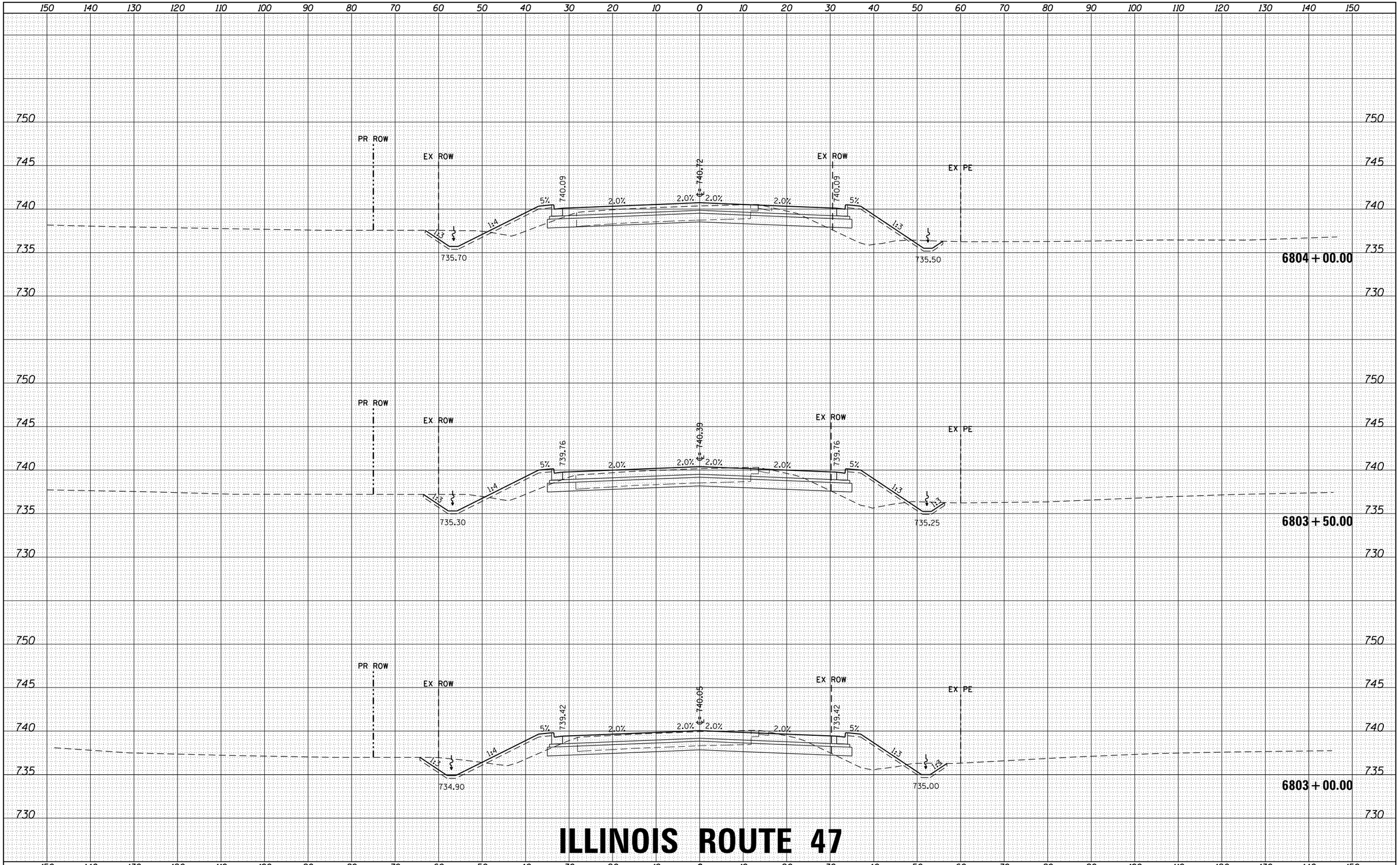

ILLINOIS ROUTE 47

FILE NAME = D366825-sht-xs-01_rte47.dgn	USER NAME = rbest	DESIGNED -	REVISED -
		DRAWN -	REVISED -
	PLOT SCALE =	CHECKED -	REVISED -
$MODELNAME$	PLOT DATE = 9/24/2015	DATE -	REVISED -

STATE OF ILLINOIS
DEPARTMENT OF TRANSPORTATION

PROPOSED CROSS SECTIONS

SCALE: | SHEET OF SHEETS | STA. 6803+00.00 TO STA. 6804+00.00

F.A. RTE.	SECTION	COUNTY	TOTAL SHEETS	SHEET NO.
326	(109, 110) R	KENDALL	257	155

CONTRACT NO.

ILLINOIS FED. AID PROJECT

FINAL SURVEY: NOTE BOOK NO. | SURVEYED | PLOTTED | TEMPLATE | AREAS | AREAS CHECKED | BY | DATE

ORIGINAL SURVEY: NOTE BOOK NO. | SURVEYED | PLOTTED | TEMPLATE | AREAS | AREAS CHECKED | BY | DATE

HRG PROJECT NO.: 88100046
HRG PROJ. CONTACT: A. SIMMONS
FILE NAME: D366825-sht-xs-01_rte47.dgn
PLOT DRIVER: IL_pdf_bw.pltcfg
PEN TABLE: plotlabel.tbl

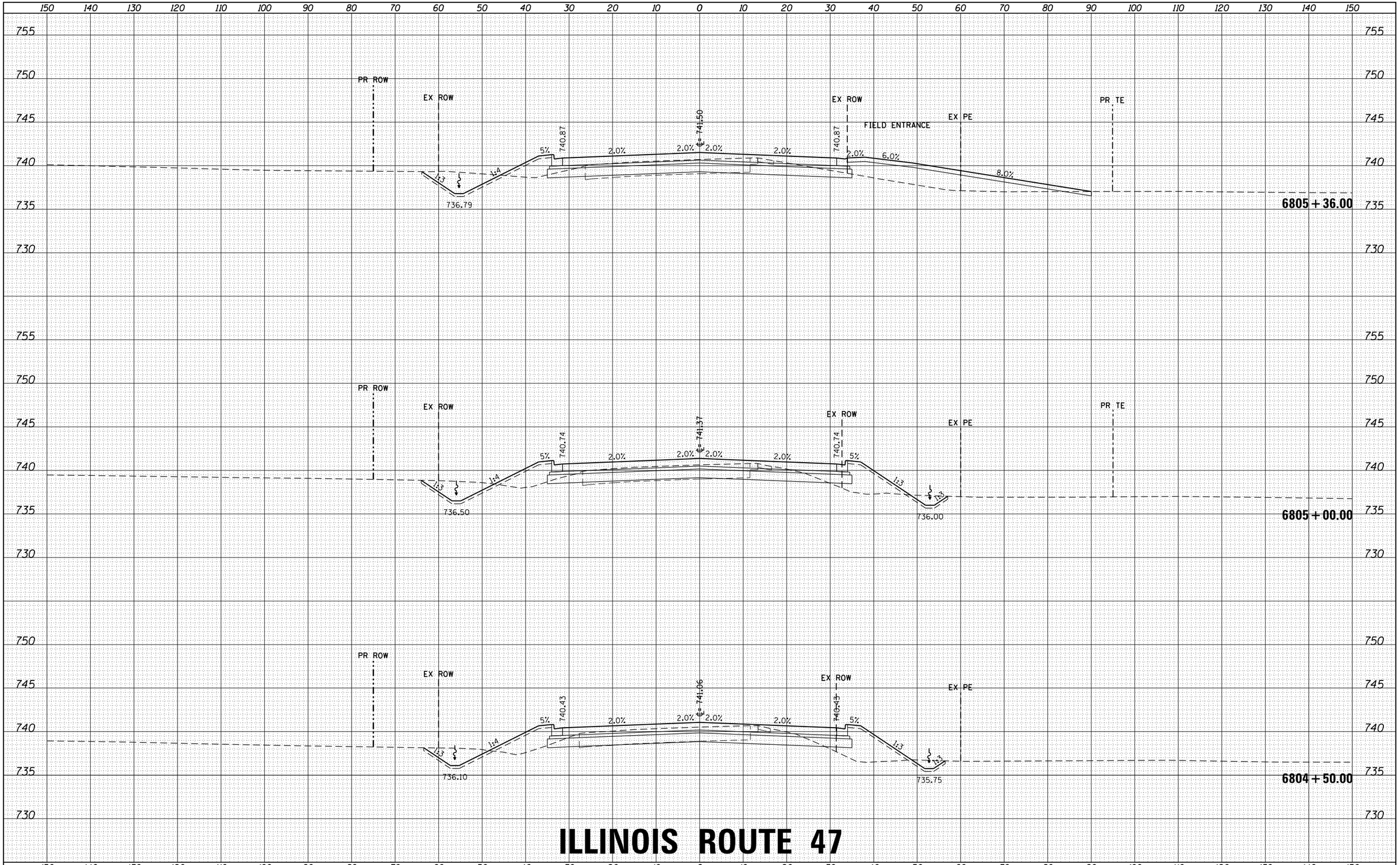

ILLINOIS ROUTE 47

FINAL SURVEY	BY	DATE
SURVEYED		
PLOTTED		
TEMPLATE		
AREAS		
NOTE BOOK		
NO.	AREAS CHECKED	

ORIGINAL SURVEY	BY	DATE
SURVEYED		
PLOTTED		
TEMPLATE		
AREAS		
NOTE BOOK		
NO.	AREAS CHECKED	

HRG PROJECT NO.: 88G0046
HRG PROJ.CONTACT: A. SIMMONS
FILE NAME: D366825-sht-xs-01_rte47.dgn
PLOT DRIVER: IL_pdf_bw.prtcfg
PEN TABLE: plotlabel.tbl

FILE NAME = D366825-sht-xs-01_rte47.dgn	USER NAME = rbest	DESIGNED -	REVISED -
		DRAWN -	REVISED -
$MODELNAME$	PLOT SCALE =	CHECKED -	REVISED -
	PLOT DATE = 9/24/2015	DATE -	REVISED -

STATE OF ILLINOIS
DEPARTMENT OF TRANSPORTATION

PROPOSED CROSS SECTIONS

SCALE: | SHEET OF SHEETS | STA. 6804+50.00 TO STA. 6805+36.00

F.A. RTE.	SECTION	COUNTY	TOTAL SHEETS	SHEET NO.
326	(109, 110) R	KENDALL	257	156
		CONTRACT NO.		
		ILLINOIS	FED. AID PROJECT	

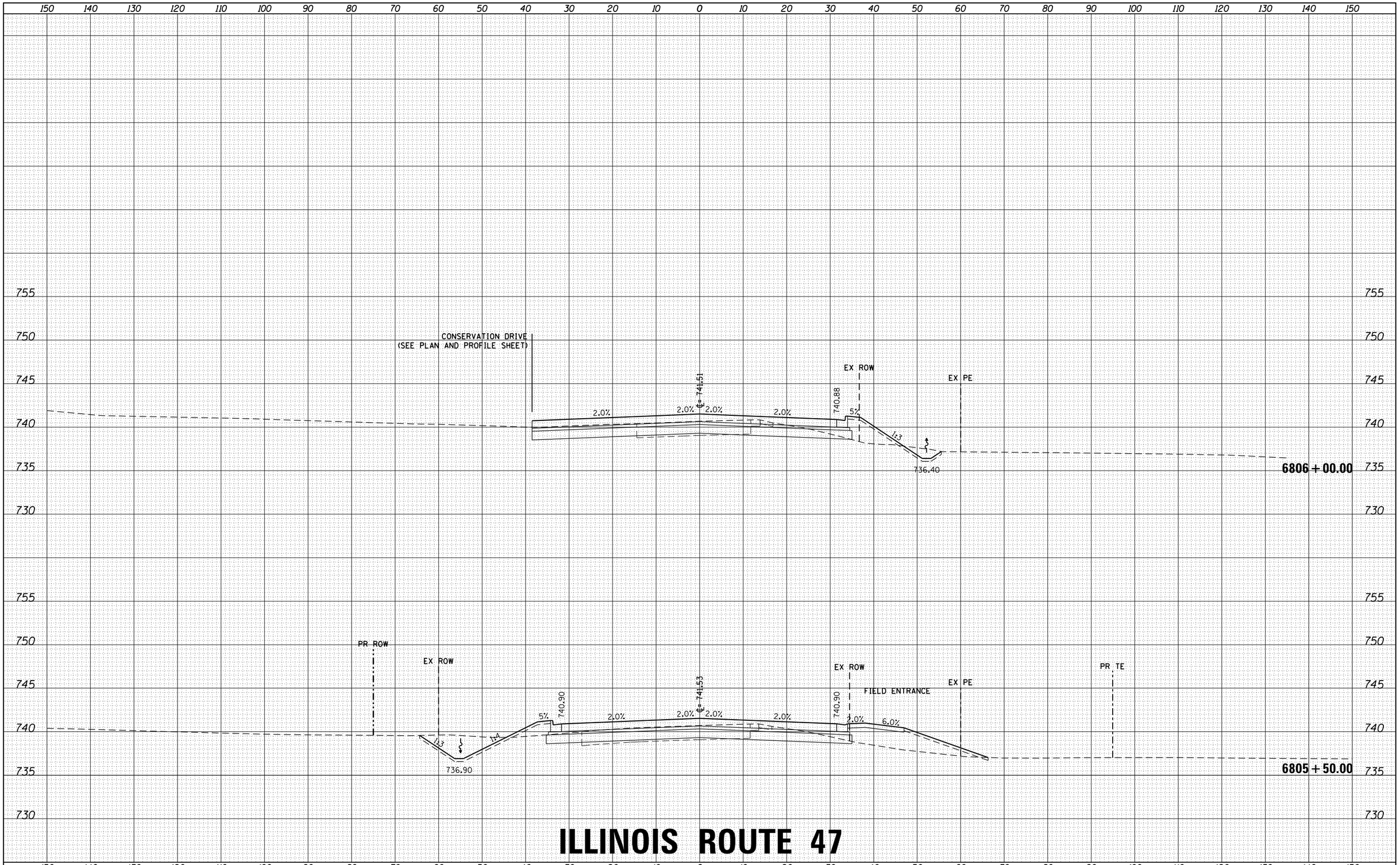

ILLINOIS ROUTE 47

FINAL SURVEY	BY	DATE
SURVEYED		
PLOTTED		
TEMPLATE		
AREAS		
NOTE BOOK		
NO.	AREAS CHECKED	

ORIGINAL SURVEY	BY	DATE
SURVEYED		
PLOTTED		
TEMPLATE		
AREAS		
NOTE BOOK		
NO.	AREAS CHECKED	

HRG PROJECT NO.: 88000046
HRG PROJ. CONTACT: A. SIMMONS
FILE NAME: D366825-sht-xs-01_rte47.dgn
PLOT DRIVER: IL_pdf_bw.ptcfg
PEN TABLE: plotlabel.tbl

FILE NAME = D366825-sht-xs-01_rte47.dgn	USER NAME = rbest	DESIGNED -	REVISED -
		DRAWN -	REVISED -
	PLOT SCALE =	CHECKED -	REVISED -
$MODELNAME$	PLOT DATE = 9/24/2015	DATE -	REVISED -

STATE OF ILLINOIS
DEPARTMENT OF TRANSPORTATION

PROPOSED CROSS SECTIONS

SCALE: | SHEET OF SHEETS | STA. 6805+50.00 TO STA. 6806+00.00

F.A. RTE.	SECTION	COUNTY	TOTAL SHEETS	SHEET NO.
326	(109, 110) R	KENDALL	257	157
		CONTRACT NO.		
	ILLINOIS FED. AID PROJECT			

FINAL SURVEY	NOTE BOOK	NO.
SURVEYED		
PLOTTED		
TEMPLATE		
AREAS		
AREAS CHECKED		

BY	DATE

ORIGINAL SURVEY	NOTE BOOK	NO.
SURVEYED		
PLOTTED		
TEMPLATE		
AREAS		
AREAS CHECKED		

BY	DATE

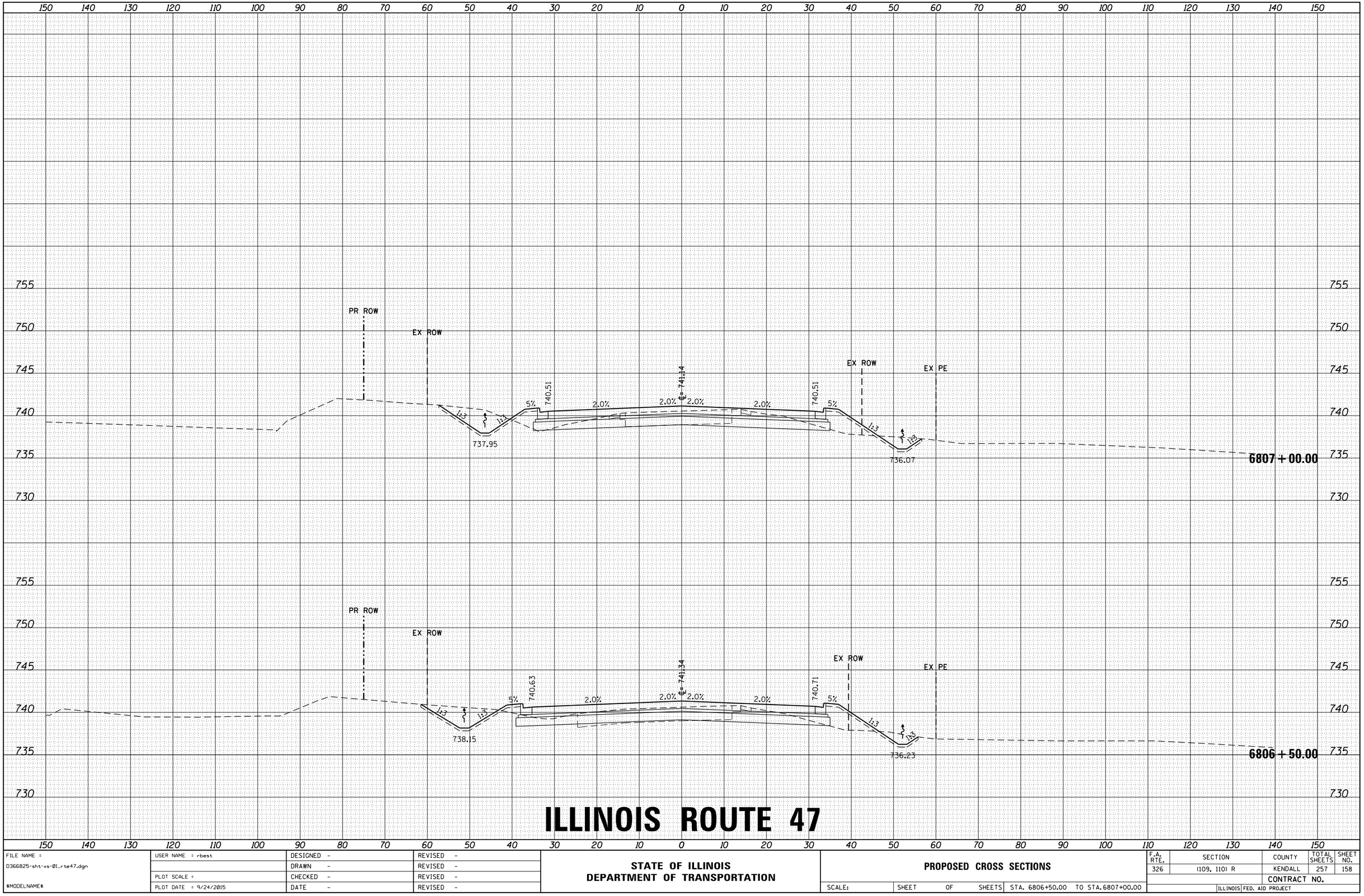

ILLINOIS ROUTE 47

HRG PROJECT NO.: 88000046
HRG PROJ. CONTACT: A. SIMMONS
FILE NAME: D366825-sht-xs-01_rte47.dgn
PLOT DRIVER: IL_pdf_bw.ploterg
PEN TABLE: plotlabel.tbl

FILE NAME = D366825-sht-xs-01_rte47.dgn	USER NAME = rbest	DESIGNED -	REVISED -
		DRAWN -	REVISED -
	PLOT SCALE =	CHECKED -	REVISED -
$MODELNAME$	PLOT DATE = 9/24/2015	DATE -	REVISED -

STATE OF ILLINOIS
DEPARTMENT OF TRANSPORTATION

PROPOSED CROSS SECTIONS

SCALE: | SHEET OF SHEETS | STA. 6806+50.00 TO STA. 6807+00.00

F.A. RTE.	SECTION	COUNTY	TOTAL SHEETS	SHEET NO.
326	(109, 110) R	KENDALL	257	158
		CONTRACT NO.		
		ILLINOIS FED. AID PROJECT		

FINAL SURVEY	NOTE BOOK	NO.
SURVEYED		
PLOTTED		
TEMPLATE		
AREAS		
AREAS CHECKED		

BY	DATE

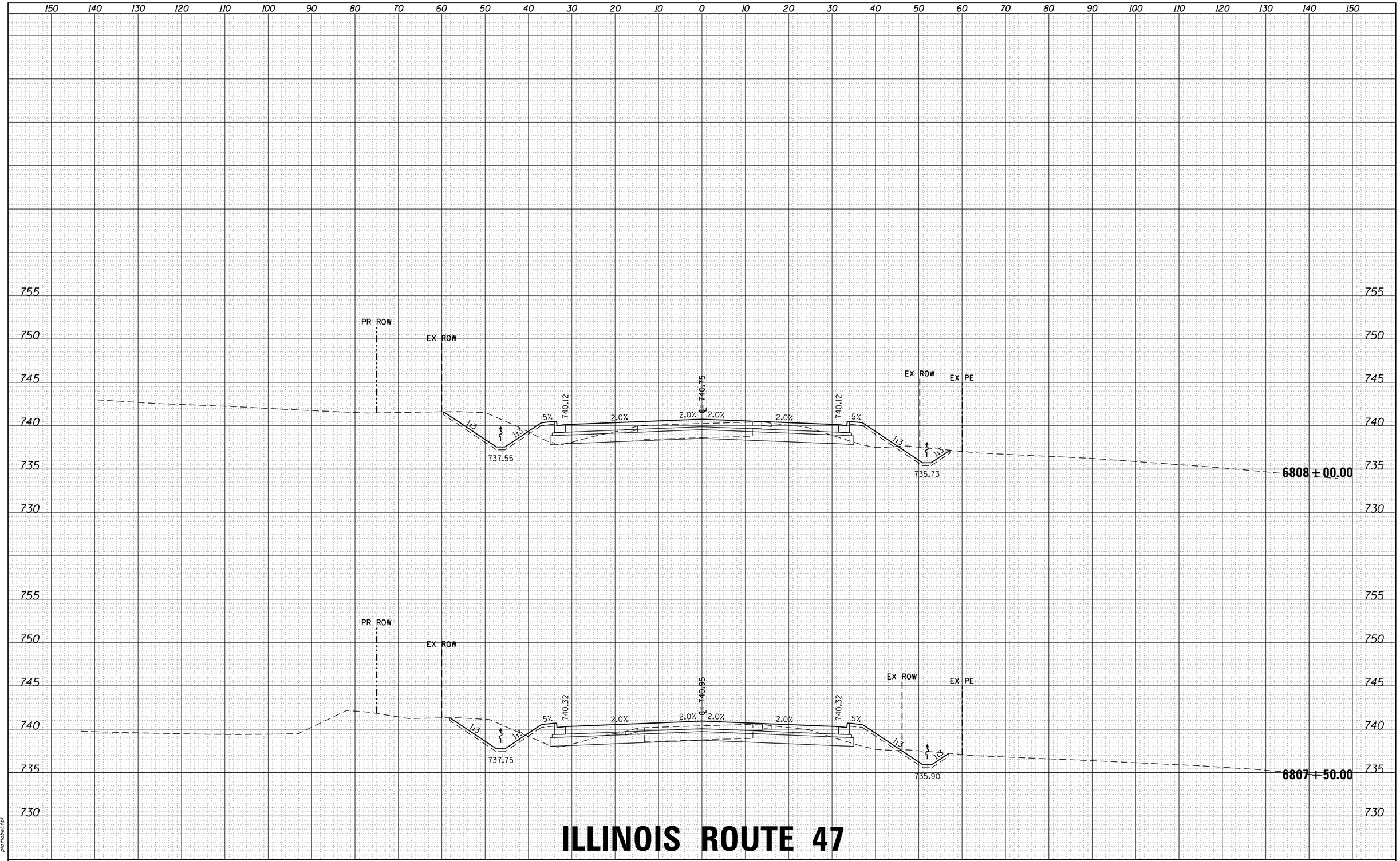

ILLINOIS ROUTE 47

ORIGINAL SURVEY	NOTE BOOK	NO.
SURVEYED		
PLOTTED		
TEMPLATE		
AREAS		
AREAS CHECKED		

BY	DATE

HRG PROJECT NO.: 88000046
HRG PROJ. CONTACT: A. SIMMONS
FILE NAME: D366825-sht-xs-01_rte47.dgn
PLOT DRIVER: IL_pdf_bw.ploterg
PEN TABLE: plotlabel.tbl

FILE NAME = D366825-sht-xs-01_rte47.dgn	USER NAME = rbest	DESIGNED -	REVISED -
		DRAWN -	REVISED -
	PLOT SCALE =	CHECKED -	REVISED -
$MODELNAME$	PLOT DATE = 9/24/2015	DATE -	REVISED -

STATE OF ILLINOIS
DEPARTMENT OF TRANSPORTATION

PROPOSED CROSS SECTIONS

SCALE: | SHEET OF SHEETS | STA. 6807+50.00 TO STA. 6808+00.00

F.A. RTE.	SECTION	COUNTY	TOTAL SHEETS	SHEET NO.
326	(109, 110) R	KENDALL	257	159
		CONTRACT NO.		
	ILLINOIS FED. AID PROJECT			

FINAL SURVEY	NOTE BOOK	NO.
SURVEYED		
PLOTTED		
TEMPLATE		
AREAS		
AREAS CHECKED		

BY	DATE

ORIGINAL SURVEY	NOTE BOOK	NO.
SURVEYED		
PLOTTED		
TEMPLATE		
AREAS		
AREAS CHECKED		

BY	DATE

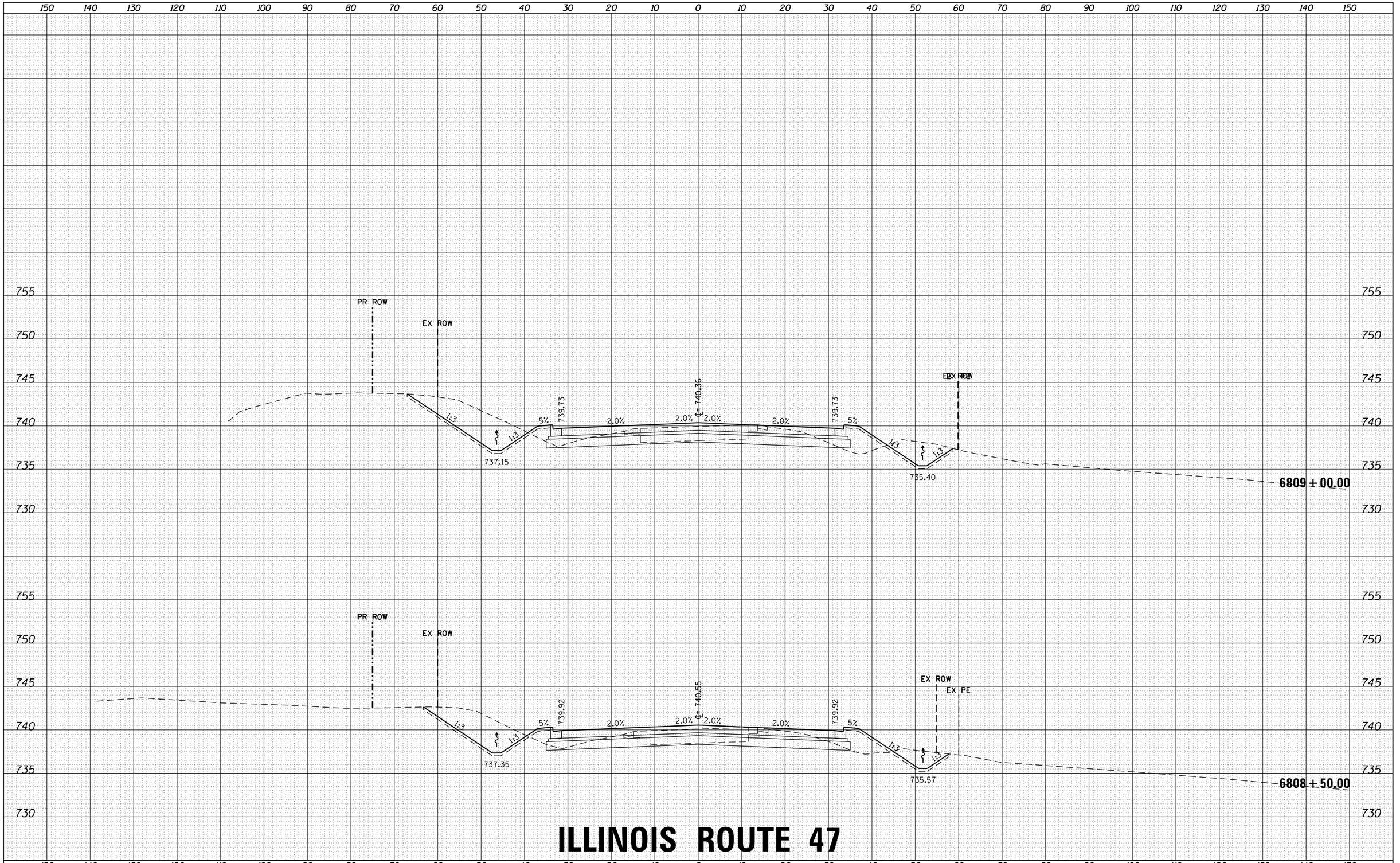

ILLINOIS ROUTE 47

FILE NAME = D366825-sht-xs-01_rte47.dgn	USER NAME = rbest	DESIGNED -	REVISED -
		DRAWN -	REVISED -
	PLOT SCALE =	CHECKED -	REVISED -
$MODELNAME$	PLOT DATE = 9/24/2015	DATE -	REVISED -

STATE OF ILLINOIS
DEPARTMENT OF TRANSPORTATION

PROPOSED CROSS SECTIONS

SCALE: | SHEET OF SHEETS | STA. 6808+50.00 TO STA. 6809+00.00

F.A. RTE.	SECTION	COUNTY	TOTAL SHEETS	SHEET NO.
326	(109, 110) R	KENDALL	257	160
		CONTRACT NO.		
	ILLINOIS FED. AID PROJECT			

HRG PROJECT NO.: 88000046
HRG PROJ. CONTACT: A. SIMMONS
FILE NAME: D366825-sht-xs-01_rte47.dgn
PLOT DRIVER: IL_pdf_bw.ploterg
PEN TABLE: plotlabel.tbl

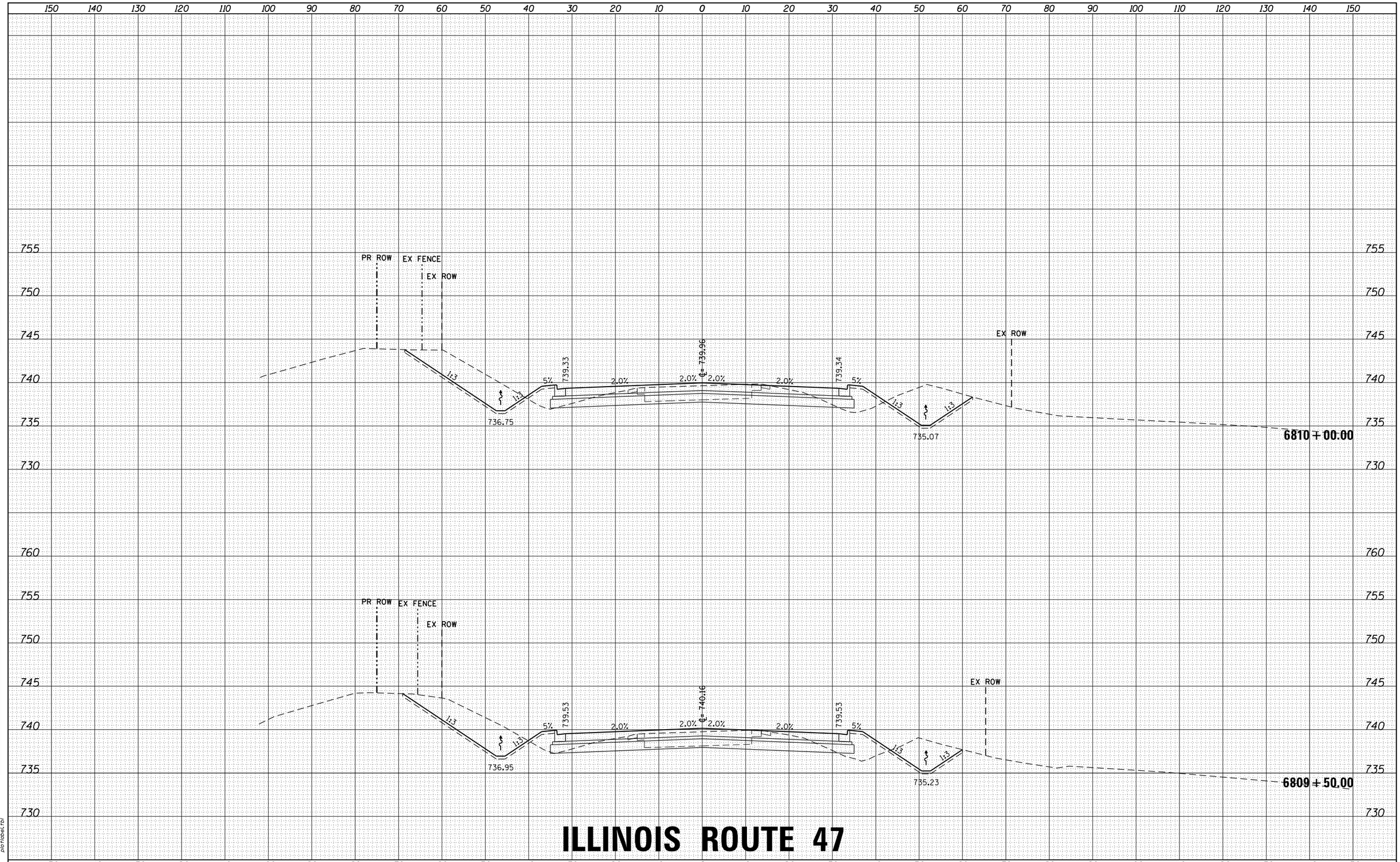

ILLINOIS ROUTE 47

FINAL SURVEY	BY	DATE
SURVEYED		
PLOTTED		
TEMPLATE		
AREAS		
NOTE BOOK		
NO.	AREAS CHECKED	

ORIGINAL SURVEY	BY	DATE
SURVEYED		
PLOTTED		
TEMPLATE		
AREAS		
NOTE BOOK		
NO.	AREAS CHECKED	

HRG PROJECT NO.: 8800046
HRG PROJ. CONTACT: A. SIMMONS
FILE NAME: D366825-sht-xs-01_rte47.dgn
PLOT DRIVER: IL_pdf_bw.pltcfg
PEN TABLE: plotlabel.tbl

FILE NAME = D366825-sht-xs-01_rte47.dgn	USER NAME = rbest	DESIGNED -	REVISED -
		DRAWN -	REVISED -
	PLOT SCALE =	CHECKED -	REVISED -
$MODELNAME$	PLOT DATE = 9/24/2015	DATE -	REVISED -

STATE OF ILLINOIS
DEPARTMENT OF TRANSPORTATION

PROPOSED CROSS SECTIONS

SCALE: | SHEET OF SHEETS | STA. 6809+50.00 TO STA. 6810+00.00

F.A. RTE.	SECTION	COUNTY	TOTAL SHEETS	SHEET NO.
326	(109, 110) R	KENDALL	257	161
		CONTRACT NO.		
		ILLINOIS FED. AID PROJECT		

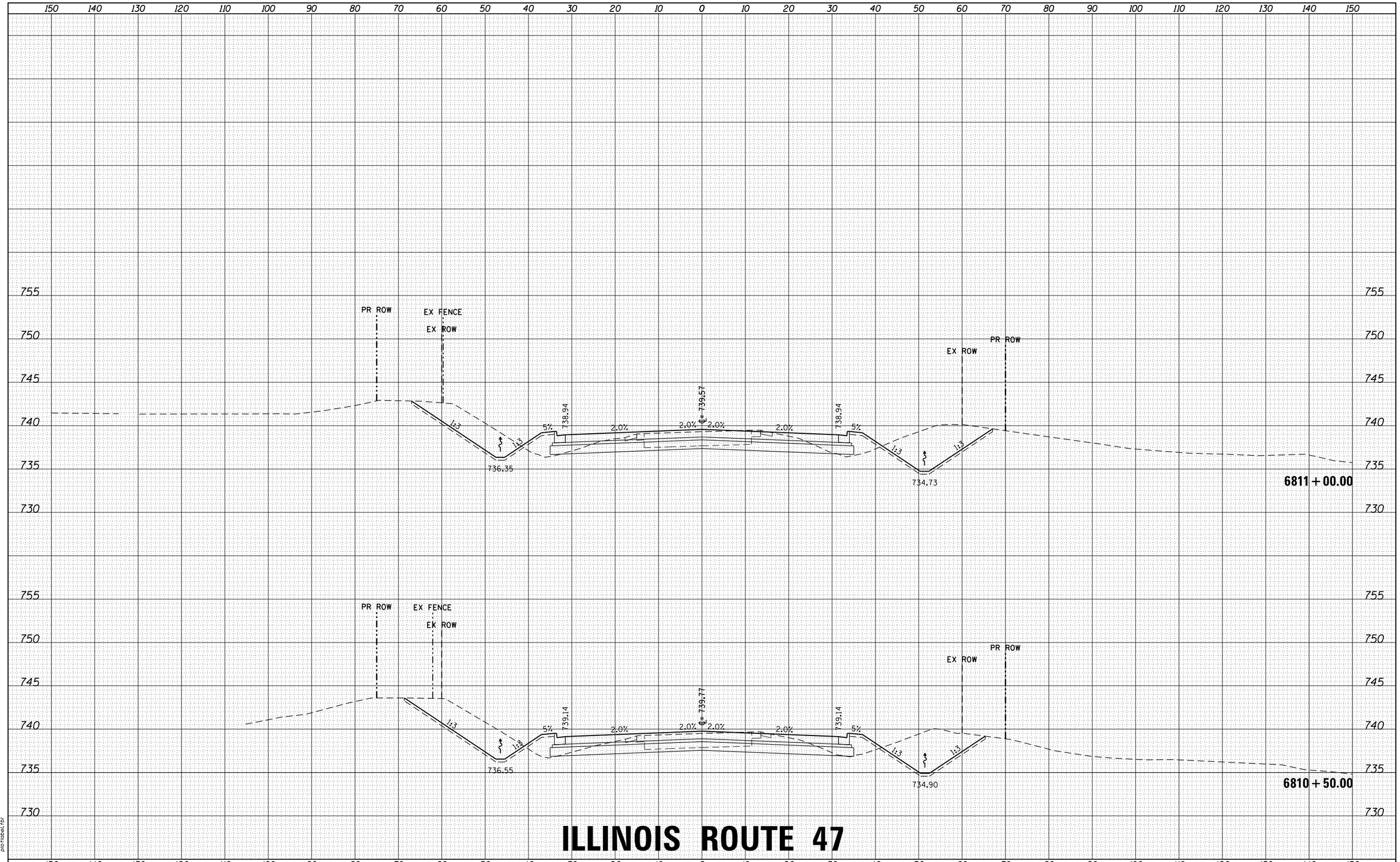

ILLINOIS ROUTE 47

FILE NAME = D366825-sht-xs-01_rte47.dgn	USER NAME = rbest	DESIGNED -	REVISED -
		DRAWN -	REVISED -
	PLOT SCALE =	CHECKED -	REVISED -
$MODELNAME$	PLOT DATE = 9/24/2015	DATE -	REVISED -

STATE OF ILLINOIS
DEPARTMENT OF TRANSPORTATION

PROPOSED CROSS SECTIONS

SCALE: | SHEET OF SHEETS | STA. 6810+50.00 TO STA. 6811+00.00

F.A. RTE.	SECTION	COUNTY	TOTAL SHEETS	SHEET NO.
326	(109, 110) R	KENDALL	257	162

CONTRACT NO.

ILLINOIS FED. AID PROJECT

FINAL SURVEY: NOTE BOOK NO. | SURVEYED | PLOTTED | TEMPLATE | AREAS | AREAS CHECKED | BY | DATE

ORIGINAL SURVEY: NOTE BOOK NO. | SURVEYED | PLOTTED | TEMPLATE | AREAS | AREAS CHECKED | BY | DATE

HRG PROJECT NO.: 88100046
HRG PROJ. CONTACT: A. SIMMONS
FILE NAME: D366825-sht-xs-01_rte47.dgn
PLOT DRIVER: IL_pdf_bw_pltcfg
PEN TABLE: plotlabel.tbl

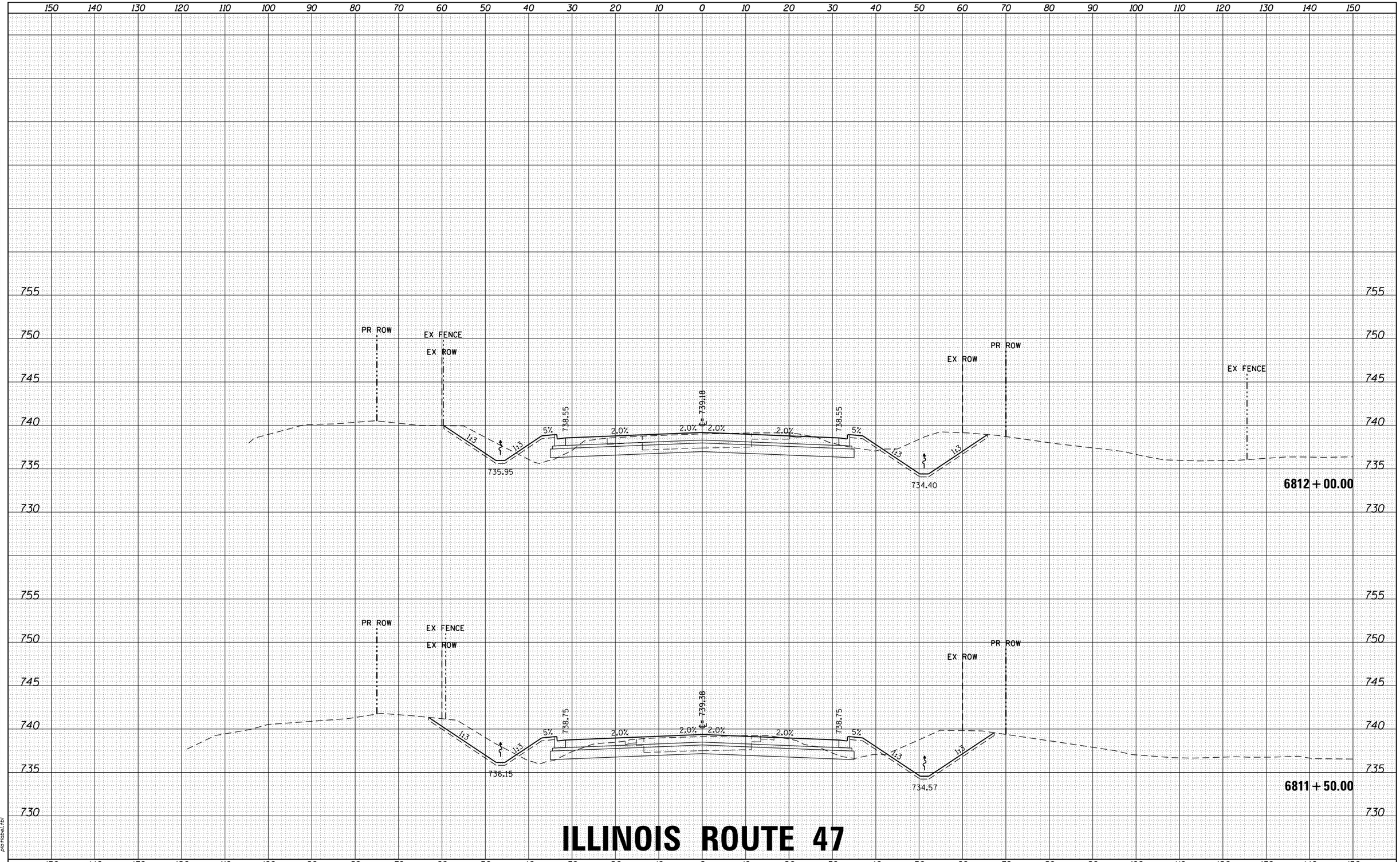

ILLINOIS ROUTE 47

FINAL SURVEY	BY	DATE
SURVEYED		
PLOTTED		
TEMPLATE		
AREAS		
NOTE BOOK		
NO.	AREAS CHECKED	

ORIGINAL SURVEY	BY	DATE
SURVEYED		
PLOTTED		
TEMPLATE		
AREAS		
NOTE BOOK		
NO.	AREAS CHECKED	

HRG PROJECT NO.: 88000046
HRG PROJ. CONTACT: A. SIMMONS
FILE NAME: D366825-sht-xs-01_rte47.dgn
PLOT DRIVER: IL_pdf_bw.ptcfg
PEN TABLE: plotlabel.tbl

FILE NAME = D366825-sht-xs-01_rte47.dgn	USER NAME = rbest	DESIGNED -	REVISED -
		DRAWN -	REVISED -
	PLOT SCALE =	CHECKED -	REVISED -
$MODELNAME$	PLOT DATE = 9/24/2015	DATE -	REVISED -

STATE OF ILLINOIS
DEPARTMENT OF TRANSPORTATION

PROPOSED CROSS SECTIONS

SCALE: | SHEET OF SHEETS | STA. 6811+50.00 TO STA. 6812+00.00

F.A. RTE.	SECTION	COUNTY	TOTAL SHEETS	SHEET NO.
326	(109, 110) R	KENDALL	257	163
		CONTRACT NO.		
	ILLINOIS FED. AID PROJECT			

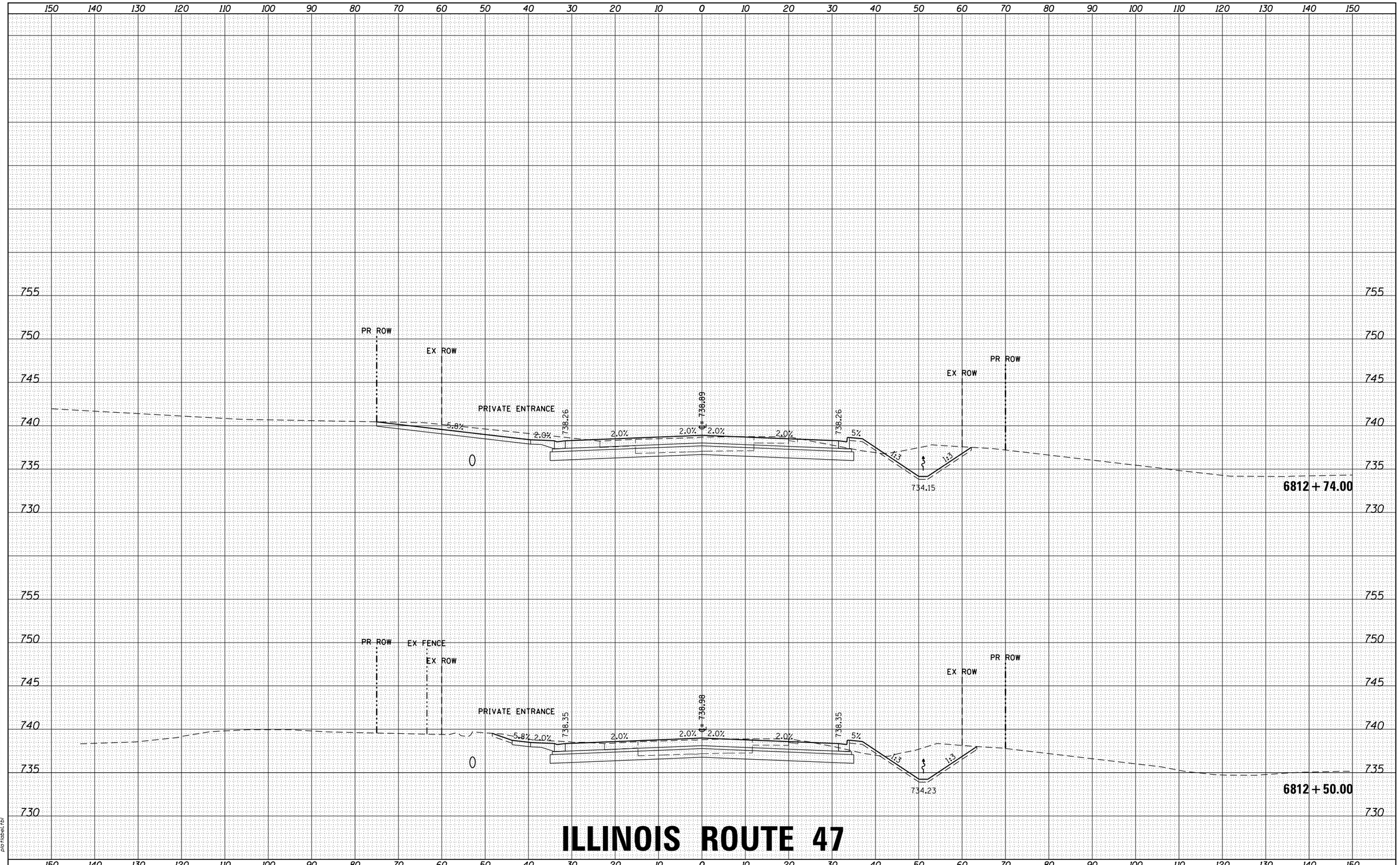

ILLINOIS ROUTE 47

FINAL SURVEY	NOTE BOOK	NO.
SURVEYED		
PLOTTED		
TEMPLATE		
AREAS		
AREAS CHECKED		
BY		
DATE		

ORIGINAL SURVEY	NOTE BOOK	NO.
SURVEYED		
PLOTTED		
TEMPLATE		
AREAS		
AREAS CHECKED		
BY		
DATE		

HRG PROJECT NO.: 88000046
HRG PROJ. CONTACT: A. SIMMONS
FILE NAME: D366825-sht-xs-01_rte47.dgn
PLOT DRIVER: IL_pdf_bw.pltcfg
PEN TABLE: plotlabel.tbl

FILE NAME = D366825-sht-xs-01_rte47.dgn	USER NAME = rbest	DESIGNED -	REVISED -
		DRAWN -	REVISED -
	PLOT SCALE =	CHECKED -	REVISED -
$MODELNAME$	PLOT DATE = 9/24/2015	DATE -	REVISED -

STATE OF ILLINOIS
DEPARTMENT OF TRANSPORTATION

PROPOSED CROSS SECTIONS

SCALE: | SHEET OF SHEETS | STA. 6812+50.00 | TO STA. 6812+74.00

F.A. RTE.	SECTION	COUNTY	TOTAL SHEETS	SHEET NO.
326	(109, 110) R	KENDALL	257	164
		CONTRACT NO.		
		ILLINOIS FED. AID PROJECT		

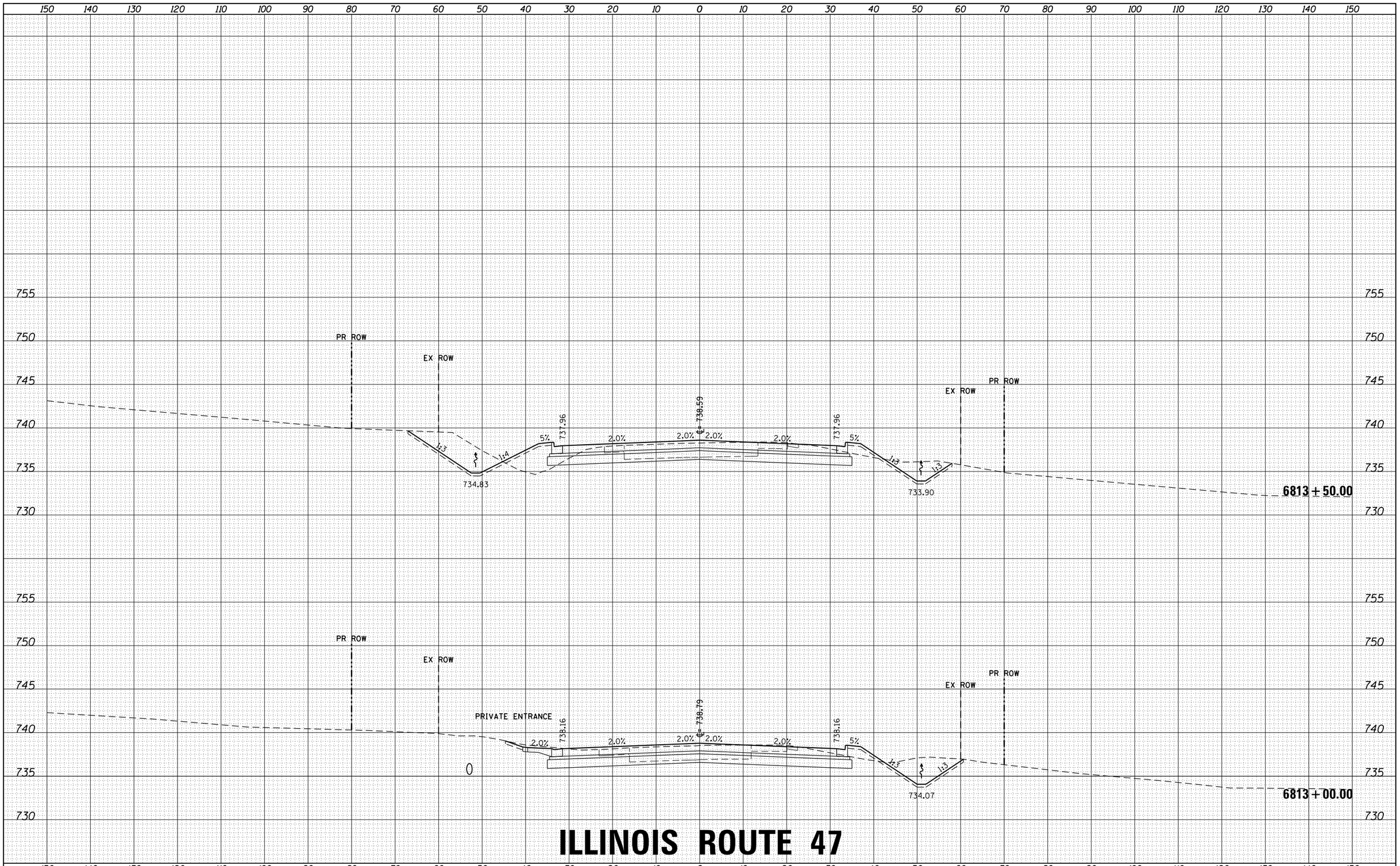

ILLINOIS ROUTE 47

FILE NAME = D366825-sht-xs-01_rte47.dgn	USER NAME = rbest	DESIGNED -	REVISED -	STATE OF ILLINOIS DEPARTMENT OF TRANSPORTATION	PROPOSED CROSS SECTIONS	F.A. RTE.	SECTION	COUNTY	TOTAL SHEETS	SHEET NO.
		DRAWN -	REVISED -			326	(109, 110) R	KENDALL	257	165
	PLOT SCALE =	CHECKED -	REVISED -					CONTRACT NO.		
$MODELNAME$	PLOT DATE = 9/24/2015	DATE -	REVISED -		SCALE: SHEET OF SHEETS STA. 6813+00.00 TO STA. 6813+50.00			ILLINOIS FED. AID PROJECT		

FINAL SURVEY / ORIGINAL SURVEY — NOTE BOOK — SURVEYED — PLOTTED — TEMPLATE — AREAS — AREAS CHECKED — BY — DATE — NO.

HRG PROJECT NO.: 88000046
HRG PROJ. CONTACT: A. SIMMONS
FILE NAME: D366825-sht-xs-01_rte47.dgn
PLOT DRIVER: IL_pdf_bw.pltcfg
PEN TABLE: plotlabel.tbl

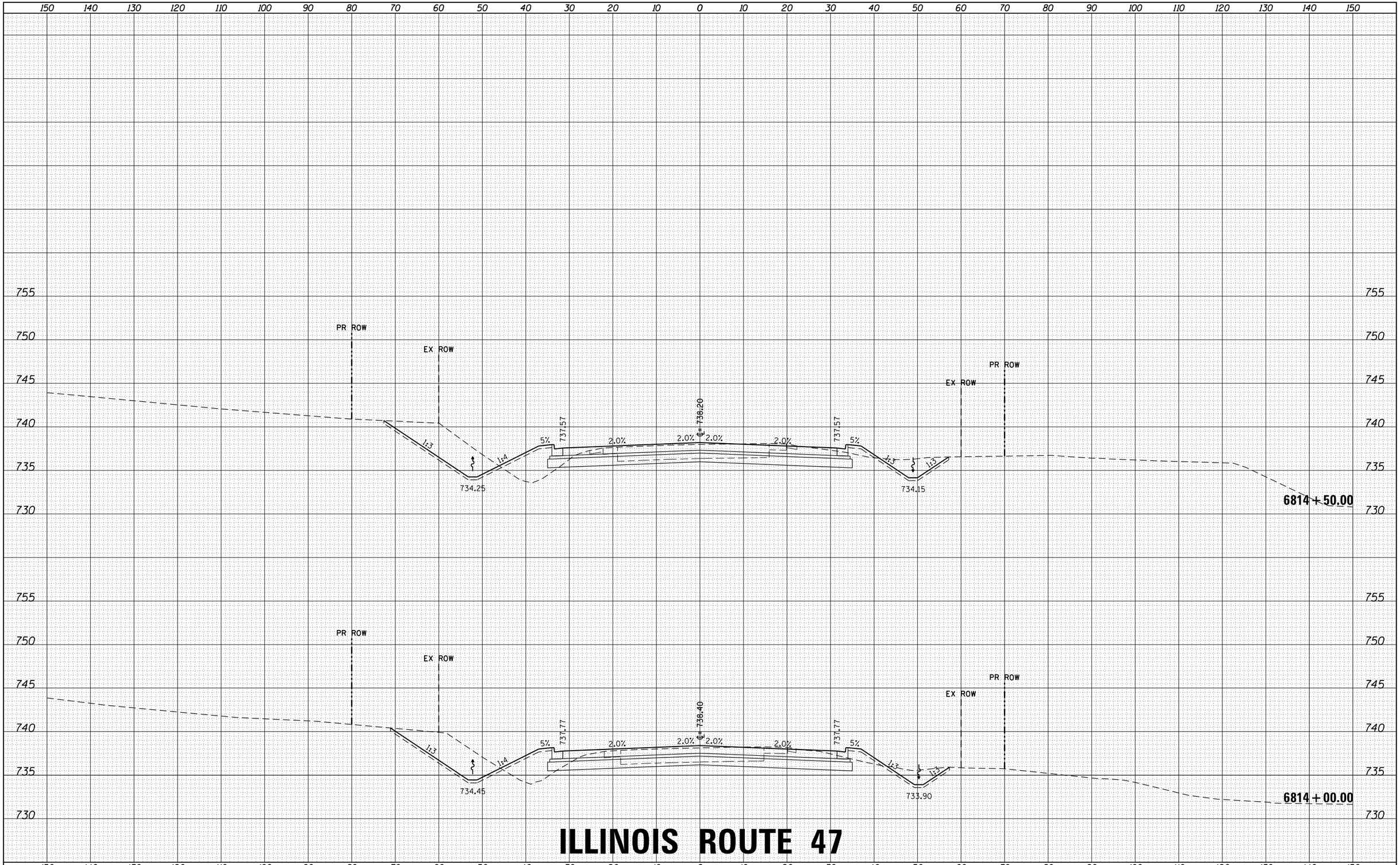

ILLINOIS ROUTE 47

FINAL SURVEY	NOTE BOOK	NO.
SURVEYED		
PLOTTED		
TEMPLATE		
AREAS		
AREAS CHECKED		

ORIGINAL SURVEY	NOTE BOOK	NO.
SURVEYED		
PLOTTED		
TEMPLATE		
AREAS		
AREAS CHECKED		

BY	DATE

HRG PROJECT NO.: 88100046
HRG PROJ.CONTACT: A. SIMMONS
FILE NAME: D366825-sht-xs-01_rte47.dgn
PLOT DRIVER: IL_pdf.bw.pltcfg
PEN TABLE: plotlabel.tbl

FILE NAME = D366825-sht-xs-01_rte47.dgn	USER NAME = rbest	DESIGNED -	REVISED -
		DRAWN -	REVISED -
	PLOT SCALE =	CHECKED -	REVISED -
$MODELNAME$	PLOT DATE = 9/24/2015	DATE -	REVISED -

STATE OF ILLINOIS
DEPARTMENT OF TRANSPORTATION

PROPOSED CROSS SECTIONS

SCALE: | SHEET OF SHEETS | STA. 6814+00.00 TO STA. 6814+50.00

F.A. RTE.	SECTION	COUNTY	TOTAL SHEETS	SHEET NO.
326	(109, 110) R	KENDALL	257	166
		CONTRACT NO.		
		ILLINOIS	FED. AID PROJECT	

FINAL SURVEY	NOTE BOOK	NO.
SURVEYED	BY	DATE
PLOTTED		
TEMPLATE		
AREAS		
AREAS CHECKED		

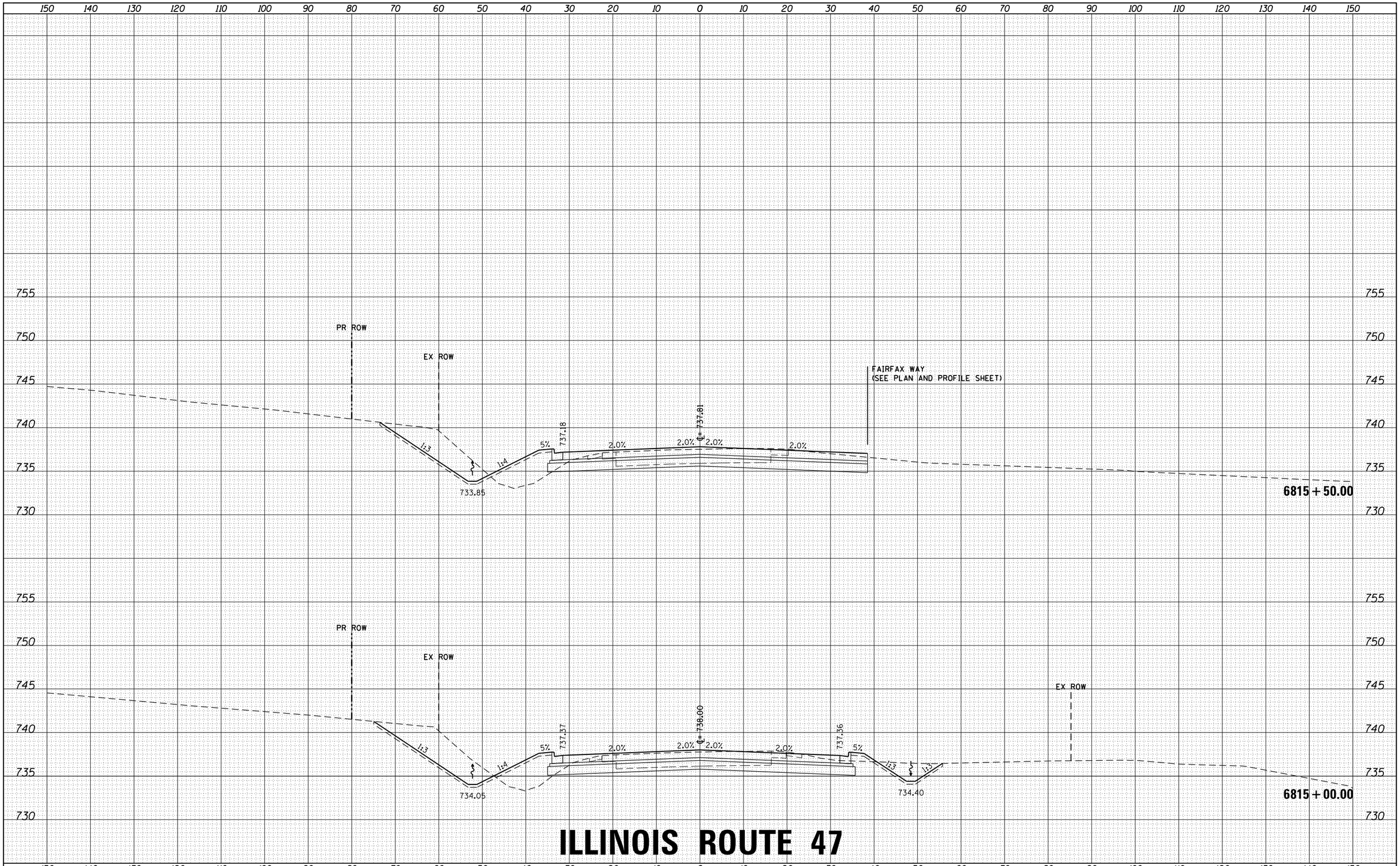

ILLINOIS ROUTE 47

ORIGINAL SURVEY	NOTE BOOK	NO.
SURVEYED	BY	DATE
PLOTED		
TEMPLATE		
AREAS		
AREAS CHECKED		

HRG PROJECT NO.: 88000046
HRG PROJ. CONTACT: A. SIMMONS
FILE NAME: D366825-sht-xs-01_rte47.dgn
PLOT DRIVER: IL_pdf_bw.prtcfg
PEN TABLE: platlabel.tbl

FILE NAME = D366825-sht-xs-01_rte47.dgn	USER NAME = rbest	DESIGNED -	REVISED -
		DRAWN -	REVISED -
	PLOT SCALE =	CHECKED -	REVISED -
$MODELNAME$	PLOT DATE = 9/24/2015	DATE -	REVISED -

STATE OF ILLINOIS
DEPARTMENT OF TRANSPORTATION

PROPOSED CROSS SECTIONS

SCALE: | SHEET OF SHEETS | STA. 6815+00.00 TO STA. 6815+50.00

F.A. RTE.	SECTION	COUNTY	TOTAL SHEETS	SHEET NO.
326	(109, 110) R	KENDALL	257	167
		CONTRACT NO.		
		ILLINOIS FED. AID PROJECT		

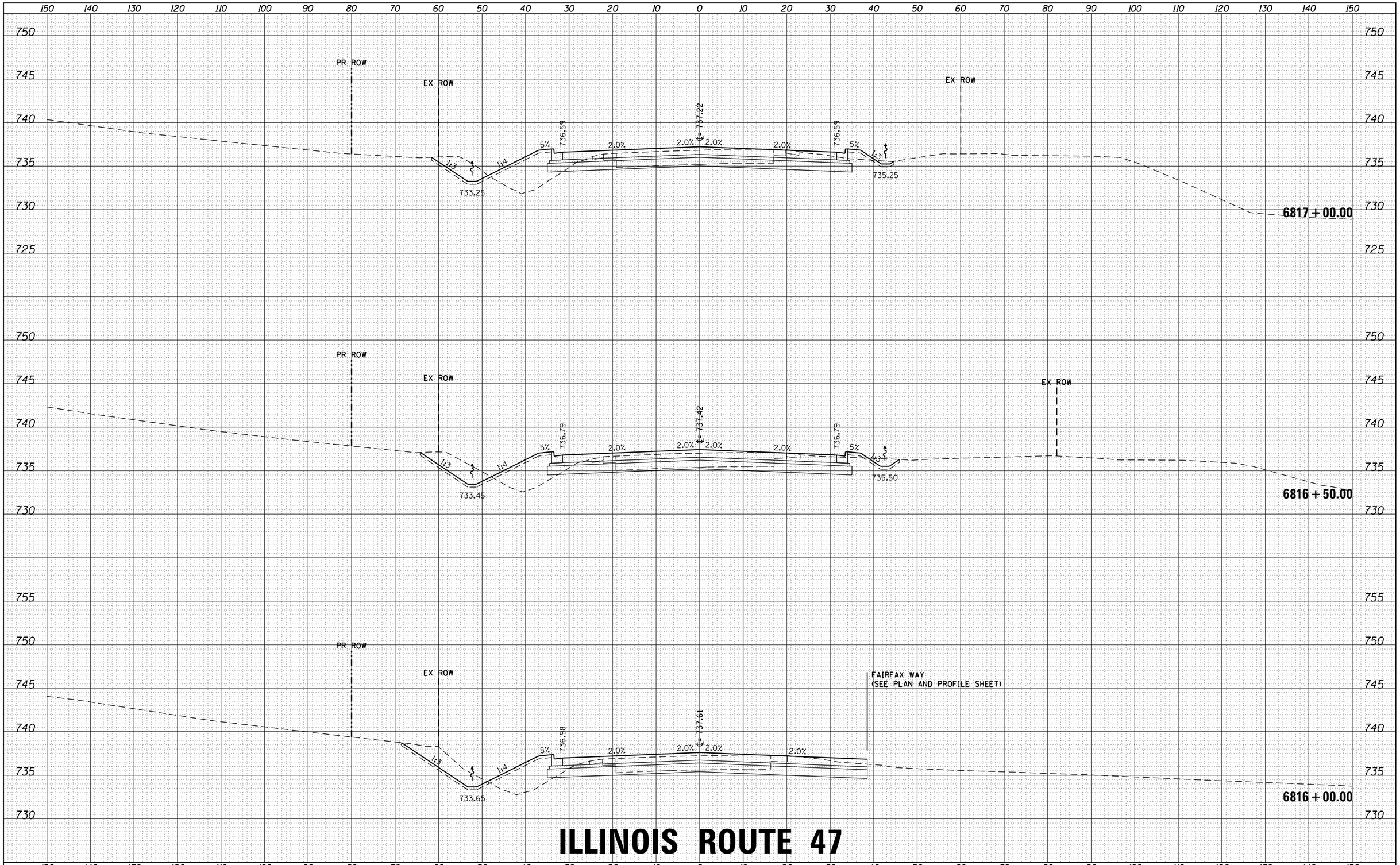

ILLINOIS ROUTE 47

FINAL SURVEY		BY	DATE
NOTE BOOK	SURVEYED		
NO.	PLOTTED		
	TEMPLATE		
	AREAS		
	AREAS CHECKED		

ORIGINAL SURVEY		BY	DATE
NOTE BOOK	SURVEYED		
NO.	PLOTTED		
	TEMPLATE		
	AREAS		
	AREAS CHECKED		

HRG PROJECT NO.: 88100046
HRG PROJ. CONTACT: A. SIMMONS
FILE NAME: D366825-sht-xs-01_rte47.dgn
PLOT DRIVER: IL_pdf_bw_pltcfg
PEN TABLE: plotlabel.tbl

FILE NAME = D366825-sht-xs-01_rte47.dgn	USER NAME = rbest	DESIGNED -	REVISED -
		DRAWN -	REVISED -
	PLOT SCALE =	CHECKED -	REVISED -
$MODELNAME$	PLOT DATE = 9/24/2015	DATE -	REVISED -

STATE OF ILLINOIS
DEPARTMENT OF TRANSPORTATION

PROPOSED CROSS SECTIONS

SCALE: | SHEET OF SHEETS | STA. 6816+00.00 TO STA. 6817+00.00

F.A. RTE.	SECTION	COUNTY	TOTAL SHEETS	SHEET NO.
326	(109, 110) R	KENDALL	257	168

CONTRACT NO.

ILLINOIS FED. AID PROJECT

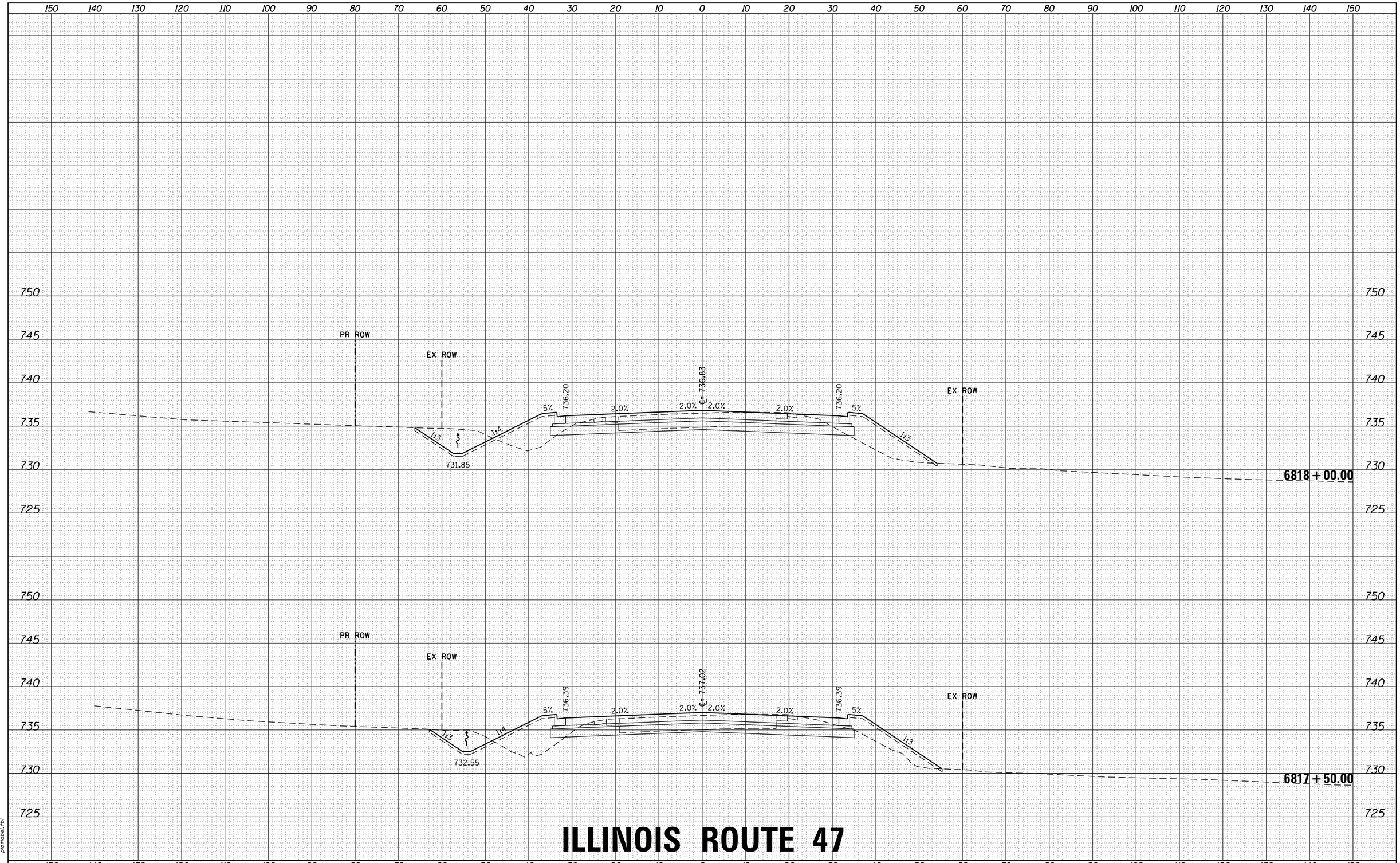

ILLINOIS ROUTE 47

FINAL SURVEY	BY	DATE
SURVEYED		
PLOTTED		
TEMPLATE		
NOTE BOOK		
AREAS		
NO.	AREAS CHECKED	

ORIGINAL SURVEY	BY	DATE
SURVEYED		
PLOTTED		
TEMPLATE		
NOTE BOOK		
AREAS		
NO.	AREAS CHECKED	

HRG PROJECT NO.: 88000046
HRG PROJ. CONTACT: A. SIMMONS
FILE NAME: D366825-sht-xs-01_rte47.dgn
PLOT DRIVER: IL_pdf_bw.ploted
PEN TABLE: plotlabel.tbl

FILE NAME = D366825-sht-xs-01_rte47.dgn	USER NAME = rbest	DESIGNED -
		DRAWN -
	PLOT SCALE =	CHECKED -
$MODELNAME$	PLOT DATE = 9/24/2015	DATE -

REVISED	-
REVISED	-
REVISED	-
REVISED	-

STATE OF ILLINOIS
DEPARTMENT OF TRANSPORTATION

PROPOSED CROSS SECTIONS

SCALE: | SHEET OF SHEETS | STA. 6817+50.00 TO STA. 6818+00.00

F.A. RTE.	SECTION	COUNTY	TOTAL SHEETS	SHEET NO.
326	(109, 110) R	KENDALL	257	169
		CONTRACT NO.		
	ILLINOIS FED. AID PROJECT			

FINAL SURVEY	NOTE BOOK	NO.
SURVEYED		
PLOTTED		
TEMPLATE		
AREAS		
AREAS CHECKED		

BY	DATE

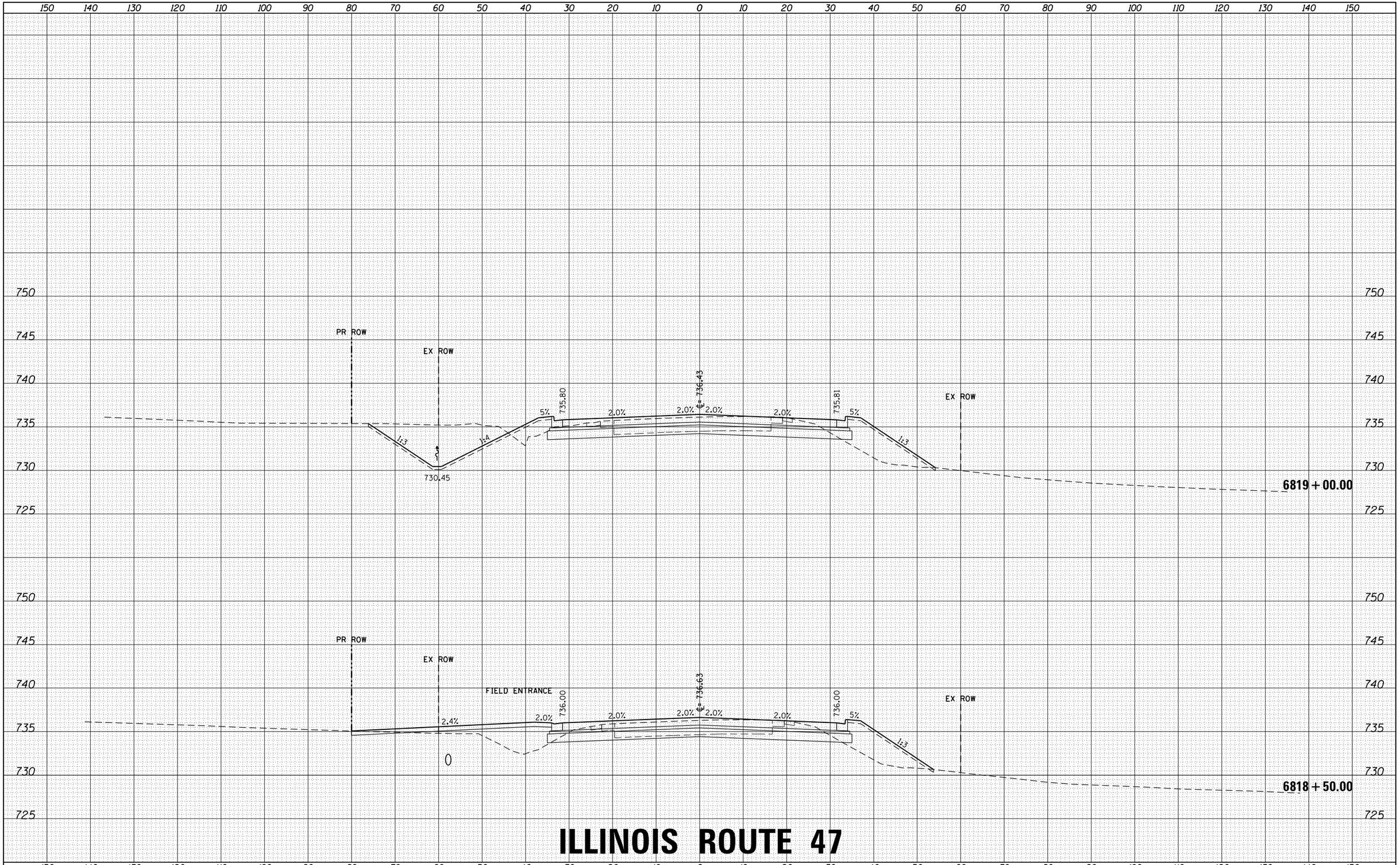

ILLINOIS ROUTE 47

ORIGINAL SURVEY	NOTE BOOK	NO.
SURVEYED		
PLOTTED		
TEMPLATE		
AREAS		
AREAS CHECKED		

BY	DATE

HRG PROJECT NO.: 88000046
HRG PROJ. CONTACT: A. SIMMONS
FILE NAME: D366825-sht-xs-01_rte47.dgn
PLOT DRIVER: IL_pdf_bw.pltcfg
PEN TABLE: plotlabel.tbl

FILE NAME = D366825-sht-xs-01_rte47.dgn	USER NAME = rbest	DESIGNED -	REVISED -
		DRAWN -	REVISED -
	PLOT SCALE =	CHECKED -	REVISED -
$MODELNAME$	PLOT DATE = 9/24/2015	DATE -	REVISED -

STATE OF ILLINOIS
DEPARTMENT OF TRANSPORTATION

PROPOSED CROSS SECTIONS

SCALE: | SHEET OF SHEETS | STA. 6818+50.00 TO STA. 6819+00.00

F.A. RTE.	SECTION	COUNTY	TOTAL SHEETS	SHEET NO.
326	(109, 110) R	KENDALL	257	170
		CONTRACT NO.		
		ILLINOIS FED. AID PROJECT		

FINAL SURVEY	NOTE BOOK	NO.
SURVEYED		
PLOTTED		
TEMPLATE		
AREAS		
AREAS CHECKED		

ORIGINAL SURVEY	NOTE BOOK	NO.
SURVEYED		
PLOTTED		
TEMPLATE		
AREAS		
AREAS CHECKED		

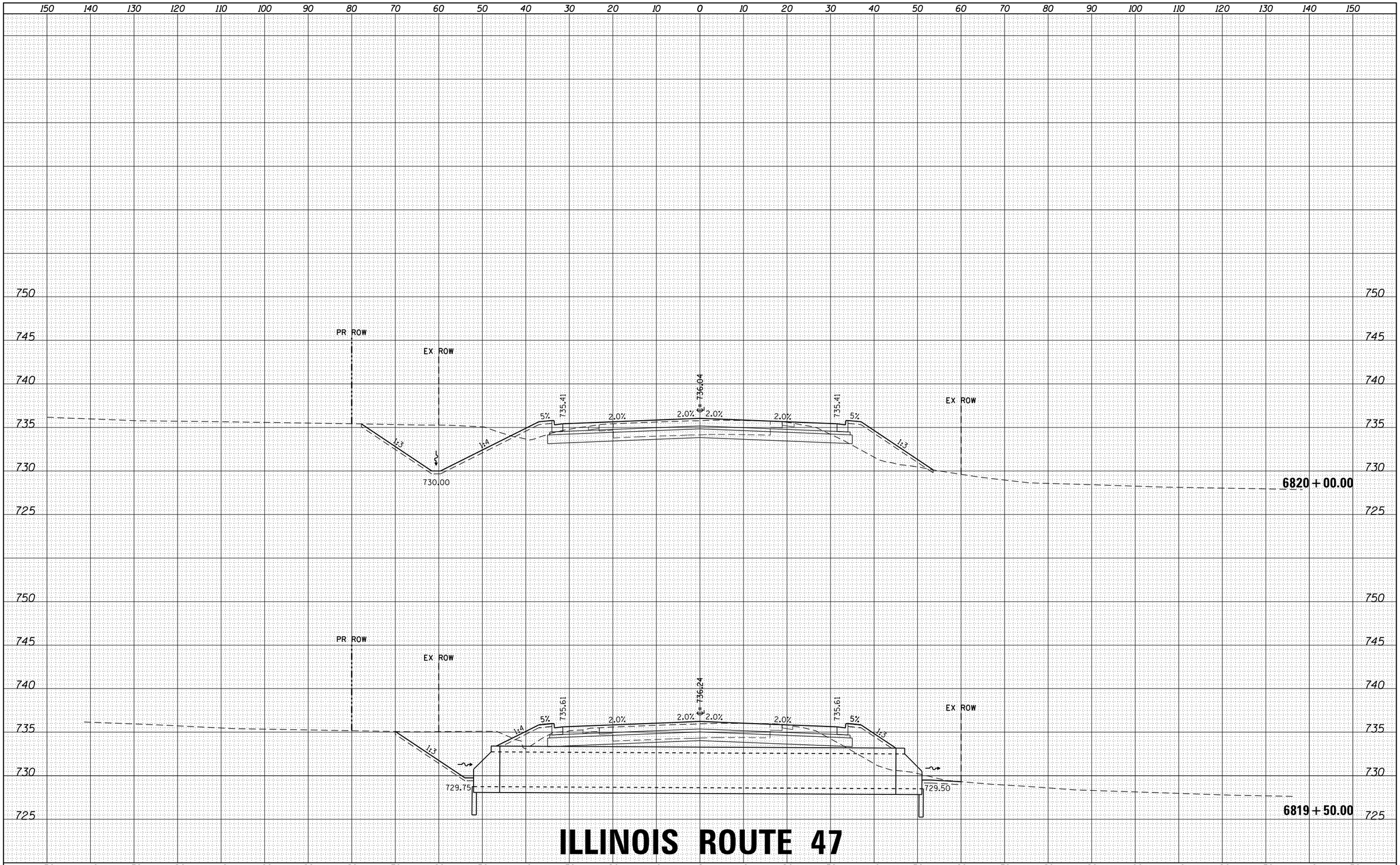

ILLINOIS ROUTE 47

HRG PROJECT NO.: 88000046
HRG PROJ. CONTACT: A. SIMMONS
FILE NAME: D366825-sht-xs-01_rte47.dgn
PLOT DRIVER: IL_pdf_bw.pltcfg
PEN TABLE: plotlabel.tbl

FILE NAME = D366825-sht-xs-01_rte47.dgn	USER NAME = rbest	DESIGNED -	REVISED -
		DRAWN -	REVISED -
	PLOT SCALE =	CHECKED -	REVISED -
$MODELNAME$	PLOT DATE = 9/24/2015	DATE -	REVISED -

STATE OF ILLINOIS
DEPARTMENT OF TRANSPORTATION

PROPOSED CROSS SECTIONS

SCALE: | SHEET OF SHEETS | STA. 6819+50.00 TO STA. 6820+00.00

F.A. RTE.	SECTION	COUNTY	TOTAL SHEETS	SHEET NO.
326	(109, 110) R	KENDALL	257	171
		CONTRACT NO.		
	ILLINOIS FED. AID PROJECT			

FINAL SURVEY	NOTE BOOK	NO.
SURVEYED		
PLOTTED		
TEMPLATE		
AREAS		
AREAS CHECKED		

BY	DATE

ORIGINAL SURVEY	NOTE BOOK	NO.
SURVEYED		
PLOTTED		
TEMPLATE		
AREAS		
AREAS CHECKED		

BY	DATE

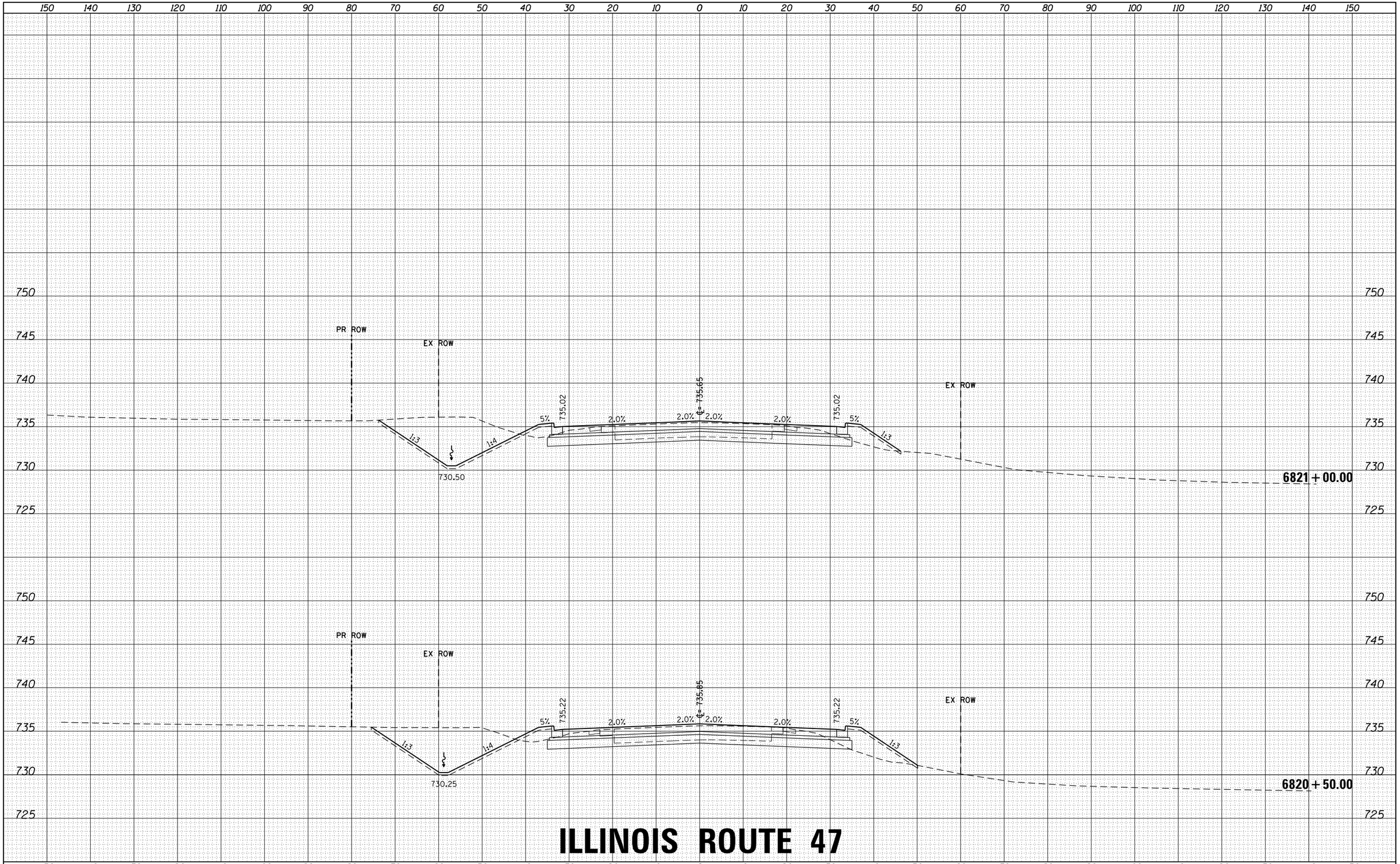

ILLINOIS ROUTE 47

HRG PROJECT NO.: 88000046
HRG PROJ. CONTACT: A. SIMMONS
FILE NAME: D366825-sht-xs-01_rte47.dgn
PLOT DRIVER: IL_pdf_bw.plotcfg
PEN TABLE: plotlabel.tbl

FILE NAME = D366825-sht-xs-01_rte47.dgn	USER NAME = rbest	DESIGNED -	REVISED -
		DRAWN -	REVISED -
	PLOT SCALE =	CHECKED -	REVISED -
$MODELNAME$	PLOT DATE = 9/24/2015	DATE -	REVISED -

STATE OF ILLINOIS
DEPARTMENT OF TRANSPORTATION

PROPOSED CROSS SECTIONS

SCALE: | SHEET OF SHEETS | STA. 6820+50.00 TO STA. 6821+00.00

F.A. RTE.	SECTION	COUNTY	TOTAL SHEETS	SHEET NO.
326	(109, 110) R	KENDALL	257	172
		CONTRACT NO.		
		ILLINOIS FED. AID PROJECT		

FINAL SURVEY	NOTE BOOK	NO.
SURVEYED		
PLOTTED		
TEMPLATE		
AREAS		
AREAS CHECKED		

BY	DATE

ORIGINAL SURVEY	NOTE BOOK	NO.
SURVEYED		
PLOTTED		
TEMPLATE		
AREAS		
AREAS CHECKED		

BY	DATE

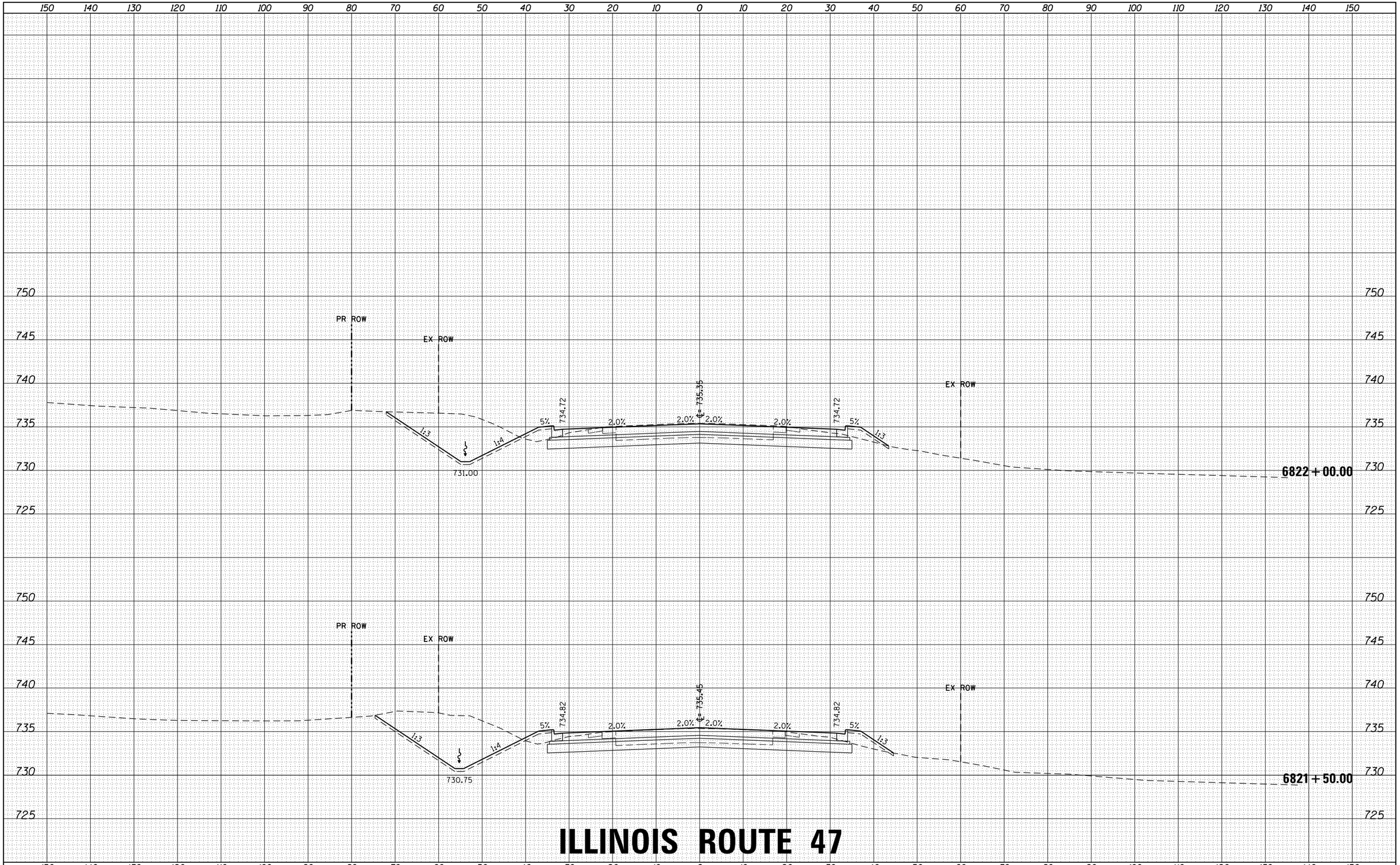

ILLINOIS ROUTE 47

FILE NAME = D366825-sht-xs-01_rte47.dgn	USER NAME = rbest	DESIGNED -	REVISED -
		DRAWN -	REVISED -
	PLOT SCALE =	CHECKED -	REVISED -
$MODELNAME$	PLOT DATE = 9/24/2015	DATE -	REVISED -

STATE OF ILLINOIS
DEPARTMENT OF TRANSPORTATION

PROPOSED CROSS SECTIONS

SCALE: | SHEET OF SHEETS | STA. 6821+50.00 TO STA. 6822+00.00

F.A. RTE.	SECTION	COUNTY	TOTAL SHEETS	SHEET NO.
326	(109, 110) R	KENDALL	257	173
		CONTRACT NO.		
		ILLINOIS FED. AID PROJECT		

HRG PROJECT NO.: 88000046
HRG PROJ. CONTACT: A. SIMMONS
FILE NAME: D366825-sht-xs-01_rte47.dgn
PLOT DRIVER: il_pdf_bw.pltcfg
PEN TABLE: plotlabel.tbl

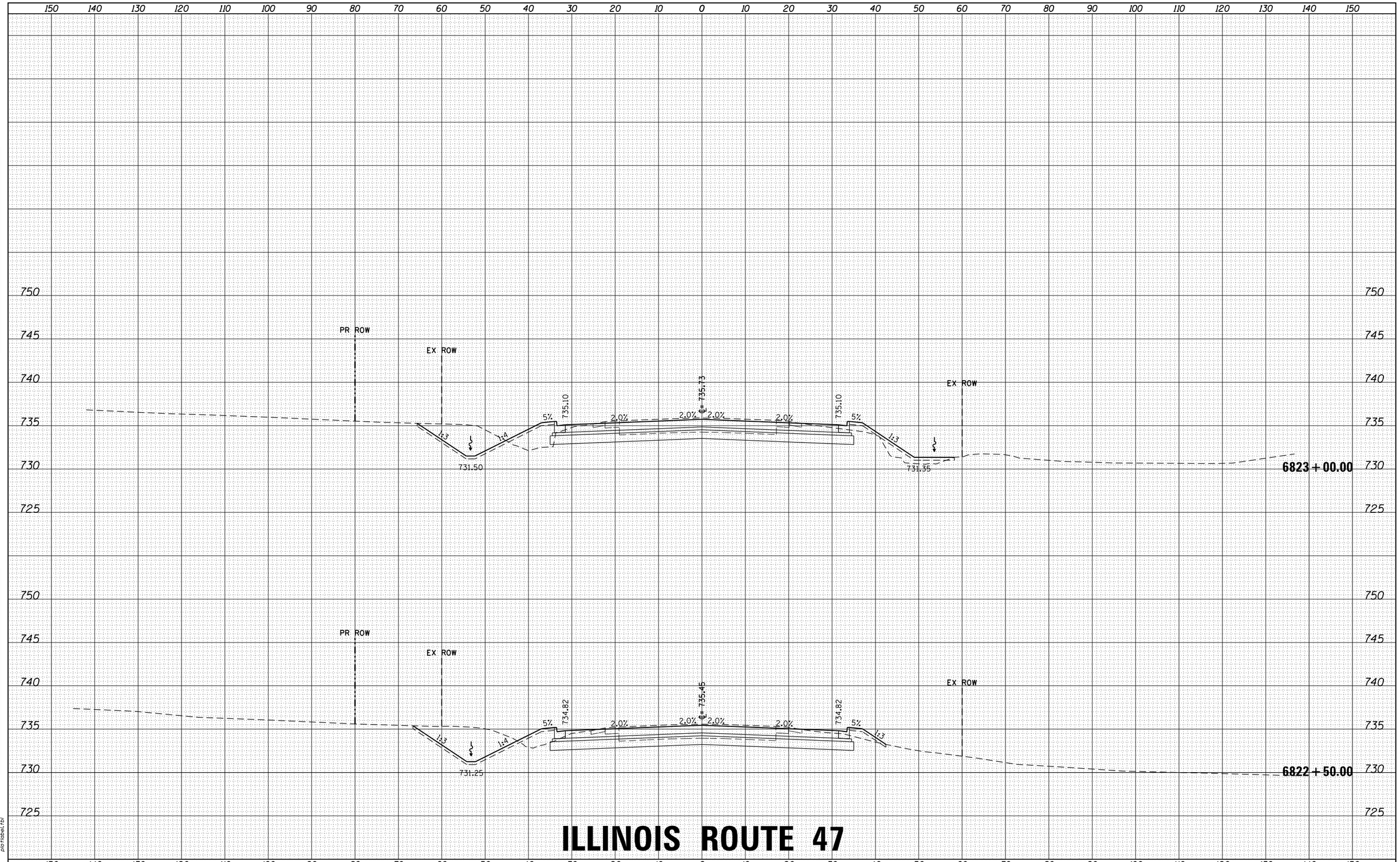

ILLINOIS ROUTE 47

FINAL SURVEY	NOTE BOOK	NO.
SURVEYED		
PLOTTED		
TEMPLATE		
AREAS		
AREAS CHECKED		

ORIGINAL SURVEY	NOTE BOOK	NO.
SURVEYED		
PLOTTED		
TEMPLATE		
AREAS		
AREAS CHECKED		

HRG PROJECT NO.: 88000046
HRG PROJ. CONTACT: A. SIMMONS
FILE NAME: D366825-sht-xs-01_rte47.dgn
PLOT DRIVER: IL_pdf_bw.plotcfg
PEN TABLE: plotlabel.tbl

FILE NAME = D366825-sht-xs-01_rte47.dgn	USER NAME = rbest	DESIGNED -	REVISED -
		DRAWN -	REVISED -
	PLOT SCALE =	CHECKED -	REVISED -
$MODELNAME$	PLOT DATE = 9/24/2015	DATE -	REVISED -

STATE OF ILLINOIS
DEPARTMENT OF TRANSPORTATION

PROPOSED CROSS SECTIONS

SCALE: | SHEET OF SHEETS | STA. 6822+50.00 TO STA. 6823+00.00

F.A. RTE.	SECTION	COUNTY	TOTAL SHEETS	SHEET NO.
326	(109, 110) R	KENDALL	257	174
		CONTRACT NO.		
	ILLINOIS FED. AID PROJECT			

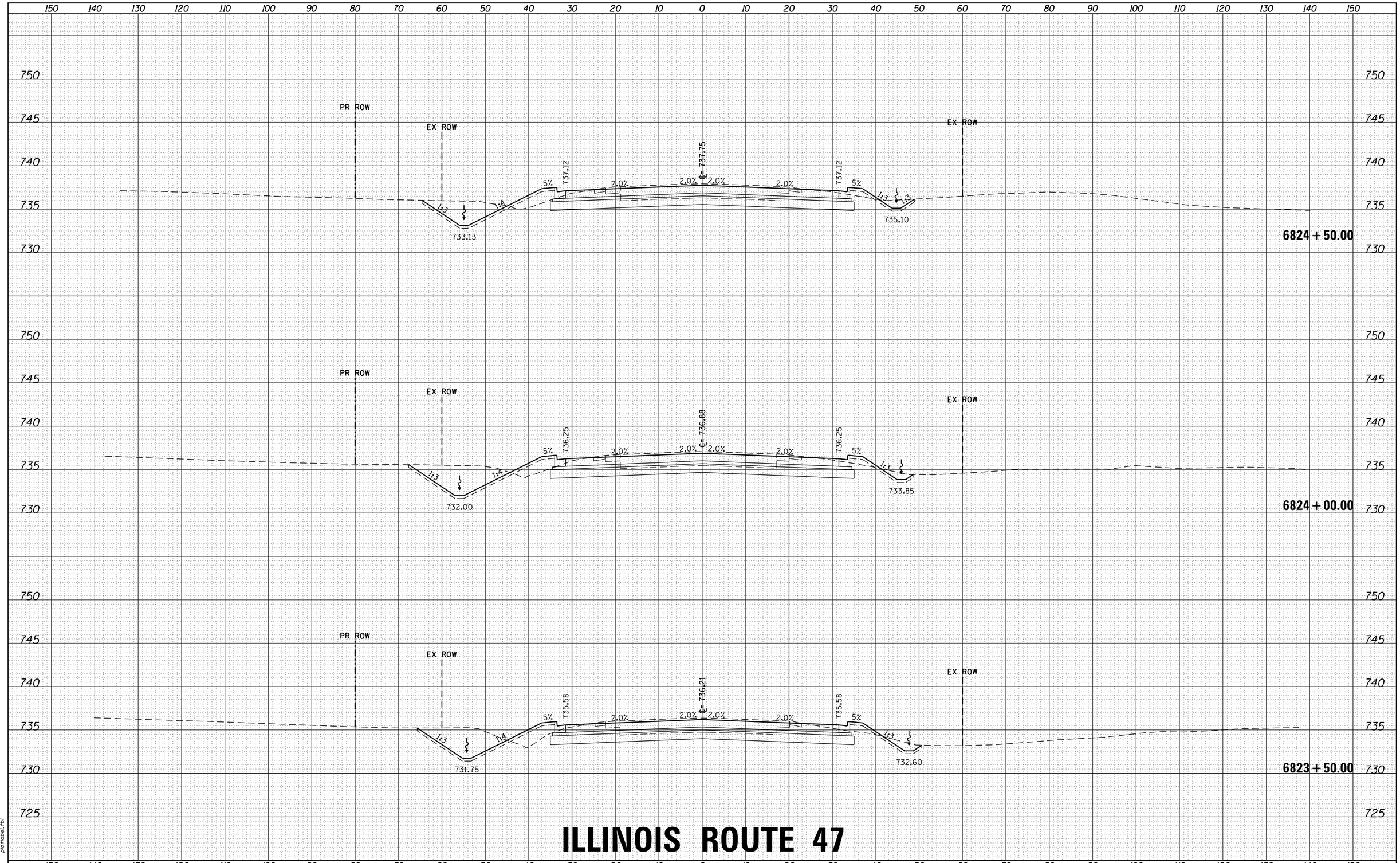

ILLINOIS ROUTE 47

FILE NAME = D366825-sht-xs-01_rte47.dgn	USER NAME = rbest	DESIGNED -	REVISED -
		DRAWN -	REVISED -
	PLOT SCALE =	CHECKED -	REVISED -
$MODELNAME$	PLOT DATE = 9/24/2015	DATE -	REVISED -

STATE OF ILLINOIS
DEPARTMENT OF TRANSPORTATION

PROPOSED CROSS SECTIONS

SCALE: | SHEET OF SHEETS | STA. 6823+50.00 TO STA. 6824+50.00

F.A. RTE.	SECTION	COUNTY	TOTAL SHEETS	SHEET NO.
326	(109, 110) R	KENDALL	257	175
		CONTRACT NO.		
		ILLINOIS FED. AID PROJECT		

FINAL SURVEY — NOTE BOOK — NO. — SURVEYED — PLOTTED — TEMPLATE — AREAS — AREAS CHECKED — BY — DATE

ORIGINAL SURVEY — NOTE BOOK — NO. — SURVEYED — PLOTTED — TEMPLATE — AREAS — AREAS CHECKED — BY — DATE

HRG PROJECT NO.: 88G00046
HRG PROJ.CONTACT: A. SIMMONS
FILE NAME: D366825-sht-xs-01_rte47.dgn
PLOT DRIVER: IL_pdf_bw.plt.cfg
PEN TABLE: plotlabel.tbl

ILLINOIS ROUTE 47

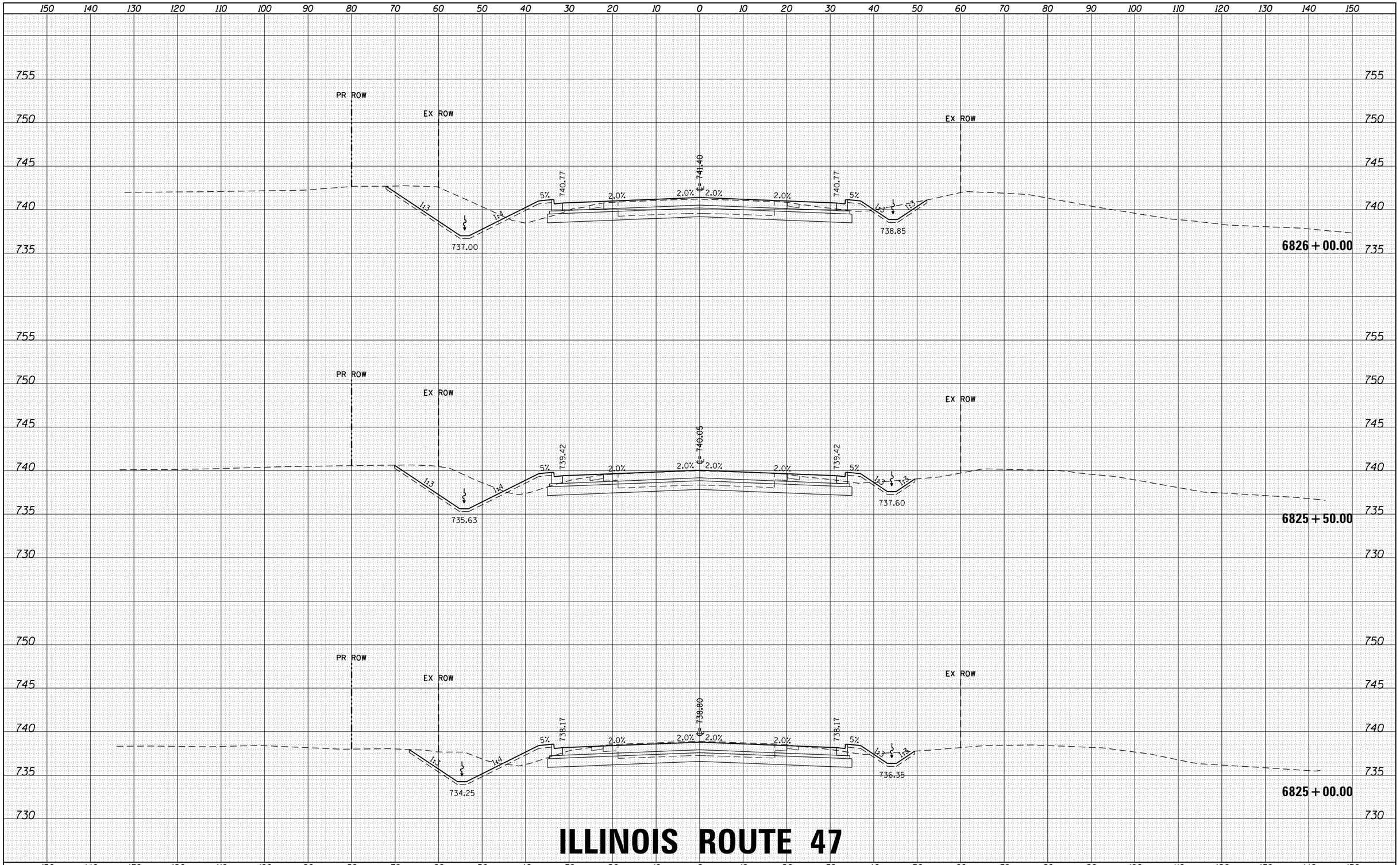

FILE NAME =	USER NAME = rbest	DESIGNED -	REVISED -
D366825-sht-xs-01_rte47.dgn		DRAWN -	REVISED -
	PLOT SCALE =	CHECKED -	REVISED -
$MODELNAME$	PLOT DATE = 9/24/2015	DATE -	REVISED -

STATE OF ILLINOIS
DEPARTMENT OF TRANSPORTATION

PROPOSED CROSS SECTIONS

SCALE: | SHEET OF SHEETS | STA. 6825+00.00 TO STA.6826+00.00

F.A. RTE.	SECTION	COUNTY	TOTAL SHEETS	SHEET NO.
326	(109, 110) R	KENDALL	257	176
		CONTRACT NO.		
		ILLINOIS	FED. AID PROJECT	

ORIGINAL SURVEY — NOTE BOOK — NO. — BY — DATE
SURVEYED — PLOTTED — TEMPLATE — AREAS — AREAS CHECKED
FINAL SURVEY — NOTE BOOK — NO. — BY — DATE
SURVEYED — PLOTTED — TEMPLATE — AREAS — AREAS CHECKED

HRG PROJECT NO.: 88000046
HRG PROJ. CONTACT: A. SIMMONS
FILE NAME: D366825-sht-xs-01_rte47.dgn
PLOT DRIVER: IL_pdf_bw.pltcfg
PEN TABLE: plotdate.tbl

FINAL SURVEY	NOTE BOOK	NO.	BY	DATE
SURVEYED				
PLOTTED				
TEMPLATE				
AREAS				
AREAS CHECKED				

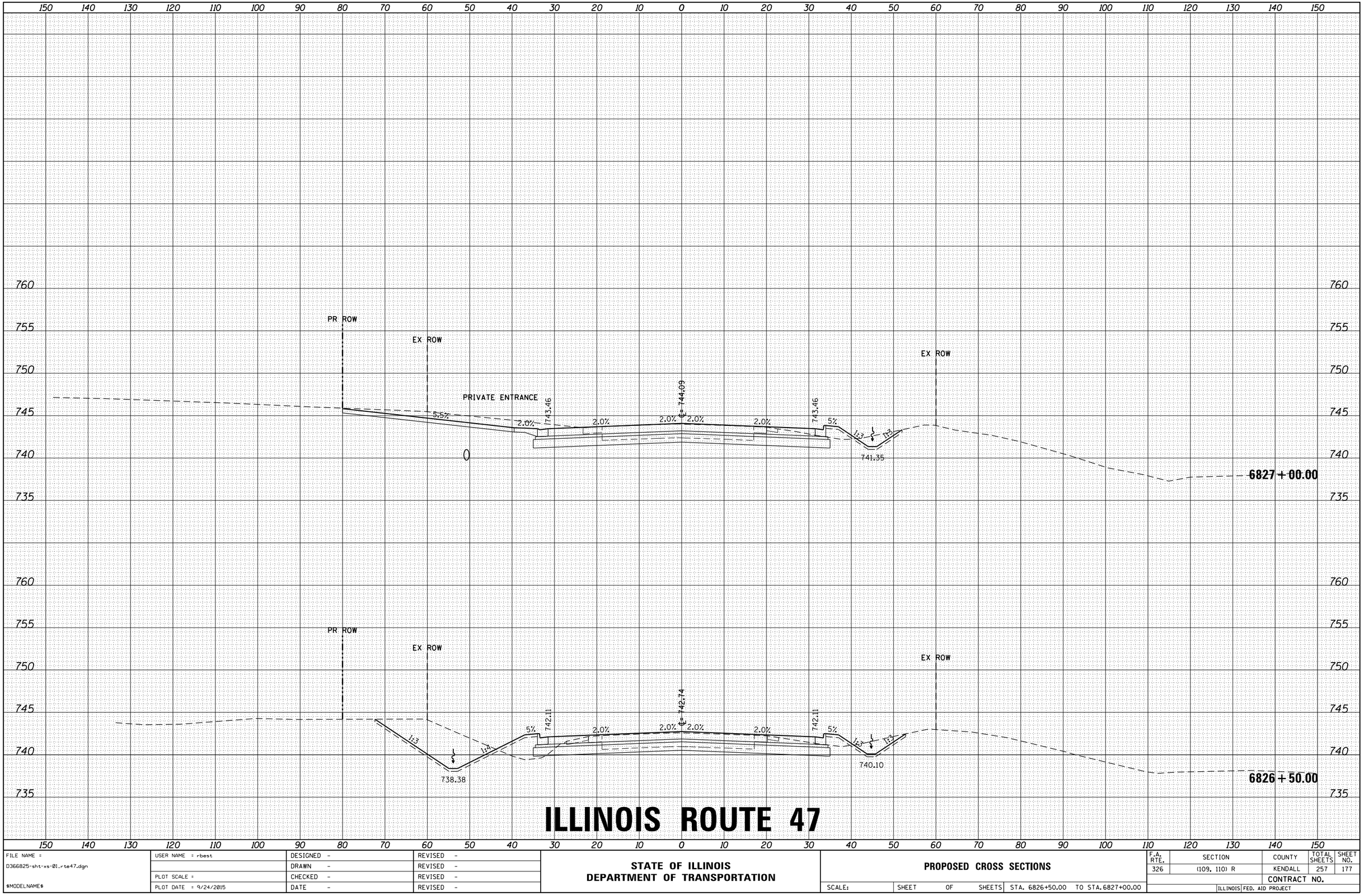

ILLINOIS ROUTE 47

ORIGINAL SURVEY	NOTE BOOK	NO.	BY	DATE
SURVEYED				
PLOTTED				
TEMPLATE				
AREAS				
AREAS CHECKED				

HRG PROJECT NO.: 8800046
HRG PROJ.CONTACT: A. SIMMONS
FILE NAME: D366825-sht-xs-01_rte47.dgn
PLOT DRIVER: IL_pdf.tbl,ptcfg
PEN TABLE: plotlabel.tbl

FILE NAME = D366825-sht-xs-01_rte47.dgn	USER NAME = rbest	DESIGNED -	REVISED -
		DRAWN -	REVISED -
	PLOT SCALE =	CHECKED -	REVISED -
$MODELNAME$	PLOT DATE = 9/24/2015	DATE -	REVISED -

STATE OF ILLINOIS
DEPARTMENT OF TRANSPORTATION

PROPOSED CROSS SECTIONS

SCALE: | SHEET OF SHEETS | STA. 6826+50.00 TO STA. 6827+00.00

F.A. RTE.	SECTION	COUNTY	TOTAL SHEETS	SHEET NO.
326	(109, 110) R	KENDALL	257	177
		CONTRACT NO.		
		ILLINOIS FED. AID PROJECT		

FINAL SURVEY	NOTE BOOK	NO.
SURVEYED		
PLOTTED		
TEMPLATE		
AREAS		
AREAS CHECKED		

BY	DATE

ORIGINAL SURVEY	NOTE BOOK	NO.
SURVEYED		
PLOTTED		
TEMPLATE		
AREAS		
AREAS CHECKED		

BY	DATE

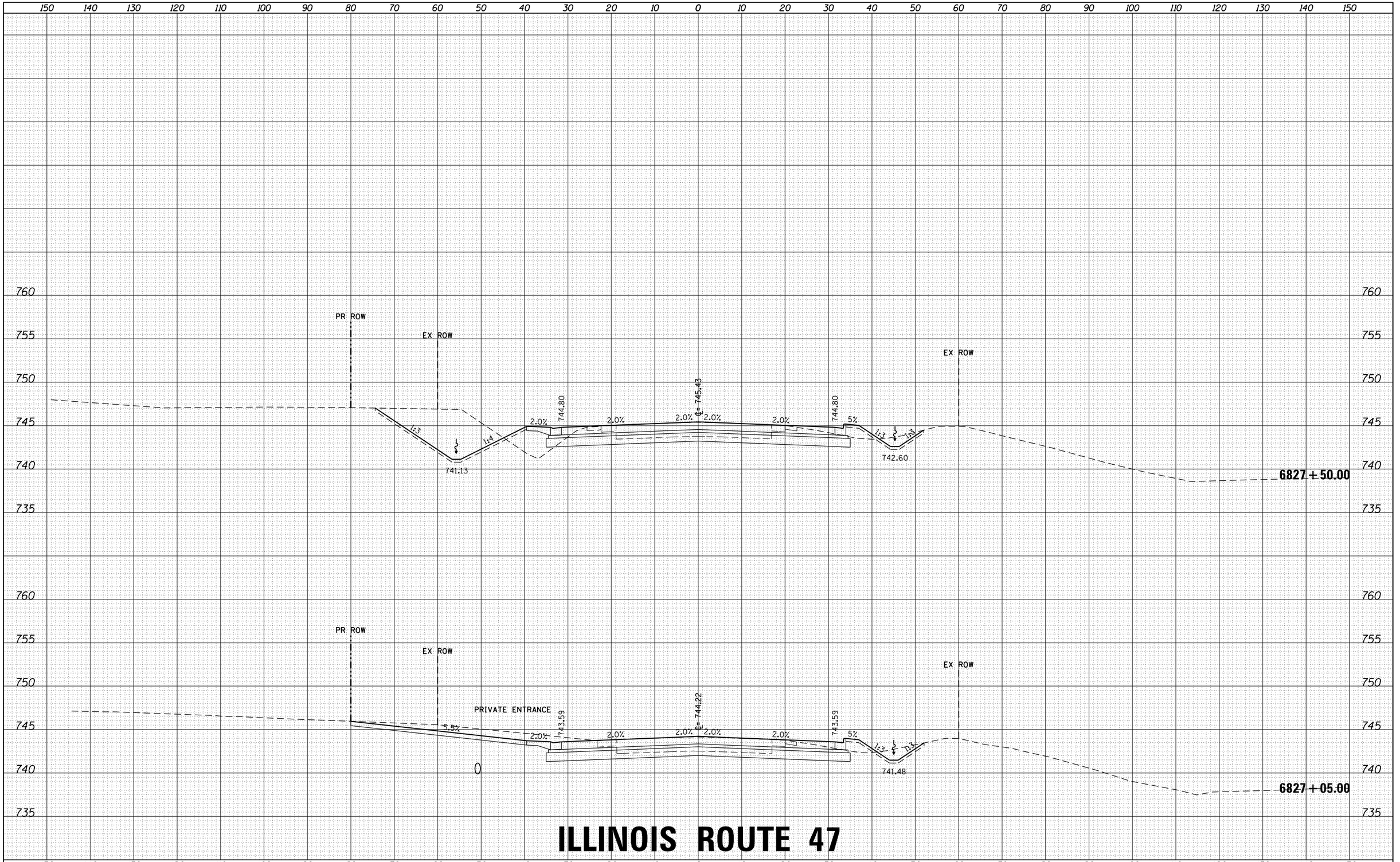

ILLINOIS ROUTE 47

FILE NAME = D366825-sht-xs-01_rte47.dgn	USER NAME = rbest	DESIGNED -	REVISED -
		DRAWN -	REVISED -
	PLOT SCALE =	CHECKED -	REVISED -
$MODELNAME$	PLOT DATE = 9/24/2015	DATE -	REVISED -

STATE OF ILLINOIS
DEPARTMENT OF TRANSPORTATION

PROPOSED CROSS SECTIONS

SCALE: | SHEET OF SHEETS | STA. 6827+05.00 TO STA. 6827+50.00

F.A. RTE.	SECTION	COUNTY	TOTAL SHEETS	SHEET NO.
326	(109, 110) R	KENDALL	257	178
		CONTRACT NO.		
		ILLINOIS FED. AID PROJECT		

HRG PROJECT NO.: 88000046
HRG PROJ. CONTACT: A. SIMMONS
FILE NAME: D366825-sht-xs-01_rte47.dgn
PLOT DRIVER: IL_pdf_bw.pltcfg
PEN TABLE: plotlabel.tbl

FINAL SURVEY	NOTE BOOK	NO.	BY	DATE
SURVEYED				
PLOTTED				
TEMPLATE				
AREAS				
AREAS CHECKED				

ORIGINAL SURVEY	NOTE BOOK	NO.	BY	DATE
SURVEYED				
PLOTTED				
TEMPLATE				
AREAS				
AREAS CHECKED				

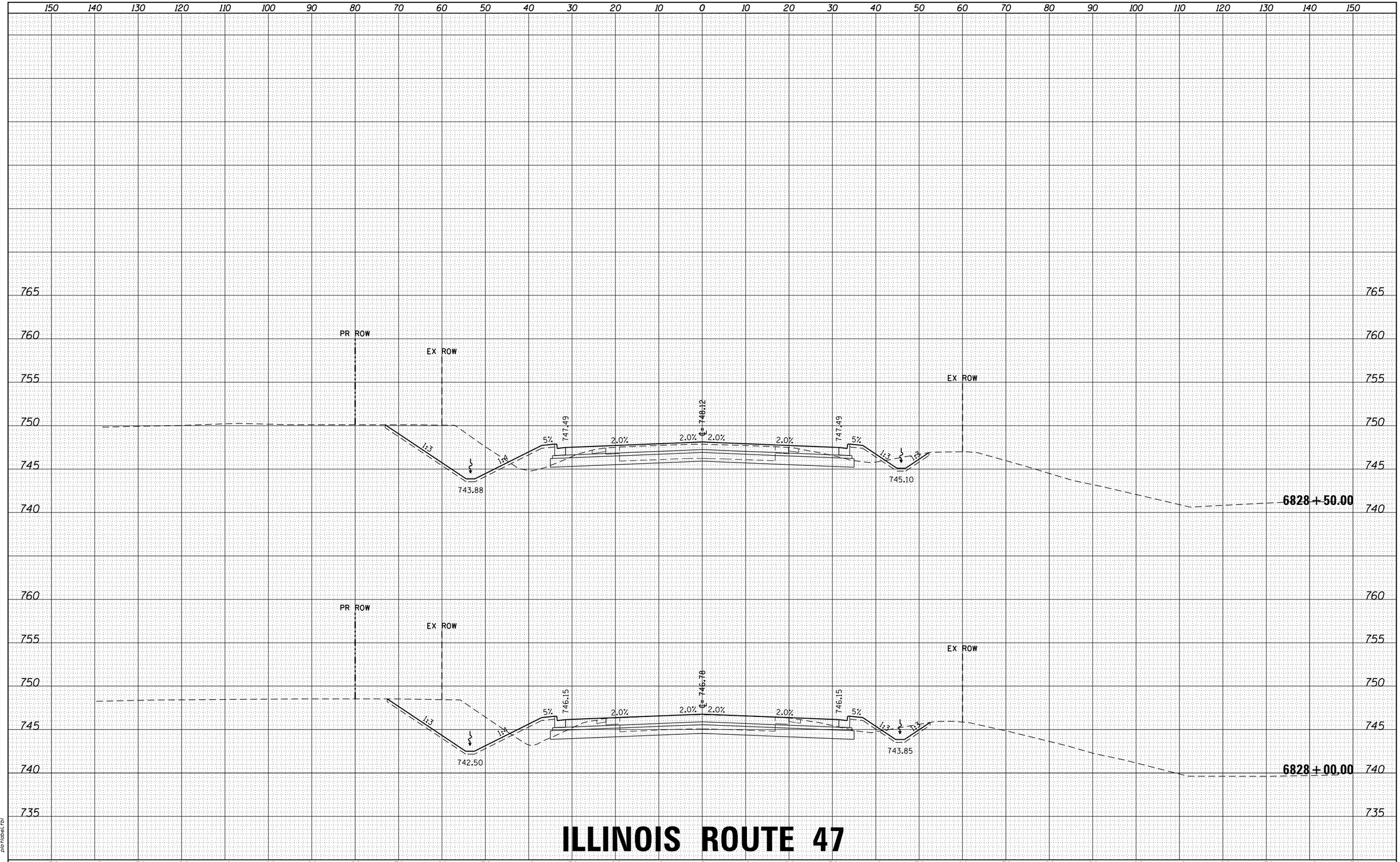

ILLINOIS ROUTE 47

HRG PROJECT NO.: 8800046
HRG PROJ. CONTACT: A. SIMMONS
FILE NAME: D366825-sht-xs-01_rte47.dgn
PLOT DRIVER: IL_pdf_bw.pltcfg
PEN TABLE: platlabel.tbl

FILE NAME = D366825-sht-xs-01_rte47.dgn	USER NAME = rbest	DESIGNED -	REVISED -
		DRAWN -	REVISED -
	PLOT SCALE =	CHECKED -	REVISED -
$MODELNAME$	PLOT DATE = 9/24/2015	DATE -	REVISED -

STATE OF ILLINOIS
DEPARTMENT OF TRANSPORTATION

PROPOSED CROSS SECTIONS

SCALE: | SHEET OF SHEETS | STA. 6828+00.00 TO STA. 6828+50.00

F.A. RTE.	SECTION	COUNTY	TOTAL SHEETS	SHEET NO.
326	(109, 110) R	KENDALL	257	179
		CONTRACT NO.		
		ILLINOIS FED. AID PROJECT		

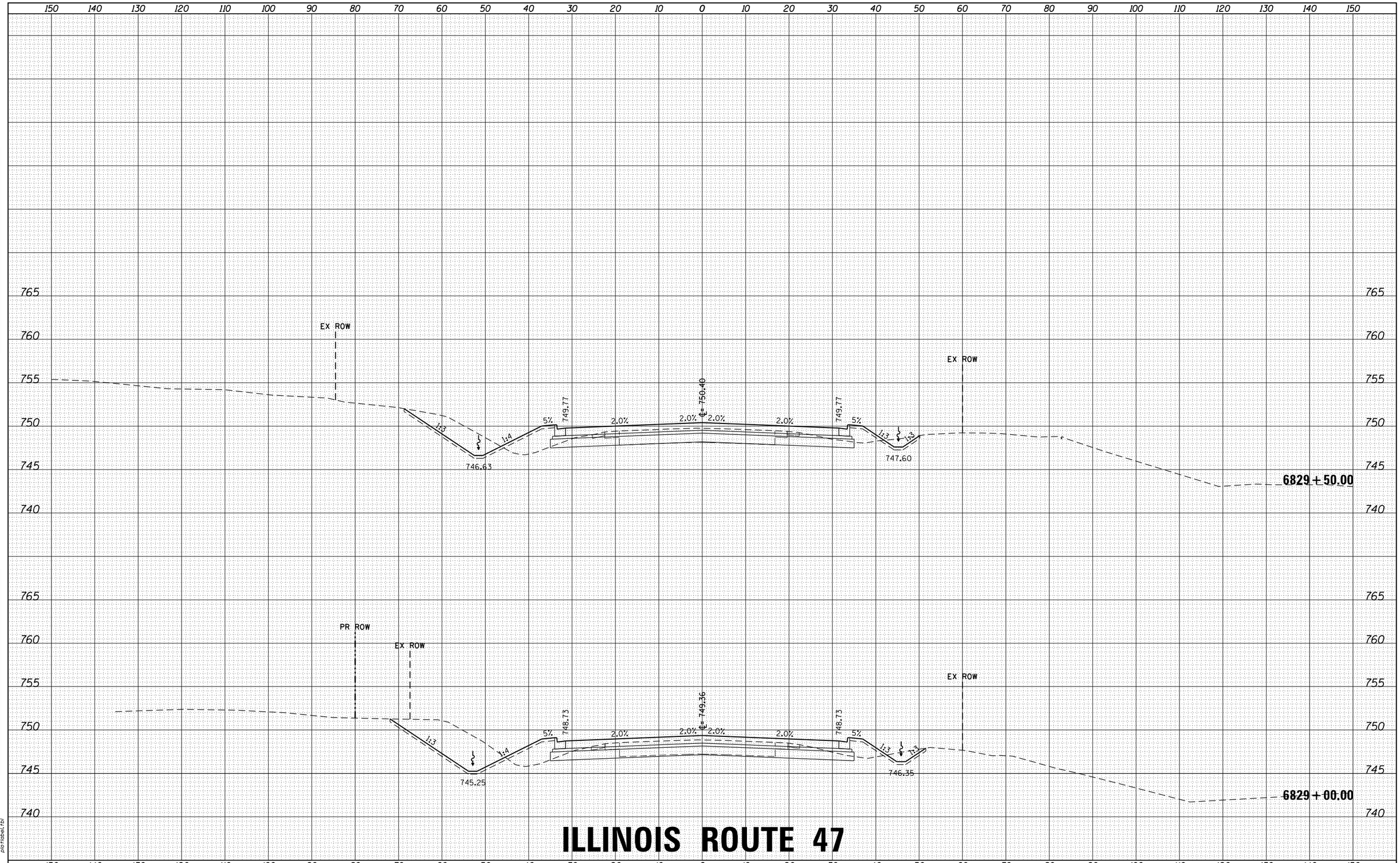

ILLINOIS ROUTE 47

FILE NAME = D366825-sht-xs-01_rte47.dgn	USER NAME = rbest	DESIGNED -	REVISED -
		DRAWN -	REVISED -
	PLOT SCALE =	CHECKED -	REVISED -
$MODELNAME$	PLOT DATE = 9/24/2015	DATE -	REVISED -

STATE OF ILLINOIS
DEPARTMENT OF TRANSPORTATION

PROPOSED CROSS SECTIONS

SCALE: | SHEET OF SHEETS | STA. 6829+00.00 TO STA. 6829+50.00

F.A. RTE.	SECTION	COUNTY	TOTAL SHEETS	SHEET NO.
326	(109, 110) R	KENDALL	257	180
		CONTRACT NO.		
	ILLINOIS FED. AID PROJECT			

FINAL SURVEY — NOTE BOOK — NO. — BY — DATE
SURVEYED — PLOTTED — TEMPLATE — AREAS — AREAS CHECKED

ORIGINAL SURVEY — NOTE BOOK — NO. — BY — DATE
SURVEYED — PLOTTED — TEMPLATE — AREAS — AREAS CHECKED

HRG PROJECT NO.: 88000046
HRG PROJ. CONTACT: A. SIMMONS
FILE NAME: D366825-sht-xs-01_rte47.dgn
PLOT DRIVER: IL_pdf_bw.plotcfg
PEN TABLE: plotlabel.tbl

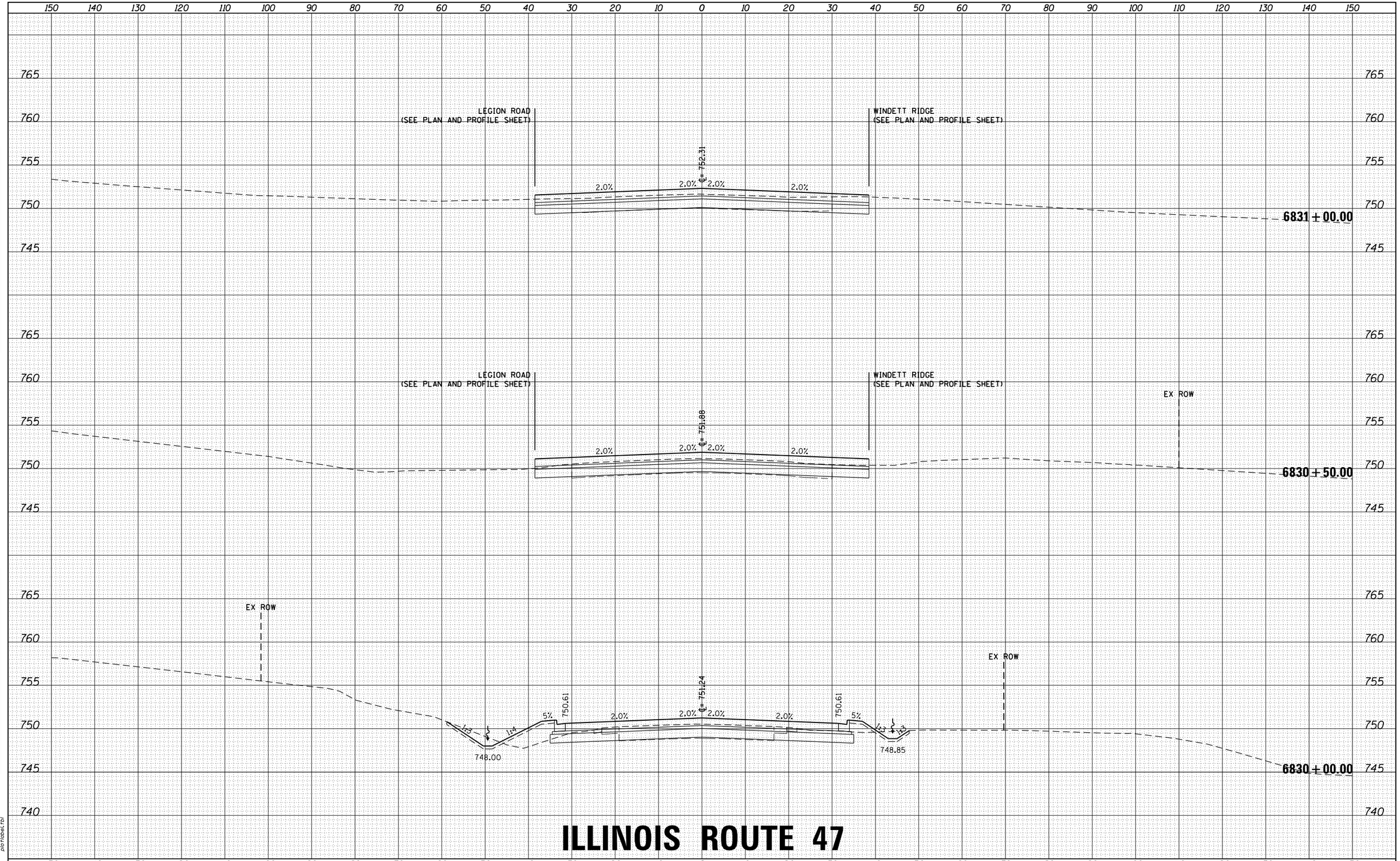

ILLINOIS ROUTE 47

FILE NAME = D366825-sht-xs-01_rte47.dgn	USER NAME = rbest	DESIGNED -	REVISED -
		DRAWN -	REVISED -
	PLOT SCALE =	CHECKED -	REVISED -
$MODELNAME$	PLOT DATE = 9/24/2015	DATE -	REVISED -

STATE OF ILLINOIS
DEPARTMENT OF TRANSPORTATION

PROPOSED CROSS SECTIONS

SCALE: | SHEET OF SHEETS | STA. 6830+00.00 TO STA. 6831+00.00

F.A. RTE.	SECTION	COUNTY	TOTAL SHEETS	SHEET NO.
326	(109, 110) R	KENDALL	257	181
		CONTRACT NO.		
		ILLINOIS FED. AID PROJECT		

FINAL SURVEY — NOTE BOOK — NO. — BY — DATE
SURVEYED — PLOTTED — TEMPLATE — AREAS — AREAS CHECKED

ORIGINAL SURVEY — NOTE BOOK — NO. — BY — DATE
SURVEYED — PLOTTED — TEMPLATE — AREAS — AREAS CHECKED

HRG PROJECT NO.: 88000046
HRG PROJ. CONTACT: A. SIMMONS
FILE NAME: D366825-sht-xs-01_rte47.dgn
PLOT DRIVER: IL_pdf_bw.plotcfg
PEN TABLE: plotlabel.tbl

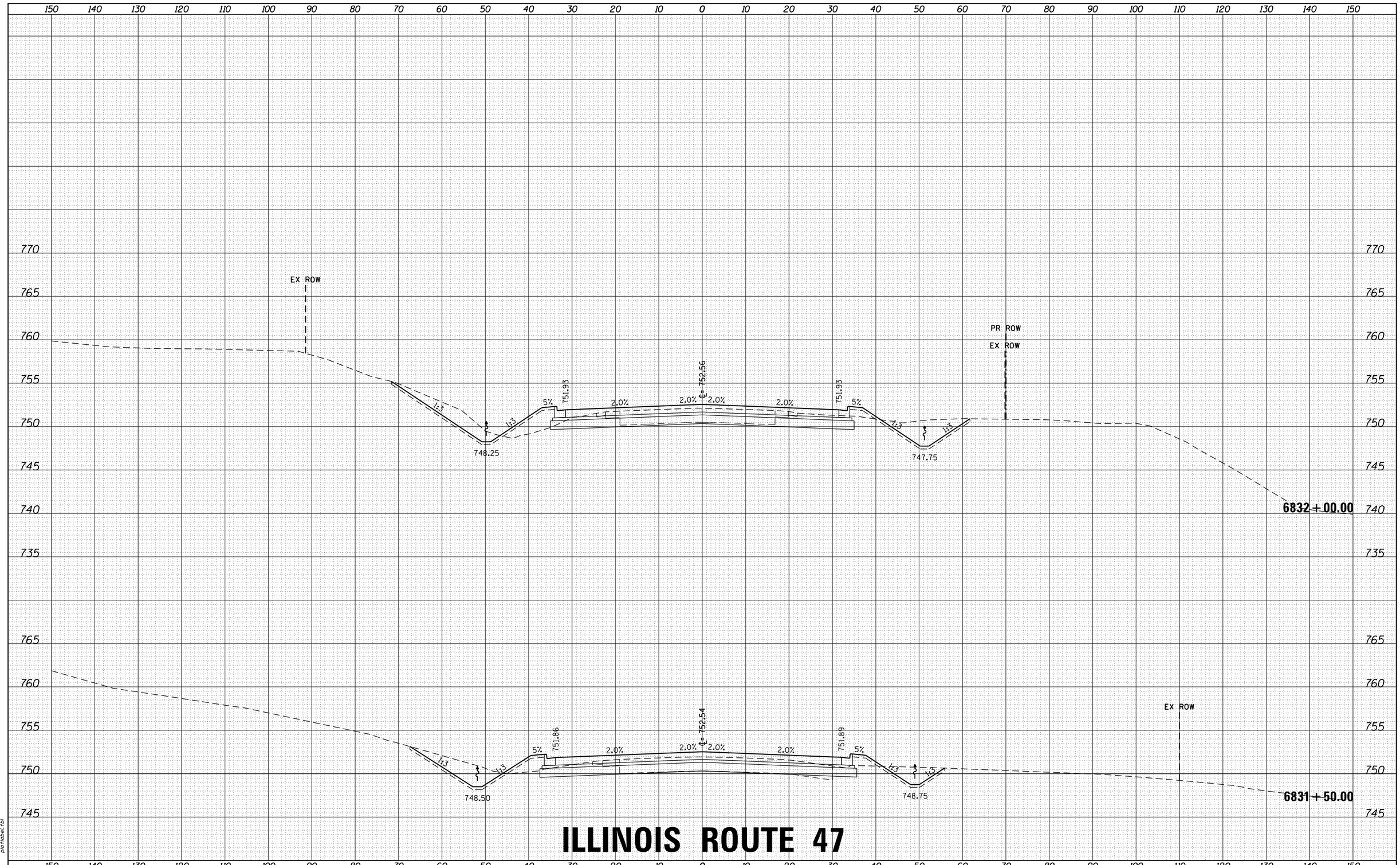

ILLINOIS ROUTE 47

FILE NAME = D366825-sht-xs-01_rte47.dgn	USER NAME = rbest	DESIGNED -	REVISED -
		DRAWN -	REVISED -
	PLOT SCALE =	CHECKED -	REVISED -
$MODELNAME$	PLOT DATE = 9/24/2015	DATE -	REVISED -

STATE OF ILLINOIS
DEPARTMENT OF TRANSPORTATION

PROPOSED CROSS SECTIONS

SCALE: | SHEET OF SHEETS | STA. 6831+50.00 TO STA. 6832+00.00

F.A. RTE.	SECTION	COUNTY	TOTAL SHEETS	SHEET NO.
326	(109, 110) R	KENDALL	257	182

CONTRACT NO.

ILLINOIS FED. AID PROJECT

FINAL SURVEY: NOTE BOOK NO. | SURVEYED | PLOTTED | TEMPLATE | AREAS | AREAS CHECKED | BY | DATE

ORIGINAL SURVEY: NOTE BOOK NO. | SURVEYED | PLOTTED | TEMPLATE | AREAS | AREAS CHECKED | BY | DATE

HRG PROJECT NO.: 88100046
HRG PROJ. CONTACT: A. SIMMONS
FILE NAME: D366825-sht-xs-01_rte47.dgn
PLOT DRIVER: IL_pdf_bw.pltcfg
PEN TABLE: plotlabel.tbl

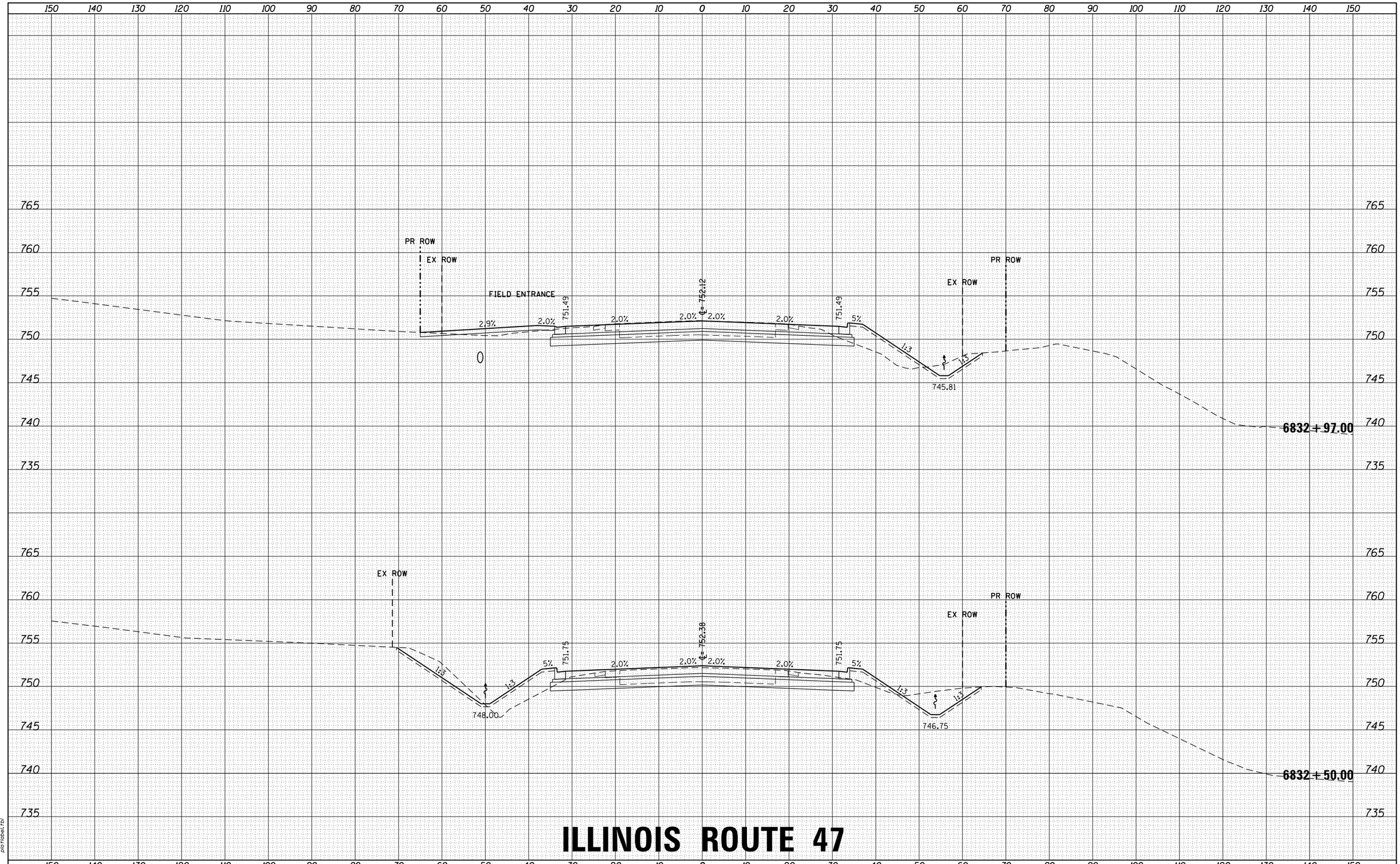

ILLINOIS ROUTE 47

FINAL SURVEY	NOTE BOOK	NO.
SURVEYED		BY
PLOTTED		
TEMPLATE		
AREAS		
AREAS CHECKED		DATE

ORIGINAL SURVEY	NOTE BOOK	NO.
SURVEYED		BY
PLOTTED		
TEMPLATE		
AREAS		
AREAS CHECKED		DATE

HRG PROJECT NO.: 88000046
HRG PROJ. CONTACT: A. SIMMONS
FILE NAME: D366825-sht-xs-01_rte47.dgn
PLOT DRIVER: IL_pdf_bw.pltcfg
PEN TABLE: plotlabel.tbl

FILE NAME = D366825-sht-xs-01_rte47.dgn	USER NAME = rbest	DESIGNED -	REVISED -
		DRAWN -	REVISED -
	PLOT SCALE =	CHECKED -	REVISED -
$MODELNAME$	PLOT DATE = 9/24/2015	DATE -	REVISED -

STATE OF ILLINOIS
DEPARTMENT OF TRANSPORTATION

PROPOSED CROSS SECTIONS

SCALE: | SHEET OF SHEETS | STA. 6832+50.00 TO STA. 6832+97.00

F.A. RTE.	SECTION	COUNTY	TOTAL SHEETS	SHEET NO.
326	(109, 110) R	KENDALL	257	183
		CONTRACT NO.		
		ILLINOIS FED. AID PROJECT		

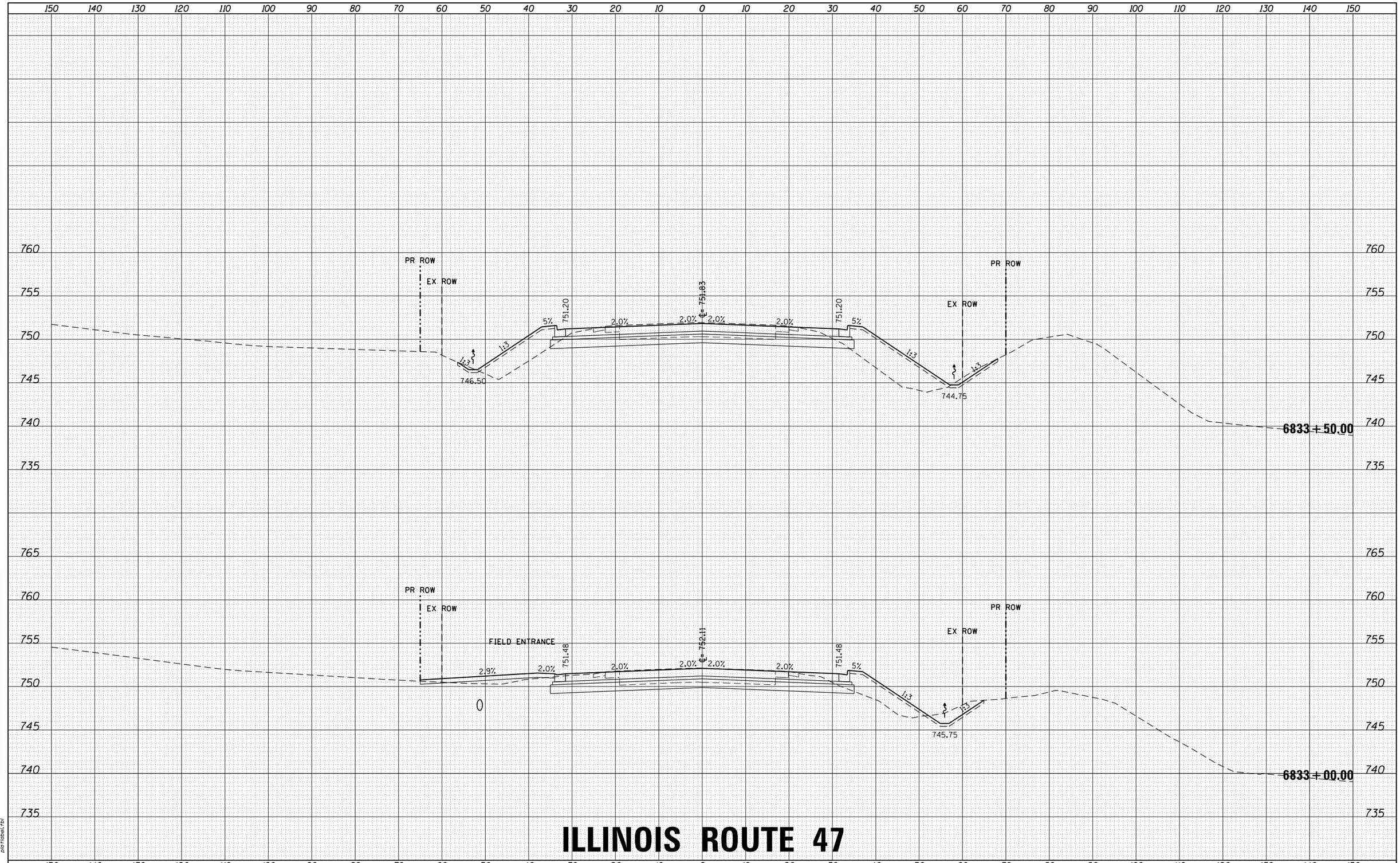

ILLINOIS ROUTE 47

FILE NAME = D366825-sht-xs-01_rte47.dgn	USER NAME = rbest	DESIGNED -	REVISED -
		DRAWN -	REVISED -
	PLOT SCALE =	CHECKED -	REVISED -
$MODELNAME$	PLOT DATE = 9/24/2015	DATE -	REVISED -

STATE OF ILLINOIS
DEPARTMENT OF TRANSPORTATION

PROPOSED CROSS SECTIONS

SCALE: | SHEET OF SHEETS | STA. 6833+00.00 TO STA. 6833+50.00

F.A. RTE.	SECTION	COUNTY	TOTAL SHEETS	SHEET NO.
326	(109, 110) R	KENDALL	257	184
		CONTRACT NO.		
		ILLINOIS FED. AID PROJECT		

FINAL SURVEY — NOTE BOOK — NO. — SURVEYED — PLOTTED — TEMPLATE — AREAS — AREAS CHECKED — BY — DATE

ORIGINAL SURVEY — NOTE BOOK — NO. — SURVEYED — PLOTTED — TEMPLATE — AREAS — AREAS CHECKED — BY — DATE

HRG PROJECT NO.: 88000046
HRG PROJ. CONTACT: A. SIMMONS
FILE NAME: D366825-sht-xs-01_rte47.dgn
PLOT DRIVER: IL_pdf_bw.pltcfg
PEN TABLE: plotlabel.tbl

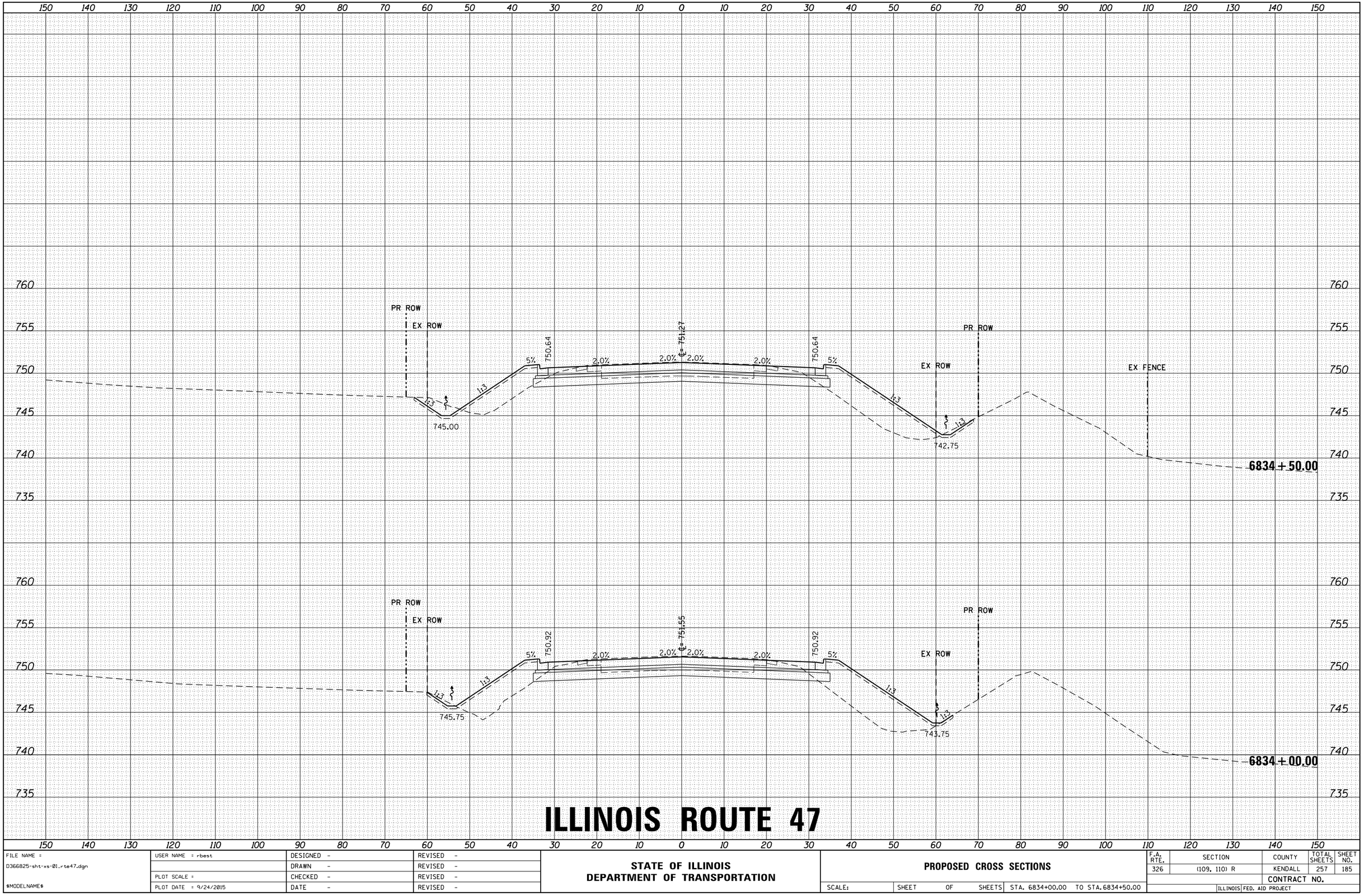

ILLINOIS ROUTE 47

FILE NAME = D366825-sht-xs-01_rte47.dgn	USER NAME = rbest	DESIGNED -	REVISED -
		DRAWN -	REVISED -
	PLOT SCALE =	CHECKED -	REVISED -
$MODELNAME$	PLOT DATE = 9/24/2015	DATE -	REVISED -

STATE OF ILLINOIS
DEPARTMENT OF TRANSPORTATION

PROPOSED CROSS SECTIONS

SCALE: | SHEET OF SHEETS | STA. 6834+00.00 TO STA. 6834+50.00

F.A. RTE.	SECTION	COUNTY	TOTAL SHEETS	SHEET NO.
326	(109, 110) R	KENDALL	257	185
		CONTRACT NO.		
	ILLINOIS FED. AID PROJECT			

FINAL SURVEY — NOTE BOOK — NO. — SURVEYED — PLOTTED — TEMPLATE — AREAS — AREAS CHECKED — BY — DATE

ORIGINAL SURVEY — NOTE BOOK — NO. — SURVEYED — PLOTTED — TEMPLATE — AREAS — AREAS CHECKED — BY — DATE

HRG PROJECT NO.: 88000046
HRG PROJ. CONTACT: A. SIMMONS
FILE NAME: D366825-sht-xs-01_rte47.dgn
PLOT DRIVER: IL_pdf_bw.pltcfg
PEN TABLE: plotdata.tbl

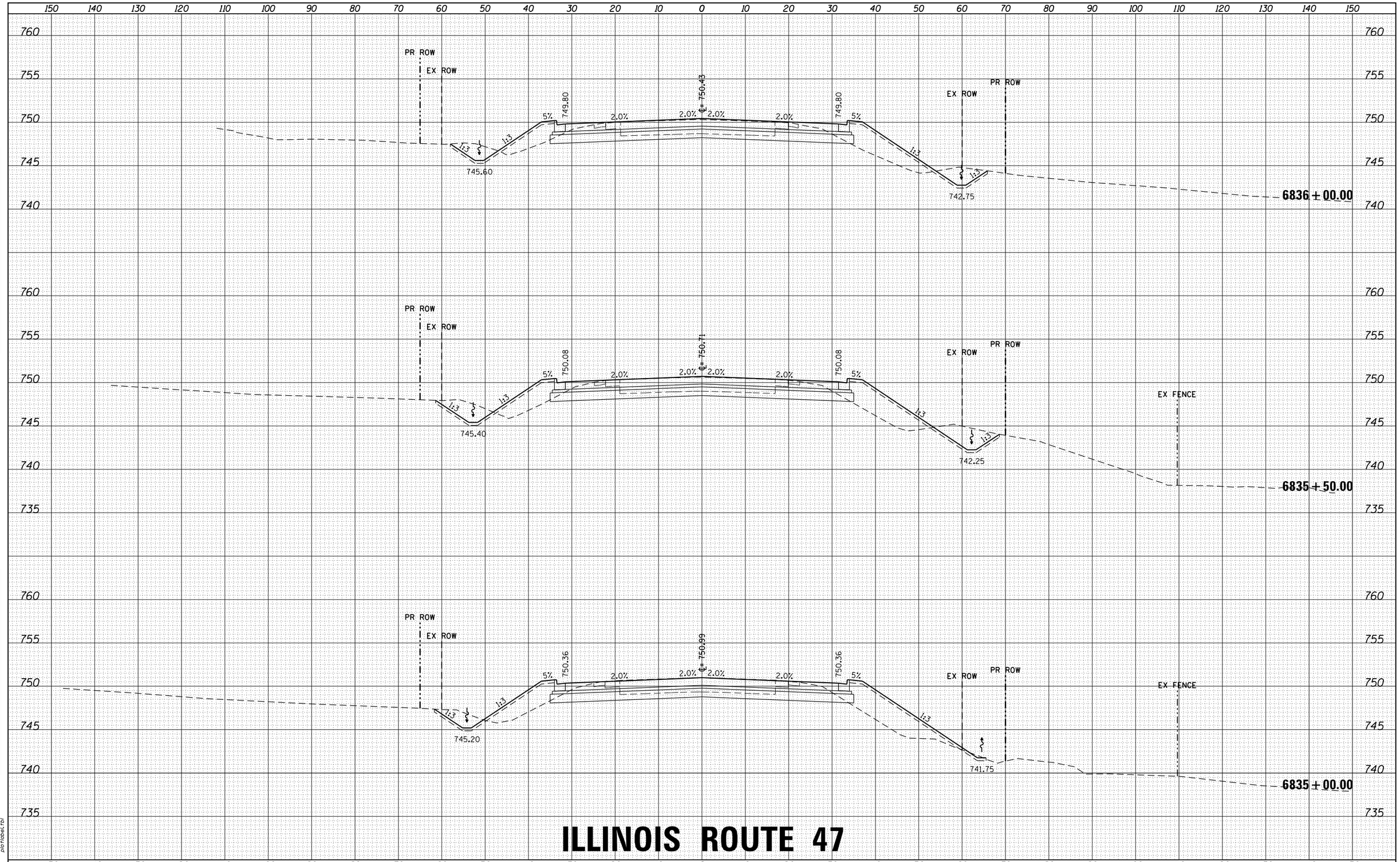

ILLINOIS ROUTE 47

FILE NAME = D366825-sht-xs-01_rte47.dgn	USER NAME = rbest	DESIGNED -	REVISED -
		DRAWN -	REVISED -
	PLOT SCALE =	CHECKED -	REVISED -
$MODELNAME$	PLOT DATE = 9/24/2015	DATE -	REVISED -

STATE OF ILLINOIS
DEPARTMENT OF TRANSPORTATION

PROPOSED CROSS SECTIONS

SCALE: | SHEET OF SHEETS | STA. 6835+00.00 TO STA. 6836+00.00

F.A. RTE.	SECTION	COUNTY	TOTAL SHEETS	SHEET NO.
326	(109, 110) R	KENDALL	257	186
		CONTRACT NO.		
		ILLINOIS FED. AID PROJECT		

FINAL SURVEY — NOTE BOOK — NO. — BY — DATE
SURVEYED — PLOTTED — TEMPLATE — AREAS — AREAS CHECKED

ORIGINAL SURVEY — NOTE BOOK — NO. — BY — DATE
SURVEYED — PLOTTED — TEMPLATE — AREAS — AREAS CHECKED

HRG PROJECT NO.: 88000046
HRG PROJ. CONTACT: A. SIMMONS
FILE NAME: D366825-sht-xs-01_rte47.dgn
PLOT DRIVER: IL_pdf_bw.prtcfg
PEN TABLE: platlabel.tbl

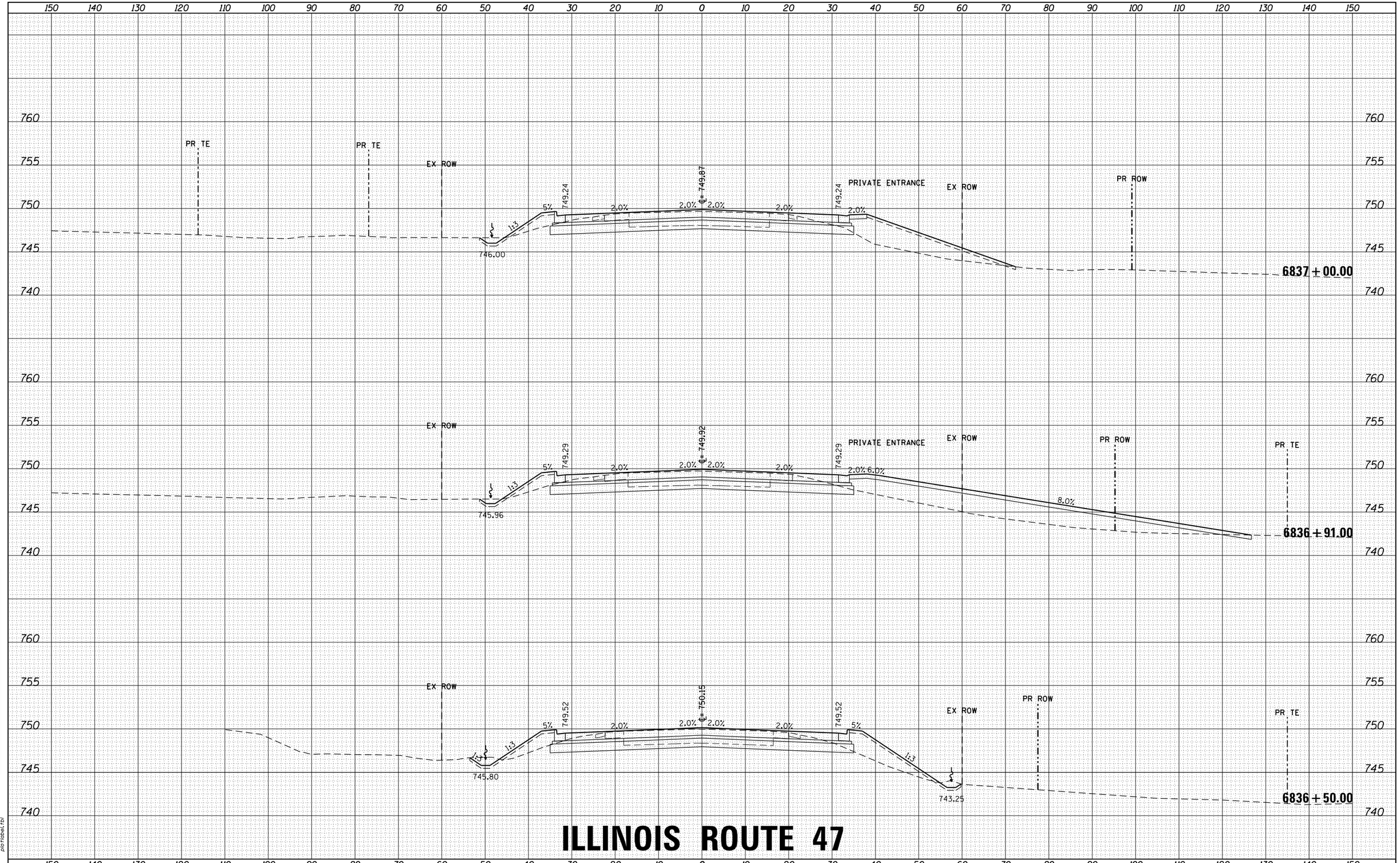

ILLINOIS ROUTE 47

| | | |

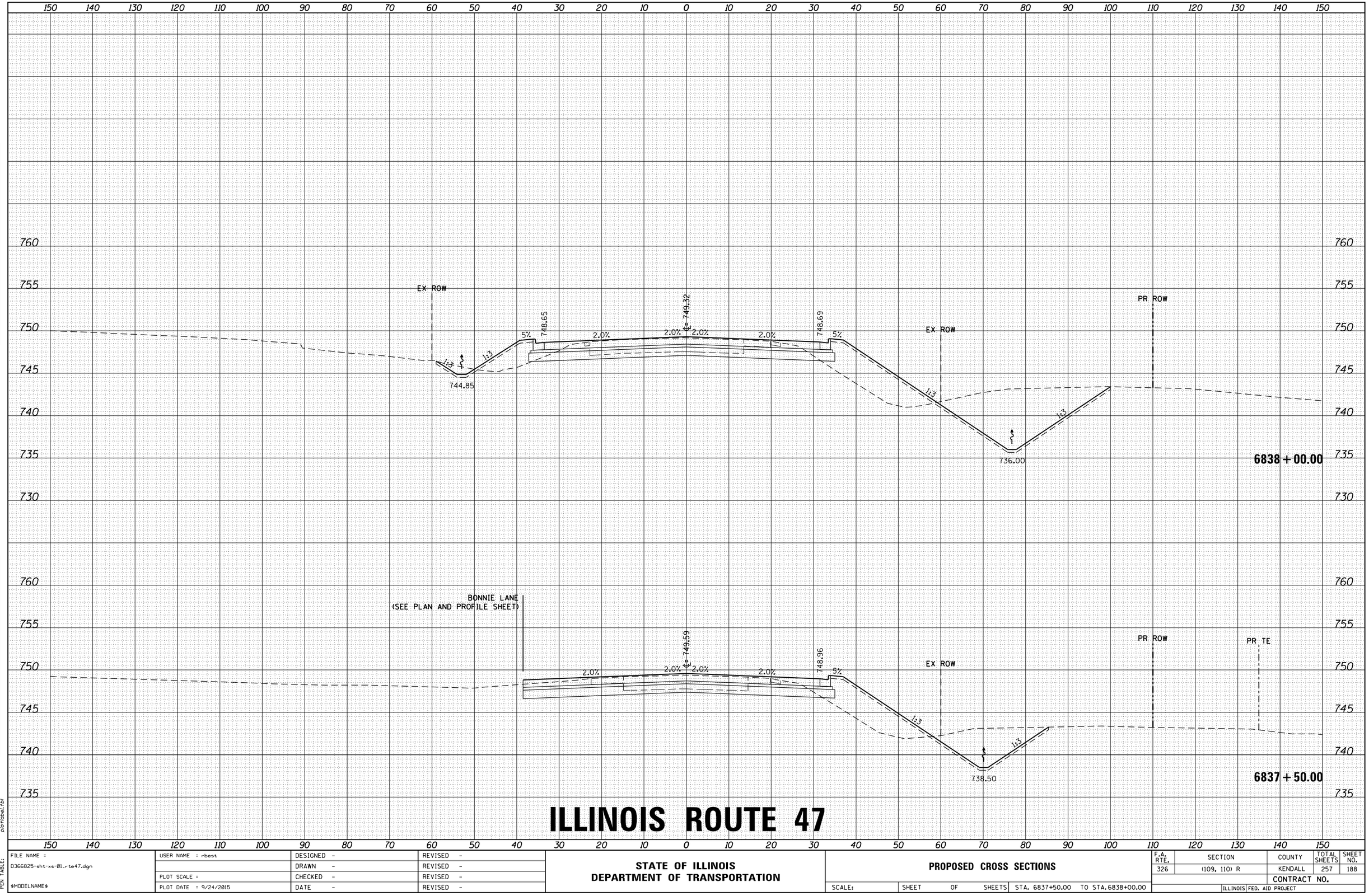

ILLINOIS ROUTE 47

FILE NAME = D366825-sht-xs-01_rte47.dgn	USER NAME = rbest	DESIGNED -	REVISED -
		DRAWN -	REVISED -
	PLOT SCALE =	CHECKED -	REVISED -
$MODELNAME$	PLOT DATE = 9/24/2015	DATE -	REVISED -

STATE OF ILLINOIS
DEPARTMENT OF TRANSPORTATION

PROPOSED CROSS SECTIONS

SCALE: | SHEET OF SHEETS | STA. 6837+50.00 TO STA. 6838+00.00

F.A. RTE.	SECTION	COUNTY	TOTAL SHEETS	SHEET NO.
326	(109, 110) R	KENDALL	257	188
		CONTRACT NO.		
	ILLINOIS	FED. AID PROJECT		

FINAL SURVEY — NOTE BOOK — NO. — SURVEYED — PLOTTED — TEMPLATE — AREAS — AREAS CHECKED — BY — DATE

ORIGINAL SURVEY — NOTE BOOK — NO. — SURVEYED — PLOTTED — TEMPLATE — AREAS — AREAS CHECKED — BY — DATE

HRG PROJECT NO.: 88000046
HRG PROJ. CONTACT: A. SIMMONS
FILE NAME: D366825-sht-xs-01_rte47.dgn
PLOT DRIVER: IL_pdf_bw.ptcfg
PEN TABLE: plotlabel.tbl

FINAL SURVEY	NOTE BOOK	NO.
SURVEYED		
PLOTTED		
TEMPLATE		
AREAS		
AREAS CHECKED		

BY	DATE

ORIGINAL SURVEY	NOTE BOOK	NO.
SURVEYED		
PLOTTED		
TEMPLATE		
AREAS		
AREAS CHECKED		

BY	DATE

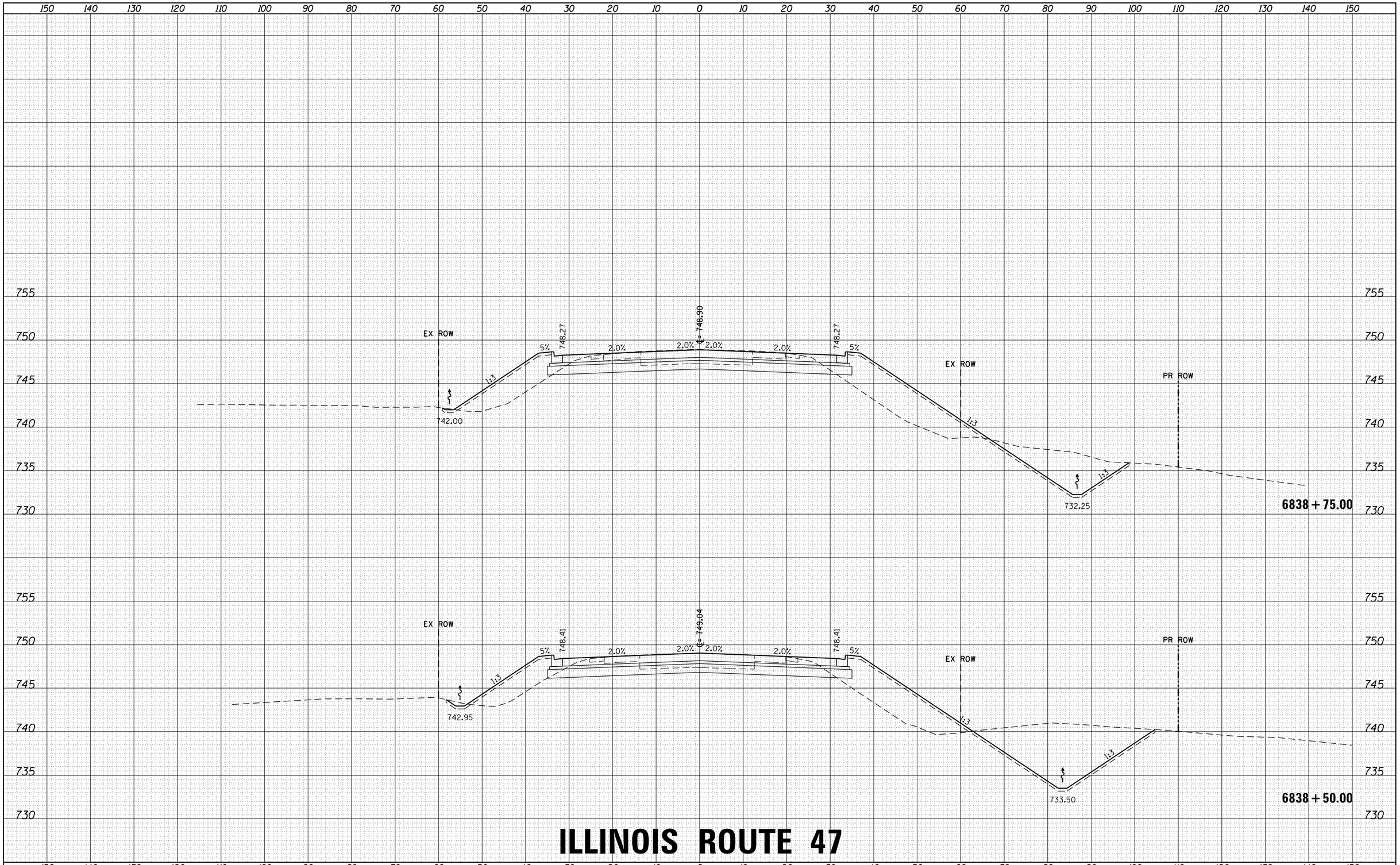

ILLINOIS ROUTE 47

HRG PROJECT NO.: 88000046
HRG PROJ. CONTACT: A. SIMMONS
FILE NAME: D366825-sht-xs-01_rte47.dgn
PLOT DRIVER: IL_pdf_bw.pltcfg
PEN TABLE: plotlabel.tbl

FILE NAME =	USER NAME = rbest	DESIGNED -	REVISED -
D366825-sht-xs-01_rte47.dgn		DRAWN -	REVISED -
	PLOT SCALE =	CHECKED -	REVISED -
$MODELNAME$	PLOT DATE = 9/24/2015	DATE -	REVISED -

STATE OF ILLINOIS
DEPARTMENT OF TRANSPORTATION

PROPOSED CROSS SECTIONS

SCALE: | SHEET OF SHEETS | STA. 6838+50.00 TO STA. 6838+75.00

F.A. RTE.	SECTION	COUNTY	TOTAL SHEETS	SHEET NO.
326	(109, 110) R	KENDALL	257	189
		CONTRACT NO.		
	ILLINOIS FED. AID PROJECT			

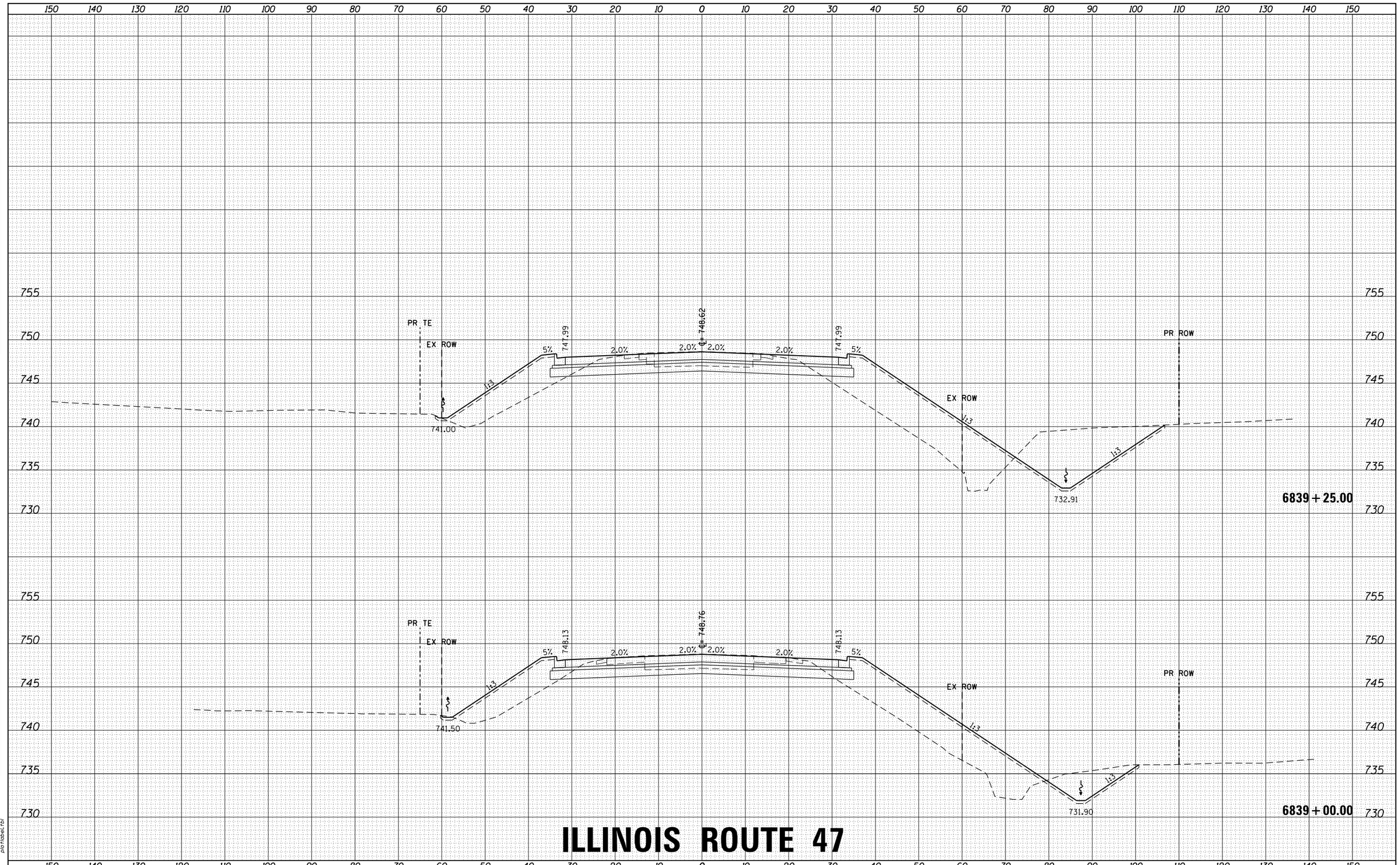

ILLINOIS ROUTE 47

FILE NAME =	USER NAME = rbest	DESIGNED -	REVISED -
D366825-sht-xs-01_rte47.dgn		DRAWN -	REVISED -
	PLOT SCALE =	CHECKED -	REVISED -
$MODELNAME$	PLOT DATE = 9/24/2015	DATE -	REVISED -

STATE OF ILLINOIS
DEPARTMENT OF TRANSPORTATION

PROPOSED CROSS SECTIONS

SCALE: | SHEET OF SHEETS | STA. 6839+00.00 TO STA.6839+25.00

F.A. RTE.	SECTION	COUNTY	TOTAL SHEETS	SHEET NO.
326	(109, 110) R	KENDALL	257	190
		CONTRACT NO.		
	ILLINOIS	FED. AID PROJECT		

FINAL SURVEY — NOTE BOOK — NO. — BY — DATE
SURVEYED — PLOTTED — TEMPLATE — AREAS — AREAS CHECKED

ORIGINAL SURVEY — NOTE BOOK — NO. — BY — DATE
SURVEYED — PLOTTED — TEMPLATE — AREAS — AREAS CHECKED

HRG PROJECT NO.: 8800046
HRG PROJ.CONTACT: A. SIMMONS
FILE NAME: D366825-sht-xs-01_rte47.dgn
PLOT DRIVER: IL_pdf_bw.pltcfg
PEN TABLE: plotlabel.tbl

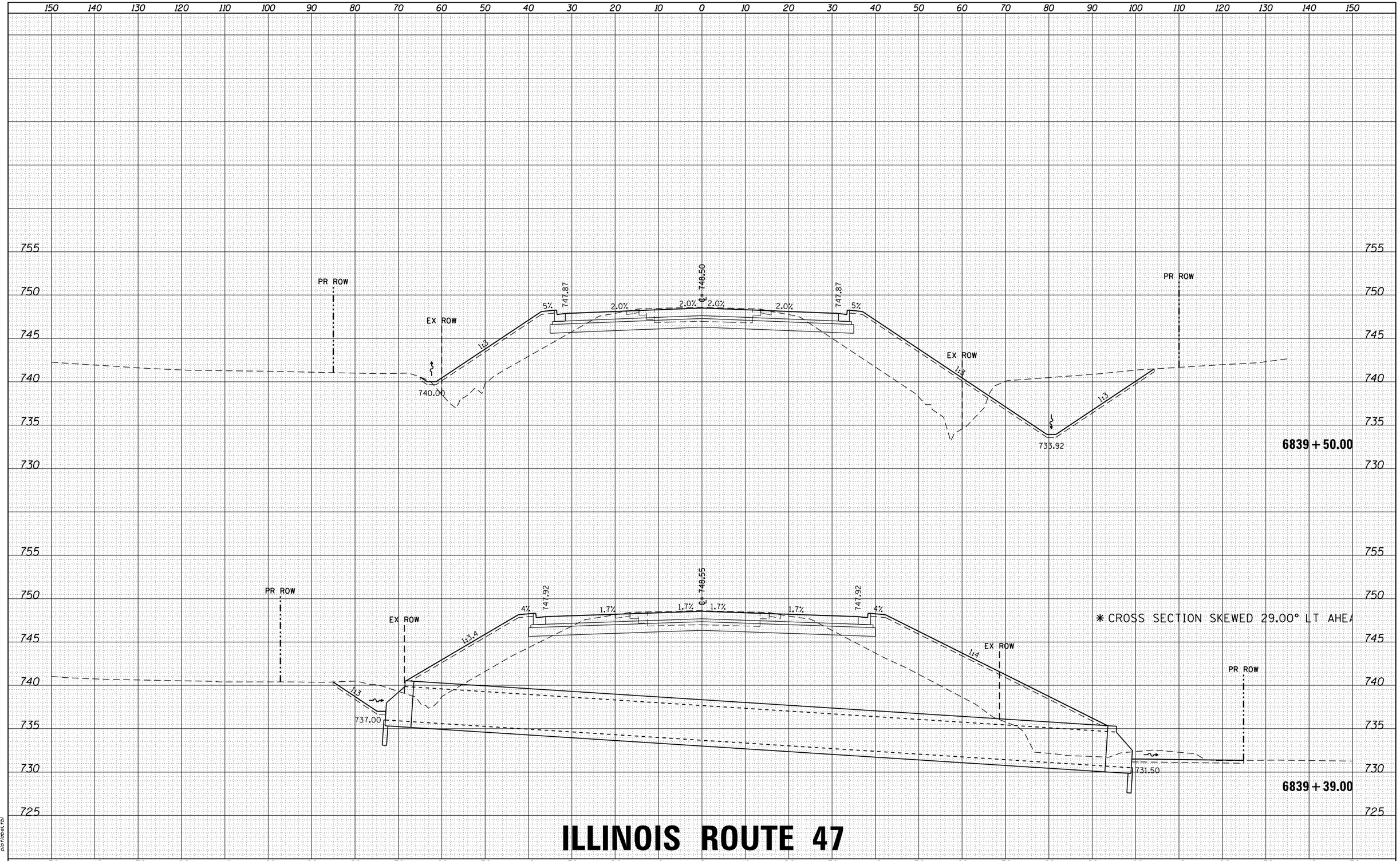

ILLINOIS ROUTE 47

FILE NAME = D366825-sht-xs-01_rte47.dgn	USER NAME = rbest	DESIGNED -	REVISED -
		DRAWN -	REVISED -
	PLOT SCALE =	CHECKED -	REVISED -
$MODELNAME$	PLOT DATE = 9/24/2015	DATE -	REVISED -

STATE OF ILLINOIS
DEPARTMENT OF TRANSPORTATION

PROPOSED CROSS SECTIONS

SCALE: | SHEET OF SHEETS | STA. 6839+39.00 TO STA. 6839+50.00

F.A. RTE.	SECTION	COUNTY	TOTAL SHEETS	SHEET NO.
326	(109, 110) R	KENDALL	257	191
		CONTRACT NO.		
		ILLINOIS FED. AID PROJECT		

FINAL SURVEY — NOTE BOOK — NO. — SURVEYED — PLOTTED — TEMPLATE — AREAS — AREAS CHECKED — BY — DATE

ORIGINAL SURVEY — NOTE BOOK — NO. — SURVEYED — PLOTTED — TEMPLATE — AREAS — AREAS CHECKED — BY — DATE

HRG PROJECT NO.: 88000046
HRG PROJ. CONTACT: A. SIMMONS
FILE NAME: D366825-sht-xs-01_rte47.dgn
PLOT DRIVER: IL_pdf_bw.pltcfg
PEN TABLE: plotdata.tbl

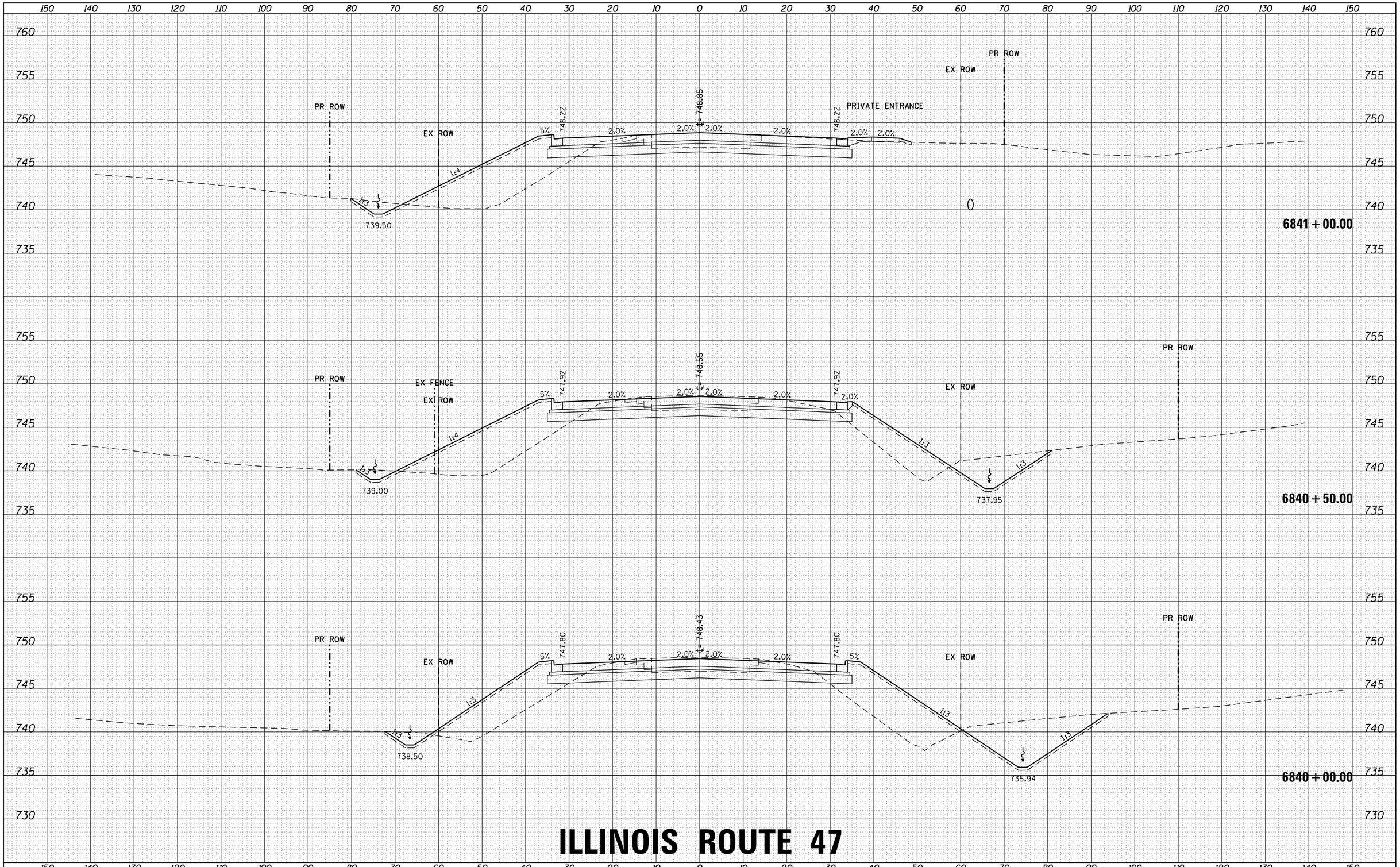

ILLINOIS ROUTE 47

| | | |

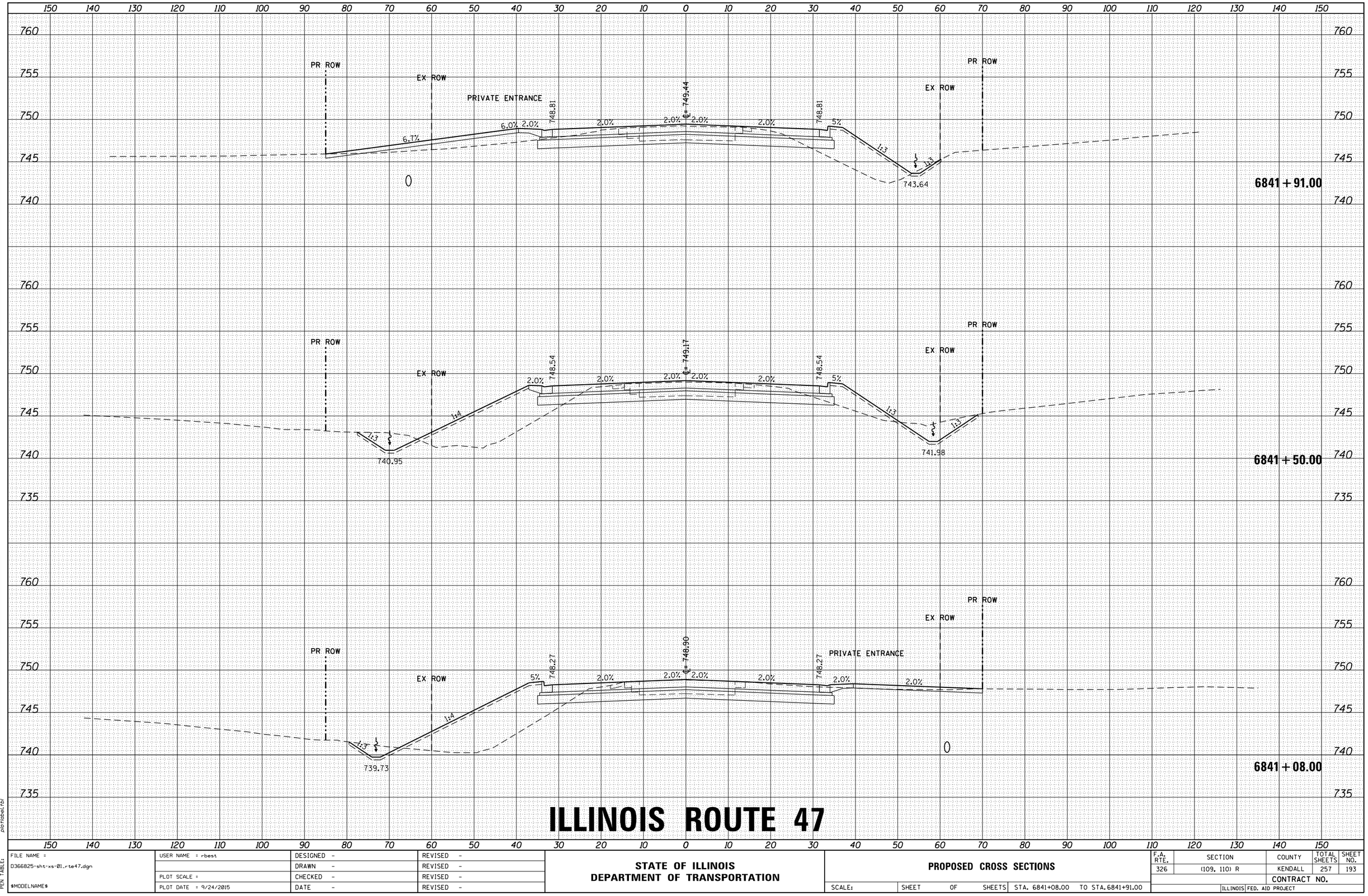

ILLINOIS ROUTE 47

FINAL SURVEY	NOTE BOOK	NO.
SURVEYED		
PLOTTED		
TEMPLATE		
AREAS		
AREAS CHECKED		

ORIGINAL SURVEY	NOTE BOOK	NO.
SURVEYED		
PLOTTED		
TEMPLATE		
AREAS		
AREAS CHECKED		

BY	DATE

HRG PROJECT NO.: 88000046
HRG PROJ. CONTACT: A. SIMMONS
FILE NAME: D366825-sht-xs-01_rte47.dgn
PLOT DRIVER: IL_pdf_bw.plotcfg
PEN TABLE: plotlabel.tbl

FILE NAME = D366825-sht-xs-01_rte47.dgn	USER NAME = rbest	DESIGNED -	REVISED -
		DRAWN -	REVISED -
	PLOT SCALE =	CHECKED -	REVISED -
$MODELNAME$	PLOT DATE = 9/24/2015	DATE -	REVISED -

STATE OF ILLINOIS
DEPARTMENT OF TRANSPORTATION

PROPOSED CROSS SECTIONS

SCALE: | SHEET OF SHEETS | STA. 6841+08.00 TO STA. 6841+91.00

F.A. RTE.	SECTION	COUNTY	TOTAL SHEETS	SHEET NO.
326	(109, 110) R	KENDALL	257	193
		CONTRACT NO.		
	ILLINOIS	FED. AID PROJECT		

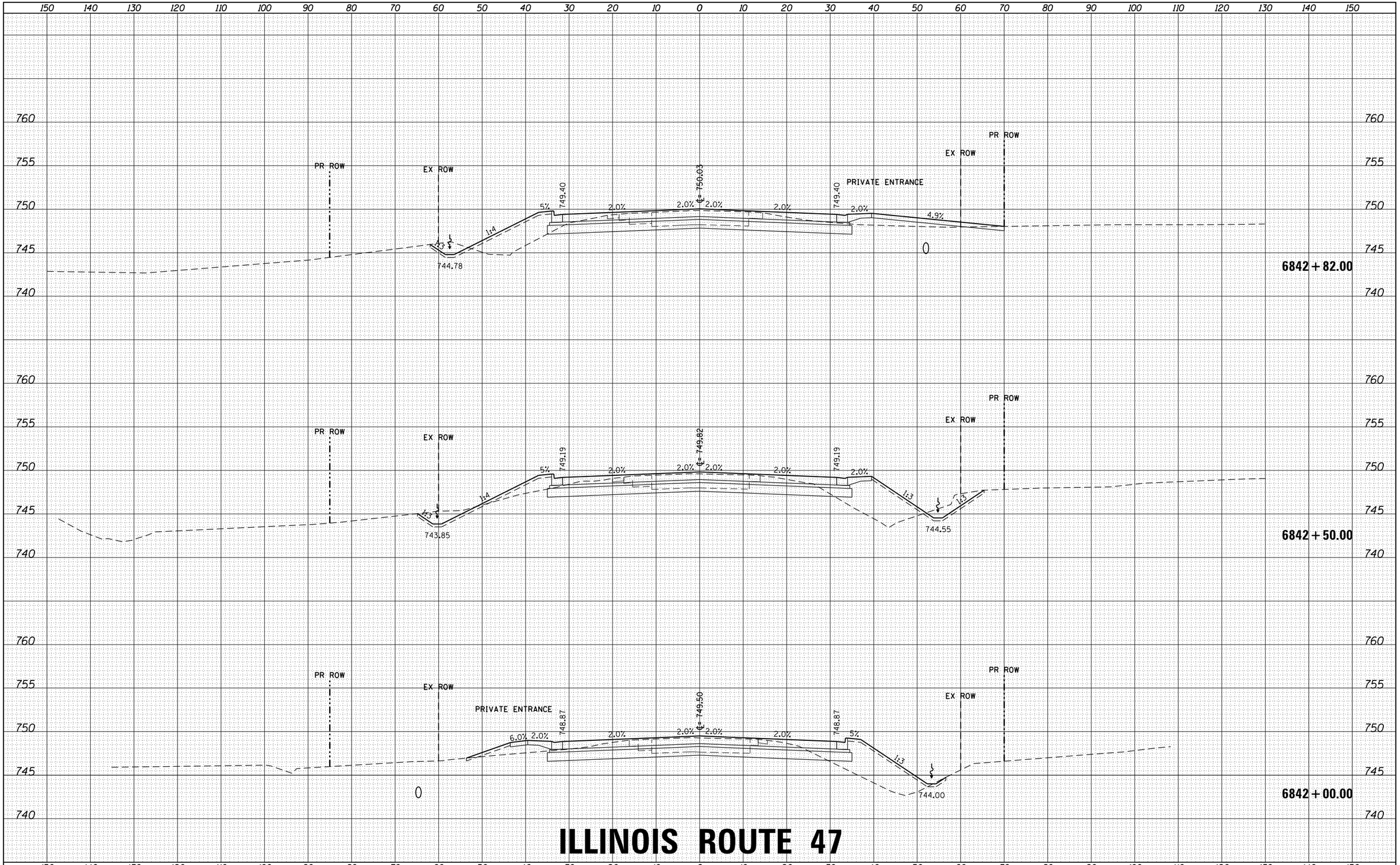

ILLINOIS ROUTE 47

FILE NAME = D366825-sht-xs-01_rte47.dgn	USER NAME = rbest	DESIGNED -	REVISED -
		DRAWN -	REVISED -
	PLOT SCALE =	CHECKED -	REVISED -
$MODELNAME$	PLOT DATE = 9/24/2015	DATE -	REVISED -

STATE OF ILLINOIS
DEPARTMENT OF TRANSPORTATION

PROPOSED CROSS SECTIONS

SCALE: | SHEET OF SHEETS | STA. 6842+00.00 TO STA. 6842+82.00

F.A. RTE.	SECTION	COUNTY	TOTAL SHEETS	SHEET NO.
326	(109, 110) R	KENDALL	257	194
		CONTRACT NO.		
		ILLINOIS	FED. AID PROJECT	

FINAL SURVEY — NOTE BOOK — NO. — BY — DATE
SURVEYED — PLOTTED — TEMPLATE — AREAS — AREAS CHECKED

ORIGINAL SURVEY — NOTE BOOK — NO. — BY — DATE
SURVEYED — PLOTTED — TEMPLATE — AREAS — AREAS CHECKED

HRG PROJECT NO.: 88000046
HRG PROJ.CONTACT: A. SIMMONS
FILE NAME: D366825-sht-xs-01_rte47.dgn
PLOT DRIVER: IL_pdf_bw.prc fg
PEN TABLE: plotlabel.tbl

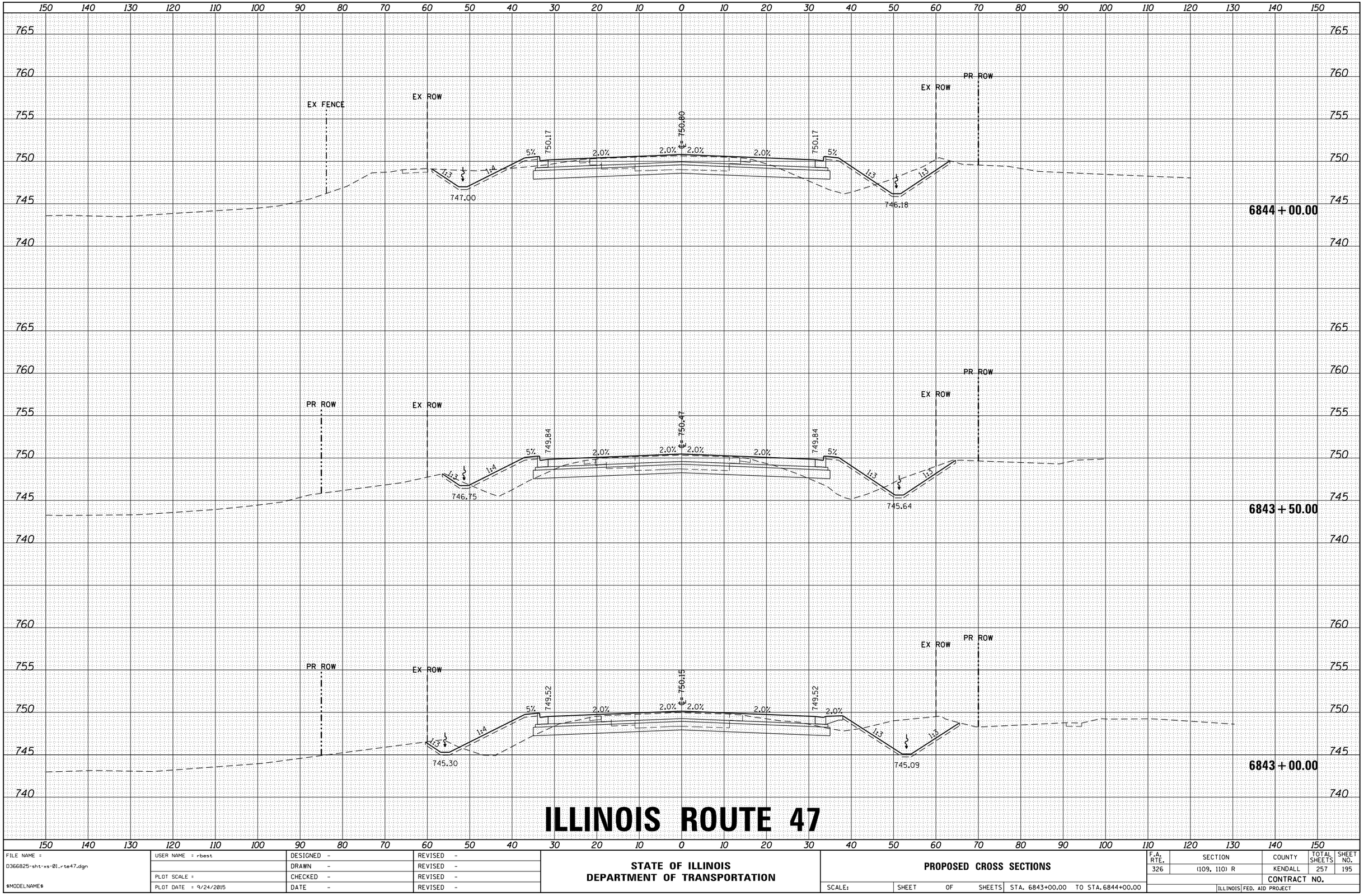

ILLINOIS ROUTE 47

FILE NAME = D366825-sht-xs-01_rte47.dgn	USER NAME = rbest	DESIGNED -	REVISED -
		DRAWN -	REVISED -
	PLOT SCALE =	CHECKED -	REVISED -
$MODELNAME$	PLOT DATE = 9/24/2015	DATE -	REVISED -

STATE OF ILLINOIS
DEPARTMENT OF TRANSPORTATION

PROPOSED CROSS SECTIONS

SCALE: | SHEET OF SHEETS | STA. 6843+00.00 TO STA.6844+00.00

F.A. RTE.	SECTION	COUNTY	TOTAL SHEETS	SHEET NO.
326	(109, 110) R	KENDALL	257	195

CONTRACT NO.

ILLINOIS FED. AID PROJECT

FINAL SURVEY / ORIGINAL SURVEY — NOTE BOOK — NO. — BY — DATE
SURVEYED — PLOTTED — TEMPLATE — AREAS — AREAS CHECKED

HRG PROJECT NO.: 88100046
HRG PROJ.CONTACT: A. SIMMONS
FILE NAME: D366825-sht-xs-01_rte47.dgn
PLOT DRIVER: IL_pdf_bw.plrcfg
PEN TABLE: plotlabel.tbl

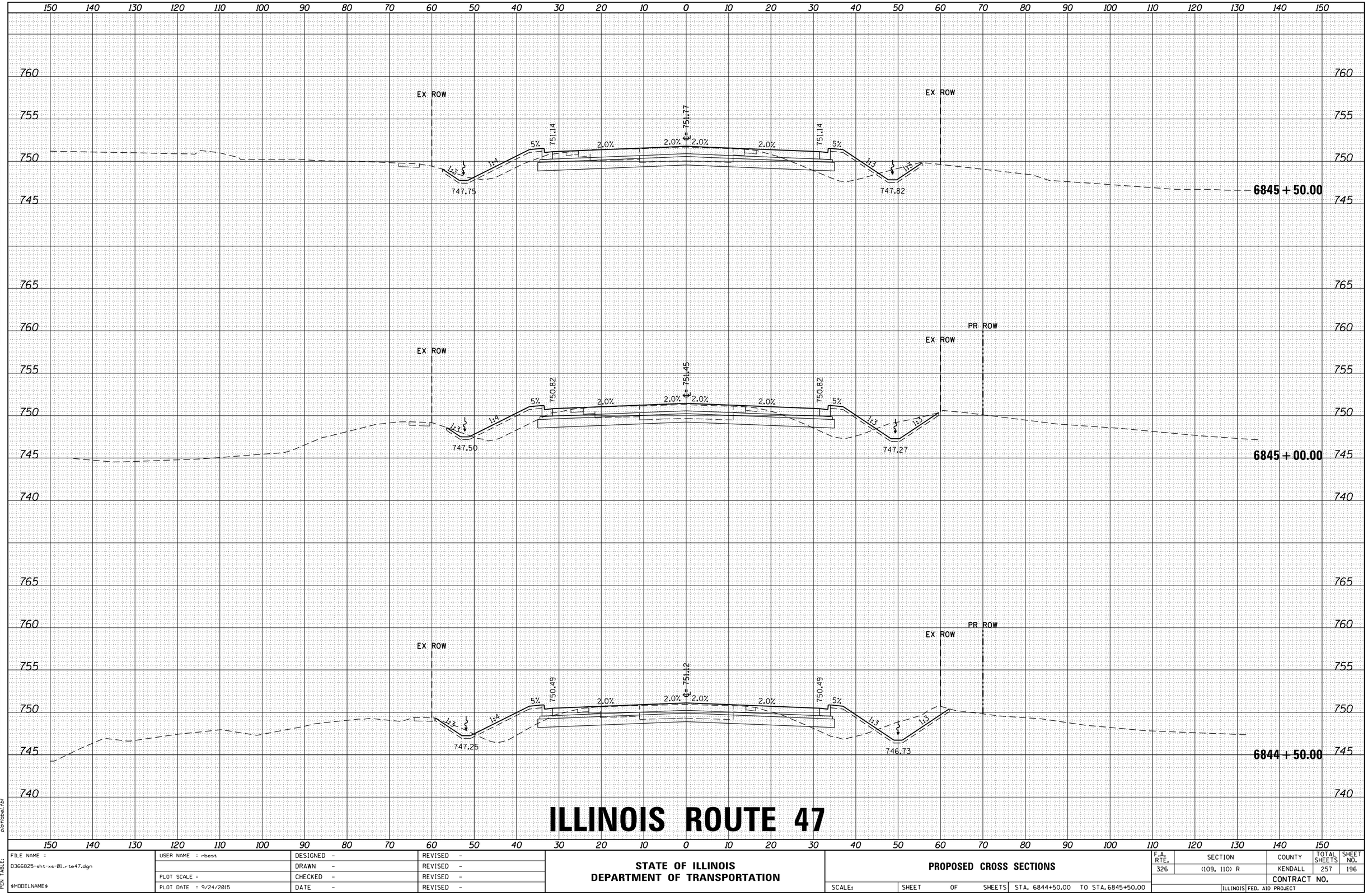

ILLINOIS ROUTE 47

FINAL SURVEY	BY	DATE
NOTE BOOK		
NO.		

SURVEYED
PLOTTED
TEMPLATE
AREAS
AREAS CHECKED

ORIGINAL SURVEY	BY	DATE
NOTE BOOK		
NO.		

SURVEYED
PLOTTED
TEMPLATE
AREAS
AREAS CHECKED

HRG PROJECT NO.: 88000046
HRG PROJ. CONTACT: A. SIMMONS
FILE NAME: D366825-sht-xs-01_rte47.dgn
PLOT DRIVER: IL_pdf_bw.plotcfg
PEN TABLE: plotlabel.tbl

FILE NAME = D366825-sht-xs-01_rte47.dgn	USER NAME = rbest	DESIGNED -	REVISED -
		DRAWN -	REVISED -
$MODELNAME$	PLOT SCALE =	CHECKED -	REVISED -
	PLOT DATE = 9/24/2015	DATE -	REVISED -

STATE OF ILLINOIS
DEPARTMENT OF TRANSPORTATION

PROPOSED CROSS SECTIONS

SCALE: | SHEET OF SHEETS | STA. 6844+50.00 TO STA. 6845+50.00

F.A. RTE.	SECTION	COUNTY	TOTAL SHEETS	SHEET NO.
326	(109, 110) R	KENDALL	257	196
		CONTRACT NO.		
	ILLINOIS FED. AID PROJECT			

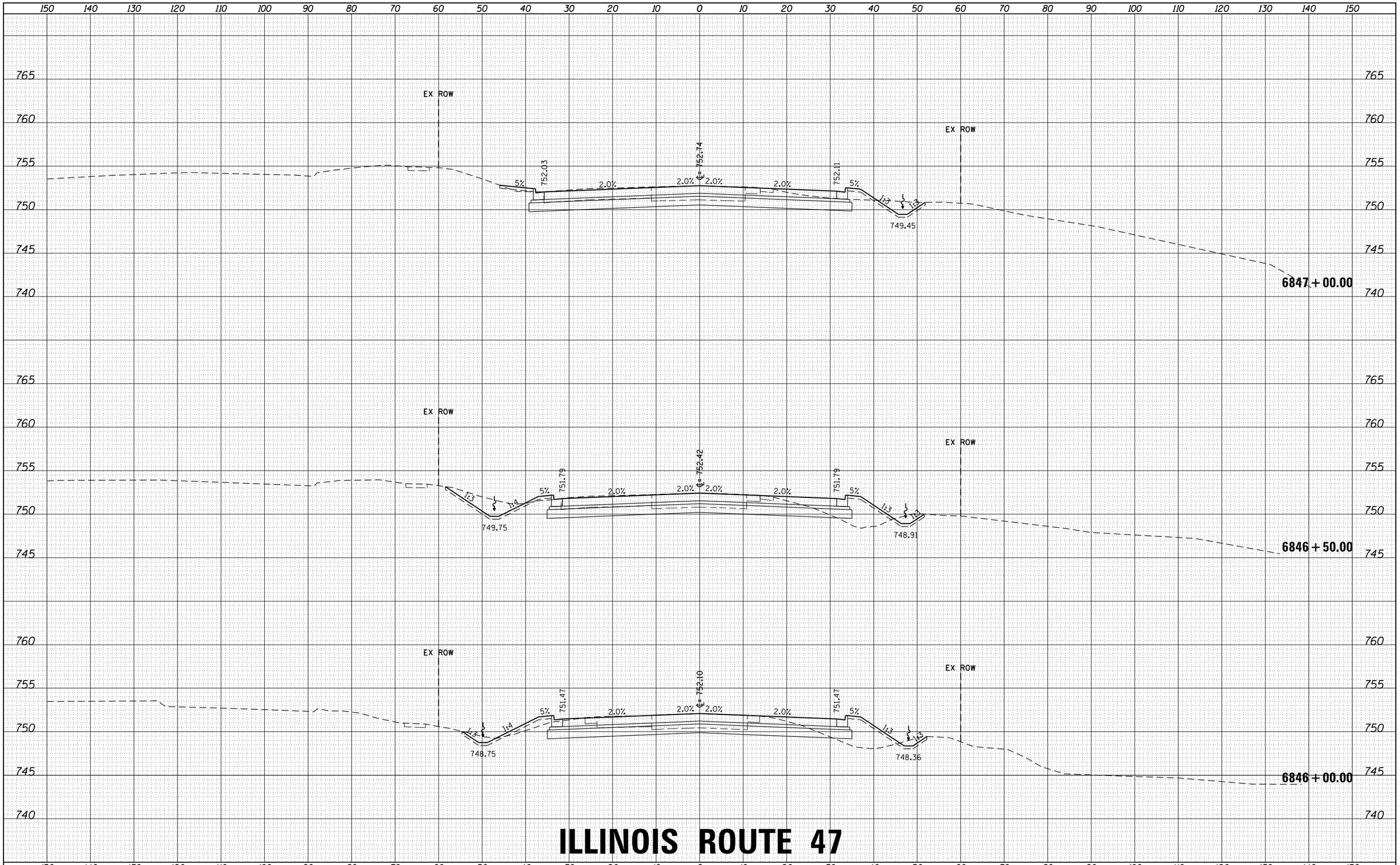

ILLINOIS ROUTE 47

FILE NAME = D366825-sht-xs-01_rte47.dgn	USER NAME = rbest	DESIGNED -	REVISED -
		DRAWN -	REVISED -
	PLOT SCALE =	CHECKED -	REVISED -
$MODELNAME$	PLOT DATE = 9/24/2015	DATE -	REVISED -

STATE OF ILLINOIS
DEPARTMENT OF TRANSPORTATION

PROPOSED CROSS SECTIONS

SCALE: | SHEET OF SHEETS | STA. 6846+00.00 TO STA. 6847+00.00

F.A. RTE.	SECTION	COUNTY	TOTAL SHEETS	SHEET NO.
326	(109, 110) R	KENDALL	257	197
		CONTRACT NO.		
		ILLINOIS FED. AID PROJECT		

FINAL SURVEY — NOTE BOOK — NO. — BY — DATE
SURVEYED
PLOTTED
TEMPLATE
AREAS
AREAS CHECKED

ORIGINAL SURVEY — NOTE BOOK — NO. — BY — DATE
SURVEYED
PLOTTED
TEMPLATE
AREAS
AREAS CHECKED

HRG PROJECT NO.: 88000046
HRG PROJ. CONTACT: A. SIMMONS
FILE NAME: D366825-sht-xs-01_rte47.dgn
PLOT DRIVER: IL_pdf_bw.pltcfg
PEN TABLE: plotlabel.tbl

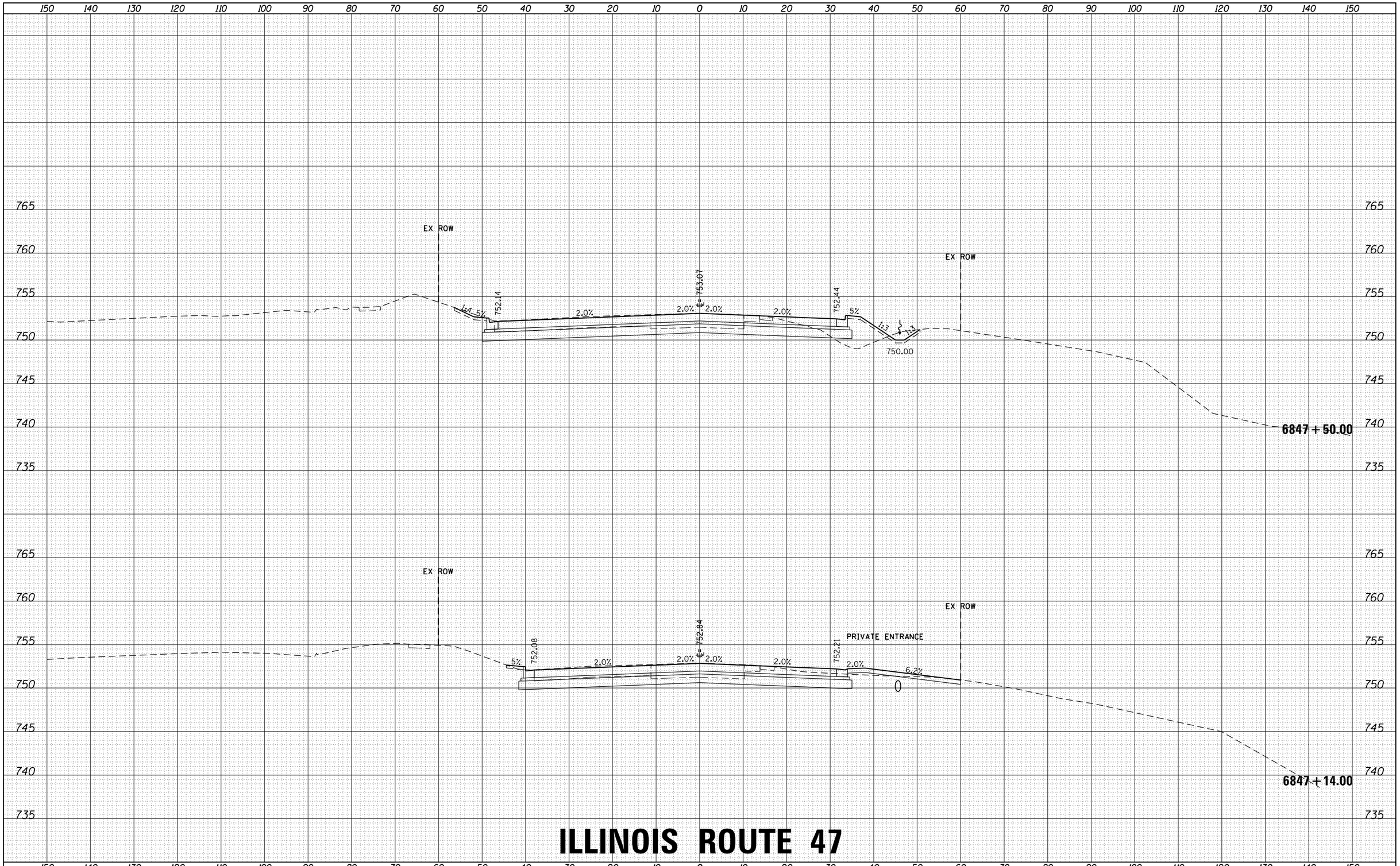

ILLINOIS ROUTE 47

FILE NAME = D366825-sht-xs-01_rte47.dgn	USER NAME = rbest	DESIGNED -	REVISED -
		DRAWN -	REVISED -
	PLOT SCALE =	CHECKED -	REVISED -
$MODELNAME$	PLOT DATE = 9/24/2015	DATE -	REVISED -

STATE OF ILLINOIS
DEPARTMENT OF TRANSPORTATION

PROPOSED CROSS SECTIONS

SCALE: | SHEET OF SHEETS | STA. 6847+14.00 | TO STA. 6847+50.00

F.A. RTE.	SECTION	COUNTY	TOTAL SHEETS	SHEET NO.
326	(109, 110) R	KENDALL	257	198
		CONTRACT NO.		
		ILLINOIS FED. AID PROJECT		

FINAL SURVEY — NOTE BOOK — NO. — BY — DATE
SURVEYED
PLOTTED
TEMPLATE
AREAS
AREAS CHECKED

ORIGINAL SURVEY — NOTE BOOK — NO. — BY — DATE
SURVEYED
PLOTTED
TEMPLATE
AREAS
AREAS CHECKED

HRG PROJECT NO.: 88000046
HRG PROJ. CONTACT: A. SIMMONS
FILE NAME: D366825-sht-xs-01_rte47.dgn
PLOT DRIVER: IL_pdf_bw.pltcfg
PEN TABLE: plotlabel.tbl

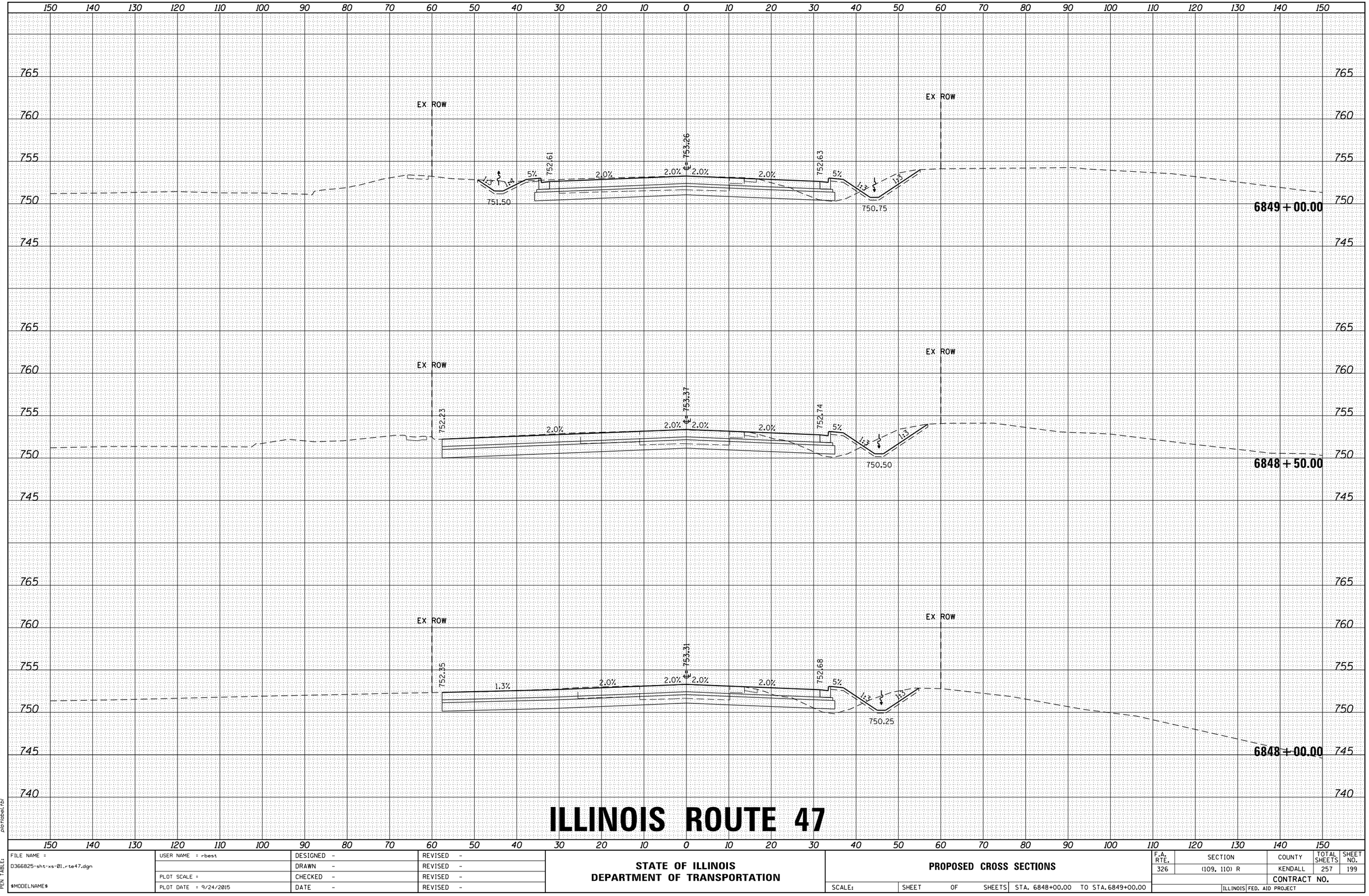

ILLINOIS ROUTE 47

FINAL SURVEY	BY	DATE
SURVEYED		
PLOTTED		
TEMPLATE		
NOTE BOOK		
AREAS		
NO.	AREAS CHECKED	

ORIGINAL SURVEY	BY	DATE
SURVEYED		
PLOTTED		
TEMPLATE		
NOTE BOOK		
AREAS		
NO.	AREAS CHECKED	

HRG PROJECT NO.: 88000046
HRG PROJ. CONTACT: A. SIMMONS
FILE NAME: D366825-sht-xs-01_rte47.dgn
PLOT DRIVER: IL_pdf_bw.pltcfg
PEN TABLE: plotlabel.tbl

FILE NAME = D366825-sht-xs-01_rte47.dgn	USER NAME = rbest	DESIGNED -	REVISED -
		DRAWN -	REVISED -
	PLOT SCALE =	CHECKED -	REVISED -
$MODELNAME$	PLOT DATE = 9/24/2015	DATE -	REVISED -

STATE OF ILLINOIS
DEPARTMENT OF TRANSPORTATION

PROPOSED CROSS SECTIONS

SCALE: | SHEET OF SHEETS | STA. 6848+00.00 TO STA. 6849+00.00

F.A. RTE.	SECTION	COUNTY	TOTAL SHEETS	SHEET NO.
326	(109, 110) R	KENDALL	257	199
		CONTRACT NO.		
	ILLINOIS	FED. AID PROJECT		

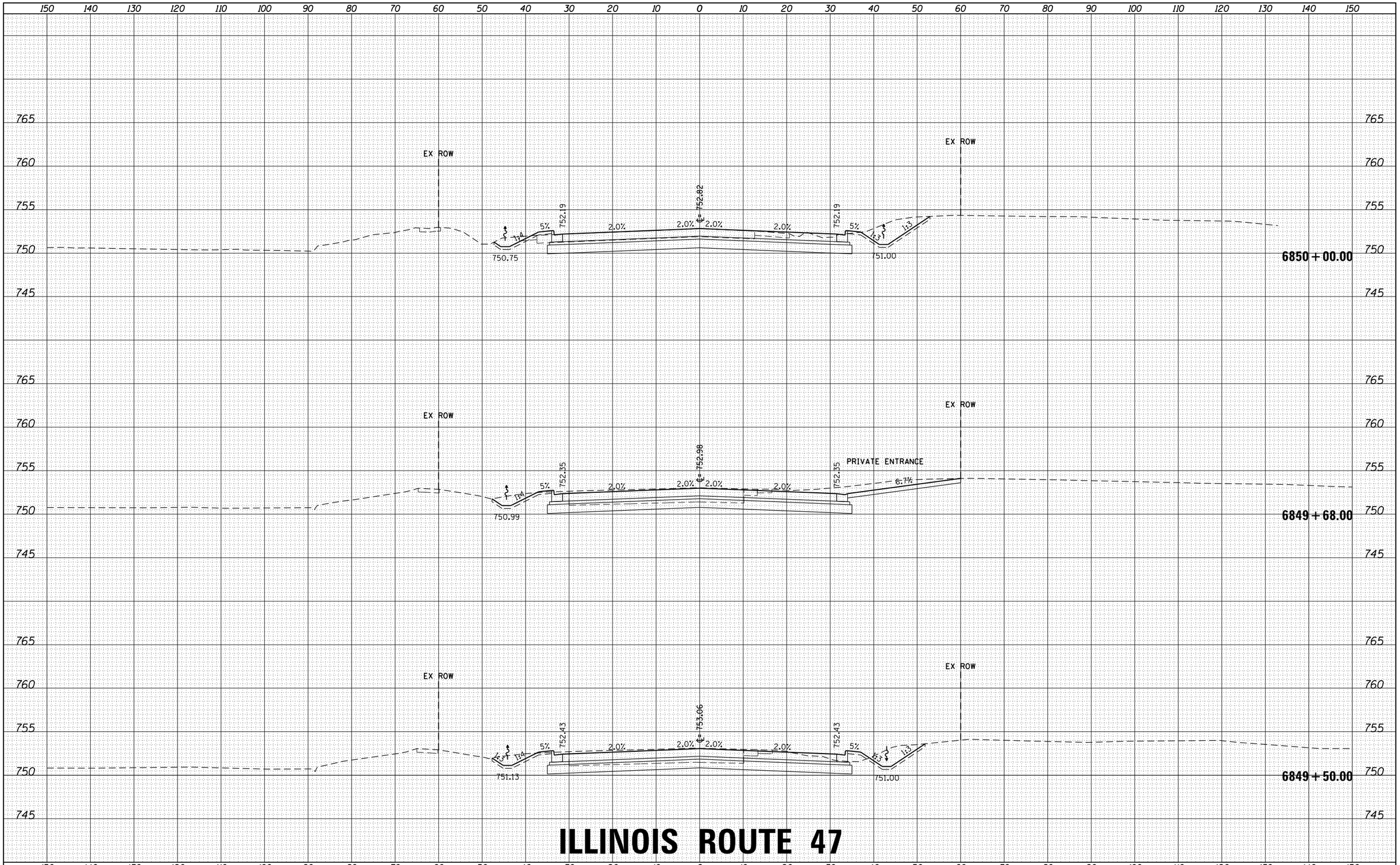

ILLINOIS ROUTE 47

FILE NAME =	USER NAME = rbest	DESIGNED -	REVISED -
D366825-sht-xs-01_rte47.dgn		DRAWN -	REVISED -
	PLOT SCALE =	CHECKED -	REVISED -
$MODELNAME$	PLOT DATE = 9/24/2015	DATE -	REVISED -

STATE OF ILLINOIS
DEPARTMENT OF TRANSPORTATION

PROPOSED CROSS SECTIONS

SCALE: | SHEET OF SHEETS | STA. 6849+50.00 TO STA. 6850+00.00

F.A. RTE.	SECTION	COUNTY	TOTAL SHEETS	SHEET NO.
326	(109, 110) R	KENDALL	257	200

CONTRACT NO.

ILLINOIS FED. AID PROJECT

FINAL SURVEY: NOTE BOOK NO. | SURVEYED | PLOTTED | TEMPLATE | AREAS | AREAS CHECKED | BY | DATE

ORIGINAL SURVEY: NOTE BOOK NO. | SURVEYED | PLOTTED | TEMPLATE | AREAS | AREAS CHECKED | BY | DATE

HRG PROJECT NO.: 88100046
HRG PROJ. CONTACT: A. SIMMONS
FILE NAME: D366825-sht-xs-01_rte47.dgn
PLOT DRIVER: IL_pdf_bw.pltcfg
PEN TABLE: plotlabel.tbl

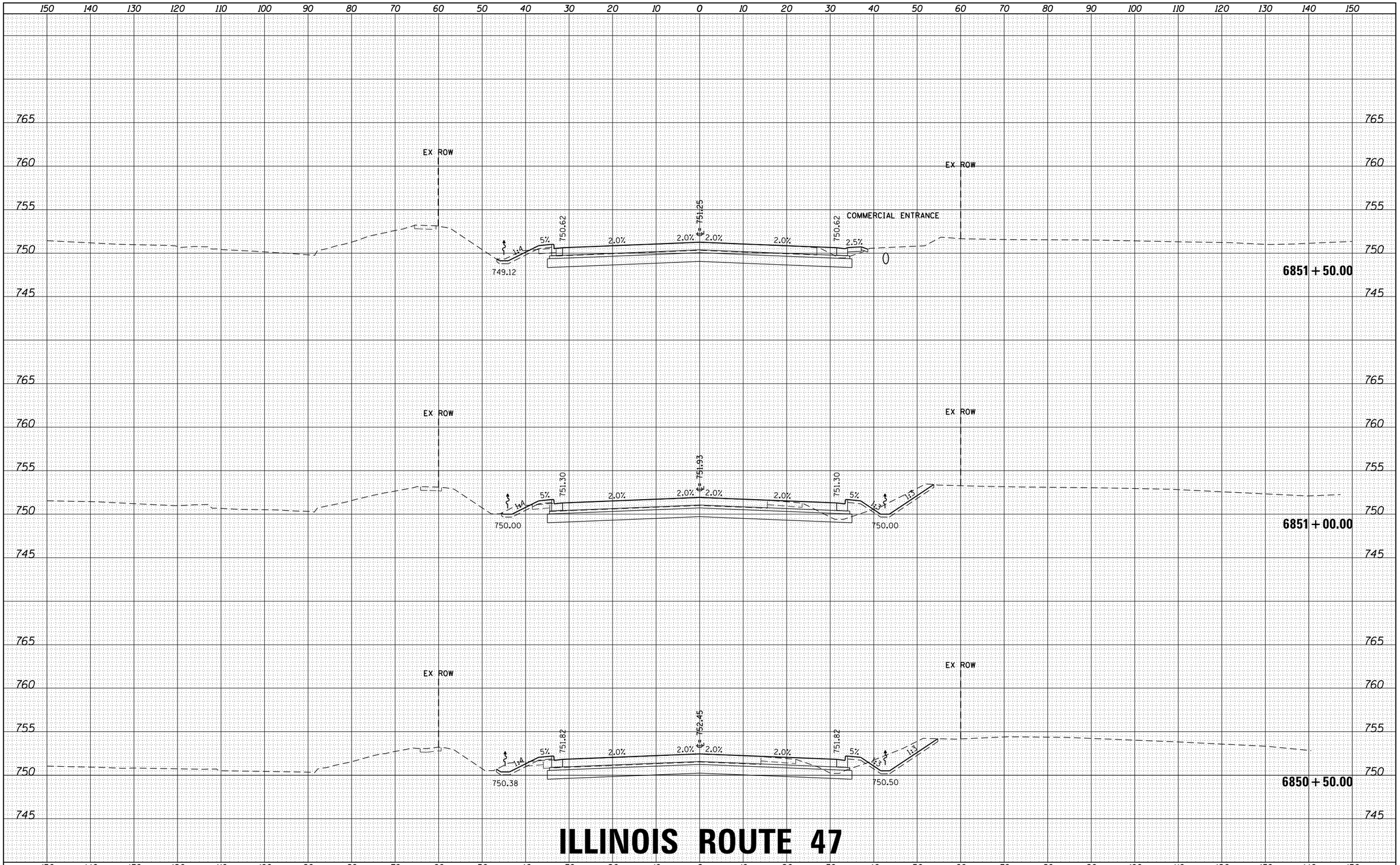

ILLINOIS ROUTE 47

FILE NAME =	USER NAME = rbest	DESIGNED -	REVISED -
D366825-sht-xs-01_rte47.dgn		DRAWN -	REVISED -
	PLOT SCALE =	CHECKED -	REVISED -
$MODELNAME$	PLOT DATE = 9/24/2015	DATE -	REVISED -

STATE OF ILLINOIS
DEPARTMENT OF TRANSPORTATION

PROPOSED CROSS SECTIONS

SCALE: | SHEET OF SHEETS | STA. 6850+50.00 TO STA. 6851+50.00

F.A. RTE.	SECTION	COUNTY	TOTAL SHEETS	SHEET NO.
326	(109, 110) R	KENDALL	257	201

CONTRACT NO.

ILLINOIS FED. AID PROJECT

FINAL SURVEY: NOTE BOOK NO. | SURVEYED | PLOTTED | TEMPLATE | AREAS | AREAS CHECKED | BY | DATE

ORIGINAL SURVEY: NOTE BOOK NO. | SURVEYED | PLOTTED | TEMPLATE | AREAS | AREAS CHECKED | BY | DATE

HRG PROJECT NO.: 88100046
HRG PROJ. CONTACT: A. SIMMONS
FILE NAME: D366825-sht-xs-01_rte47.dgn
PLOT DRIVER: IL_pdf_bw_pltcfg
PEN TABLE: plotlabel.tbl

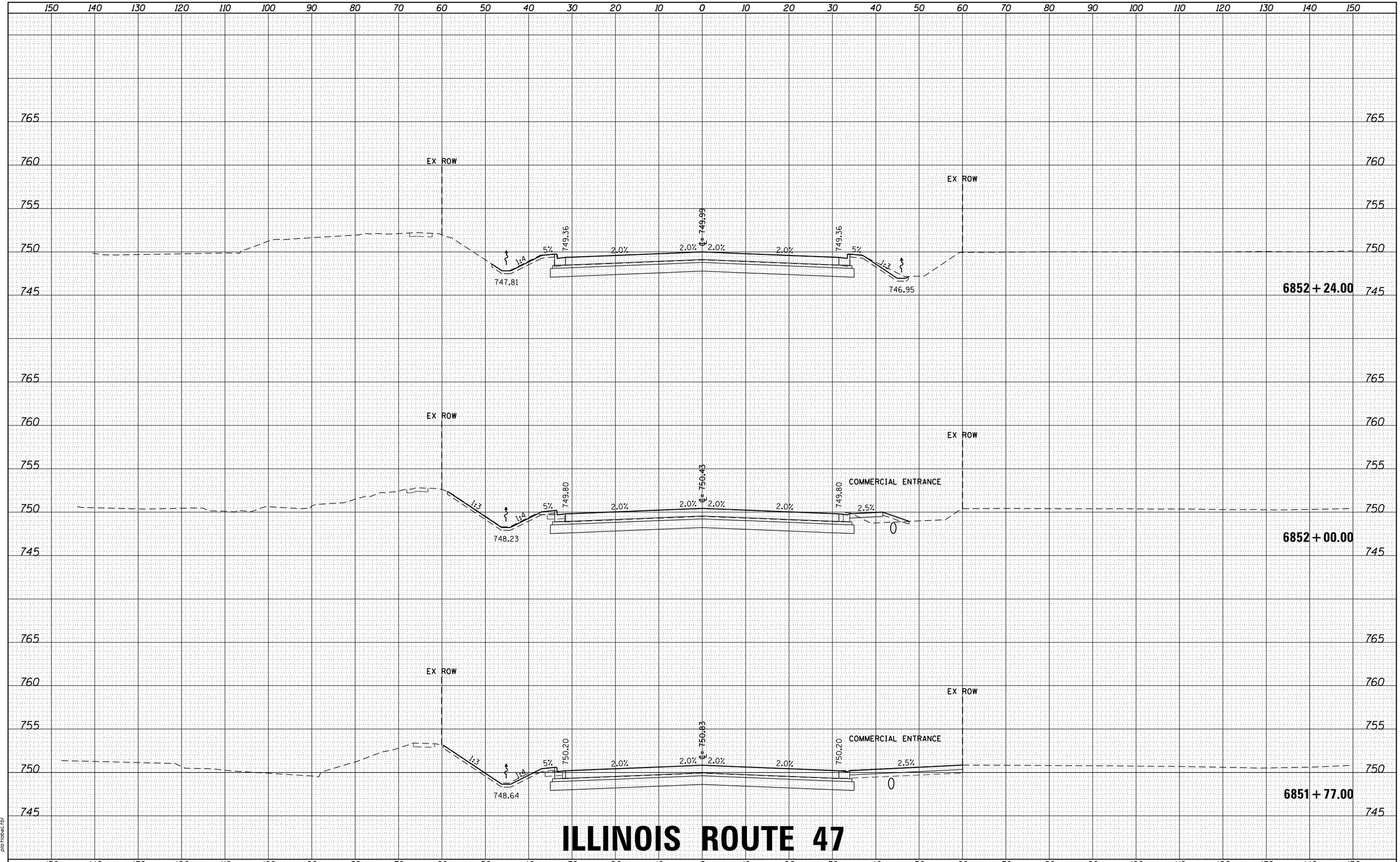

ILLINOIS ROUTE 47

FILE NAME = D366825-sht-xs-01_rte47.dgn	USER NAME = rbest	DESIGNED -	REVISED -
		DRAWN -	REVISED -
	PLOT SCALE =	CHECKED -	REVISED -
$MODELNAME$	PLOT DATE = 9/24/2015	DATE -	REVISED -

STATE OF ILLINOIS
DEPARTMENT OF TRANSPORTATION

PROPOSED CROSS SECTIONS

SCALE: | SHEET OF SHEETS | STA. 6851+77.00 TO STA. 6852+24.00

F.A. RTE.	SECTION	COUNTY	TOTAL SHEETS	SHEET NO.
326	(109, 110) R	KENDALL	257	202
		CONTRACT NO.		
		ILLINOIS	FED. AID PROJECT	

FINAL SURVEY — NOTE BOOK — NO. — SURVEYED — PLOTTED — TEMPLATE — AREAS — AREAS CHECKED — BY — DATE

ORIGINAL SURVEY — NOTE BOOK — NO. — SURVEYED — PLOTTED — TEMPLATE — AREAS — AREAS CHECKED — BY — DATE

HRG PROJECT NO.: 88100046
HRG PROJ.CONTACT: A. SIMMONS
FILE NAME: D366825-sht-xs-01_rte47.dgn
PLOT DRIVER: IL_pdf_bw.prc
PEN TABLE: plotlabel.tbl

FINAL SURVEY	
	SURVEYED
	PLOTTED
	TEMPLATE
NOTE BOOK	AREAS
NO.	AREAS CHECKED

BY	DATE

ORIGINAL SURVEY	
	SURVEYED
	PLOTTED
	TEMPLATE
NOTE BOOK	AREAS
NO.	AREAS CHECKED

BY	DATE

HRG PROJECT NO.: 88G0046
HRG PROJ.CONTACT: A. SIMMONS
FILE NAME: D366825-sht-xs-01_rte47.dgn
PLOT DRIVER: IL_pdf_bw.prtcfg
PEN TABLE: plotlabel.tbl

150 140 130 120 110 100 90 80 70 60 50 40 30 20 10 0 10 20 30 40 50 60 70 80 90 100 110 120 130 140 150

760 755 750 745 765 760 755 750 745

EX ROW

EX ROW

6852+50.00

EX ROW

EX ROW

6852+26.00

ILLINOIS ROUTE 47

FILE NAME = D366825-sht-xs-01_rte47.dgn	USER NAME = rbest	DESIGNED -	REVISED -
		DRAWN -	REVISED -
	PLOT SCALE =	CHECKED -	REVISED -
$MODELNAME$	PLOT DATE = 9/24/2015	DATE -	REVISED -

STATE OF ILLINOIS
DEPARTMENT OF TRANSPORTATION

PROPOSED CROSS SECTIONS

SCALE: | SHEET OF SHEETS | STA. 6852+26.00 TO STA. 6852+50.00

F.A. RTE.	SECTION	COUNTY	TOTAL SHEETS	SHEET NO.
326	(109, 110) R	KENDALL	257	203
		CONTRACT NO.		
		ILLINOIS	FED. AID PROJECT	

150 140 130 120 110 100 90 80 70 60 50 40 30 20 10 0 10 20 30 40 50 60 70 80 90 100 110 120 130 140 150

680 675 670 665 660 655

PR ROW
EX ROW
PR ROW
EX ROW

104 + 00.00

680 675 670 665 660 655

PR ROW
EX ROW
PR ROW
EX ROW

103 + 50.00

CATON FARM ROAD (WEST)

150 140 130 120 110 100 90 80 70 60 50 40 30 20 10 0 10 20 30 40 50 60 70 80 90 100 110 120 130 140 150

FINAL SURVEY	BY	DATE
SURVEYED		
PLOTTED		
TEMPLATE		
NOTE BOOK		
AREAS		
NO.	AREAS CHECKED	

ORIGINAL SURVEY	BY	DATE
SURVEYED		
PLOTTED		
TEMPLATE		
NOTE BOOK		
AREAS		
NO.	AREAS CHECKED	

HRG PROJECT NO.: 8800046
HRG PROJ. CONTACT: A. SIMMONS
FILE NAME: D366825-sht-xs-02_caton(west).dgn
PLOT DRIVER: IL_pdf_bw.pltcfg
PEN TABLE: plotlabel.tbl

FILE NAME = D366825-sht-xs-02_caton(west).dgn	USER NAME = rbest	DESIGNED -
		DRAWN -
	PLOT SCALE =	CHECKED -
$MODELNAME$	PLOT DATE = 9/25/2015	DATE -

REVISED	-
REVISED	-
REVISED	-
REVISED	-

STATE OF ILLINOIS
DEPARTMENT OF TRANSPORTATION

PROPOSED CROSS SECTIONS

SCALE: | SHEET OF SHEETS | STA. 103+50.00 | TO STA. 104+00.00

F.A. RTE.	SECTION	COUNTY	TOTAL SHEETS	SHEET NO.
326	(109, 110) R	KENDALL	257	204
		CONTRACT NO.		
	ILLINOIS	FED. AID PROJECT		

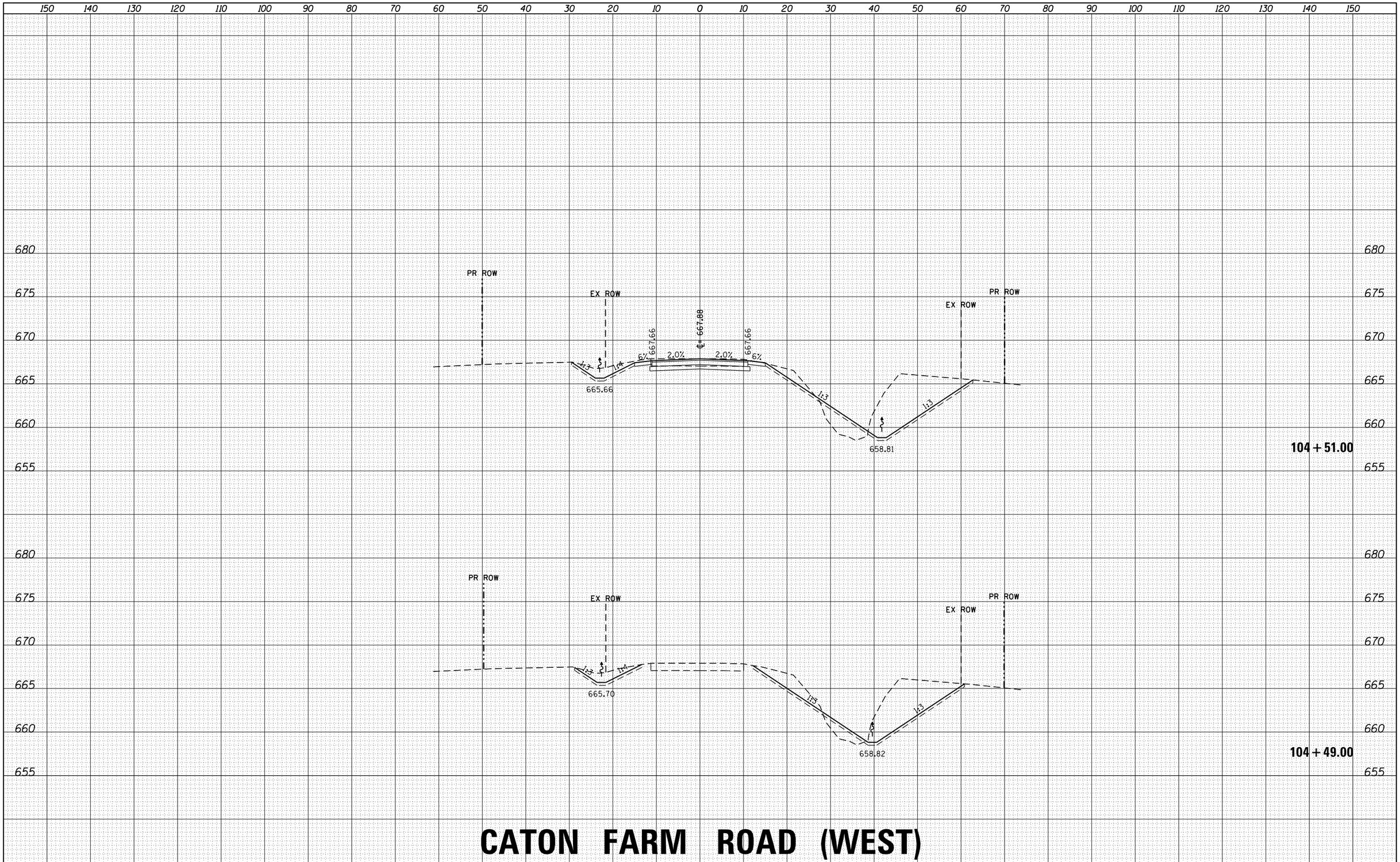

CATON FARM ROAD (WEST)

FINAL SURVEY		BY	DATE
NOTE BOOK	SURVEYED		
NO.	PLOTTED		
	TEMPLATE		
	AREAS		
	AREAS CHECKED		

ORIGINAL SURVEY		BY	DATE
NOTE BOOK	SURVEYED		
NO.	PLOTTED		
	TEMPLATE		
	AREAS		
	AREAS CHECKED		

HRG PROJECT NO.: 88100046
HRG PROJ. CONTACT: A. SIMMONS
FILE NAME: D366825-sht-xs-02_caton(west).dgn
PLOT DRIVER: IL_pdf_bw.pltcfg
PEN TABLE: plotlabel.tbl

FILE NAME = D366825-sht-xs-02_caton(west).dgn	USER NAME = rbest	DESIGNED -	REVISED -
		DRAWN -	REVISED -
	PLOT SCALE =	CHECKED -	REVISED -
$MODELNAME$	PLOT DATE = 9/25/2015	DATE -	REVISED -

STATE OF ILLINOIS
DEPARTMENT OF TRANSPORTATION

PROPOSED CROSS SECTIONS

SCALE: | SHEET OF SHEETS | STA. 104+49.00 TO STA. 104+51.00

F.A. RTE.	SECTION	COUNTY	TOTAL SHEETS	SHEET NO.
326	(109, 110) R	KENDALL	257	205

CONTRACT NO.

ILLINOIS FED. AID PROJECT

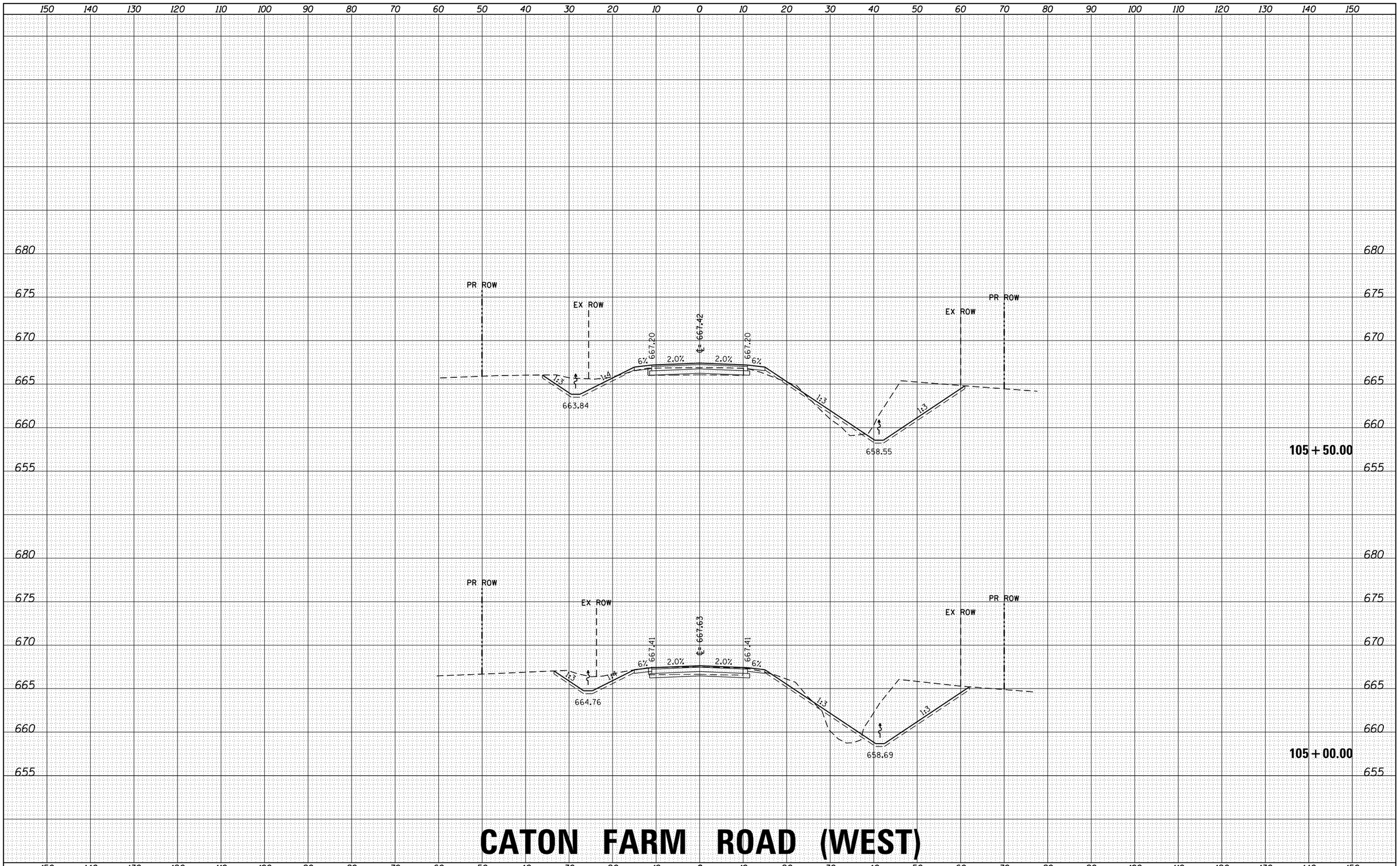

CATON FARM ROAD (WEST)

FINAL SURVEY	BY	DATE
SURVEYED		
PLOTTED		
TEMPLATE		
NOTE BOOK		
AREAS		
NO.	AREAS CHECKED	

ORIGINAL SURVEY	BY	DATE
SURVEYED		
PLOTTED		
TEMPLATE		
NOTE BOOK		
AREAS		
NO.	AREAS CHECKED	

HRG PROJECT NO.: 8800046
HRG PROJ.CONTACT: A. SIMMONS
FILE NAME: D366825-sht-xs-02_caton(west).dgn
PLOT DRIVER: IL_pdf_bw.pltcfg
PEN TABLE: plotlabel.tbl

FILE NAME = D366825-sht-xs-02_caton(west).dgn	USER NAME = rbest	DESIGNED -	REVISED -
		DRAWN -	REVISED -
	PLOT SCALE =	CHECKED -	REVISED -
$MODELNAME$	PLOT DATE = 9/25/2015	DATE -	REVISED -

STATE OF ILLINOIS
DEPARTMENT OF TRANSPORTATION

PROPOSED CROSS SECTIONS

SCALE: | SHEET OF SHEETS | STA. 105+00.00 TO STA. 105+50.00

F.A. RTE.	SECTION	COUNTY	TOTAL SHEETS	SHEET NO.
326	(109, 110) R	KENDALL	257	206
		CONTRACT NO.		
		ILLINOIS	FED. AID PROJECT	

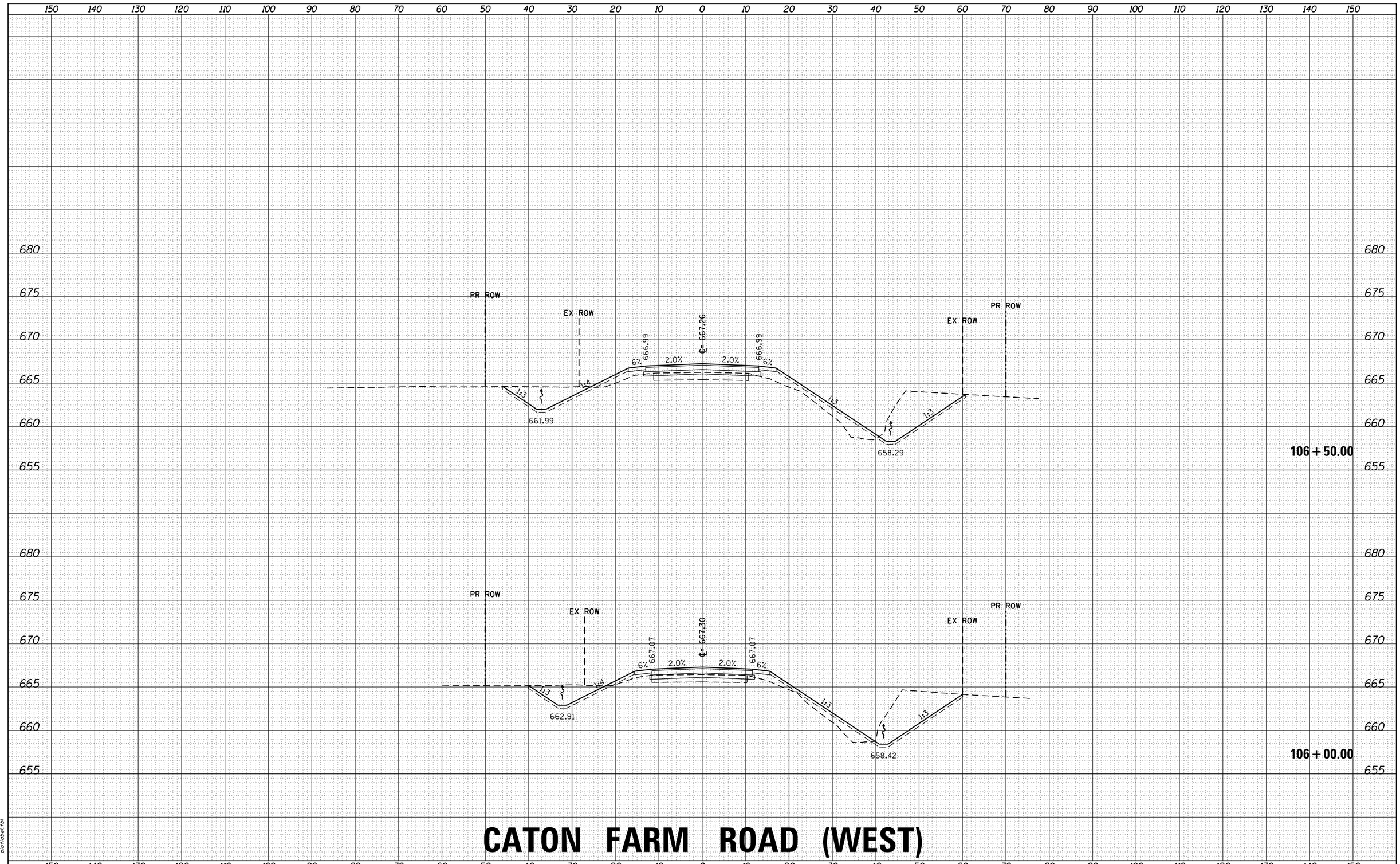

CATON FARM ROAD (WEST)

FINAL SURVEY	NOTE BOOK	NO.
SURVEYED	BY	
PLOTTED		
TEMPLATE		
AREAS		
AREAS CHECKED	DATE	

ORIGINAL SURVEY	NOTE BOOK	NO.
SURVEYED	BY	
PLOTTED		
TEMPLATE		
AREAS		
AREAS CHECKED	DATE	

HRG PROJECT NO.: 8800046
HRG PROJ.CONTACT: A. SIMMONS
FILE NAME: D366825-sht-xs-02_caton(west).dgn
PLOT DRIVER: IL_pdf_bw.pltcfg
PEN TABLE: plotlabel.tbl

FILE NAME = D366825-sht-xs-02_caton(west).dgn	USER NAME = rbest	DESIGNED -	REVISED -
		DRAWN -	REVISED -
	PLOT SCALE =	CHECKED -	REVISED -
$MODELNAME$	PLOT DATE = 9/25/2015	DATE -	REVISED -

STATE OF ILLINOIS
DEPARTMENT OF TRANSPORTATION

PROPOSED CROSS SECTIONS

SCALE: | SHEET OF SHEETS | STA. 106+00.00 TO STA. 106+50.00

F.A. RTE.	SECTION	COUNTY	TOTAL SHEETS	SHEET NO.
326	(109, 110) R	KENDALL	257	207
		CONTRACT NO.		
		ILLINOIS FED. AID PROJECT		

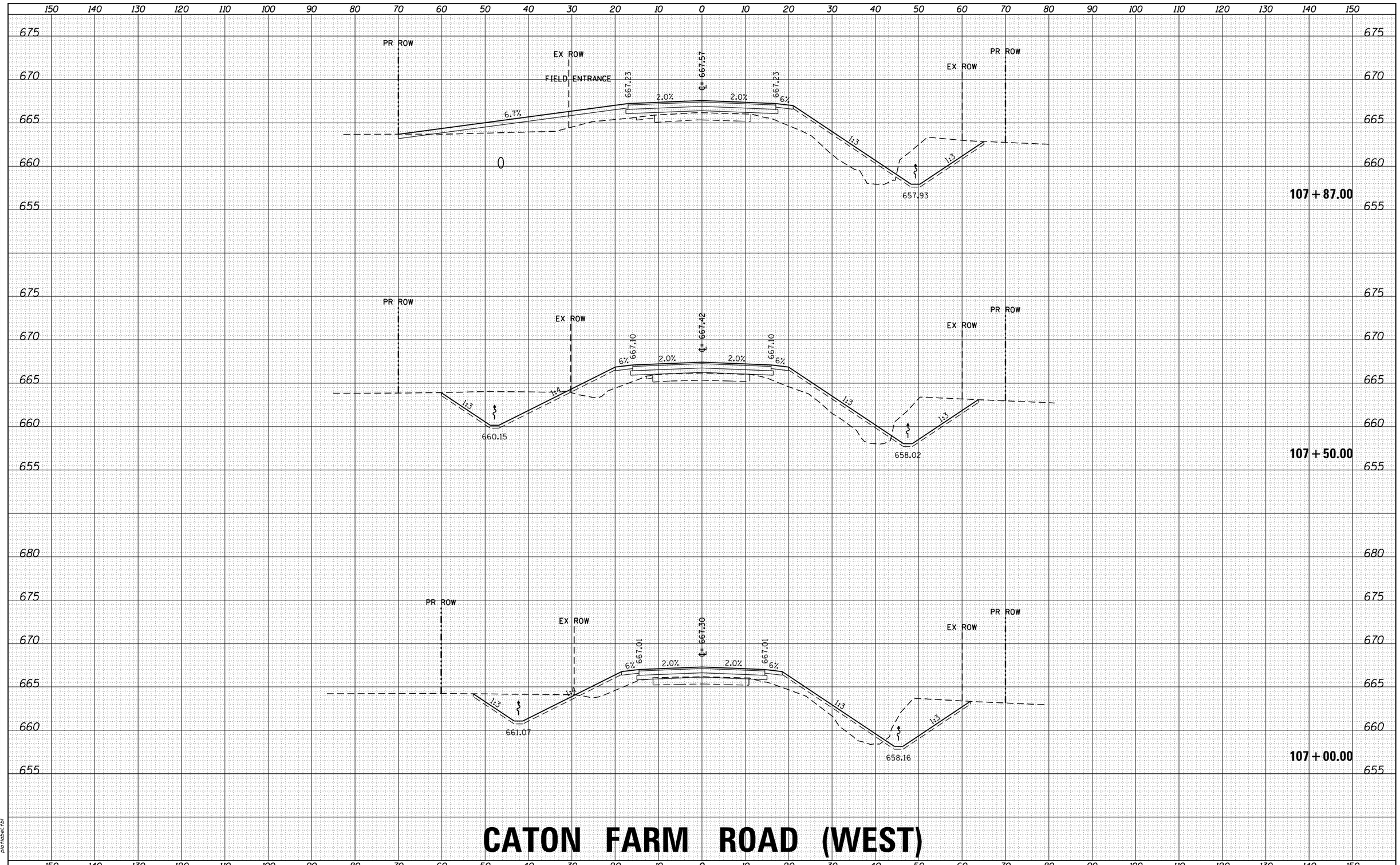

CATON FARM ROAD (WEST)

FINAL SURVEY		BY	DATE
NOTE BOOK	SURVEYED		
NO.	PLOTTED		
	TEMPLATE		
	AREAS		
	AREAS CHECKED		

ORIGINAL SURVEY		BY	DATE
NOTE BOOK	SURVEYED		
NO.	PLOTTED		
	TEMPLATE		
	AREAS		
	AREAS CHECKED		

HRG PROJECT NO.: 88100046
HRG PROJ. CONTACT: A. SIMMONS
FILE NAME: D366825-sht-xs-02_caton(west).dgn
PLOT DRIVER: IL.pdf.bw.pltcfg
PEN TABLE: plotlabel.tbl

FILE NAME = D366825-sht-xs-02_caton(west).dgn	USER NAME = rbest	DESIGNED -	REVISED -
		DRAWN -	REVISED -
	PLOT SCALE =	CHECKED -	REVISED -
$MODELNAME$	PLOT DATE = 9/25/2015	DATE -	REVISED -

STATE OF ILLINOIS
DEPARTMENT OF TRANSPORTATION

PROPOSED CROSS SECTIONS

SCALE: | SHEET OF SHEETS | STA. 107+00.00 TO STA. 107+87.00

F.A. RTE.	SECTION	COUNTY	TOTAL SHEETS	SHEET NO.
326	(109, 110) R	KENDALL	257	208

CONTRACT NO.

ILLINOIS FED. AID PROJECT

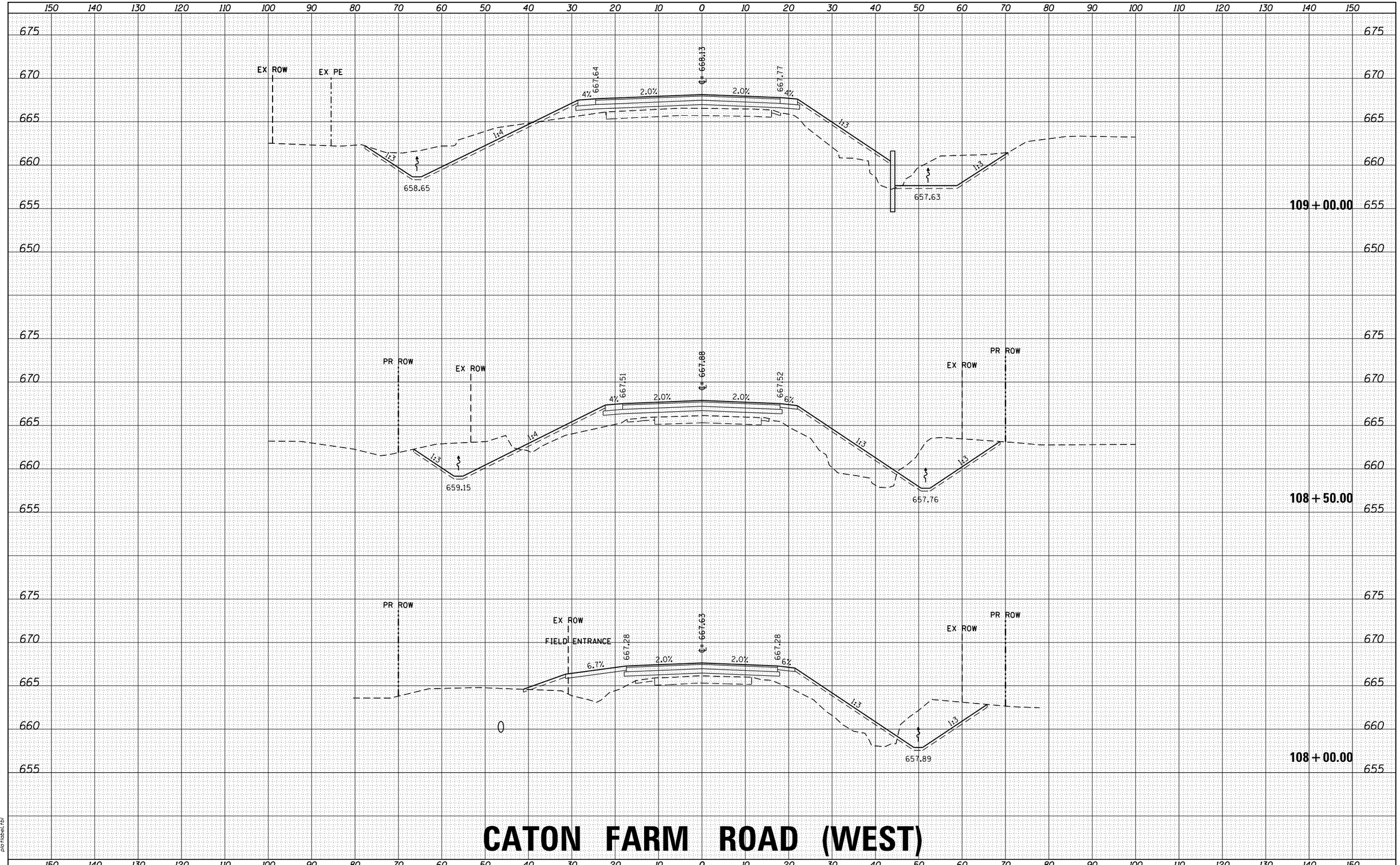

CATON FARM ROAD (WEST)

FINAL SURVEY	BY	DATE
SURVEYED		
PLOTTED		
TEMPLATE		
NOTE BOOK		
AREAS		
NO.	AREAS CHECKED	

ORIGINAL SURVEY	BY	DATE
SURVEYED		
PLOTTED		
TEMPLATE		
NOTE BOOK		
AREAS		
NO.	AREAS CHECKED	

HRG PROJECT NO.: 88000046
HRG PROJ. CONTACT: A. SIMMONS
FILE NAME: D366825-sht-xs-02_caton(west).dgn
PLOT DRIVER: IL_pdf_bw.pltcfg
PEN TABLE: plotlabel.tbl

FILE NAME = D366825-sht-xs-02_caton(west).dgn	USER NAME = rbest	DESIGNED -	REVISED -
		DRAWN -	REVISED -
	PLOT SCALE =	CHECKED -	REVISED -
$MODELNAME$	PLOT DATE = 9/25/2015	DATE -	REVISED -

STATE OF ILLINOIS
DEPARTMENT OF TRANSPORTATION

PROPOSED CROSS SECTIONS

SCALE: | SHEET OF SHEETS | STA. 108+00.00 | TO STA. 109+00.00

F.A. RTE.	SECTION	COUNTY	TOTAL SHEETS	SHEET NO.
326	(109, 110) R	KENDALL	257	209
		CONTRACT NO.		
		ILLINOIS	FED. AID PROJECT	

FINAL SURVEY	NOTE BOOK	NO.
SURVEYED		
PLOTTED		
TEMPLATE		
AREAS		
AREAS CHECKED		

ORIGINAL SURVEY	NOTE BOOK	NO.
SURVEYED		
PLOTTED		
TEMPLATE		
AREAS		
AREAS CHECKED		

BY	DATE

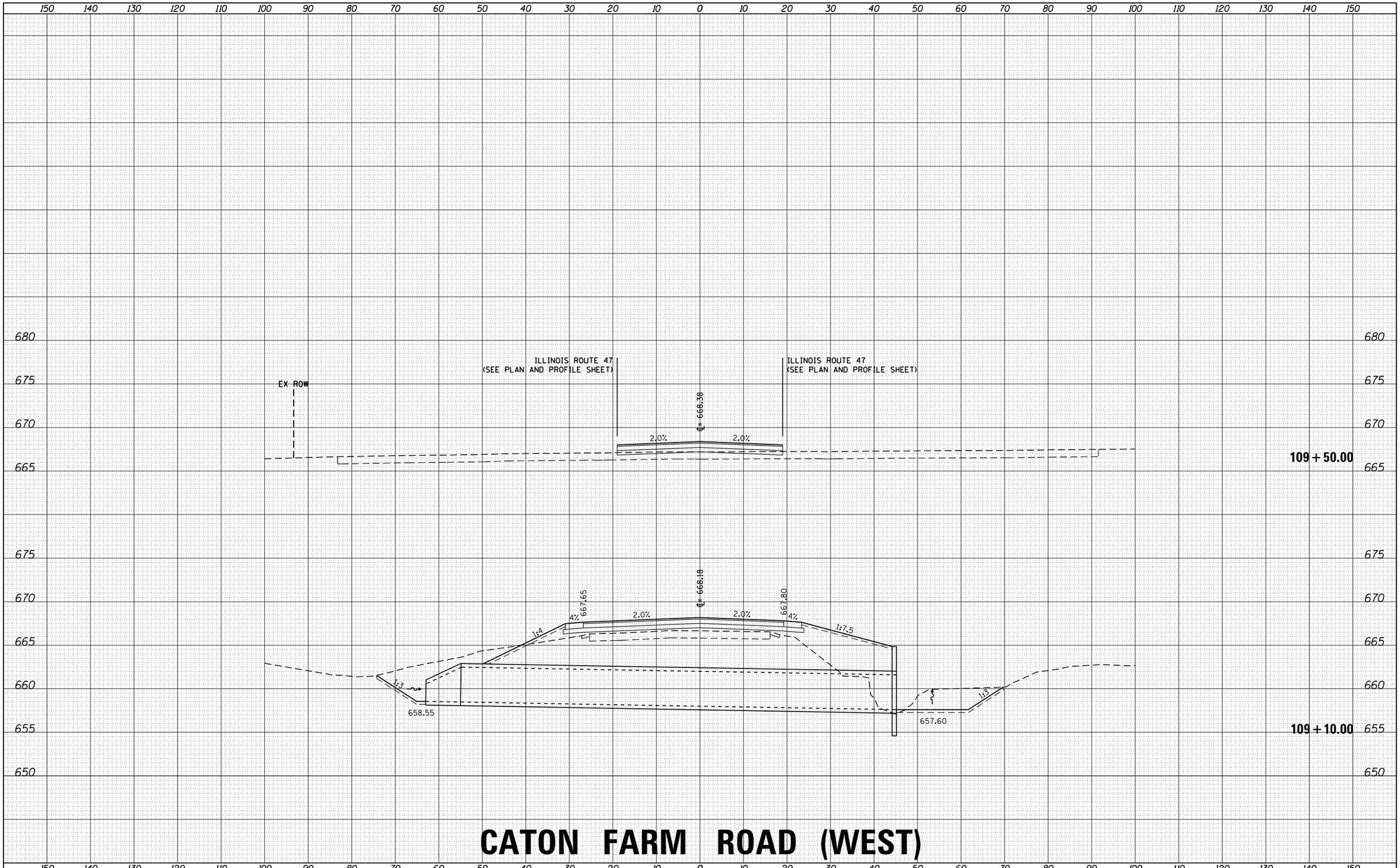

CATON FARM ROAD (WEST)

HRG PROJECT NO.: 88000046
HRG PROJ. CONTACT: A. SIMMONS
FILE NAME: D366825-sht-xs-02_caton(west).dgn
PLOT DRIVER: IL_pdf_bw.plotcfg
PEN TABLE: plotlabel.tbl

FILE NAME = D366825-sht-xs-02_caton(west).dgn	USER NAME = rbest	DESIGNED -	REVISED -
		DRAWN -	REVISED -
	PLOT SCALE =	CHECKED -	REVISED -
$MODELNAME$	PLOT DATE = 9/25/2015	DATE -	REVISED -

STATE OF ILLINOIS
DEPARTMENT OF TRANSPORTATION

PROPOSED CROSS SECTIONS

SCALE: | SHEET OF SHEETS | STA. 109+10.00 | TO STA. 109+50.00

F.A. RTE.	SECTION	COUNTY	TOTAL SHEETS	SHEET NO.
326	(109, 110) R	KENDALL	257	210
		CONTRACT NO.		
	ILLINOIS FED. AID PROJECT			

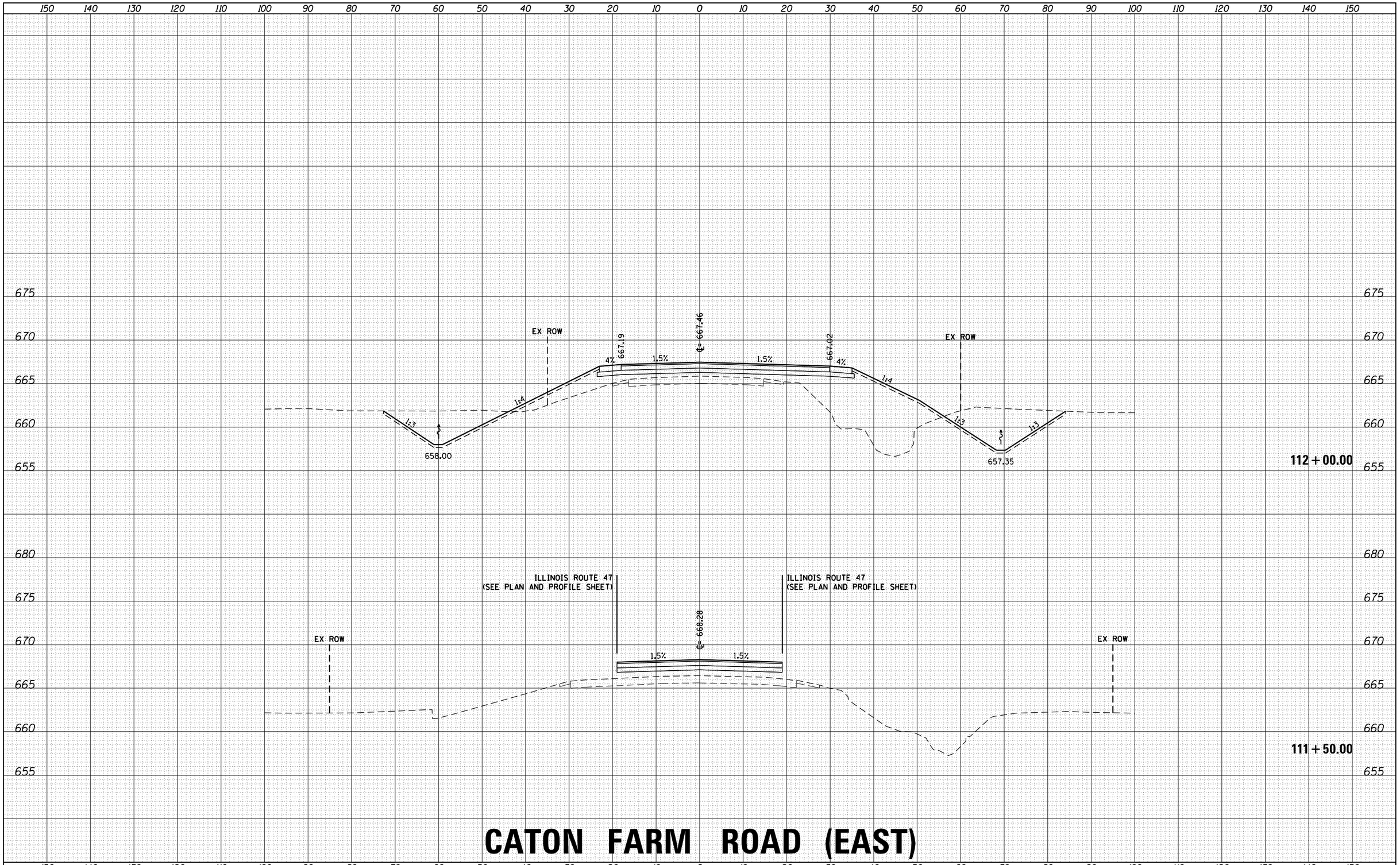

CATON FARM ROAD (EAST)

FINAL SURVEY — NOTE BOOK — NO. — SURVEYED — PLOTTED — TEMPLATE — AREAS — AREAS CHECKED — BY — DATE

ORIGINAL SURVEY — NOTE BOOK — NO. — SURVEYED — PLOTTED — TEMPLATE — AREAS — AREAS CHECKED — BY — DATE

HRG PROJECT NO.: 88000046
HRG PROJ. CONTACT: A. SIMMONS
FILE NAME: D366825-sht-xs-03_caton(east).dgn
PLOT DRIVER: il_pdf_bw.plotcfg
PEN TABLE: plotlabel.tbl

FILE NAME = D366825-sht-xs-03_caton(east).dgn	USER NAME = rbest	DESIGNED -	REVISED -
		DRAWN -	REVISED -
$MODELNAME$	PLOT SCALE =	CHECKED -	REVISED -
	PLOT DATE = 9/25/2015	DATE -	REVISED -

STATE OF ILLINOIS
DEPARTMENT OF TRANSPORTATION

PROPOSED CROSS SECTIONS

SCALE: | SHEET OF SHEETS | STA. 111+50.00 | TO STA. 112+00.00

F.A. RTE.	SECTION	COUNTY	TOTAL SHEETS	SHEET NO.
326	(109, 110) R	KENDALL	257	211
		CONTRACT NO.		
		ILLINOIS FED. AID PROJECT		

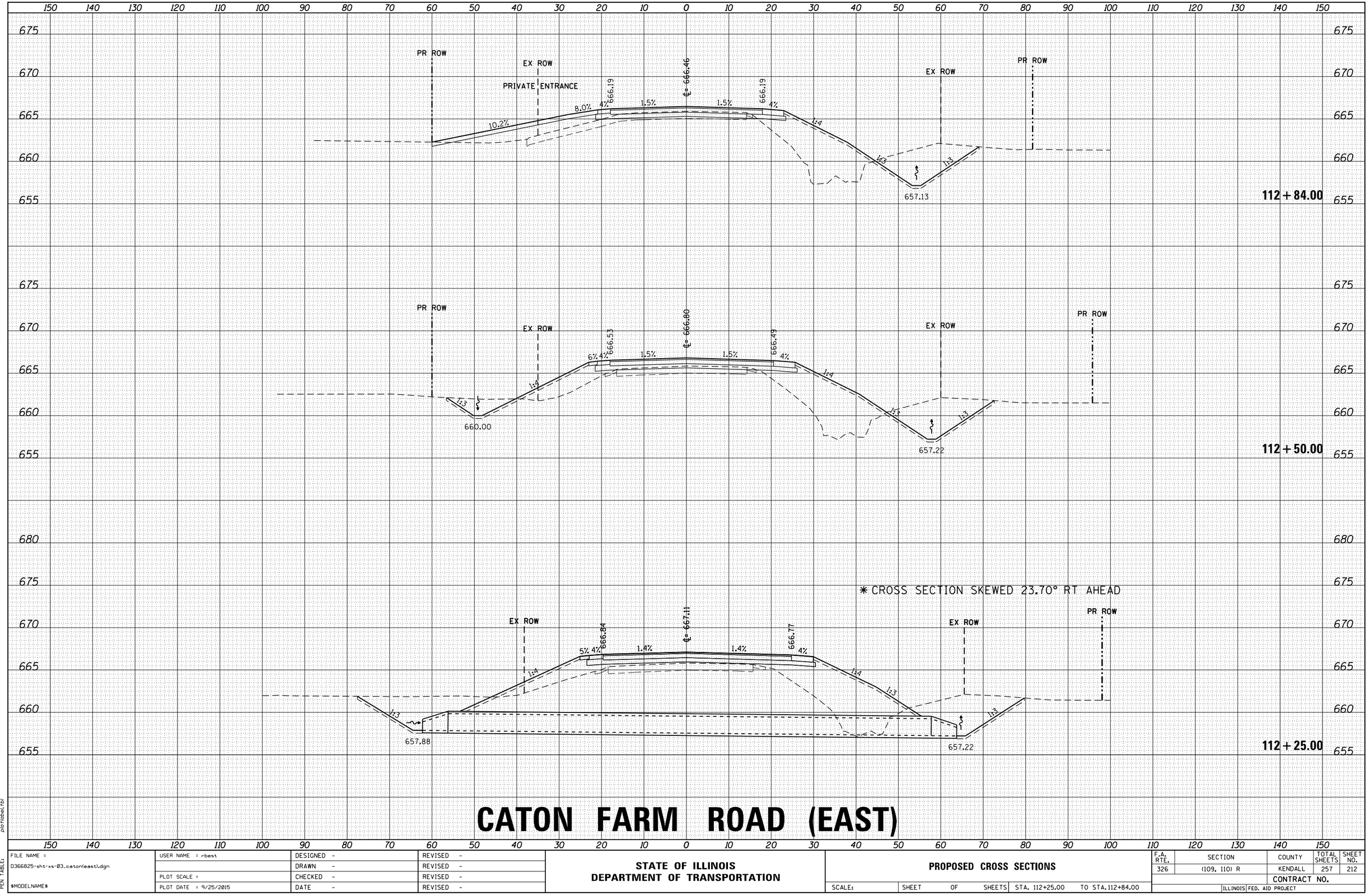

CATON FARM ROAD (EAST)

FINAL SURVEY	BY	DATE
SURVEYED		
PLOTTED		
TEMPLATE		
NOTE BOOK		
AREAS		
AREAS CHECKED		
NO.		

ORIGINAL SURVEY	BY	DATE
SURVEYED		
PLOTTED		
TEMPLATE		
NOTE BOOK		
AREAS		
AREAS CHECKED		
NO.		

HRG PROJECT NO.: 88000046
HRG PROJ. CONTACT: A. SIMMONS
FILE NAME: D366825-sht-xs-03_caton(east).dgn
PLOT DRIVER: IL_pdf_bw.plotcfg
PEN TABLE: plotlabel.tbl

FILE NAME = D366825-sht-xs-03_caton(east).dgn	USER NAME = rbest	DESIGNED -	REVISED -
		DRAWN -	REVISED -
	PLOT SCALE =	CHECKED -	REVISED -
$MODELNAME$	PLOT DATE = 9/25/2015	DATE -	REVISED -

STATE OF ILLINOIS
DEPARTMENT OF TRANSPORTATION

PROPOSED CROSS SECTIONS

SCALE: | SHEET OF SHEETS | STA. 112+25.00 | TO STA. 112+84.00

F.A. RTE.	SECTION	COUNTY	TOTAL SHEETS	SHEET NO.
326	(109, 110) R	KENDALL	257	212
		CONTRACT NO.		
	ILLINOIS FED. AID PROJECT			

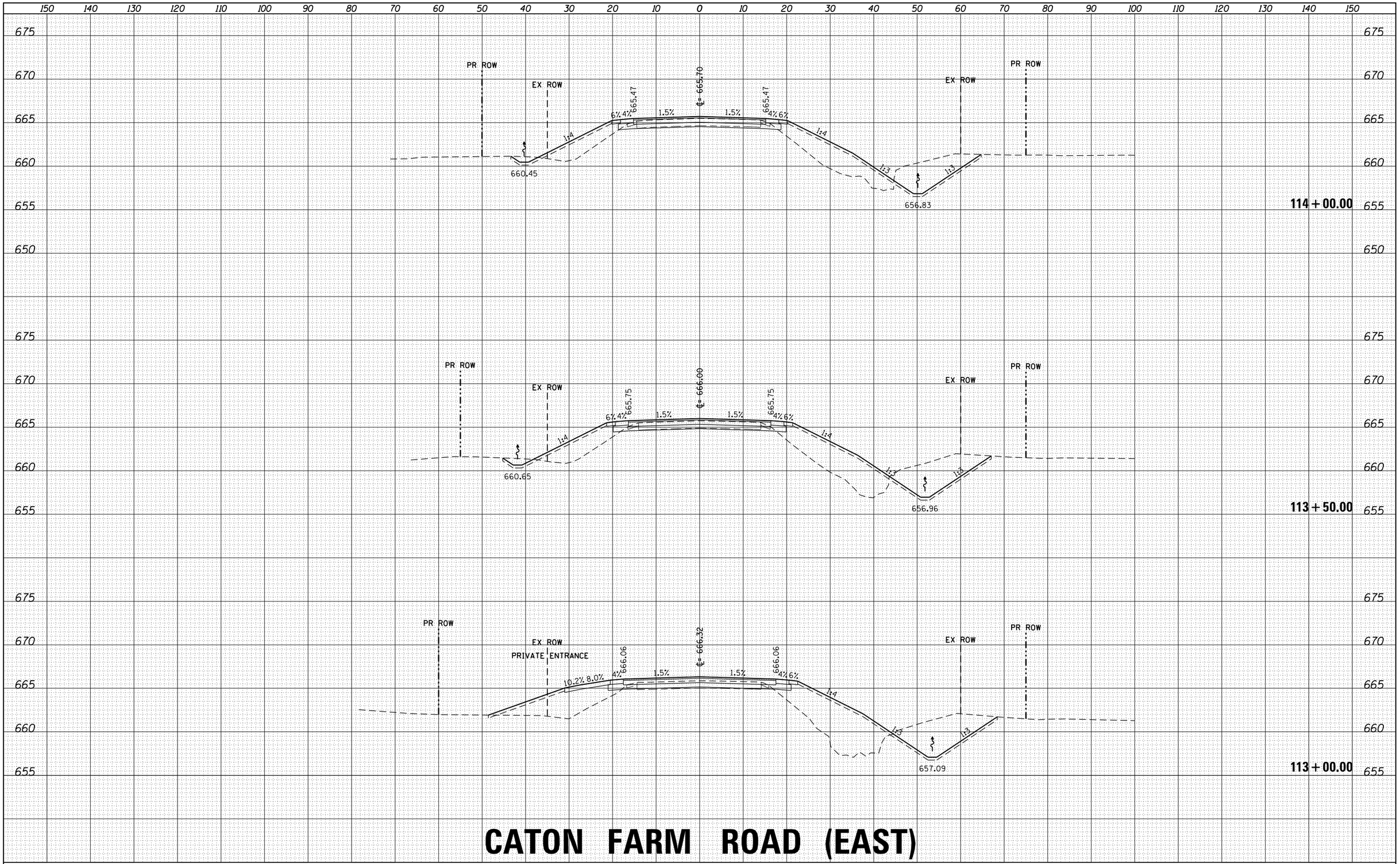

CATON FARM ROAD (EAST)

FILE NAME = D366825-sht-xs-03_caton(east).dgn	USER NAME = rbest	DESIGNED -	REVISED -
		DRAWN -	REVISED -
	PLOT SCALE =	CHECKED -	REVISED -
$MODELNAME$	PLOT DATE = 9/25/2015	DATE -	REVISED -

STATE OF ILLINOIS
DEPARTMENT OF TRANSPORTATION

PROPOSED CROSS SECTIONS

SCALE: | SHEET OF SHEETS | STA. 113+00.00 | TO STA. 114+00.00

F.A. RTE.	SECTION	COUNTY	TOTAL SHEETS	SHEET NO.
326	(109, 110) R	KENDALL	257	213
		CONTRACT NO.		
	ILLINOIS FED. AID PROJECT			

FINAL SURVEY — NOTE BOOK — AREAS — SURVEYED — PLOTTED — TEMPLATE — AREAS CHECKED — BY — DATE — NO.

ORIGINAL SURVEY — NOTE BOOK — AREAS — SURVEYED — PLOTTED — TEMPLATE — AREAS CHECKED — BY — DATE — NO.

HRG PROJECT NO.: 88000046
HRG PROJ. CONTACT: A. SIMMONS
FILE NAME: D366825-sht-xs-03_caton(east).dgn
PLOT DRIVER: IL_pdf_bw.pltcfg
PEN TABLE: plotlabel.tbl

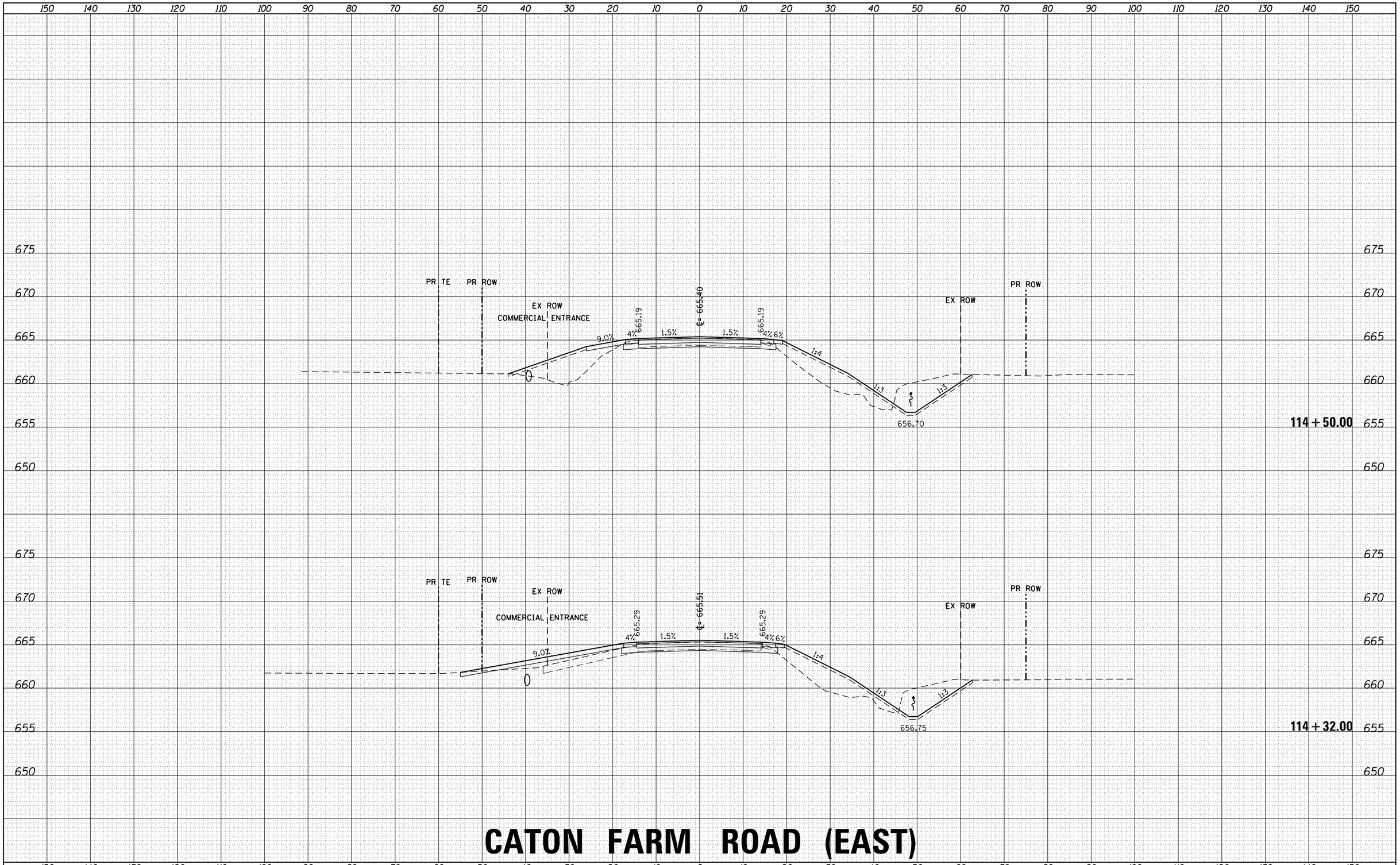

CATON FARM ROAD (EAST)

FINAL SURVEY	BY	DATE
SURVEYED		
PLOTTED		
TEMPLATE		
NOTE BOOK		
AREAS		
AREAS CHECKED		
NO.		

ORIGINAL SURVEY	BY	DATE
SURVEYED		
PLOTTED		
TEMPLATE		
NOTE BOOK		
AREAS		
AREAS CHECKED		
NO.		

HRG PROJECT NO.: 88G0046
HRG PROJ.CONTACT: A. SIMMONS
FILE NAME: D366825-sht-xs-03.caton(east).dgn
PLOT DRIVER: IL_pdf.bw.prtcfg
PEN TABLE: plotlabel.tbl

FILE NAME = D366825-sht-xs-03.caton(east).dgn	USER NAME = rbest	DESIGNED -	REVISED -
		DRAWN -	REVISED -
	PLOT SCALE =	CHECKED -	REVISED -
$MODELNAME$	PLOT DATE = 9/25/2015	DATE -	REVISED -

STATE OF ILLINOIS
DEPARTMENT OF TRANSPORTATION

PROPOSED CROSS SECTIONS

SCALE: | SHEET OF SHEETS | STA. 114+32.00 | TO STA. 114+50.00

F.A. RTE.	SECTION	COUNTY	TOTAL SHEETS	SHEET NO.
326	(109, 110) R	KENDALL	257	214
		CONTRACT NO.		
		ILLINOIS	FED. AID PROJECT	

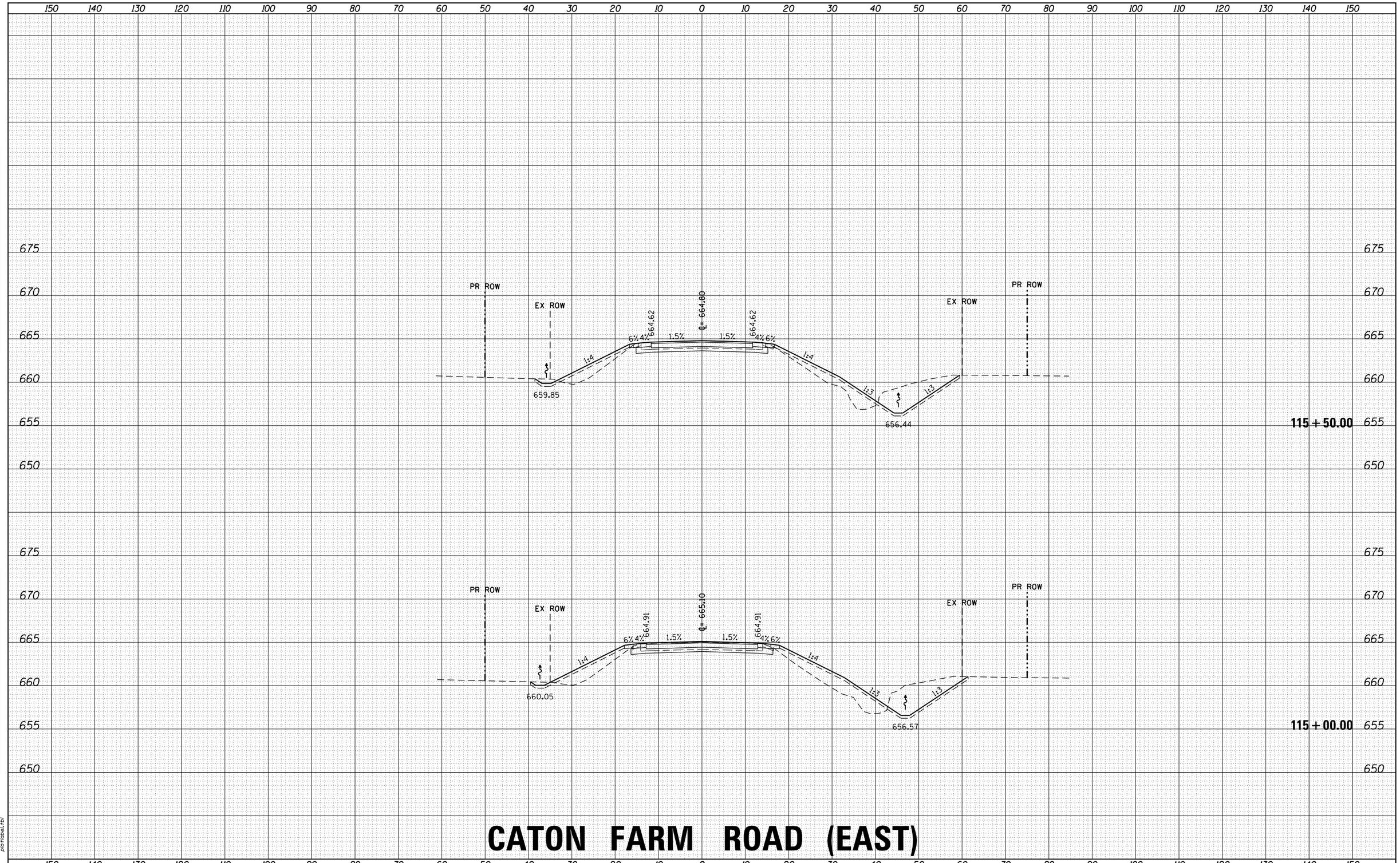

CATON FARM ROAD (EAST)

FINAL SURVEY	BY	DATE
SURVEYED		
PLOTTED		
TEMPLATE		
NOTE BOOK		
AREAS		
NO.	AREAS CHECKED	

ORIGINAL SURVEY	BY	DATE
SURVEYED		
PLOTTED		
TEMPLATE		
NOTE BOOK		
AREAS		
NO.	AREAS CHECKED	

HRG PROJECT NO.: 88000046
HRG PROJ. CONTACT: A. SIMMONS
FILE NAME: D366825-sht-xs-03_caton(east).dgn
PLOT DRIVER: IL_pdf_bw.pltcfg
PEN TABLE: plotlabel.tbl

FILE NAME = D366825-sht-xs-03_caton(east).dgn	USER NAME = rbest	DESIGNED -	REVISED -
		DRAWN -	REVISED -
	PLOT SCALE =	CHECKED -	REVISED -
$MODELNAME$	PLOT DATE = 9/25/2015	DATE -	REVISED -

STATE OF ILLINOIS
DEPARTMENT OF TRANSPORTATION

PROPOSED CROSS SECTIONS

SCALE: | SHEET OF SHEETS | STA. 115+00.00 | TO STA. 115+50.00

F.A. RTE.	SECTION	COUNTY	TOTAL SHEETS	SHEET NO.
326	(109, 110) R	KENDALL	257	215
		CONTRACT NO.		
	ILLINOIS	FED. AID PROJECT		

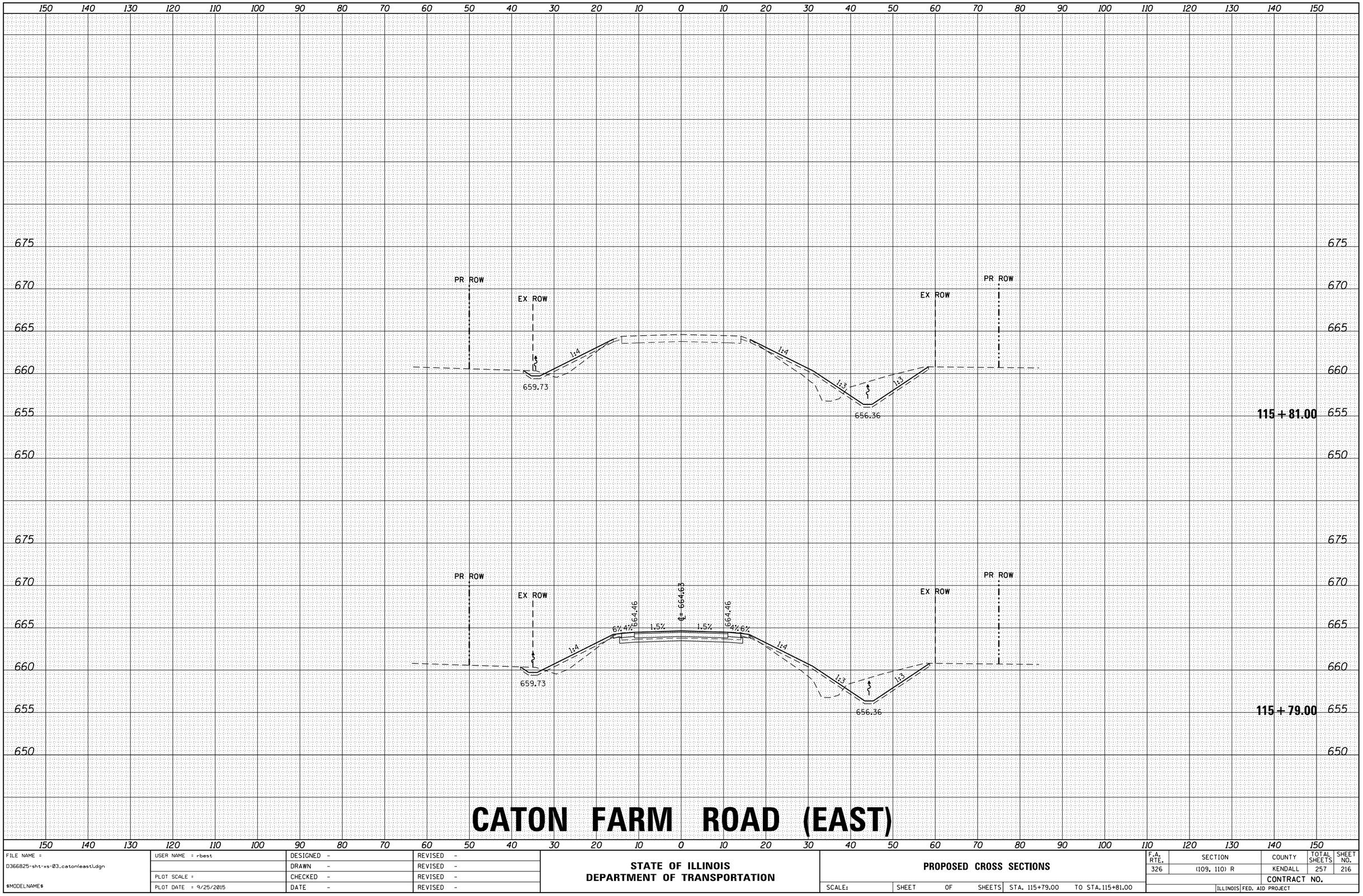

CATON FARM ROAD (EAST)

FILE NAME = D366825-sht-xs-03_caton(east).dgn	USER NAME = rbest	DESIGNED -	REVISED -	STATE OF ILLINOIS DEPARTMENT OF TRANSPORTATION	PROPOSED CROSS SECTIONS	F.A. RTE. 326	SECTION (109, 110) R	COUNTY KENDALL	TOTAL SHEETS 257 / SHEET NO. 216
		DRAWN -	REVISED -					CONTRACT NO.	
	PLOT SCALE =	CHECKED -	REVISED -						
$MODELNAME$	PLOT DATE = 9/25/2015	DATE -	REVISED -		SCALE: SHEET OF SHEETS STA. 115+79.00 TO STA. 115+81.00			ILLINOIS FED. AID PROJECT	

FINAL SURVEY: NOTE BOOK NO. — SURVEYED — PLOTTED — TEMPLATE — AREAS — AREAS CHECKED — BY — DATE

ORIGINAL SURVEY: NOTE BOOK NO. — SURVEYED — PLOTTED — TEMPLATE — AREAS — AREAS CHECKED — BY — DATE

HRG PROJECT NO.: 88100046
HRG PROJ. CONTACT: A. SIMMONS
FILE NAME: D366825-sht-xs-03_caton(east).dgn
PLOT DRIVER: IL_pdf_bw.pltcfg
PEN TABLE: plotlabel.tbl

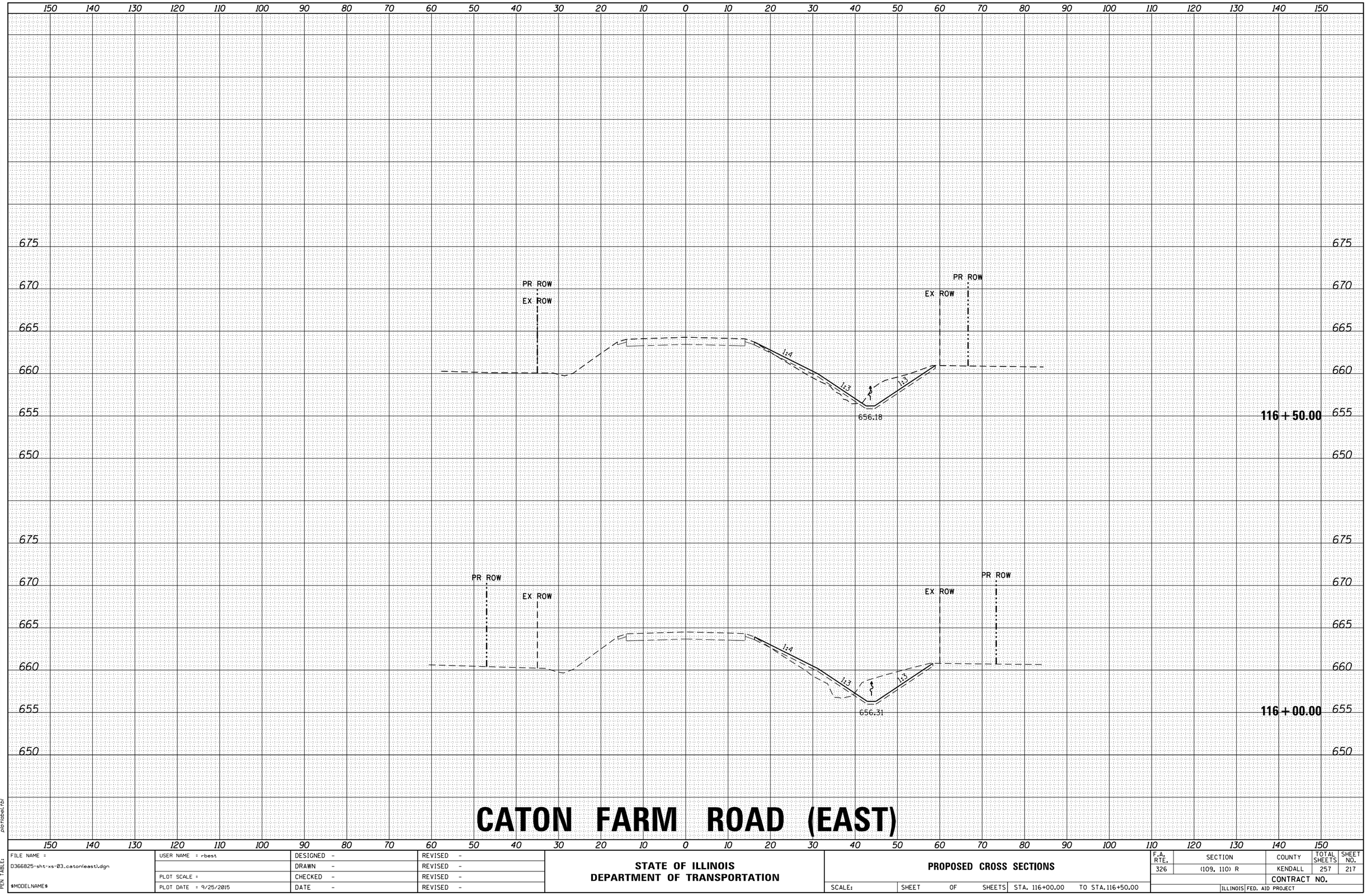

CATON FARM ROAD (EAST)

FILE NAME = D366825-sht-xs-03_caton(east).dgn	USER NAME = rbest	DESIGNED -	REVISED -	STATE OF ILLINOIS DEPARTMENT OF TRANSPORTATION	PROPOSED CROSS SECTIONS	F.A. RTE. 326	SECTION (109, 110) R	COUNTY KENDALL	TOTAL SHEETS 257 / SHEET NO. 217
		DRAWN -	REVISED -					CONTRACT NO.	
	PLOT SCALE =	CHECKED -	REVISED -						
$MODELNAME$	PLOT DATE = 9/25/2015	DATE -	REVISED -		SCALE: SHEET OF SHEETS STA. 116+00.00 TO STA. 116+50.00		ILLINOIS FED. AID PROJECT		

FINAL SURVEY: NOTE BOOK NO. — SURVEYED — PLOTTED — TEMPLATE — AREAS — AREAS CHECKED — BY — DATE

ORIGINAL SURVEY: NOTE BOOK NO. — SURVEYED — PLOTTED — TEMPLATE — AREAS — AREAS CHECKED — BY — DATE

HRG PROJECT NO.: 88100046
HRG PROJ. CONTACT: A. SIMMONS
FILE NAME: D366825-sht-xs-03_caton(east).dgn
PLOT DRIVER: IL_pdf_bw.pltcfg
PEN TABLE: plotlabel.tbl

FINAL SURVEY	NOTE BOOK	
	SURVEYED	
	PLOTTED	
	TEMPLATE	
	AREAS	
	AREAS CHECKED	
NO.	BY	DATE

ORIGINAL SURVEY	NOTE BOOK	
	SURVEYED	
	PLOTTED	
	TEMPLATE	
	AREAS	
	AREAS CHECKED	
NO.	BY	DATE

HRG PROJECT NO.: 88000046
HRG PROJ.CONTACT: A. SIMMONS
FILE NAME: D366825-sht-xs-03.caton(east).dgn
PLOT DRIVER: IL_pdf.bw.plotcfg
PEN TABLE: plotlabel.tbl

150 140 130 120 110 100 90 80 70 60 50 40 30 20 10 0 10 20 30 40 50 60 70 80 90 100 110 120 130 140 150

675
670
665
660
655

EX ROW

EX ROW

PR ROW

EX ROW

117+50.00

117+00.00

CATON FARM ROAD (EAST)

FILE NAME = D366825-sht-xs-03.caton(east).dgn	USER NAME = rbest	DESIGNED -	REVISED -
		DRAWN -	REVISED -
	PLOT SCALE =	CHECKED -	REVISED -
$MODELNAME$	PLOT DATE = 9/25/2015	DATE -	REVISED -

STATE OF ILLINOIS
DEPARTMENT OF TRANSPORTATION

PROPOSED CROSS SECTIONS

SCALE: | SHEET OF SHEETS | STA. 117+00.00 TO STA. 117+50.00

F.A. RTE.	SECTION	COUNTY	TOTAL SHEETS	SHEET NO.
326	(109, 110) R	KENDALL	257	218
		CONTRACT NO.		
		ILLINOIS	FED. AID PROJECT	

150 140 130 120 110 100 90 80 70 60 50 40 30 20 10 0 10 20 30 40 50 60 70 80 90 100 110 120 130 140 150

695 690 685 680 675 670

PR ROW
EX ROW
PR ROW
EX ROW
1:4
675.70

205 + 00.00

695 690 685 680 675

PR ROW
EX ROW
PR ROW
EX ROW

204 + 50.00

690 685 680 675

EX ROW
EX ROW

204 + 00.00

WALKER ROAD (WEST)

150 140 130 120 110 100 90 80 70 60 50 40 30 20 10 0 10 20 30 40 50 60 70 80 90 100 110 120 130 140 150

FINAL SURVEY	NOTE BOOK	NO.	BY	DATE
SURVEYED				
PLOTTED				
TEMPLATE				
AREAS				
AREAS CHECKED				

ORIGINAL SURVEY	NOTE BOOK	NO.	BY	DATE
SURVEYED				
PLOTTED				
TEMPLATE				
AREAS				
AREAS CHECKED				

HRG PROJECT NO.: 88G0046
HRG PROJ.CONTACT: A. SIMMONS
FILE NAME: D366825-sht-xs-04_walker(west).dgn
PLOT DRIVER: IL_pdf_bw.pltcfg
PEN TABLE: plotlabel.tbl

FILE NAME = D366825-sht-xs-04_walker(west).dgn	USER NAME = rbest	DESIGNED -	REVISED -
		DRAWN -	REVISED -
	PLOT SCALE =	CHECKED -	REVISED -
$MODELNAME$	PLOT DATE = 9/25/2015	DATE -	REVISED -

STATE OF ILLINOIS
DEPARTMENT OF TRANSPORTATION

PROPOSED CROSS SECTIONS

SCALE: | SHEET OF SHEETS | STA. 204+00.00 TO STA. 205+00.00

F.A. RTE.	SECTION	COUNTY	TOTAL SHEETS	SHEET NO.
326	(109, 110) R	KENDALL	257	219
		CONTRACT NO.		
	ILLINOIS	FED. AID PROJECT		

150 140 130 120 110 100 90 80 70 60 50 40 30 20 10 0 10 20 30 40 50 60 70 80 90 100 110 120 130 140 150

695 690 685 680 675 670

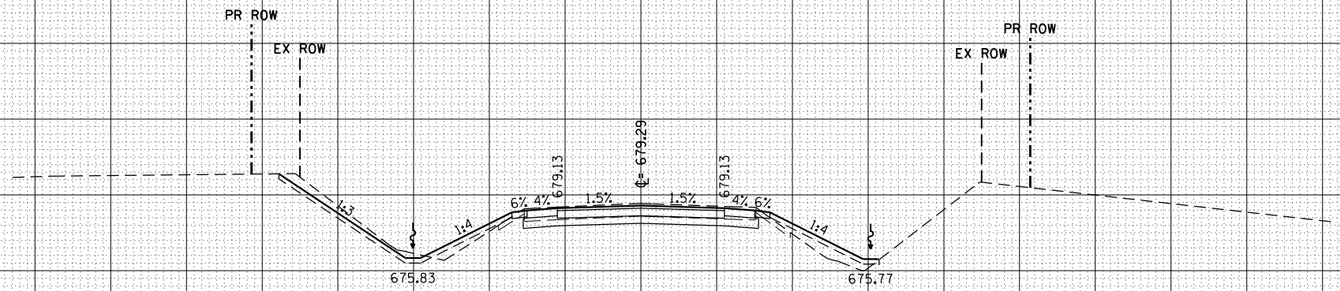

205+14.00

205+12.00

WALKER ROAD (WEST)

150 140 130 120 110 100 90 80 70 60 50 40 30 20 10 0 10 20 30 40 50 60 70 80 90 100 110 120 130 140 150

FINAL SURVEY	BY	DATE
SURVEYED		
PLOTTED		
TEMPLATE		
AREAS		
NOTE BOOK		
AREAS CHECKED		
NO.		

ORIGINAL SURVEY	BY	DATE
SURVEYED		
PLOTTED		
TEMPLATE		
AREAS		
NOTE BOOK		
AREAS CHECKED		
NO.		

HRG PROJECT NO.: 88000046
HRG PROJ. CONTACT: A. SIMMONS
FILE NAME: D366825-sht-xs-04_walker(west).dgn
PLOT DRIVER: IL_pdf_bw.pltcfg
PEN TABLE: plotlabel.tbl

FILE NAME = D366825-sht-xs-04_walker(west).dgn	USER NAME = rbest	DESIGNED -	REVISED -
		DRAWN -	REVISED -
	PLOT SCALE =	CHECKED -	REVISED -
$MODELNAME$	PLOT DATE = 9/25/2015	DATE -	REVISED -

STATE OF ILLINOIS
DEPARTMENT OF TRANSPORTATION

PROPOSED CROSS SECTIONS

SCALE: | SHEET OF SHEETS | STA. 205+12.00 | TO STA. 205+14.00

F.A. RTE.	SECTION	COUNTY	TOTAL SHEETS	SHEET NO.
326	(109, 110) R	KENDALL	257	220
		CONTRACT NO.		
		ILLINOIS	FED. AID PROJECT	

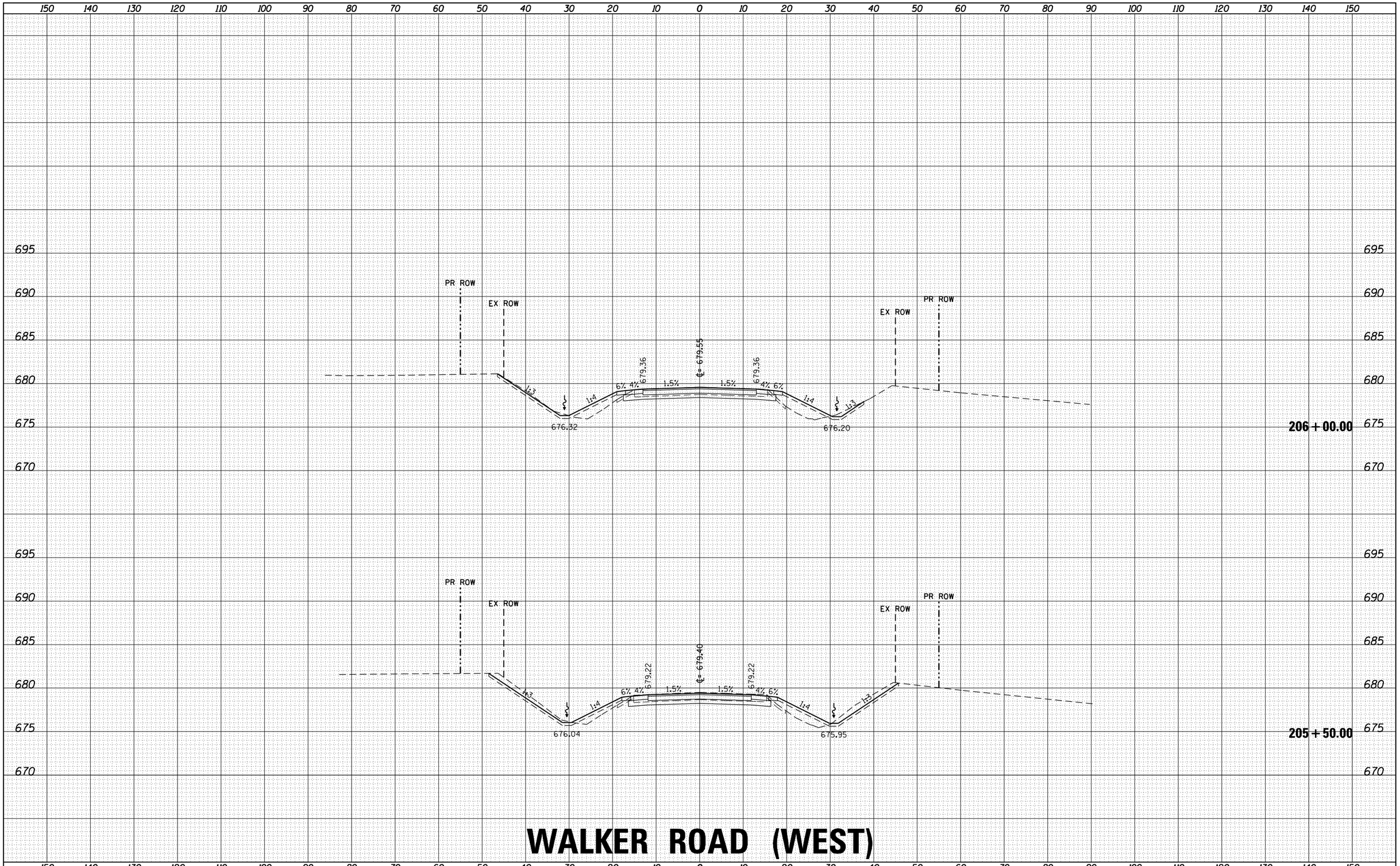

WALKER ROAD (WEST)

ORIGINAL SURVEY	BY	DATE
SURVEYED		
PLOTTED		
TEMPLATE		
NOTE BOOK		
AREAS		
NO.	AREAS CHECKED	

FINAL SURVEY	BY	DATE
SURVEYED		
PLOTTED		
TEMPLATE		
NOTE BOOK		
AREAS		
NO.	AREAS CHECKED	

HRG PROJECT NO.: 88000046
HRG PROJ. CONTACT: A. SIMMONS
FILE NAME: D366825-sht-xs-04_walker(west).dgn
PLOT DRIVER: IL_pdf_bw.pltcfg
PEN TABLE: plotlabel.tbl

FILE NAME = D366825-sht-xs-04_walker(west).dgn	USER NAME = rbest	DESIGNED -	REVISED -
		DRAWN -	REVISED -
	PLOT SCALE =	CHECKED -	REVISED -
$MODELNAME$	PLOT DATE = 9/25/2015	DATE -	REVISED -

STATE OF ILLINOIS
DEPARTMENT OF TRANSPORTATION

PROPOSED CROSS SECTIONS

SCALE: | SHEET OF SHEETS | STA. 205+50.00 | TO STA. 206+00.00

F.A. RTE.	SECTION	COUNTY	TOTAL SHEETS	SHEET NO.
326	(109, 110) R	KENDALL	257	221
		CONTRACT NO.		
		ILLINOIS	FED. AID PROJECT	

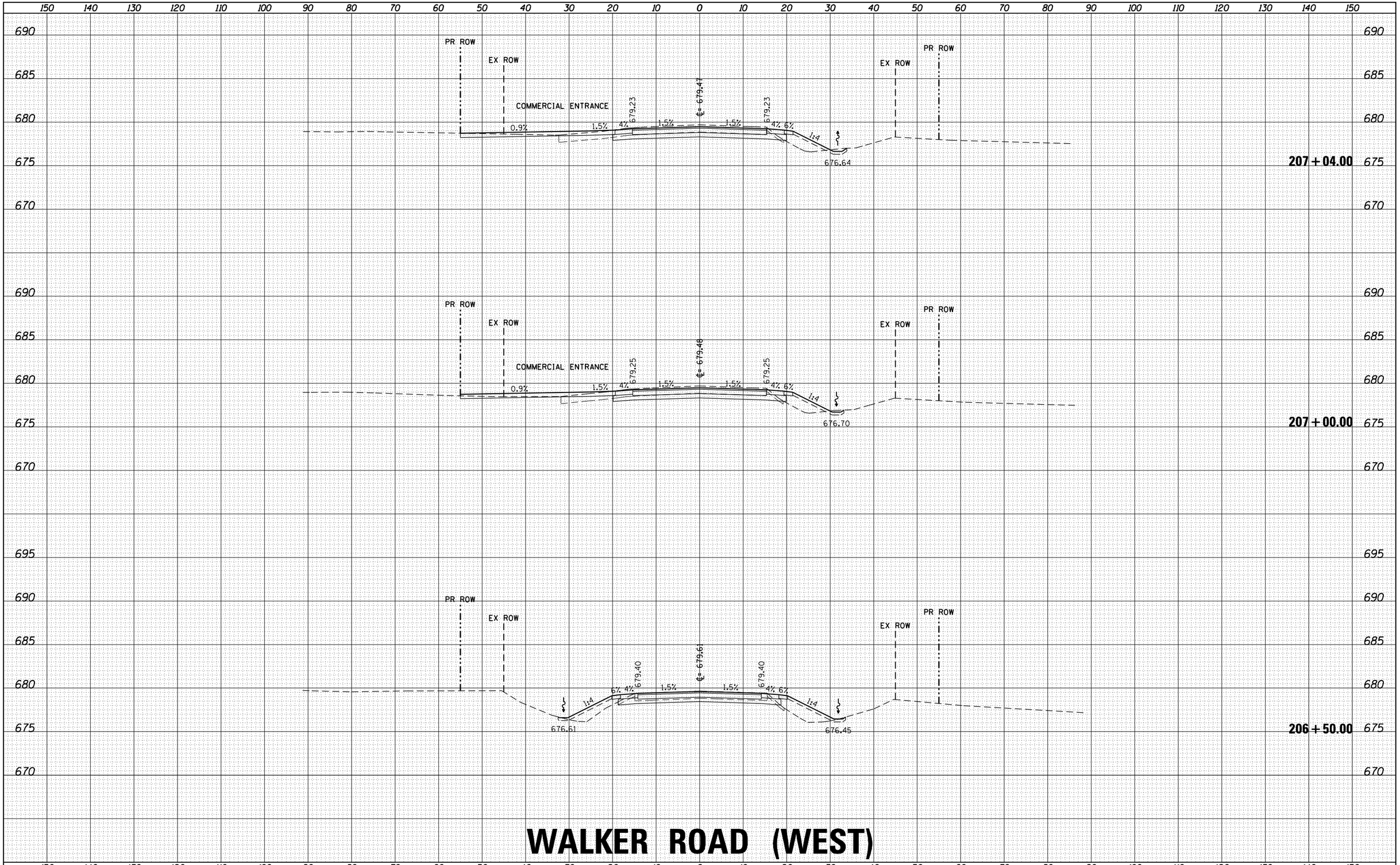

WALKER ROAD (WEST)

FILE NAME = D366825-sht-xs-04_walker(west).dgn	USER NAME = rbest	DESIGNED -	REVISED -
		DRAWN -	REVISED -
	PLOT SCALE =	CHECKED -	REVISED -
$MODELNAME$	PLOT DATE = 9/25/2015	DATE -	REVISED -

STATE OF ILLINOIS
DEPARTMENT OF TRANSPORTATION

PROPOSED CROSS SECTIONS

SCALE: | SHEET OF SHEETS | STA. 206+50.00 TO STA. 207+04.00

F.A. RTE.	SECTION	COUNTY	TOTAL SHEETS	SHEET NO.
326	(109, 110) R	KENDALL	257	222
		CONTRACT NO.		
		ILLINOIS	FED. AID PROJECT	

FINAL SURVEY — NOTE BOOK — NO. — SURVEYED — PLOTTED — TEMPLATE — AREAS — AREAS CHECKED — BY — DATE

ORIGINAL SURVEY — NOTE BOOK — NO. — SURVEYED — PLOTTED — TEMPLATE — AREAS — AREAS CHECKED — BY — DATE

HRG PROJECT NO.: 88G0046
HRG PROJ.CONTACT: A. SIMMONS
FILE NAME: D366825-sht-xs-04_walker(west).dgn
PLOT DRIVER: IL_pdf_bw.prc fg
PEN TABLE: plotlabel.tbl

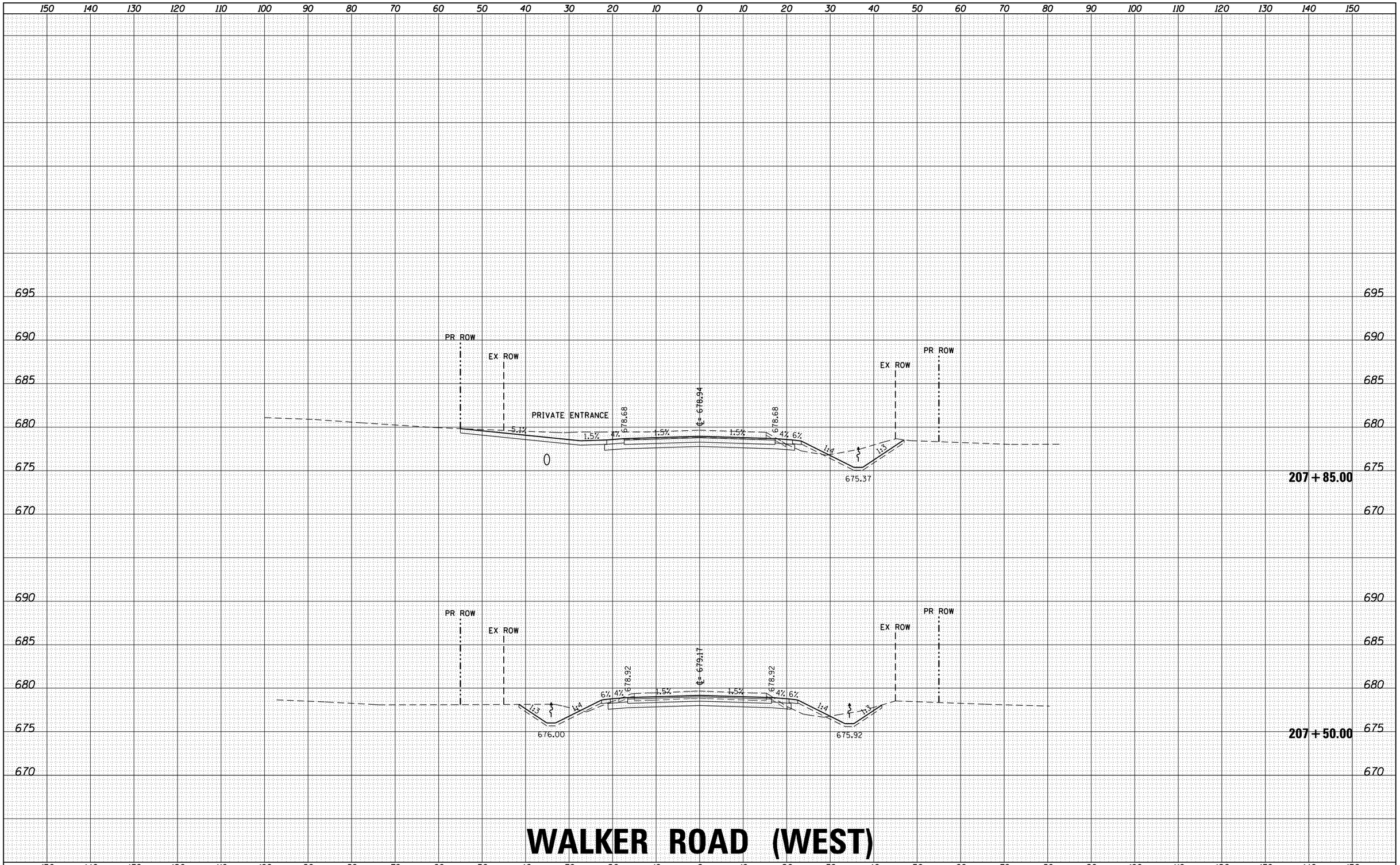

WALKER ROAD (WEST)

FILE NAME = D366825-sht-xs-04_walker(west).dgn	USER NAME = rbest	DESIGNED -	REVISED -
		DRAWN -	REVISED -
	PLOT SCALE =	CHECKED -	REVISED -
$MODELNAME$	PLOT DATE = 9/25/2015	DATE -	REVISED -

STATE OF ILLINOIS
DEPARTMENT OF TRANSPORTATION

PROPOSED CROSS SECTIONS

SCALE: SHEET OF SHEETS STA. 207+50.00 TO STA. 207+85.00

F.A. RTE.	SECTION	COUNTY	TOTAL SHEETS	SHEET NO.
326	(109, 110) R	KENDALL	257	223

CONTRACT NO.

ILLINOIS FED. AID PROJECT

FINAL SURVEY: NOTE BOOK NO. / SURVEYED / PLOTTED / TEMPLATE / AREAS / AREAS CHECKED / BY / DATE

ORIGINAL SURVEY: NOTE BOOK NO. / SURVEYED / PLOTTED / TEMPLATE / AREAS / AREAS CHECKED / BY / DATE

HRG PROJECT NO.: 88100046
HRG PROJ. CONTACT: A. SIMMONS
FILE NAME: D366825-sht-xs-04_walker(west).dgn
PLOT DRIVER: IL_pdf_bw.pltcfg
PEN TABLE: plotlabel.tbl

FINAL SURVEY	NOTE BOOK	NO.
SURVEYED		
PLOTTED		
TEMPLATE		
AREAS		
AREAS CHECKED		

BY	DATE

ORIGINAL SURVEY	NOTE BOOK	NO.
SURVEYED		
PLOTTED		
TEMPLATE		
AREAS		
AREAS CHECKED		

BY	DATE

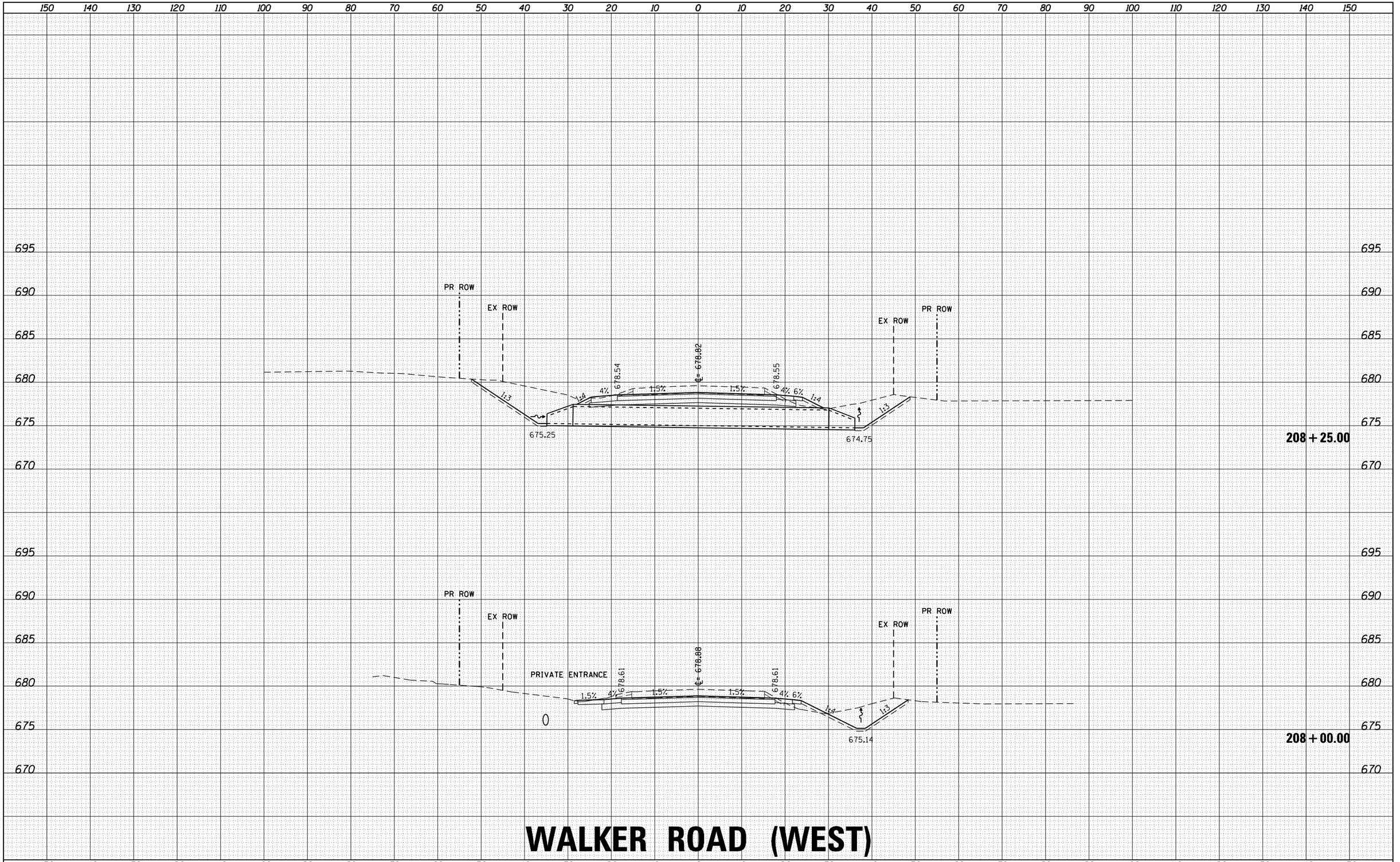

WALKER ROAD (WEST)

HRG PROJECT NO.: 8800046
HRG PROJ. CONTACT: A. SIMMONS
FILE NAME: D366825-sht-xs-04_walker(west).dgn
PLOT DRIVER: IL_pdf_bw.pltcfg
PEN TABLE: plotlabel.tbl

FILE NAME = D366825-sht-xs-04_walker(west).dgn	USER NAME = rbest	DESIGNED -	REVISED -
		DRAWN -	REVISED -
	PLOT SCALE =	CHECKED -	REVISED -
$MODELNAME$	PLOT DATE = 9/25/2015	DATE -	REVISED -

STATE OF ILLINOIS
DEPARTMENT OF TRANSPORTATION

PROPOSED CROSS SECTIONS

SCALE: | SHEET OF SHEETS | STA. 208+00.00 | TO STA. 208+25.00

F.A. RTE.	SECTION	COUNTY	TOTAL SHEETS	SHEET NO.
326	(109, 110) R	KENDALL	257	224
		CONTRACT NO.		
	ILLINOIS	FED. AID PROJECT		

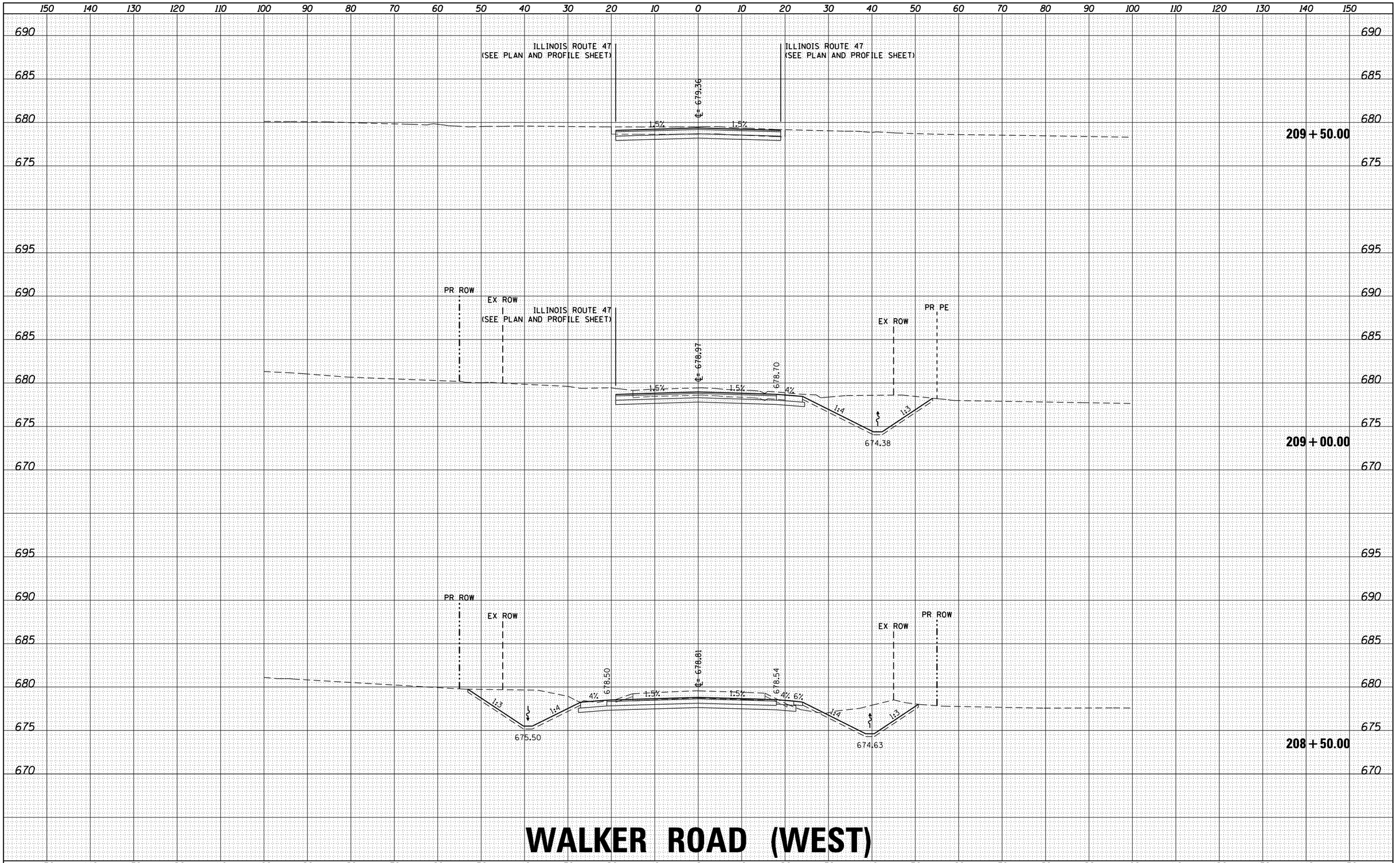

WALKER ROAD (WEST)

FILE NAME = D366825-sht-xs-04_walker(west).dgn	USER NAME = rbest	DESIGNED -	REVISED -
		DRAWN -	REVISED -
	PLOT SCALE =	CHECKED -	REVISED -
$MODELNAME$	PLOT DATE = 9/25/2015	DATE -	REVISED -

STATE OF ILLINOIS
DEPARTMENT OF TRANSPORTATION

PROPOSED CROSS SECTIONS

SCALE: | SHEET OF SHEETS | STA. 208+50.00 | TO STA. 209+50.00

F.A. RTE.	SECTION	COUNTY	TOTAL SHEETS	SHEET NO.
326	(109, 110) R	KENDALL	257	225
		CONTRACT NO.		
	ILLINOIS FED. AID PROJECT			

FINAL SURVEY — NOTE BOOK — AREAS CHECKED — NO. — SURVEYED — PLOTTED — TEMPLATE — AREAS — BY — DATE

ORIGINAL SURVEY — NOTE BOOK — AREAS CHECKED — NO. — SURVEYED — PLOTTED — TEMPLATE — AREAS — BY — DATE

HRG PROJECT NO.: 88000046
HRG PROJ. CONTACT: A. SIMMONS
FILE NAME: D366825-sht-xs-04_walker(west).dgn
PLOT DRIVER: IL_pdf_bw.pltcfg
PEN TABLE: plotdata.tbl

150 140 130 120 110 100 90 80 70 60 50 40 30 20 10 0 10 20 30 40 50 60 70 80 90 100 110 120 130 140 150

690 685 680 675 670

PR ROW
EX ROW
EX ROW
FIELD ENTRANCE
℄= 678.59
678.23
678.19
6%
2.0%
2.0%
4%
1.5%
1:4
1:3
674.56

212 + 40.00

PR ROW
EX ROW
EX ROW
ILLINOIS ROUTE 47
(SEE PLAN AND PROFILE SHEET)
℄= 678.94
678.58
6%
2.0%
2.0%
1:4
1:3
675.05

212 + 00.00

ILLINOIS ROUTE 47
(SEE PLAN AND PROFILE SHEET)
EX ROW
ILLINOIS ROUTE 47
(SEE PLAN AND PROFILE SHEET)
EX ROW
℄= 679.39
2.0%
2.0%

211 + 50.00

WALKER ROAD (EAST)

150 140 130 120 110 100 90 80 70 60 50 40 30 20 10 0 10 20 30 40 50 60 70 80 90 100 110 120 130 140 150

FINAL SURVEY	BY	DATE
SURVEYED		
PLOTTED		
TEMPLATE		
NOTE BOOK		
AREAS		
NO.	AREAS CHECKED	

ORIGINAL SURVEY	BY	DATE
SURVEYED		
PLOTTED		
TEMPLATE		
NOTE BOOK		
AREAS		
NO.	AREAS CHECKED	

HRG PROJECT NO.: 88000046
HRG PROJ. CONTACT: A. SIMMONS
FILE NAME: D366825-sht-xs-05_walker(east).dgn
PLOT DRIVER: IL_pdf_dw_plt.cfg
PEN TABLE: plotlabel.tbl

FILE NAME = D366825-sht-xs-05_walker(east).dgn	USER NAME = rbest	DESIGNED -	REVISED -
		DRAWN -	REVISED -
	PLOT SCALE =	CHECKED -	REVISED -
$MODELNAME$	PLOT DATE = 9/25/2015	DATE -	REVISED -

STATE OF ILLINOIS
DEPARTMENT OF TRANSPORTATION

PROPOSED CROSS SECTIONS

SCALE: | SHEET OF SHEETS | STA. 211+50.00 TO STA. 212+40.00

F.A. RTE.	SECTION	COUNTY	TOTAL SHEETS	SHEET NO.
326	(109, 110) R	KENDALL	257	226
		CONTRACT NO.		
	ILLINOIS FED. AID PROJECT			

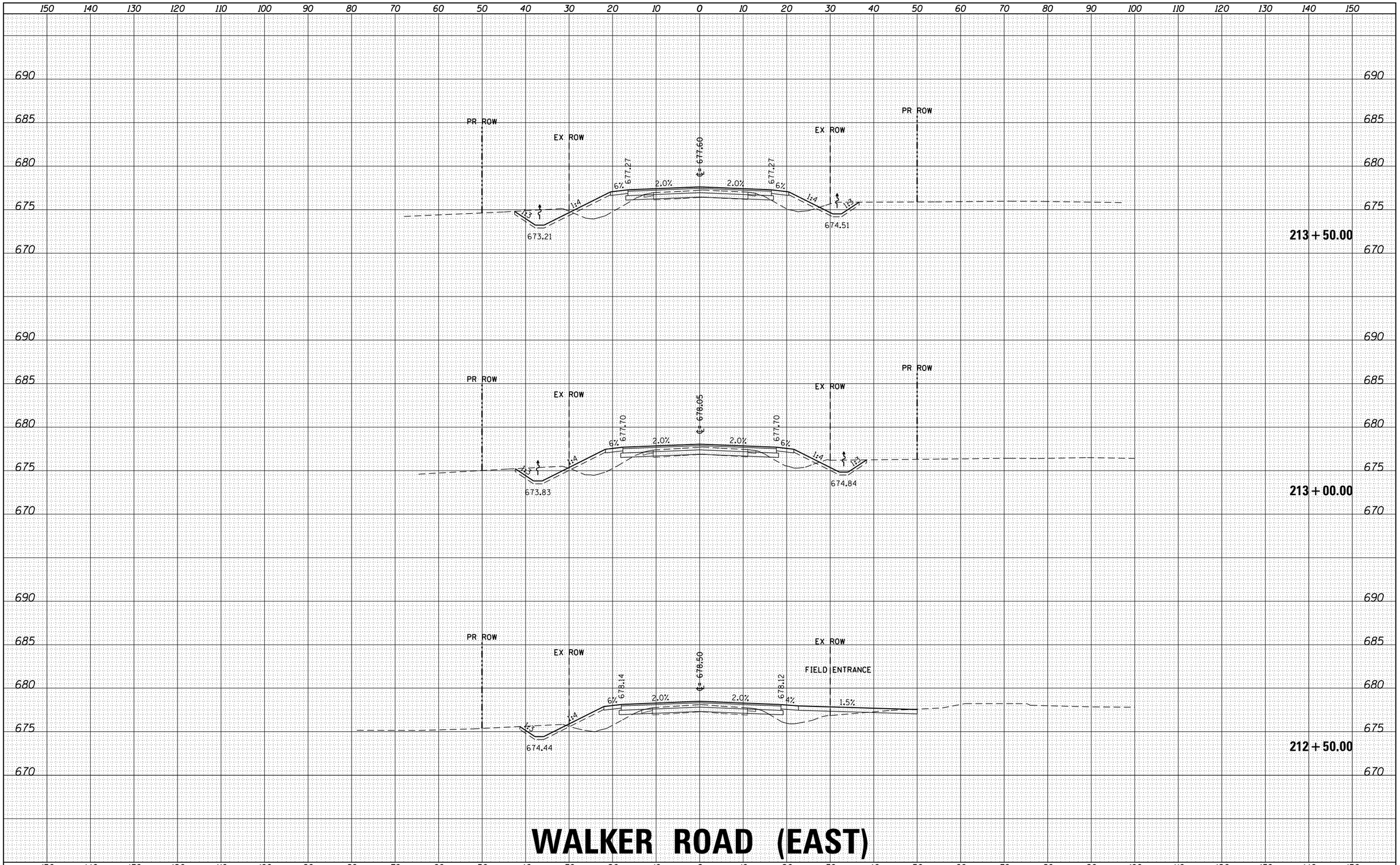

WALKER ROAD (EAST)

FILE NAME = D366825-sht-xs-05_walker(east).dgn	USER NAME = rbest	DESIGNED -	REVISED -
		DRAWN -	REVISED -
	PLOT SCALE =	CHECKED -	REVISED -
$MODELNAME$	PLOT DATE = 9/25/2015	DATE -	REVISED -

STATE OF ILLINOIS
DEPARTMENT OF TRANSPORTATION

PROPOSED CROSS SECTIONS

SCALE: | SHEET OF SHEETS | STA. 212+50.00 | TO STA. 213+50.00

F.A. RTE.	SECTION	COUNTY	TOTAL SHEETS	SHEET NO.
326	(109, 110) R	KENDALL	257	227
		CONTRACT NO.		
		ILLINOIS FED. AID PROJECT		

FINAL SURVEY — NOTE BOOK — DATE
SURVEYED — BY
PLOTTED
TEMPLATE
AREAS
AREAS CHECKED
NO.

ORIGINAL SURVEY — NOTE BOOK — DATE
SURVEYED — BY
PLOTTED
TEMPLATE
AREAS
AREAS CHECKED
NO.

HRG PROJECT NO.: 88000046
HRG PROJ. CONTACT: A. SIMMONS
FILE NAME: D366825-sht-xs-05_walker(east).dgn
PLOT DRIVER: IL_pdf_hwptcfg
PEN TABLE: platlabel.tbl

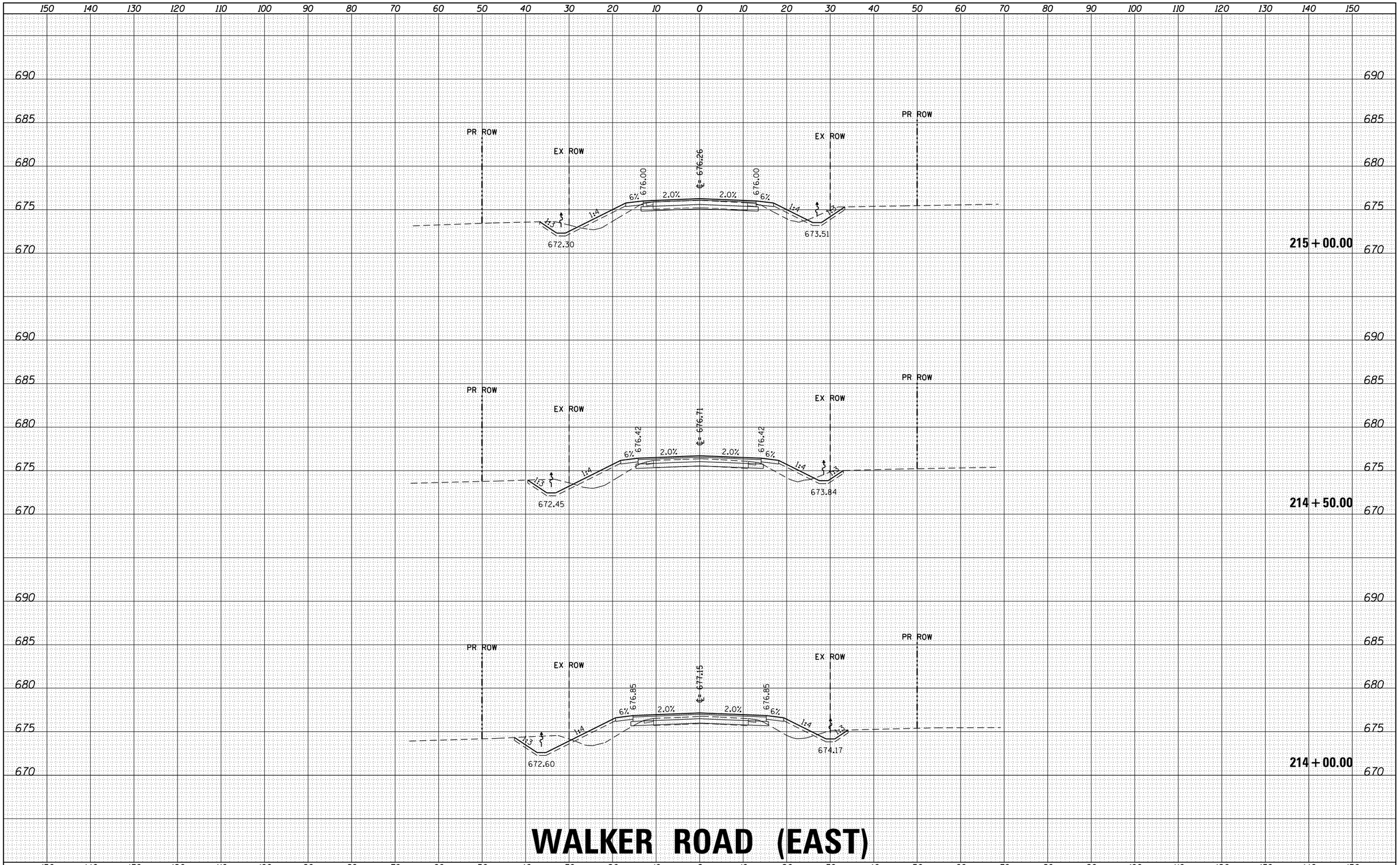

WALKER ROAD (EAST)

| | | |

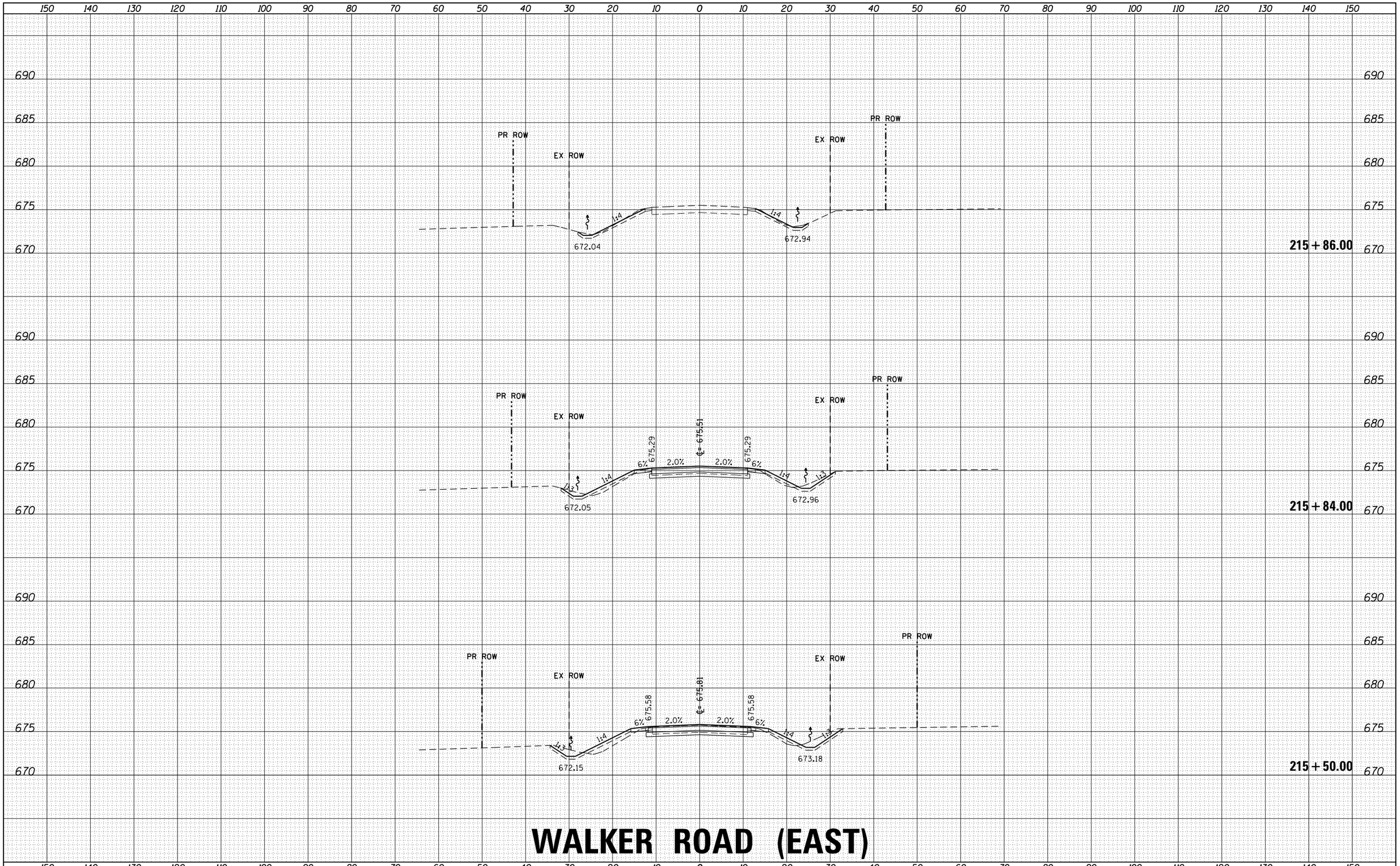

WALKER ROAD (EAST)

ORIGINAL SURVEY	BY	DATE
SURVEYED		
PLOTTED		
TEMPLATE		
NOTE BOOK		
AREAS		
NO.	AREAS CHECKED	

FINAL SURVEY	BY	DATE
SURVEYED		
PLOTTED		
TEMPLATE		
NOTE BOOK		
AREAS		
NO.	AREAS CHECKED	

HRG PROJECT NO.: 88000046
HRG PROJ. CONTACT: A. SIMMONS
FILE NAME: D366825-sht-xs-05_walker(east).dgn
PLOT DRIVER: IL_pdf_bw.pltcfg
PEN TABLE: plotlabel.tbl

FILE NAME = D366825-sht-xs-05_walker(east).dgn	USER NAME = rbest	DESIGNED -	REVISED -
		DRAWN -	REVISED -
	PLOT SCALE =	CHECKED -	REVISED -
$MODELNAME$	PLOT DATE = 9/25/2015	DATE -	REVISED -

STATE OF ILLINOIS
DEPARTMENT OF TRANSPORTATION

PROPOSED CROSS SECTIONS

SCALE: | SHEET OF SHEETS | STA. 215+50.00 TO STA. 215+86.00

F.A. RTE.	SECTION	COUNTY	TOTAL SHEETS	SHEET NO.
326	(109, 110) R	KENDALL	257	229
		CONTRACT NO.		
		ILLINOIS FED. AID PROJECT		

FINAL SURVEY	NOTE BOOK	NO.
SURVEYED		
PLOTTED		
TEMPLATE		
AREAS		
AREAS CHECKED		

BY	DATE

ORIGINAL SURVEY	NOTE BOOK	NO.
SURVEYED		
PLOTTED		
TEMPLATE		
AREAS		
AREAS CHECKED		

BY	DATE

150 140 130 120 110 100 90 80 70 60 50 40 30 20 10 0 10 20 30 40 50 60 70 80 90 100 110 120 130 140 150

685
680
675
670
690
685
680
675
670

PR ROW
EX ROW
PR ROW
EX ROW

216 + 50.00

PR ROW
EX ROW
PR ROW
EX ROW

216 + 00.00

WALKER ROAD (EAST)

HRG PROJECT NO.: 88G0046
HRG PROJ.CONTACT: A. SIMMONS
FILE NAME: D366825-sht-xs-05_walkereast.dgn
PLOT DRIVER: IL_pdf_bw.plt.cfg
PEN TABLE: plotlabel.tbl

FILE NAME = D366825-sht-xs-05_walkereast.dgn	USER NAME = rbest	DESIGNED -	REVISED -
		DRAWN -	REVISED -
$MODELNAME$	PLOT SCALE =	CHECKED -	REVISED -
	PLOT DATE = 9/25/2015	DATE -	REVISED -

STATE OF ILLINOIS
DEPARTMENT OF TRANSPORTATION

PROPOSED CROSS SECTIONS

SCALE: | SHEET OF SHEETS | STA. 216+00.00 TO STA. 216+50.00

F.A. RTE.	SECTION	COUNTY	TOTAL SHEETS	SHEET NO.
326	(109, 110) R	KENDALL	257	230
		CONTRACT NO.		
	ILLINOIS	FED. AID PROJECT		

FINAL SURVEY		DATE
NOTE BOOK	SURVEYED	
NO.	PLOTTED	BY
	TEMPLATE	
	AREAS	
	AREAS CHECKED	

ORIGINAL SURVEY		DATE
NOTE BOOK	SURVEYED	
NO.	PLOTTED	BY
	TEMPLATE	
	AREAS	
	AREAS CHECKED	

150 140 130 120 110 100 90 80 70 60 50 40 30 20 10 0 10 20 30 40 50 60 70 80 90 100 110 120 130 140 150

720 715 710 705 700

PR ROW
EX ROW
EX ROW
1:3
1:4
702.63

305 + 00.00

PR ROW
EX ROW
EX ROW

304 + 50.00

EX ROW
EX ROW

304 + 00.00

AMENT ROAD (WEST)

HRG PROJECT NO.: 88100046
HRG PROJ.CONTACT: A. SIMMONS
FILE NAME: D366825-sht-xs-06_ament(west).dgn
PLOT DRIVER: IL_pdf_bw.plt.cfg
PEN TABLE: plotlabel.tbl

FILE NAME = D366825-sht-xs-06_ament(west).dgn	USER NAME = rbest	DESIGNED -	REVISED -
		DRAWN -	REVISED -
$MODELNAME$	PLOT SCALE =	CHECKED -	REVISED -
	PLOT DATE = 9/25/2015	DATE -	REVISED -

STATE OF ILLINOIS
DEPARTMENT OF TRANSPORTATION

PROPOSED CROSS SECTIONS

SCALE: | SHEET OF SHEETS | STA. 304+00.00 TO STA. 305+00.00

F.A. RTE.	SECTION	COUNTY	TOTAL SHEETS	SHEET NO.
326	(109, 110) R	KENDALL	257	231
		CONTRACT NO.		
	ILLINOIS	FED. AID PROJECT		

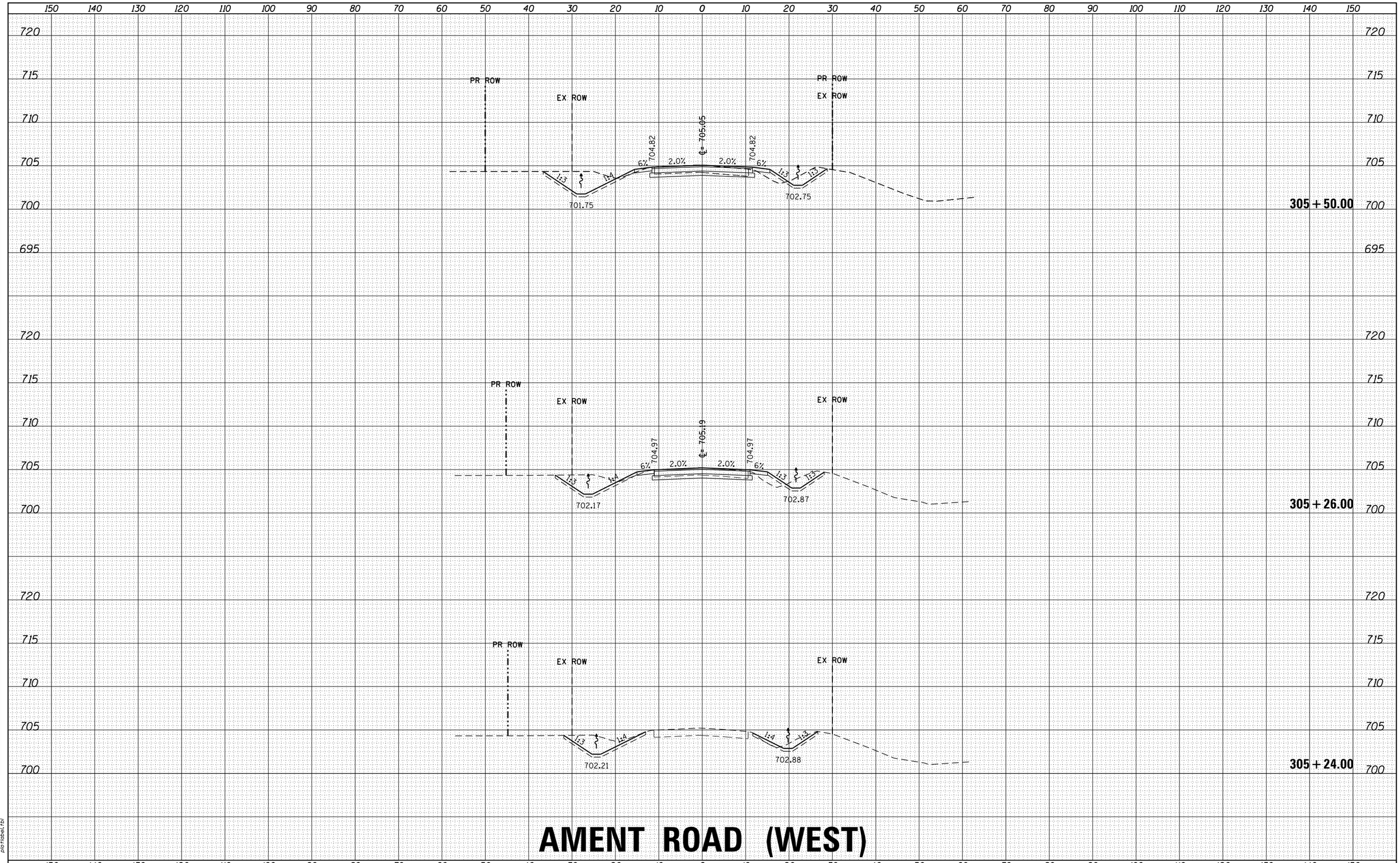

AMENT ROAD (WEST)

FINAL SURVEY		BY	DATE
NOTE BOOK NO.	SURVEYED		
	PLOTTED		
	TEMPLATE		
	AREAS		
	AREAS CHECKED		

ORIGINAL SURVEY		BY	DATE
NOTE BOOK NO.	SURVEYED		
	PLOTTED		
	TEMPLATE		
	AREAS		
	AREAS CHECKED		

HRG PROJECT NO.: 88100046
HRG PROJ. CONTACT: A. SIMMONS
FILE NAME: D366825-sht-xs-06_ament(west).dgn
PLOT DRIVER: IL_pdf_bw.pltcfg
PEN TABLE: plotlabel.tbl

FILE NAME = D366825-sht-xs-06_ament(west).dgn	USER NAME = rbest	DESIGNED -	REVISED -
		DRAWN -	REVISED -
	PLOT SCALE =	CHECKED -	REVISED -
$MODELNAME$	PLOT DATE = 9/25/2015	DATE -	REVISED -

STATE OF ILLINOIS
DEPARTMENT OF TRANSPORTATION

PROPOSED CROSS SECTIONS

SCALE: | SHEET OF SHEETS | STA. 305+24.00 TO STA. 305+50.00

F.A. RTE.	SECTION	COUNTY	TOTAL SHEETS	SHEET NO.
326	(109, 110) R	KENDALL	257	232

CONTRACT NO.

ILLINOIS FED. AID PROJECT

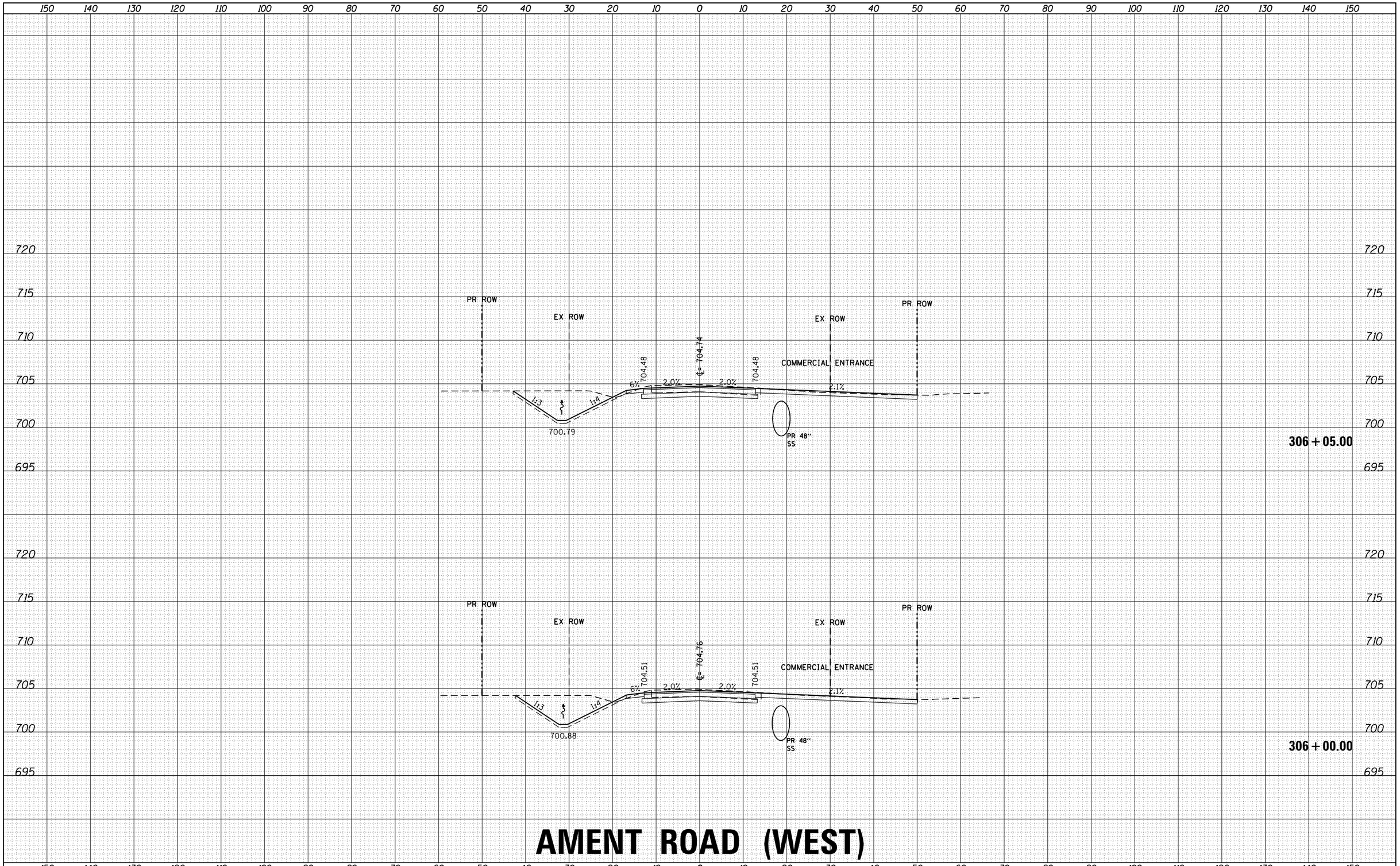

AMENT ROAD (WEST)

FILE NAME = D366825-sht-xs-06_ament(west).dgn	USER NAME = rbest	DESIGNED -	REVISED -
		DRAWN -	REVISED -
	PLOT SCALE =	CHECKED -	REVISED -
$MODELNAME$	PLOT DATE = 9/25/2015	DATE -	REVISED -

STATE OF ILLINOIS
DEPARTMENT OF TRANSPORTATION

PROPOSED CROSS SECTIONS

SCALE: | SHEET OF SHEETS | STA. 306+00.00 TO STA. 306+05.00

F.A. RTE.	SECTION	COUNTY	TOTAL SHEETS	SHEET NO.
326	(109, 110) R	KENDALL	257	233
		CONTRACT NO.		
	ILLINOIS FED. AID PROJECT			

FINAL SURVEY — NOTE BOOK — NO.
SURVEYED — BY — DATE
PLOTTED
TEMPLATE
AREAS
AREAS CHECKED

ORIGINAL SURVEY — NOTE BOOK — NO.
SURVEYED — BY — DATE
PLOTTED
TEMPLATE
AREAS
AREAS CHECKED

HRG PROJECT NO.: 88000046
HRG PROJ. CONTACT: A. SIMMONS
FILE NAME: D366825-sht-xs-06_ament(west).dgn
PLOT DRAWER: IL_pdf_Dw.pltcfg
PEN TABLE: plotdot.tbl

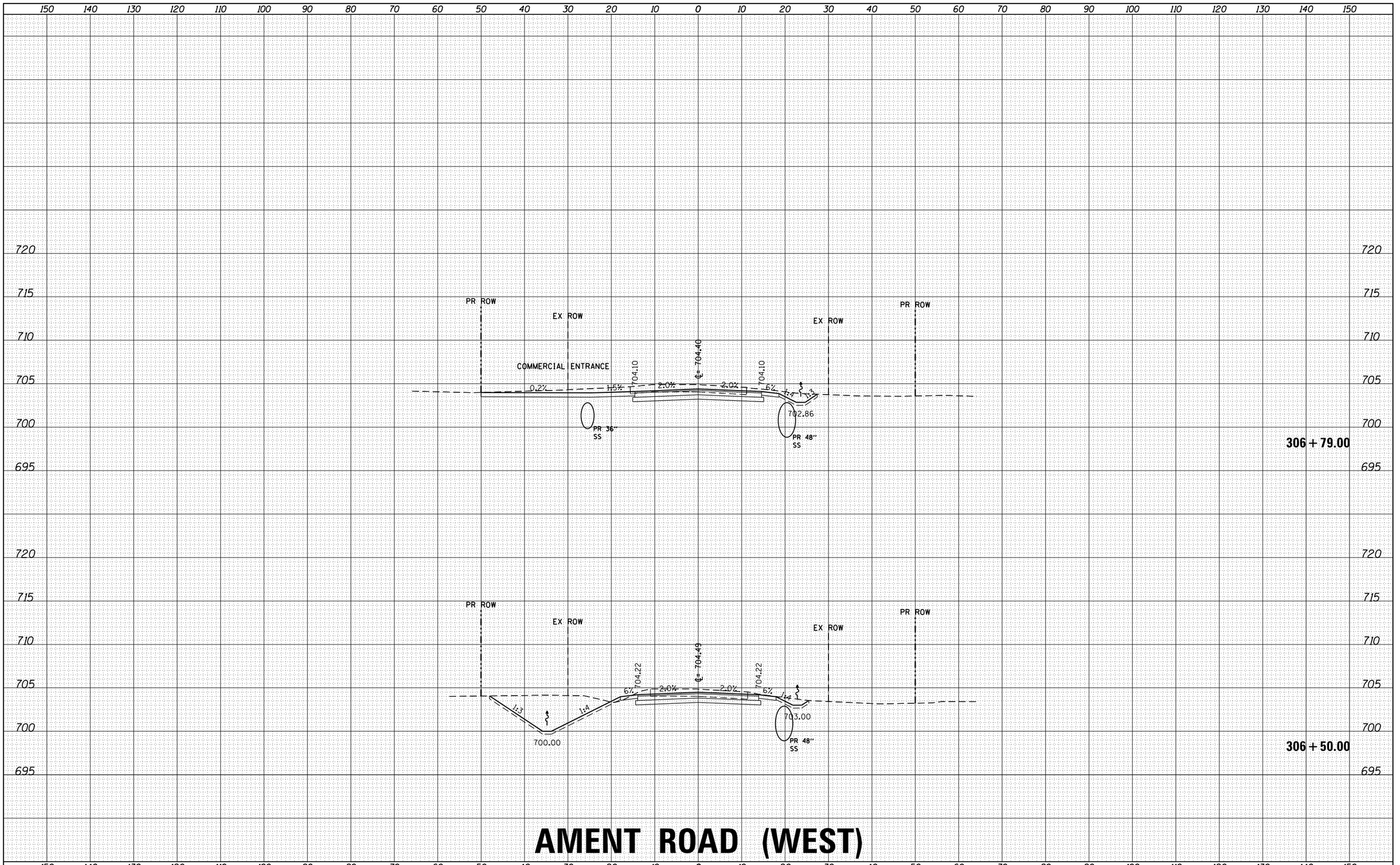

AMENT ROAD (WEST)

FINAL SURVEY		BY	DATE
NOTE BOOK	SURVEYED		
NO.	PLOTTED		
	TEMPLATE		
	AREAS		
	AREAS CHECKED		

ORIGINAL SURVEY		BY	DATE
NOTE BOOK	SURVEYED		
NO.	PLOTTED		
	TEMPLATE		
	AREAS		
	AREAS CHECKED		

HRG PROJECT NO.: 88100046
HRG PROJ. CONTACT: A. SIMMONS
FILE NAME: D366825-sht-xs-06_ament(west).dgn
PLOT DRIVER: IL_pdf_bw.pltcfg
PEN TABLE: plotlabel.tbl

FILE NAME = D366825-sht-xs-06_ament(west).dgn	USER NAME = rbest	DESIGNED -	REVISED -
		DRAWN -	REVISED -
	PLOT SCALE =	CHECKED -	REVISED -
$MODELNAME$	PLOT DATE = 9/25/2015	DATE -	REVISED -

STATE OF ILLINOIS
DEPARTMENT OF TRANSPORTATION

PROPOSED CROSS SECTIONS

SCALE: | SHEET OF SHEETS | STA. 306+50.00 TO STA. 306+79.00

F.A. RTE.	SECTION	COUNTY	TOTAL SHEETS	SHEET NO.
326	(109, 110) R	KENDALL	257	234

CONTRACT NO.

ILLINOIS FED. AID PROJECT

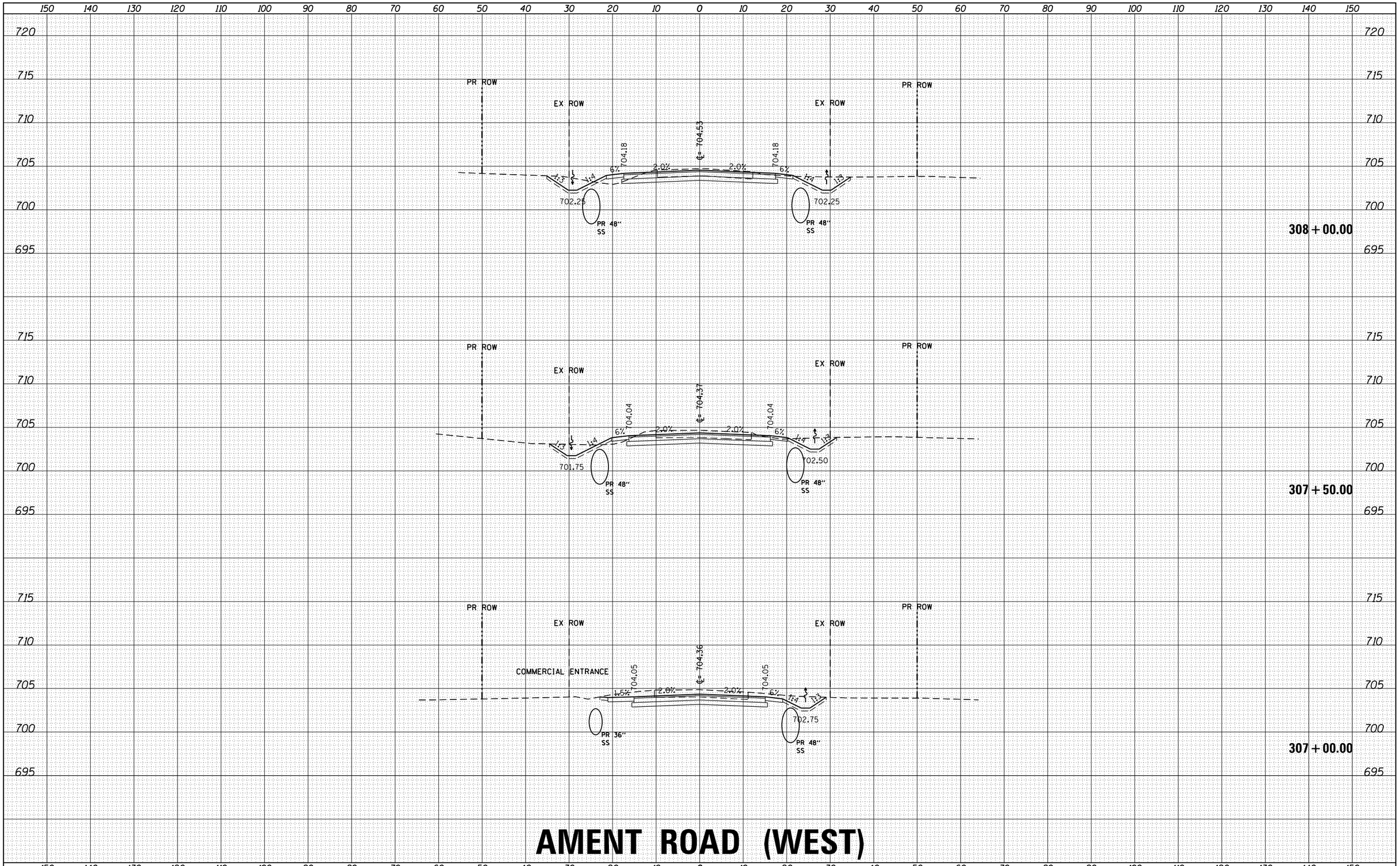

AMENT ROAD (WEST)

FILE NAME = D366825-sht-xs-06_ament(west).dgn	USER NAME = rbest	DESIGNED -	REVISED -
		DRAWN -	REVISED -
	PLOT SCALE =	CHECKED -	REVISED -
$MODELNAME$	PLOT DATE = 9/25/2015	DATE -	REVISED -

STATE OF ILLINOIS
DEPARTMENT OF TRANSPORTATION

PROPOSED CROSS SECTIONS

SCALE: | SHEET OF SHEETS | STA. 307+00.00 | TO STA. 308+00.00

F.A. RTE.	SECTION	COUNTY	TOTAL SHEETS	SHEET NO.
326	(109, 110) R	KENDALL	257	235
		CONTRACT NO.		
		ILLINOIS FED. AID PROJECT		

FINAL SURVEY — NOTE BOOK — NO. — SURVEYED — PLOTTED — TEMPLATE — AREAS — AREAS CHECKED — BY — DATE

ORIGINAL SURVEY — NOTE BOOK — NO. — SURVEYED — PLOTTED — TEMPLATE — AREAS — AREAS CHECKED — BY — DATE

HRG PROJECT NO.: 88000046
HRG PROJ. CONTACT: A. SIMMONS
FILE NAME: D366825-sht-xs-06_ament(west).dgn
PLOT DRIVER: IL_pdf_bw.pltcfg
PEN TABLE: platlabel.tbl

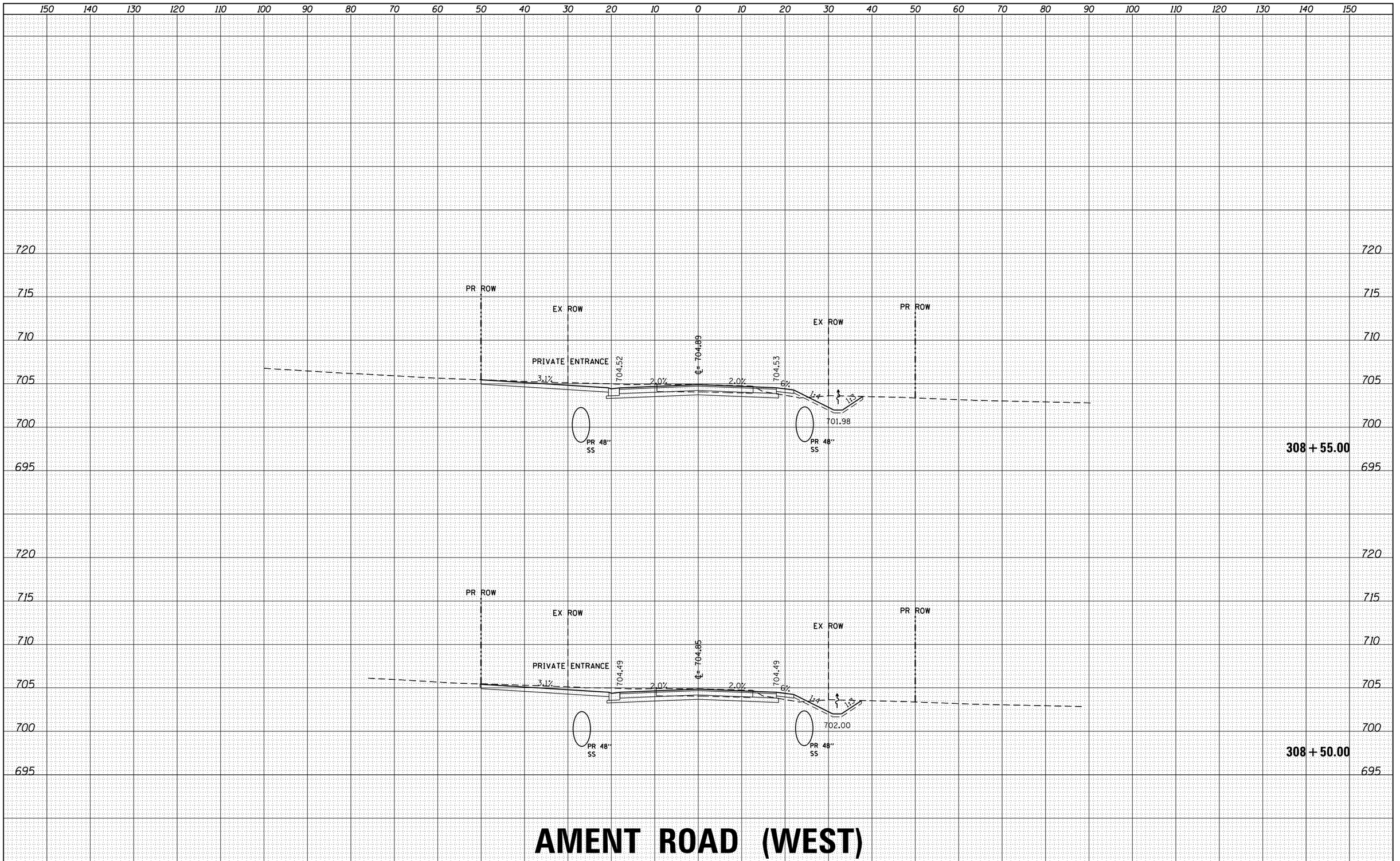

AMENT ROAD (WEST)

FILE NAME = D366825-sht-xs-06_ament(west).dgn	USER NAME = rbest	DESIGNED -	REVISED -
		DRAWN -	REVISED -
$MODELNAME$	PLOT SCALE =	CHECKED -	REVISED -
	PLOT DATE = 9/25/2015	DATE -	REVISED -

STATE OF ILLINOIS
DEPARTMENT OF TRANSPORTATION

PROPOSED CROSS SECTIONS

SCALE: | SHEET OF SHEETS | STA. 308+50.00 | TO STA. 308+55.00

F.A. RTE.	SECTION	COUNTY	TOTAL SHEETS	SHEET NO.
326	(109, 110) R	KENDALL	257	236
		CONTRACT NO.		
		ILLINOIS FED. AID PROJECT		

FINAL SURVEY — NOTE BOOK — NO.
SURVEYED — BY — DATE
PLOTTED
TEMPLATE
AREAS
AREAS CHECKED

ORIGINAL SURVEY — NOTE BOOK — NO.
SURVEYED — BY — DATE
PLOTTED
TEMPLATE
AREAS
AREAS CHECKED

HRG PROJECT NO.: 88000046
HRG PROJ. CONTACT: A. SIMMONS
FILE NAME: D366825-sht-xs-06_ament(west).dgn
PLOT DRAWER: IL_pdf_bw.pltcfg
PEN TABLE: plotdbw.tbl

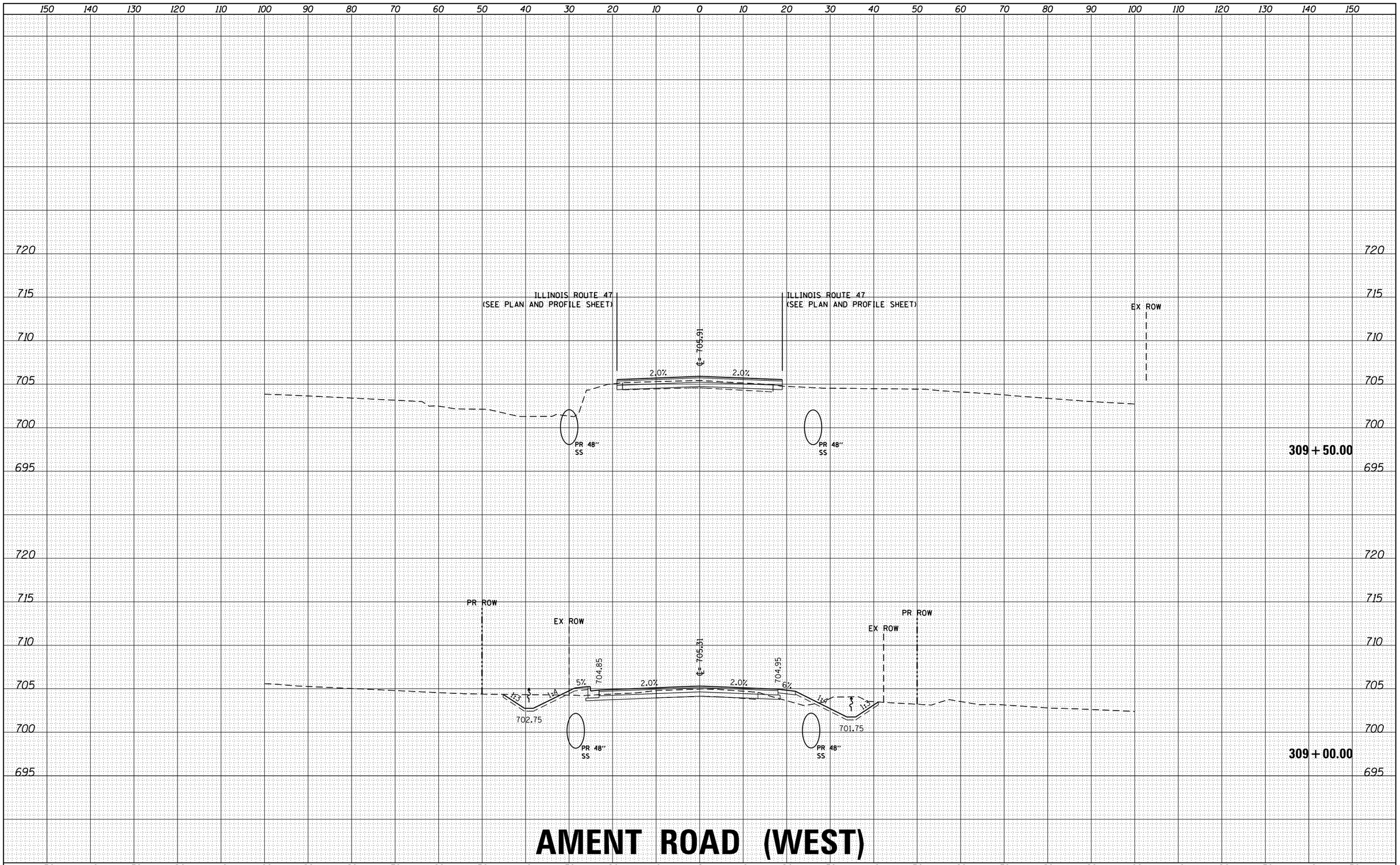

AMENT ROAD (WEST)

FINAL SURVEY		BY	DATE
NOTE BOOK NO.	SURVEYED		
	PLOTTED		
	TEMPLATE		
	AREAS		
	AREAS CHECKED		

ORIGINAL SURVEY		BY	DATE
NOTE BOOK NO.	SURVEYED		
	PLOTTED		
	TEMPLATE		
	AREAS		
	AREAS CHECKED		

HRG PROJECT NO.: 88100046
HRG PROJ. CONTACT: A. SIMMONS
FILE NAME: D366825-sht-xs-06_ament(west).dgn
PLOT DRIVER: IL_pdf_bw.pltcfg
PEN TABLE: plotlabel.tbl

FILE NAME = D366825-sht-xs-06_ament(west).dgn	USER NAME = rbest	DESIGNED -	REVISED -
		DRAWN -	REVISED -
	PLOT SCALE =	CHECKED -	REVISED -
$MODELNAME$	PLOT DATE = 9/25/2015	DATE -	REVISED -

STATE OF ILLINOIS
DEPARTMENT OF TRANSPORTATION

PROPOSED CROSS SECTIONS

SCALE: | SHEET OF SHEETS | STA. 309+00.00 TO STA. 309+50.00

F.A. RTE.	SECTION	COUNTY	TOTAL SHEETS	SHEET NO.
326	(109, 110) R	KENDALL	257	237

CONTRACT NO.

ILLINOIS FED. AID PROJECT

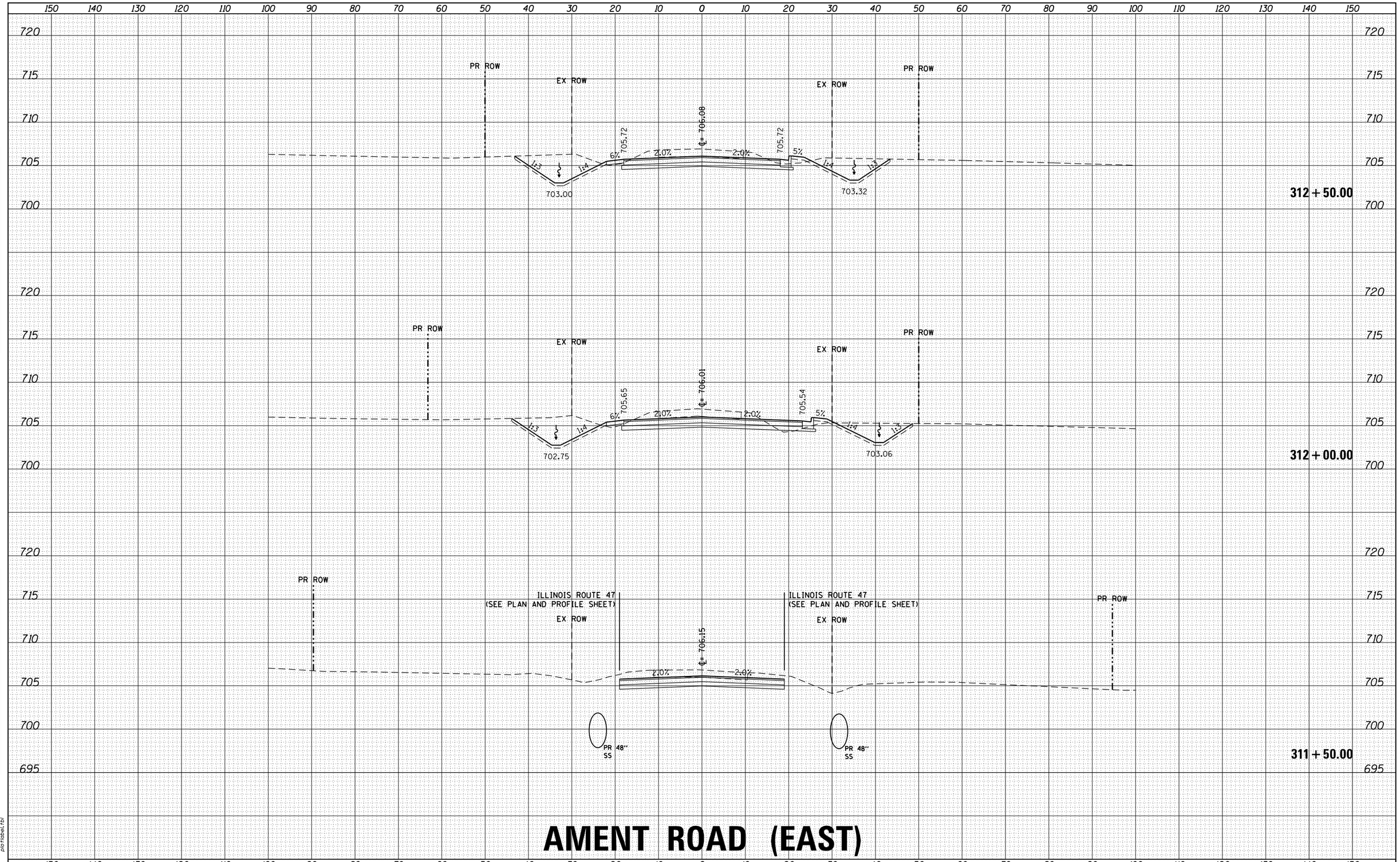

AMENT ROAD (EAST)

FILE NAME = D366825-sht-xs-07_ament(east).dgn	USER NAME = rbest	DESIGNED -	REVISED -
		DRAWN -	REVISED -
	PLOT SCALE =	CHECKED -	REVISED -
$MODELNAME$	PLOT DATE = 9/25/2015	DATE -	REVISED -

STATE OF ILLINOIS
DEPARTMENT OF TRANSPORTATION

PROPOSED CROSS SECTIONS

SCALE: | SHEET OF SHEETS | STA. 311+50.00 | TO STA. 312+50.00

F.A. RTE.	SECTION	COUNTY	TOTAL SHEETS	SHEET NO.
326	(109, 110) R	KENDALL	257	238
		CONTRACT NO.		
		ILLINOIS FED. AID PROJECT		

FINAL SURVEY — NOTE BOOK — NO. — BY — DATE
SURVEYED — PLOTTED — TEMPLATE — AREAS — AREAS CHECKED

ORIGINAL SURVEY — NOTE BOOK — NO. — BY — DATE
SURVEYED — PLOTTED — TEMPLATE — AREAS — AREAS CHECKED

HRG PROJECT NO.: 88000046
HRG PROJ. CONTACT: A. SIMMONS
FILE NAME: D366825-sht-xs-07_ament(east).dgn
PLOT DRIVER: IL_pdf_bw.plotcfg
PEN TABLE: plotlabel.tbl

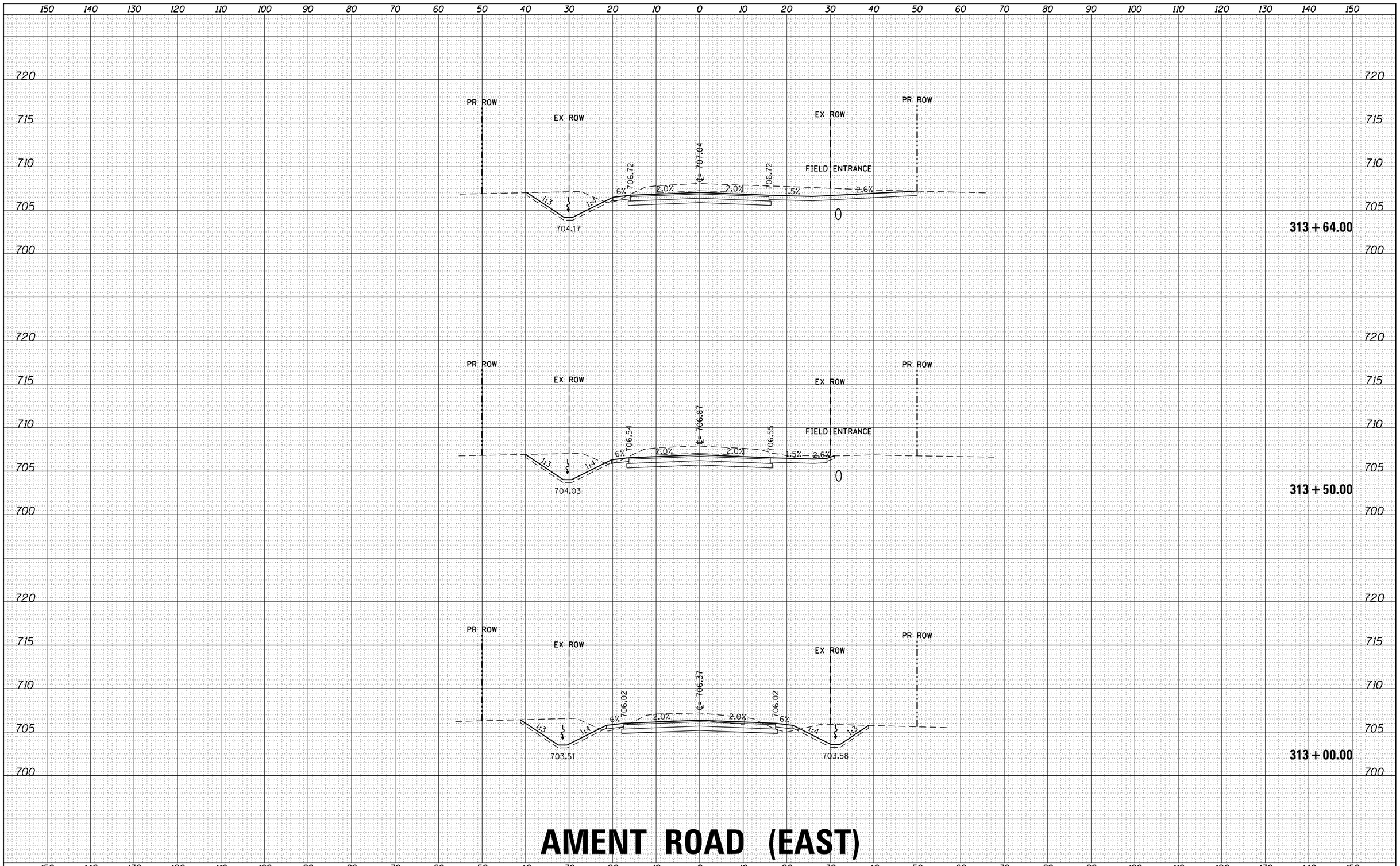

AMENT ROAD (EAST)

FILE NAME = D366825-sht-xs-07_ament(east).dgn	USER NAME = rbest	DESIGNED -	REVISED -
		DRAWN -	REVISED -
	PLOT SCALE =	CHECKED -	REVISED -
$MODELNAME$	PLOT DATE = 9/25/2015	DATE -	REVISED -

STATE OF ILLINOIS
DEPARTMENT OF TRANSPORTATION

PROPOSED CROSS SECTIONS

SCALE: | SHEET OF SHEETS | STA. 313+00.00 | TO STA. 313+64.00

F.A. RTE.	SECTION	COUNTY	TOTAL SHEETS	SHEET NO.
326	(109, 110) R	KENDALL	257	239
		CONTRACT NO.		
		ILLINOIS FED. AID PROJECT		

FINAL SURVEY — NOTE BOOK — NO.
SURVEYED — PLOTTED — TEMPLATE — AREAS — AREAS CHECKED
BY — DATE

ORIGINAL SURVEY — NOTE BOOK — NO.
SURVEYED — PLOTTED — TEMPLATE — AREAS — AREAS CHECKED
BY — DATE

HRG PROJECT NO.: 88000046
HRG PROJ. CONTACT: A. SIMMONS
FILE NAME: D366825-sht-xs-07_ament(east).dgn
PLOT DRIVER: IL_pdf_bw.pltcfg
PEN TABLE: platlabel.tbl

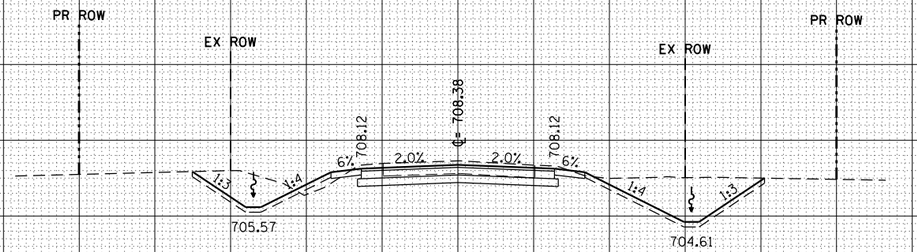

315 + 00.00

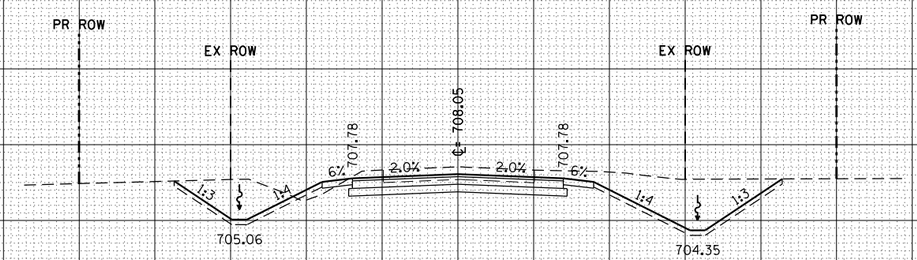

314 + 50.00

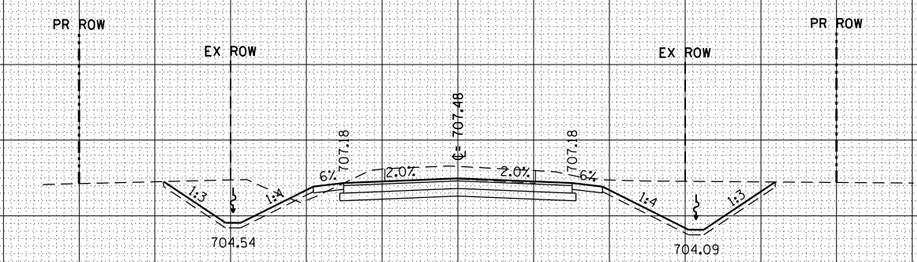

314 + 00.00

AMENT ROAD (EAST)

FILE NAME = D366825-sht-xs-07_ament(east).dgn	USER NAME = rbest	DESIGNED -	REVISED -
		DRAWN -	REVISED -
	PLOT SCALE =	CHECKED -	REVISED -
$MODELNAME$	PLOT DATE = 9/25/2015	DATE -	REVISED -

STATE OF ILLINOIS
DEPARTMENT OF TRANSPORTATION

PROPOSED CROSS SECTIONS

SCALE: | SHEET OF SHEETS | STA. 314+00.00 | TO STA. 315+00.00

F.A. RTE.	SECTION	COUNTY	TOTAL SHEETS	SHEET NO.
326	(109, 110) R	KENDALL	257	240
		CONTRACT NO.		
	ILLINOIS FED. AID PROJECT			

FINAL SURVEY — NOTE BOOK — DATE
SURVEYED — BY
PLOTTED
TEMPLATE
AREAS
AREAS CHECKED
NO.

ORIGINAL SURVEY — NOTE BOOK — DATE
SURVEYED — BY
PLOTTED
TEMPLATE
AREAS
AREAS CHECKED
NO.

HRG PROJECT NO.: 88000046
HRG PROJ. CONTACT: A. SIMMONS
FILE NAME: D366825-sht-xs-07_ament(east).dgn
PLOT DRIVER: IL_pdf_bw.plotcfg
PEN TABLE: plotlabel.tbl

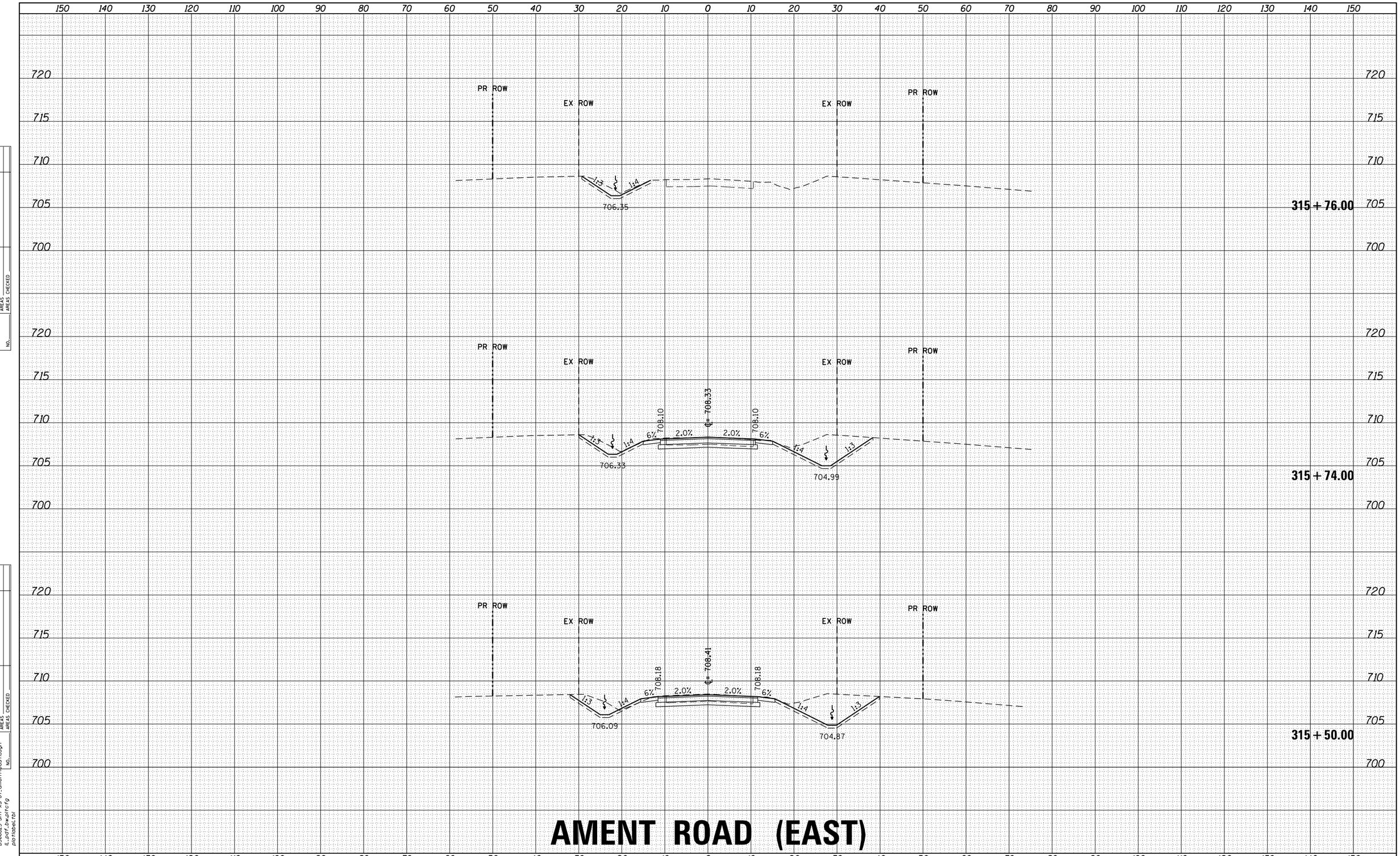

AMENT ROAD (EAST)

FINAL SURVEY		BY	DATE
NOTE BOOK	SURVEYED		
NO.	PLOTTED		
	TEMPLATE		
	AREAS		
	AREAS CHECKED		

ORIGINAL SURVEY		BY	DATE
NOTE BOOK	SURVEYED		
NO.	PLOTTED		
	TEMPLATE		
	AREAS		
	AREAS CHECKED		

HRG PROJECT NO.: 88100046
HRG PROJ. CONTACT: A. SIMMONS
FILE NAME: D366825-sht-xs-07_ament(east).dgn
PLOT DRIVER: IL_pdf_bw.pltcfg
PEN TABLE: plotlabel.tbl

FILE NAME = D366825-sht-xs-07_ament(east).dgn	USER NAME = rbest	DESIGNED -	REVISED -
		DRAWN -	REVISED -
	PLOT SCALE =	CHECKED -	REVISED -
$MODELNAME$	PLOT DATE = 9/25/2015	DATE -	REVISED -

STATE OF ILLINOIS
DEPARTMENT OF TRANSPORTATION

PROPOSED CROSS SECTIONS

SCALE: | SHEET OF SHEETS | STA. 315+50.00 TO STA. 315+76.00

F.A. RTE.	SECTION	COUNTY	TOTAL SHEETS	SHEET NO.
326	(109, 110) R	KENDALL	257	241

CONTRACT NO.

ILLINOIS FED. AID PROJECT

FINAL SURVEY	
	SURVEYED
	PLOTTED
	TEMPLATE
NOTE BOOK	AREAS
NO.	AREAS CHECKED

	BY	DATE

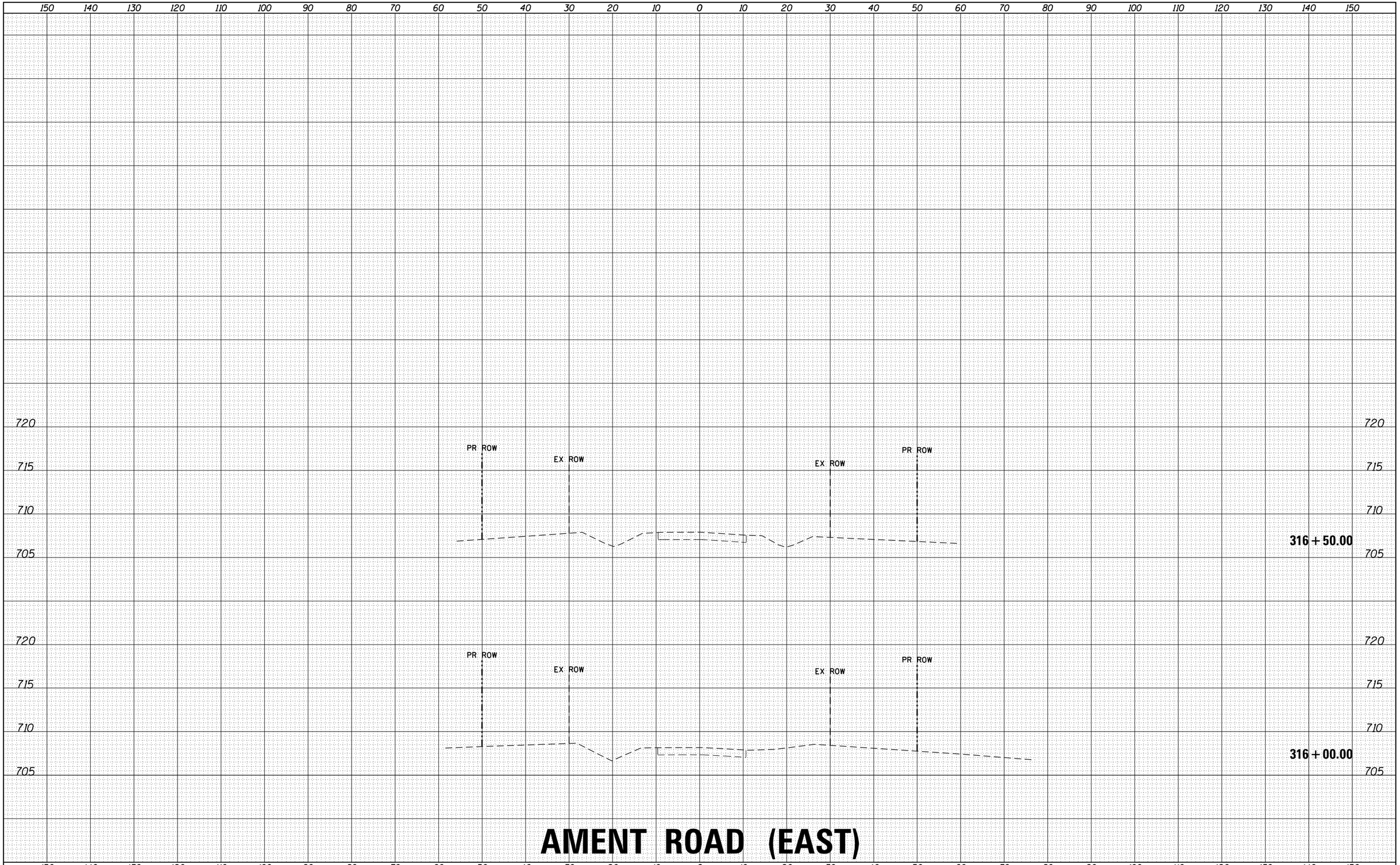

ORIGINAL SURVEY	
	SURVEYED
	PLOTTED
	TEMPLATE
NOTE BOOK	AREAS
NO.	AREAS CHECKED

AMENT ROAD (EAST)

HRG PROJECT NO.: 88G0046
HRG PROJ.CONTACT: A. SIMMONS
FILE NAME: D366825-sht-xs-07_ament(east).dgn
PLOT DRIVER: IL_pdf_bw.plt.cfg
PEN TABLE: plotlabel.tbl

FILE NAME = D366825-sht-xs-07_ament(east).dgn	USER NAME = rbest	DESIGNED -	REVISED -
		DRAWN -	REVISED -
$MODELNAME$	PLOT SCALE =	CHECKED -	REVISED -
	PLOT DATE = 9/25/2015	DATE -	REVISED -

STATE OF ILLINOIS
DEPARTMENT OF TRANSPORTATION

PROPOSED CROSS SECTIONS

SCALE: | SHEET OF SHEETS | STA. 316+00.00 TO STA. 316+50.00

F.A. RTE.	SECTION	COUNTY	TOTAL SHEETS	SHEET NO.
326	(109, 110) R	KENDALL	257	242
		CONTRACT NO.		
		ILLINOIS	FED. AID PROJECT	

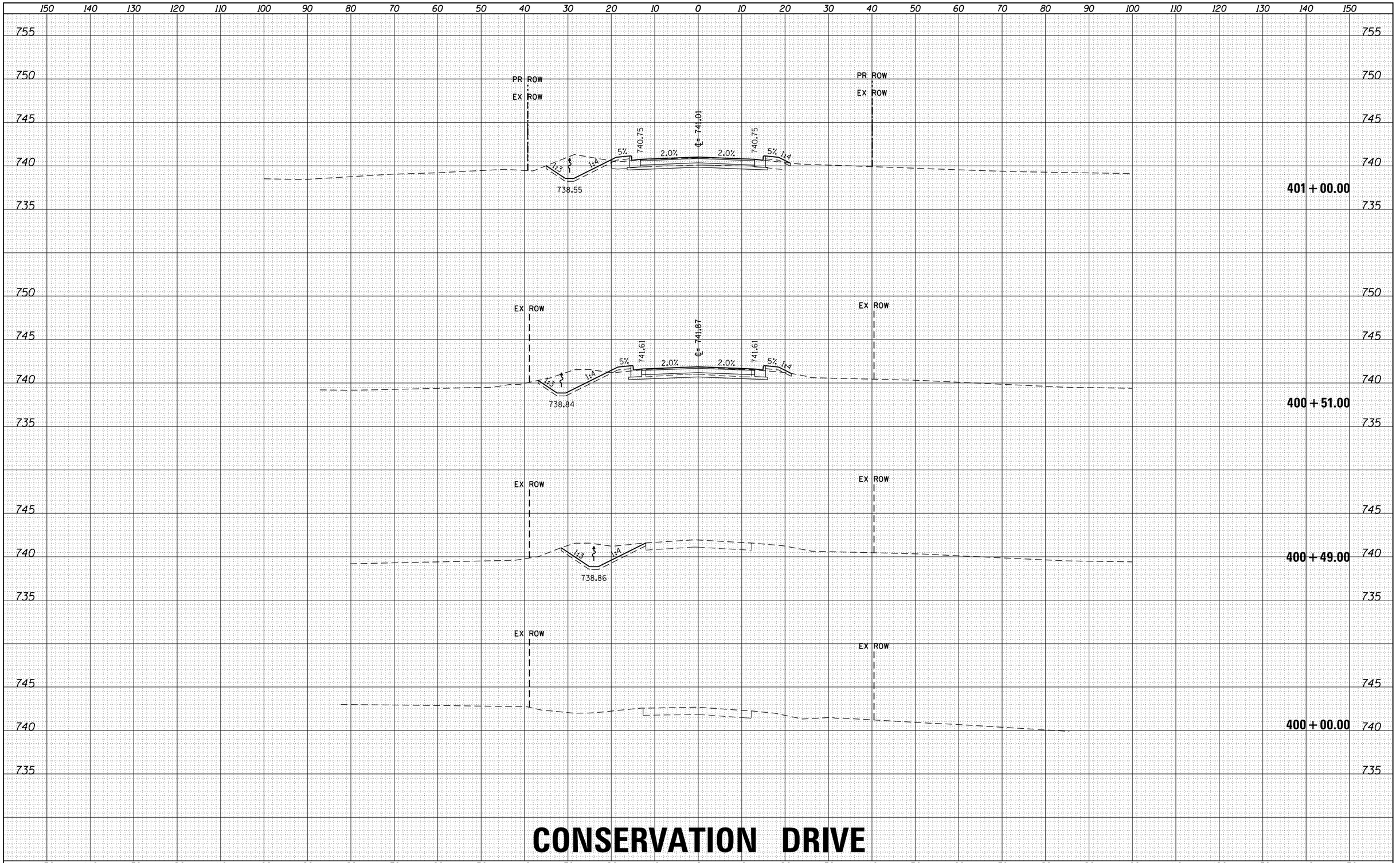

CONSERVATION DRIVE

FINAL SURVEY		BY	DATE
NOTE BOOK NO.	SURVEYED		
	PLOTTED		
	TEMPLATE		
	AREAS		
	AREAS CHECKED		

ORIGINAL SURVEY		BY	DATE
NOTE BOOK NO.	SURVEYED		
	PLOTTED		
	TEMPLATE		
	AREAS		
	AREAS CHECKED		

HRG PROJECT NO.: 88100046
HRG PROJ. CONTACT: A. SIMMONS
FILE NAME: D366825-sht-xs-08_conservation.dgn
PLOT DRIVER: IL_pdf_bw_pltcfg
PEN TABLE: plotlabel.tbl

FILE NAME = D366825-sht-xs-08_conservation.dgn	USER NAME = rbest	DESIGNED -	REVISED -
		DRAWN -	REVISED -
	PLOT SCALE =	CHECKED -	REVISED -
$MODELNAME$	PLOT DATE = 9/25/2015	DATE -	REVISED -

STATE OF ILLINOIS
DEPARTMENT OF TRANSPORTATION

PROPOSED CROSS SECTIONS

SCALE: | SHEET OF SHEETS | STA. 400+00.00 TO STA. 401+00.00

F.A. RTE.	SECTION	COUNTY	TOTAL SHEETS	SHEET NO.
326	(109, 110) R	KENDALL	257	243

CONTRACT NO.

ILLINOIS FED. AID PROJECT

FINAL SURVEY		BY	DATE
	SURVEYED		
	PLOTTED		
NOTE BOOK	TEMPLATE		
	AREAS		
NO.	AREAS CHECKED		

ORIGINAL SURVEY		BY	DATE
	SURVEYED		
	PLOTTED		
NOTE BOOK	TEMPLATE		
	AREAS		
NO.	AREAS CHECKED		

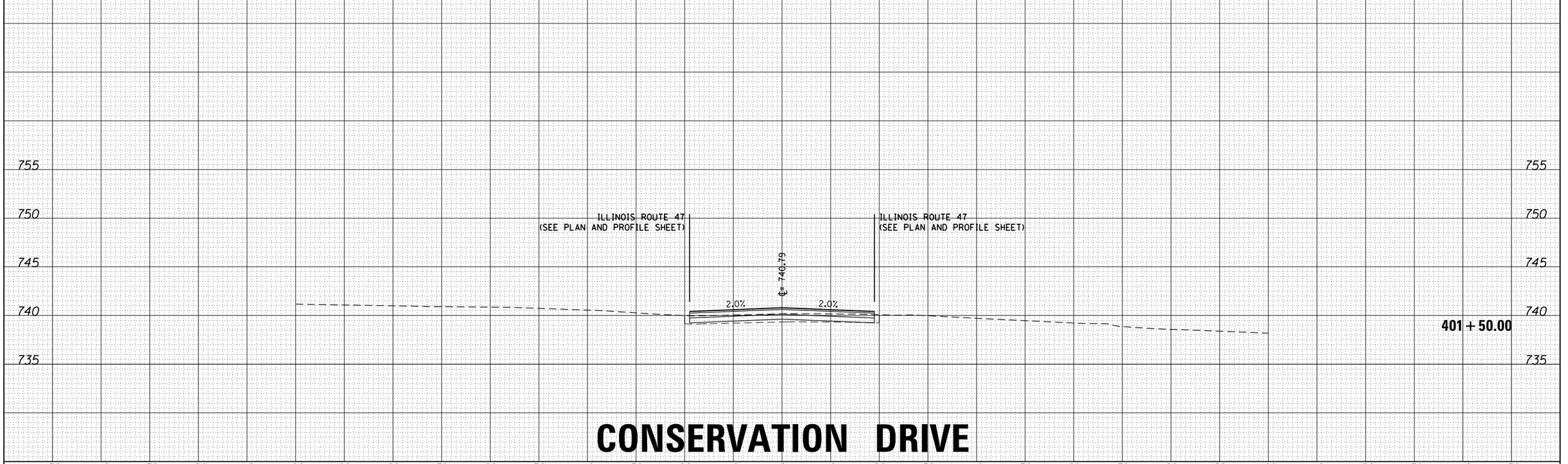

CONSERVATION DRIVE

HRG PROJECT NO.: 88000046
HRG PROJ. CONTACT: A. SIMMONS
FILE NAME: D366825-sht-xs-08_conservation.dgn
PLOT DRIVER: IL_pdf_bw.pltcfg
PEN TABLE: plotdata.tbl

FILE NAME = D366825-sht-xs-08_conservation.dgn	USER NAME = rbest	DESIGNED -	REVISED -
		DRAWN -	REVISED -
$MODELNAME$	PLOT SCALE =	CHECKED -	REVISED -
	PLOT DATE = 9/25/2015	DATE -	REVISED -

STATE OF ILLINOIS
DEPARTMENT OF TRANSPORTATION

PROPOSED CROSS SECTIONS

SCALE: | SHEET OF SHEETS | STA. 401+50.00 TO STA. 401+50.00

F.A. RTE.	SECTION	COUNTY	TOTAL SHEETS	SHEET NO.
326	(109, 110) R	KENDALL	257	244
		CONTRACT NO.		
		ILLINOIS FED. AID PROJECT		

FINAL SURVEY	BY	DATE
SURVEYED		
PLOTTED		
TEMPLATE		
NOTE BOOK		
AREAS		
NO.	AREAS CHECKED	

ORIGINAL SURVEY	BY	DATE
SURVEYED		
PLOTTED		
TEMPLATE		
NOTE BOOK		
AREAS		
NO.	AREAS CHECKED	

150 140 130 120 110 100 90 80 70 60 50 40 30 20 10 0 10 20 30 40 50 60 70 80 90 100 110 120 130 140 150

750 745 740 735 730

EX ROW

EX ROW

3.5% 733.79 0.8% PGL = 733.99 1.5% 1.5% PGL = 733.99 1.1% 733.79 4.3%

501 + 49.00

EX ROW

EX ROW

4.3% 734.86 2.0% PGL = 735.35 1.5% 1.5% PGL = 735.35 2.0% 734.97 1.7%

501 + 00.00

5.0% 2.0% 736.14 2.0% PGL = 736.74 1.5% 1.5% PGL = 736.74 2.0% 736.17 2.0% 5.0%

500 + 50.00

FAIRFAX WAY

150 140 130 120 110 100 90 80 70 60 50 40 30 20 10 0 10 20 30 40 50 60 70 80 90 100 110 120 130 140 150

HRG PROJECT NO.: 88100046
HRG PROJ.CONTACT: A.SIMMONS
FILE NAME: D366825-sht-xs-09_fairfax.dgn
PLOT DRIVER: IL_pdf_bw.prtcfg
PEN TABLE: plotlabel.tbl

FILE NAME = D366825-sht-xs-09_fairfax.dgn	USER NAME = rbest	DESIGNED -	REVISED -
		DRAWN -	REVISED -
	PLOT SCALE =	CHECKED -	REVISED -
$MODELNAME$	PLOT DATE = 9/25/2015	DATE -	REVISED -

STATE OF ILLINOIS
DEPARTMENT OF TRANSPORTATION

PROPOSED CROSS SECTIONS

SCALE: | SHEET OF SHEETS | STA. 500+50.00 TO STA. 501+49.00

F.A. RTE.	SECTION	COUNTY	TOTAL SHEETS	SHEET NO.
326	(109, 110) R	KENDALL	257	245
		CONTRACT NO.		
		ILLINOIS	FED. AID PROJECT	

FINAL SURVEY		BY	DATE
NOTE BOOK	SURVEYED		
NO.	PLOTTED		
	TEMPLATE		
	AREAS		
	AREAS CHECKED		

ORIGINAL SURVEY		BY	DATE
NOTE BOOK	SURVEYED		
NO.	PLOTTED		
	TEMPLATE		
	AREAS		
	AREAS CHECKED		

HRG PROJECT NO.: 88000046
HRG PROJ. CONTACT: A. SIMMONS
FILE NAME: D366825-sht-xs-09_fairfax.dgn
PLOT DRIVER: IL_pdf_bw.pltcfg
PEN TABLE: plotdata.tbl

EX ROW

EX ROW

501 + 51.00

FAIRFAX WAY

FILE NAME =	USER NAME = rbest	DESIGNED -	REVISED -
D366825-sht-xs-09_fairfax.dgn		DRAWN -	REVISED -
	PLOT SCALE =	CHECKED -	REVISED -
$MODELNAME$	PLOT DATE = 9/25/2015	DATE -	REVISED -

STATE OF ILLINOIS
DEPARTMENT OF TRANSPORTATION

PROPOSED CROSS SECTIONS

SCALE: | SHEET OF SHEETS | STA. 501+51.00 | TO STA. 501+51.00

F.A. RTE.	SECTION	COUNTY	TOTAL SHEETS	SHEET NO.
326	(109, 110) R	KENDALL	257	246
		CONTRACT NO.		
	ILLINOIS	FED. AID PROJECT		

FINAL SURVEY	NOTE BOOK	NO.
SURVEYED		
PLOTTED		
TEMPLATE		
AREAS		
AREAS CHECKED		

BY	DATE

ORIGINAL SURVEY	NOTE BOOK	NO.
SURVEYED		
PLOTTED		
TEMPLATE		
AREAS		
AREAS CHECKED		

BY	DATE

150 140 130 120 110 100 90 80 70 60 50 40 30 20 10 0 10 20 30 40 50 60 70 80 90 100 110 120 130 140 150

780 775 770 765 760

PR ROW
EX ROW
EX ROW

602 + 00.00

785 780 775 770 765 760

PR ROW
EX ROW
EX ROW

601 + 50.00

150 140 130 120 110 100 90 80 70 60 50 40 30 20 10 0 10 20 30 40 50 60 70 80 90 100 110 120 130 140 150

LEGION ROAD

HRG PROJECT NO.: 88000046
HRG PROJ. CONTACT: A. SIMMONS
FILE NAME: D366825-sht-xs-10.legion.dgn
PLOT DRIVER: IL_pdf_bw.plotcfg
PEN TABLE: plotlabel.tbl

FILE NAME = D366825-sht-xs-10.legion.dgn	USER NAME = rbest	DESIGNED -	REVISED -
		DRAWN -	REVISED -
$MODELNAME$	PLOT SCALE =	CHECKED -	REVISED -
	PLOT DATE = 9/25/2015	DATE -	REVISED -

STATE OF ILLINOIS
DEPARTMENT OF TRANSPORTATION

PROPOSED CROSS SECTIONS

SCALE: | SHEET OF SHEETS | STA. 601+50.00 | TO STA. 602+00.00

F.A. RTE.	SECTION	COUNTY	TOTAL SHEETS	SHEET NO.
326	(109, 110) R	KENDALL	257	247
		CONTRACT NO.		
	ILLINOIS	FED. AID PROJECT		

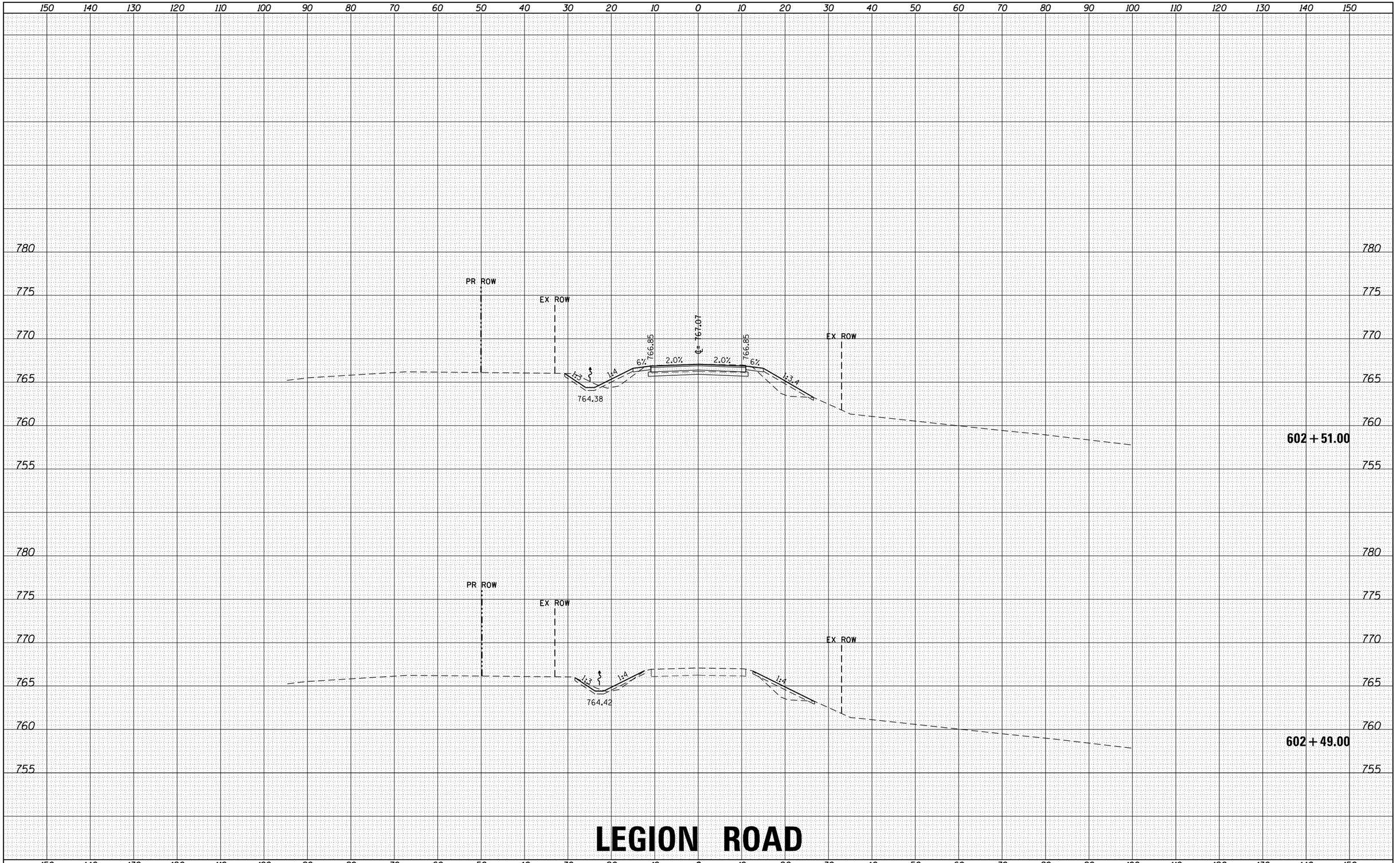

LEGION ROAD

FINAL SURVEY		BY	DATE
NOTE BOOK	SURVEYED		
NO.	PLOTTED		
	TEMPLATE		
	AREAS		
	AREAS CHECKED		

ORIGINAL SURVEY		BY	DATE
NOTE BOOK	SURVEYED		
NO.	PLOTTED		
	TEMPLATE		
	AREAS		
	AREAS CHECKED		

HRG PROJECT NO.: 88000046
HRG PROJ. CONTACT: A. SIMMONS
FILE NAME: D366825-sht-xs-10_legion.dgn
PLOT DRIVER: IL_pdf_bw.pltcfg
PEN TABLE: plotlabel.tbl

FILE NAME = D366825-sht-xs-10_legion.dgn	USER NAME = rbest	DESIGNED -	REVISED -
		DRAWN -	REVISED -
	PLOT SCALE =	CHECKED -	REVISED -
$MODELNAME$	PLOT DATE = 9/25/2015	DATE -	REVISED -

STATE OF ILLINOIS
DEPARTMENT OF TRANSPORTATION

PROPOSED CROSS SECTIONS

SCALE: | SHEET OF SHEETS | STA. 602+49.00 TO STA. 602+51.00

F.A. RTE.	SECTION	COUNTY	TOTAL SHEETS	SHEET NO.
326	(109, 110) R	KENDALL	257	248

CONTRACT NO.

ILLINOIS FED. AID PROJECT

FINAL SURVEY	NOTE BOOK	NO.	BY	DATE
SURVEYED				
PLOTTED				
TEMPLATE				
AREAS				
AREAS CHECKED				

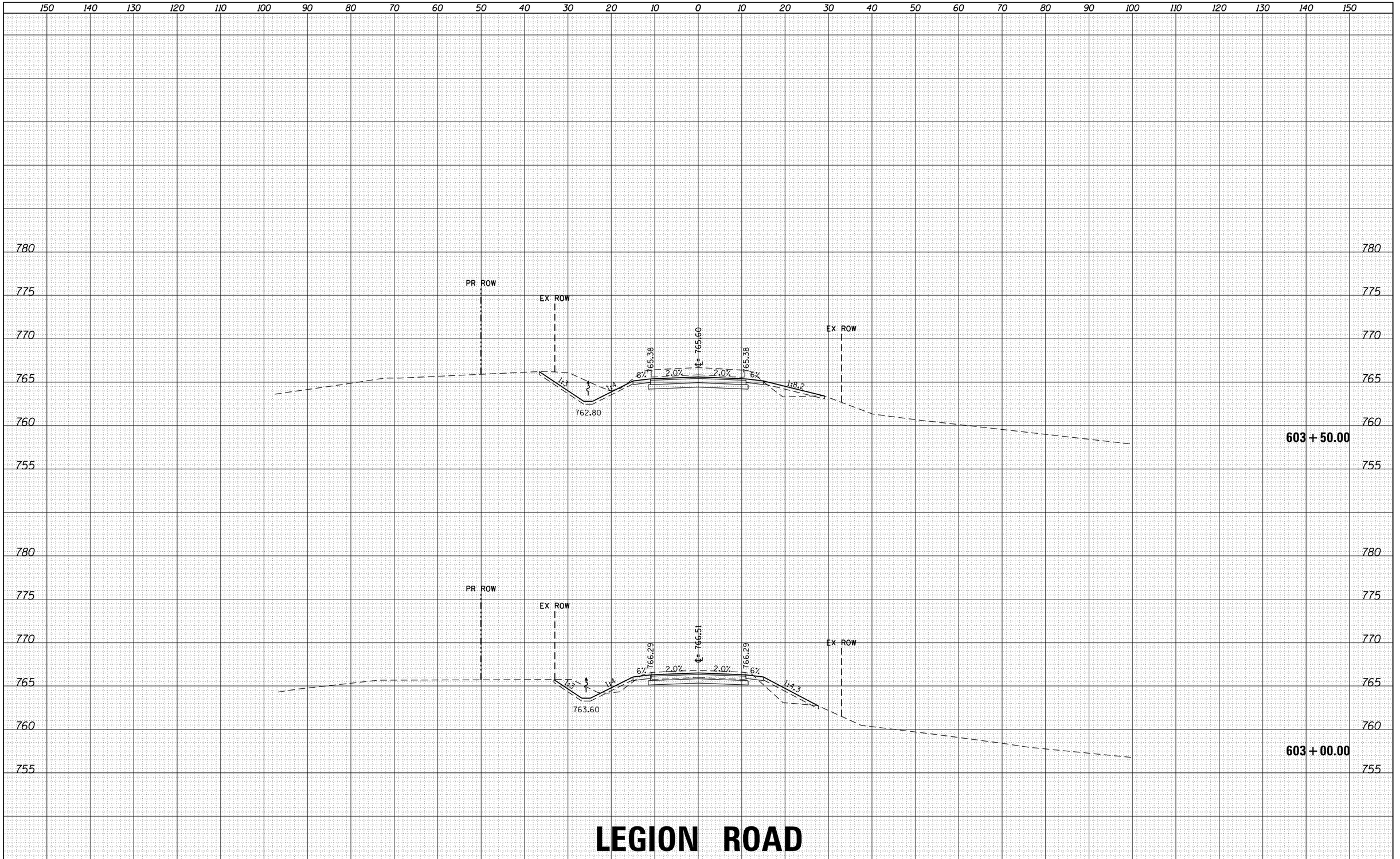

LEGION ROAD

ORIGINAL SURVEY	NOTE BOOK	NO.	BY	DATE
SURVEYED				
PLOTTED				
TEMPLATE				
AREAS				
AREAS CHECKED				

HRG PROJECT NO.: 88000046
HRG PROJ. CONTACT: A. SIMMONS
FILE NAME: D366825-sht-xs-10_legion.dgn
PLOT DRIVER: IL_pdf_bw.pltcfg
PEN TABLE: plotdata.tbl

FILE NAME = D366825-sht-xs-10_legion.dgn	USER NAME = rbest	DESIGNED -	REVISED -
		DRAWN -	REVISED -
$MODELNAME$	PLOT SCALE =	CHECKED -	REVISED -
	PLOT DATE = 9/25/2015	DATE -	REVISED -

STATE OF ILLINOIS
DEPARTMENT OF TRANSPORTATION

PROPOSED CROSS SECTIONS

SCALE: | SHEET OF SHEETS | STA. 603+00.00 | TO STA. 603+50.00

F.A. RTE.	SECTION	COUNTY	TOTAL SHEETS	SHEET NO.
326	(109, 110) R	KENDALL	257	249
		CONTRACT NO.		
	ILLINOIS	FED. AID PROJECT		

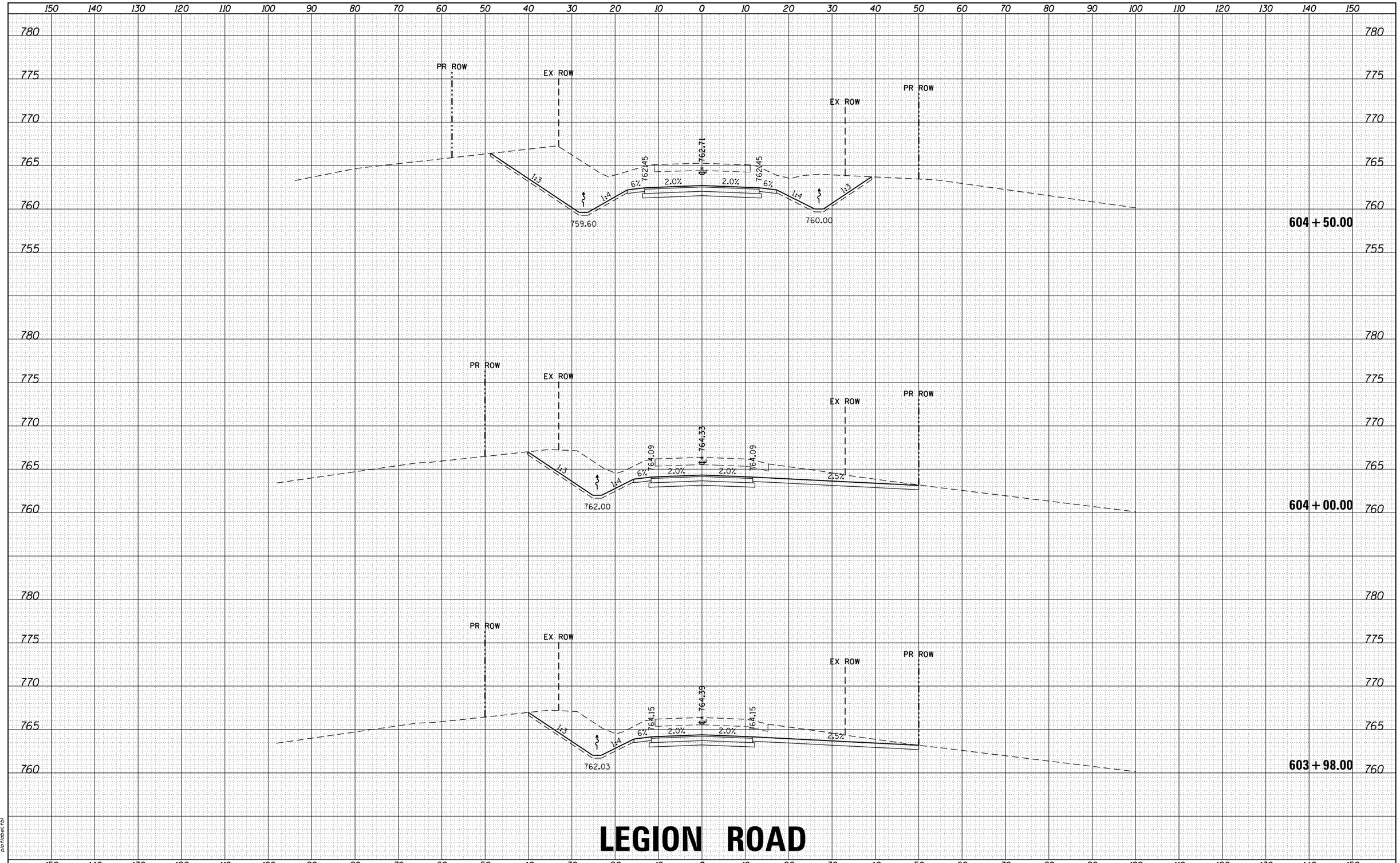

LEGION ROAD

FILE NAME = D366825-sht-xs-10.legion.dgn	USER NAME = rbest	DESIGNED -	REVISED -
		DRAWN -	REVISED -
	PLOT SCALE =	CHECKED -	REVISED -
$MODELNAME$	PLOT DATE = 9/25/2015	DATE -	REVISED -

STATE OF ILLINOIS
DEPARTMENT OF TRANSPORTATION

PROPOSED CROSS SECTIONS

SCALE: | SHEET OF SHEETS | STA. 603+98.00 TO STA. 604+50.00

F.A. RTE.	SECTION	COUNTY	TOTAL SHEETS	SHEET NO.
326	(109, 110) R	KENDALL	257	250
		CONTRACT NO.		
		ILLINOIS FED. AID PROJECT		

FINAL SURVEY — NOTE BOOK — NO. — BY — DATE
SURVEYED — PLOTTED — TEMPLATE — AREAS — AREAS CHECKED

ORIGINAL SURVEY — NOTE BOOK — NO. — BY — DATE
SURVEYED — PLOTTED — TEMPLATE — AREAS — AREAS CHECKED

HRG PROJECT NO.: 88000046
HRG PROJ. CONTACT: A. SIMMONS
FILE NAME: D366825-sht-xs-10.legion.dgn
PLOT DRIVER: IL_pdf_bw.ptcfg
PEN TABLE: plotlabel.tbl

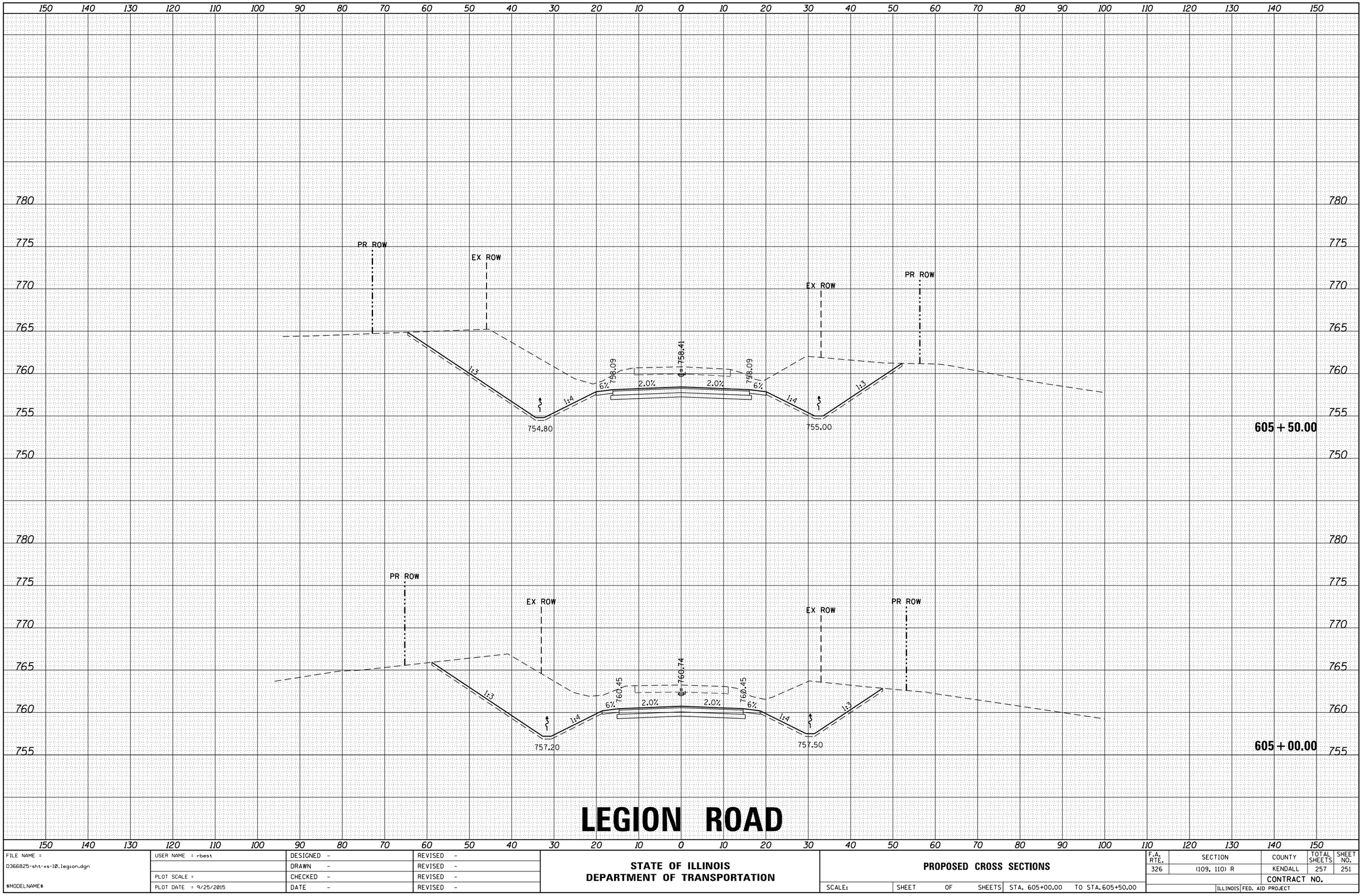

LEGION ROAD

FINAL SURVEY	BY	DATE
NOTE BOOK	SURVEYED	
NO.	PLOTTED	
	TEMPLATE	
	AREAS	
	AREAS CHECKED	

ORIGINAL SURVEY	BY	DATE
NOTE BOOK	SURVEYED	
NO.	PLOTTED	
	TEMPLATE	
	AREAS	
	AREAS CHECKED	

HRG PROJECT NO.: 88000046
HRG PROJ. CONTACT: A. SIMMONS
FILE NAME: D366825-sht-xs-10_legion.dgn
PLOT DRIVER: IL_pdf_bw.plrcfg
PEN TABLE: plotlabel.tbl

FILE NAME = D366825-sht-xs-10_legion.dgn	USER NAME = rbest	DESIGNED -
		DRAWN -
	PLOT SCALE =	CHECKED -
$MODELNAME$	PLOT DATE = 9/25/2015	DATE -

REVISED	-
REVISED	-
REVISED	-
REVISED	-

STATE OF ILLINOIS
DEPARTMENT OF TRANSPORTATION

PROPOSED CROSS SECTIONS

SCALE: | SHEET OF SHEETS | STA. 605+00.00 | TO STA. 605+50.00

F.A. RTE.	SECTION	COUNTY	TOTAL SHEETS	SHEET NO.
326	(109, 110) R	KENDALL	257	251
		CONTRACT NO.		
		ILLINOIS FED. AID PROJECT		

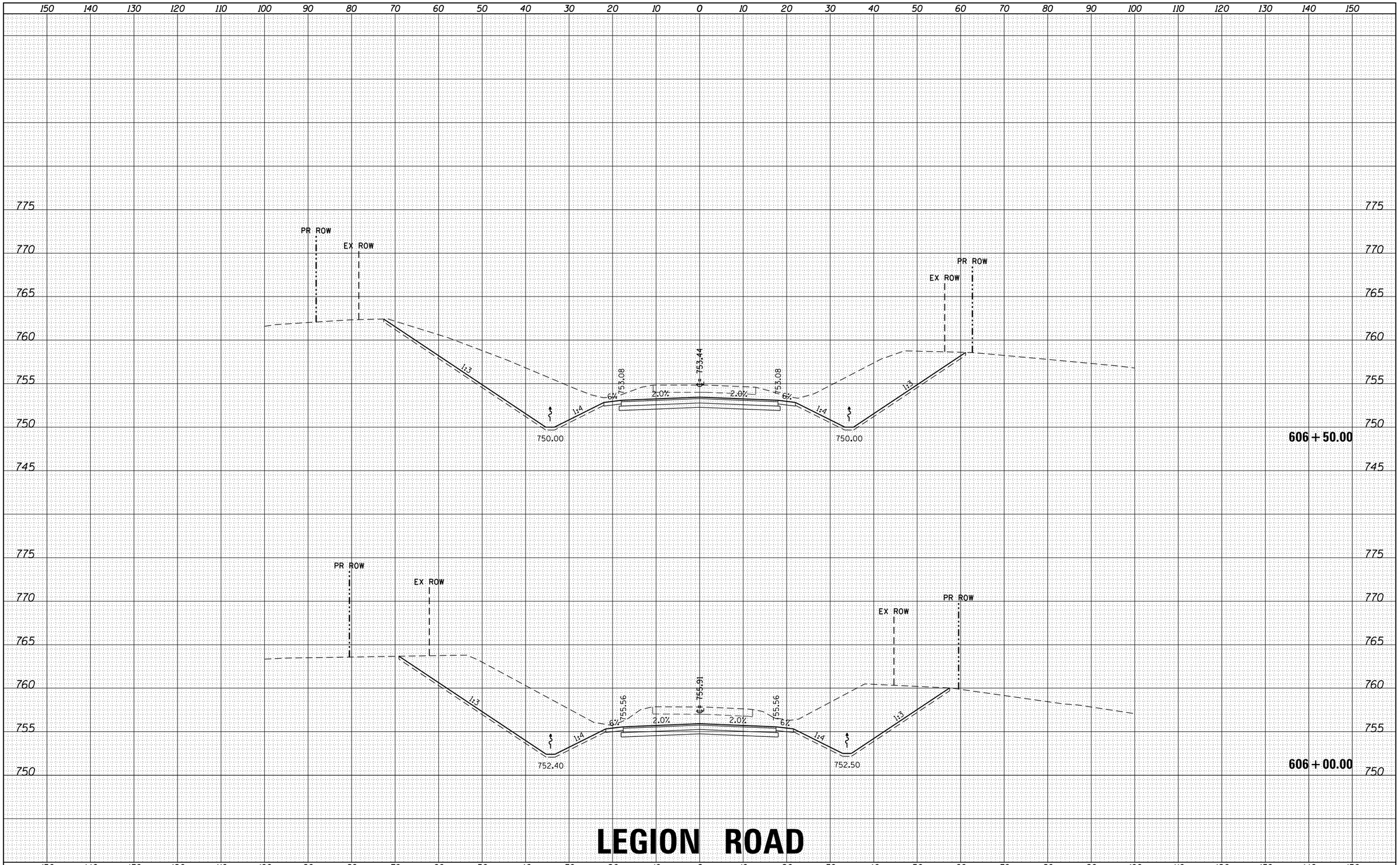

LEGION ROAD

FILE NAME = D366825-sht-xs-10_legion.dgn	USER NAME = rbest	DESIGNED -	REVISED -
		DRAWN -	REVISED -
	PLOT SCALE =	CHECKED -	REVISED -
$MODELNAME$	PLOT DATE = 9/25/2015	DATE -	REVISED -

STATE OF ILLINOIS
DEPARTMENT OF TRANSPORTATION

PROPOSED CROSS SECTIONS

SCALE: | SHEET OF SHEETS | STA. 606+00.00 | TO STA. 606+50.00

F.A. RTE.	SECTION	COUNTY	TOTAL SHEETS	SHEET NO.
326	(109, 110) R	KENDALL	257	252
		CONTRACT NO.		
		ILLINOIS FED. AID PROJECT		

FINAL SURVEY — NOTE BOOK — NO. — BY — DATE
SURVEYED — PLOTTED — TEMPLATE — AREAS — AREAS CHECKED

ORIGINAL SURVEY — NOTE BOOK — NO. — BY — DATE
SURVEYED — PLOTTED — TEMPLATE — AREAS — AREAS CHECKED

HRG PROJECT NO.: 88000046
HRG PROJ. CONTACT: A. SIMMONS
FILE NAME: D366825-sht-xs-10_legion.dgn
PLOT DRIVER: IL_pdf_bw.pltcfg
PEN TABLE: plotlabel.tbl

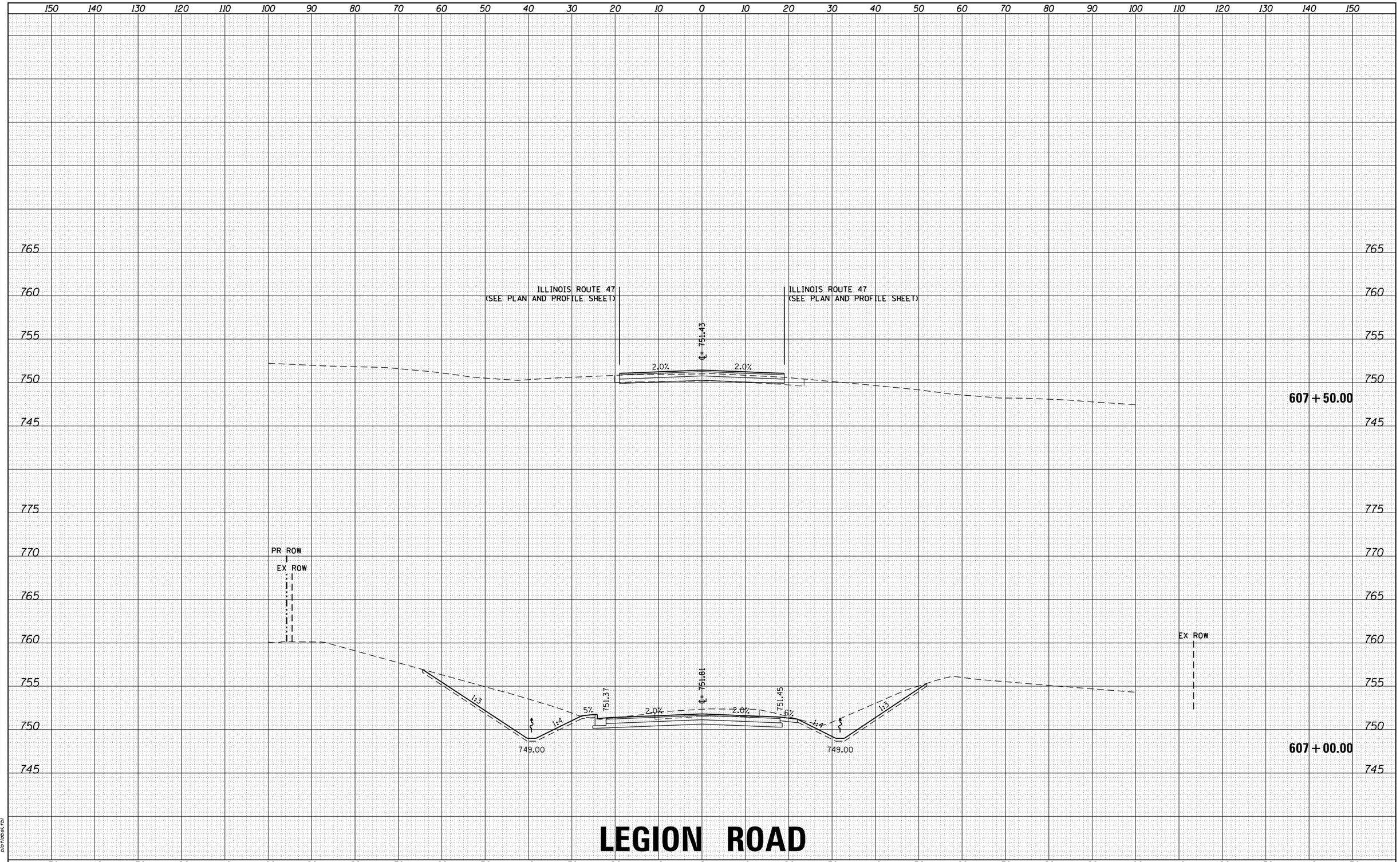

LEGION ROAD

FILE NAME = D366825-sht-xs-10_legion.dgn	USER NAME = rbest	DESIGNED -	REVISED -
		DRAWN -	REVISED -
$MODELNAME$	PLOT SCALE =	CHECKED -	REVISED -
	PLOT DATE = 9/25/2015	DATE -	REVISED -

STATE OF ILLINOIS
DEPARTMENT OF TRANSPORTATION

PROPOSED CROSS SECTIONS

SCALE: | SHEET OF SHEETS | STA. 607+00.00 TO STA.607+50.00

F.A. RTE.	SECTION	COUNTY	TOTAL SHEETS	SHEET NO.
326	(109, 110) R	KENDALL	257	253
		CONTRACT NO.		
		ILLINOIS FED. AID PROJECT		

FINAL SURVEY — NOTE BOOK — NO. — SURVEYED — PLOTTED — TEMPLATE — AREAS — AREAS CHECKED — BY — DATE

ORIGINAL SURVEY — NOTE BOOK — NO. — SURVEYED — PLOTTED — TEMPLATE — AREAS — AREAS CHECKED — BY — DATE

HRG PROJECT NO.: 88000046
HRG PROJ. CONTACT: A. SIMMONS
FILE NAME: D366825-sht-xs-10_legion.dgn
PLOT DRIVER: IL_pdf_bw.pltcfg
PEN TABLE: plotdata.tbl

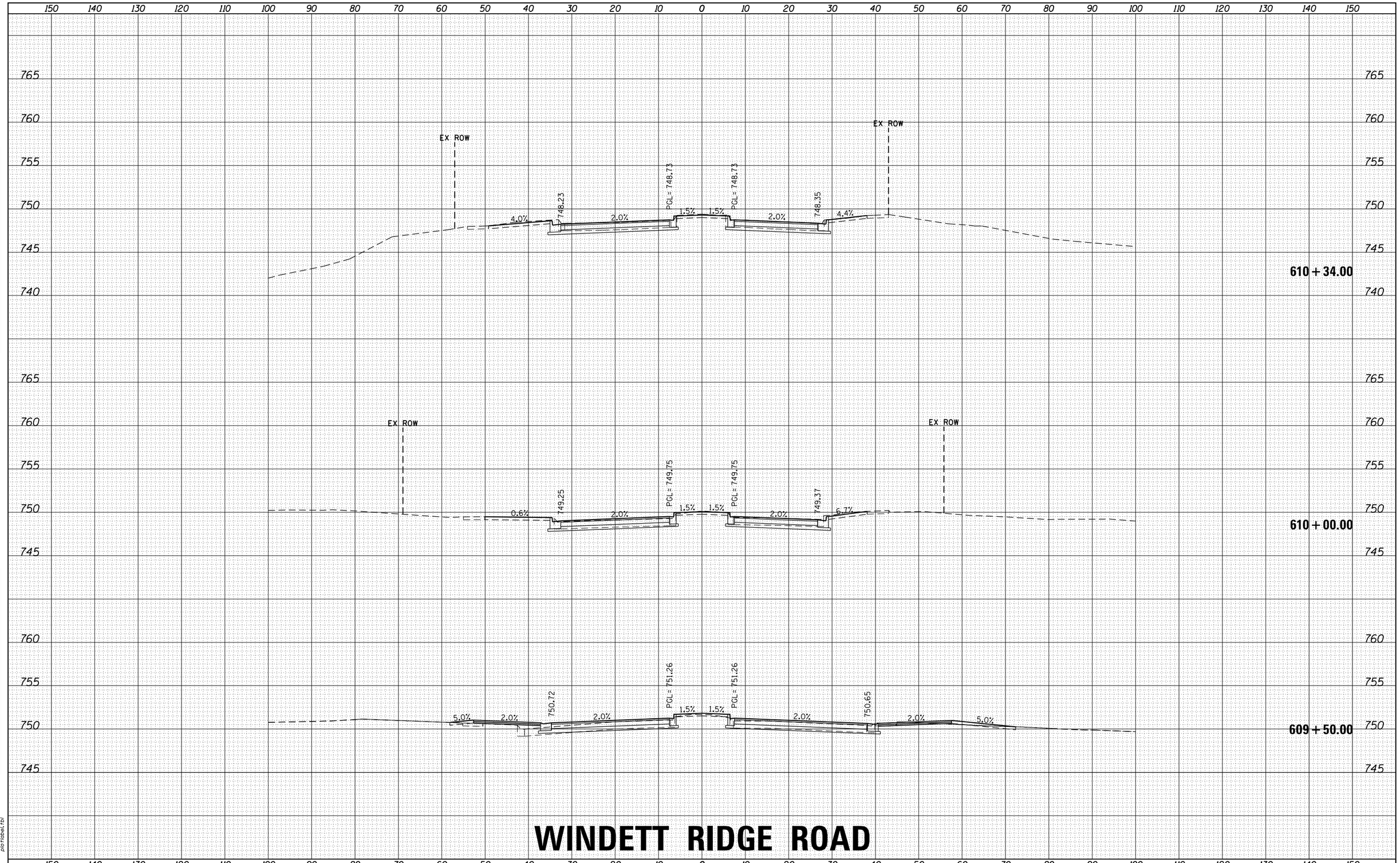

FINAL SURVEY		BY	DATE
NOTE BOOK NO.	SURVEYED		
	PLOTTED		
	TEMPLATE		
	AREAS		
	AREAS CHECKED		

ORIGINAL SURVEY		BY	DATE
NOTE BOOK NO.	SURVEYED		
	PLOTTED		
	TEMPLATE		
	AREAS		
	AREAS CHECKED		

HRG PROJECT NO.: 88100046
HRG PROJ. CONTACT: A. SIMMONS
FILE NAME: D366825-sht-xs-ill_windett.dgn
PLOT DRIVER: ill_pdf_bw.pltcfg
PEN TABLE: plotlabel.tbl

FILE NAME = D366825-sht-xs-ill_windett.dgn	USER NAME = rbest	DESIGNED -	REVISED -
		DRAWN -	REVISED -
	PLOT SCALE =	CHECKED -	REVISED -
$MODELNAME$	PLOT DATE = 9/25/2015	DATE -	REVISED -

STATE OF ILLINOIS
DEPARTMENT OF TRANSPORTATION

PROPOSED CROSS SECTIONS

SCALE: | SHEET OF SHEETS | STA. 609+50.00 TO STA. 610+34.00

F.A. RTE.	SECTION	COUNTY	TOTAL SHEETS	SHEET NO.
326	(109, 110) R	KENDALL	257	254
		CONTRACT NO.		
		ILLINOIS FED. AID PROJECT		

FINAL SURVEY		BY	DATE
NOTE BOOK	SURVEYED		
NO.	PLOTTED		
	TEMPLATE		
	AREAS		
	AREAS CHECKED		

ORIGINAL SURVEY		BY	DATE
NOTE BOOK	SURVEYED		
NO.	PLOTTED		
	TEMPLATE		
	AREAS		
	AREAS CHECKED		

HRG PROJECT NO.: 88000046
HRG PROJ. CONTACT: A. SIMMONS
FILE NAME: D366825-sht-xs-ll_windett.dgn
PLOT DRIVER: IL_pdf_bw.pltcfg
PEN TABLE: plotdefs.tbl

150 140 130 120 110 100 90 80 70 60 50 40 30 20 10 0 10 20 30 40 50 60 70 80 90 100 110 120 130 140 150

765 760 755 750 745 740

EX ROW

EX ROW

610 + 36.00

WINDETT RIDGE ROAD

FILE NAME = D366825-sht-xs-ll_windett.dgn	USER NAME = rbest	DESIGNED -	REVISED -
		DRAWN -	REVISED -
$MODELNAME$	PLOT SCALE =	CHECKED -	REVISED -
	PLOT DATE = 9/25/2015	DATE -	REVISED -

STATE OF ILLINOIS
DEPARTMENT OF TRANSPORTATION

PROPOSED CROSS SECTIONS

SCALE: | SHEET OF SHEETS | STA. 610+36.00 TO STA. 610+36.00

F.A. RTE.	SECTION	COUNTY	TOTAL SHEETS	SHEET NO.
326	(109, 110) R	KENDALL	257	255
		CONTRACT NO.		
		ILLINOIS FED. AID PROJECT		

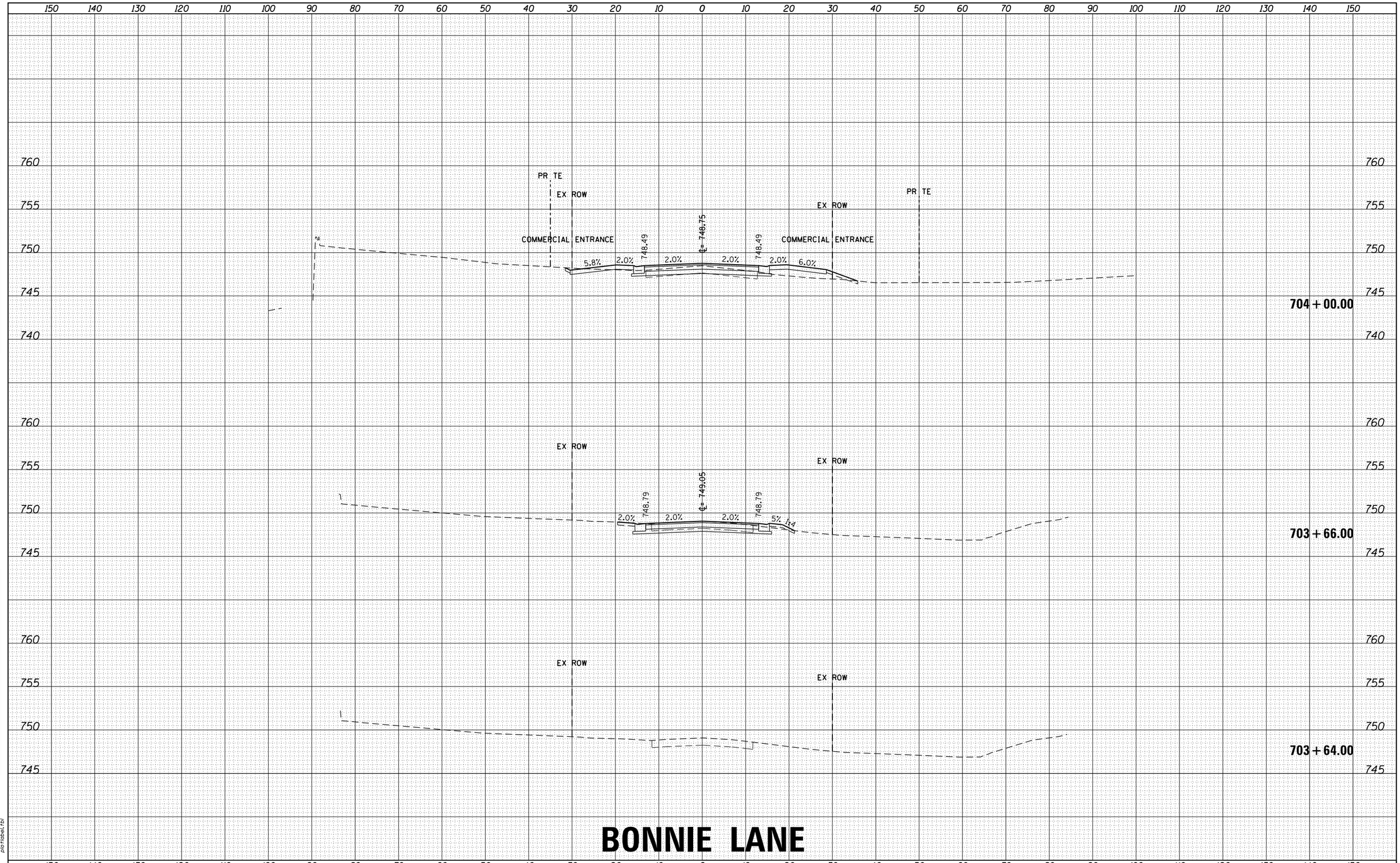

FINAL SURVEY	NOTE BOOK	NO.	BY	DATE
SURVEYED				
PLOTTED				
TEMPLATE				
AREAS				
AREAS CHECKED				

ORIGINAL SURVEY	NOTE BOOK	NO.	BY	DATE
SURVEYED				
PLOTTED				
TEMPLATE				
AREAS				
AREAS CHECKED				

HRG PROJECT NO.: 88G0046
HRG PROJ.CONTACT: A. SIMMONS
FILE NAME: D366825-sht-xs-12_bonnie.dgn
PLOT DRIVER: IL_pdf_bw.pltcfg
PEN TABLE: plotlabel.tbl

FILE NAME = D366825-sht-xs-12.bonnie.dgn	USER NAME = rbest	DESIGNED -	REVISED -
		DRAWN -	REVISED -
$MODELNAME$	PLOT SCALE =	CHECKED -	REVISED -
	PLOT DATE = 9/25/2015	DATE -	REVISED -

STATE OF ILLINOIS
DEPARTMENT OF TRANSPORTATION

PROPOSED CROSS SECTIONS

SCALE: | SHEET OF SHEETS | STA. 703+64.00 TO STA. 704+00.00

F.A. RTE.	SECTION	COUNTY	TOTAL SHEETS	SHEET NO.
326	(109, 110) R	KENDALL	257	256
		CONTRACT NO.		
		ILLINOIS	FED. AID PROJECT	

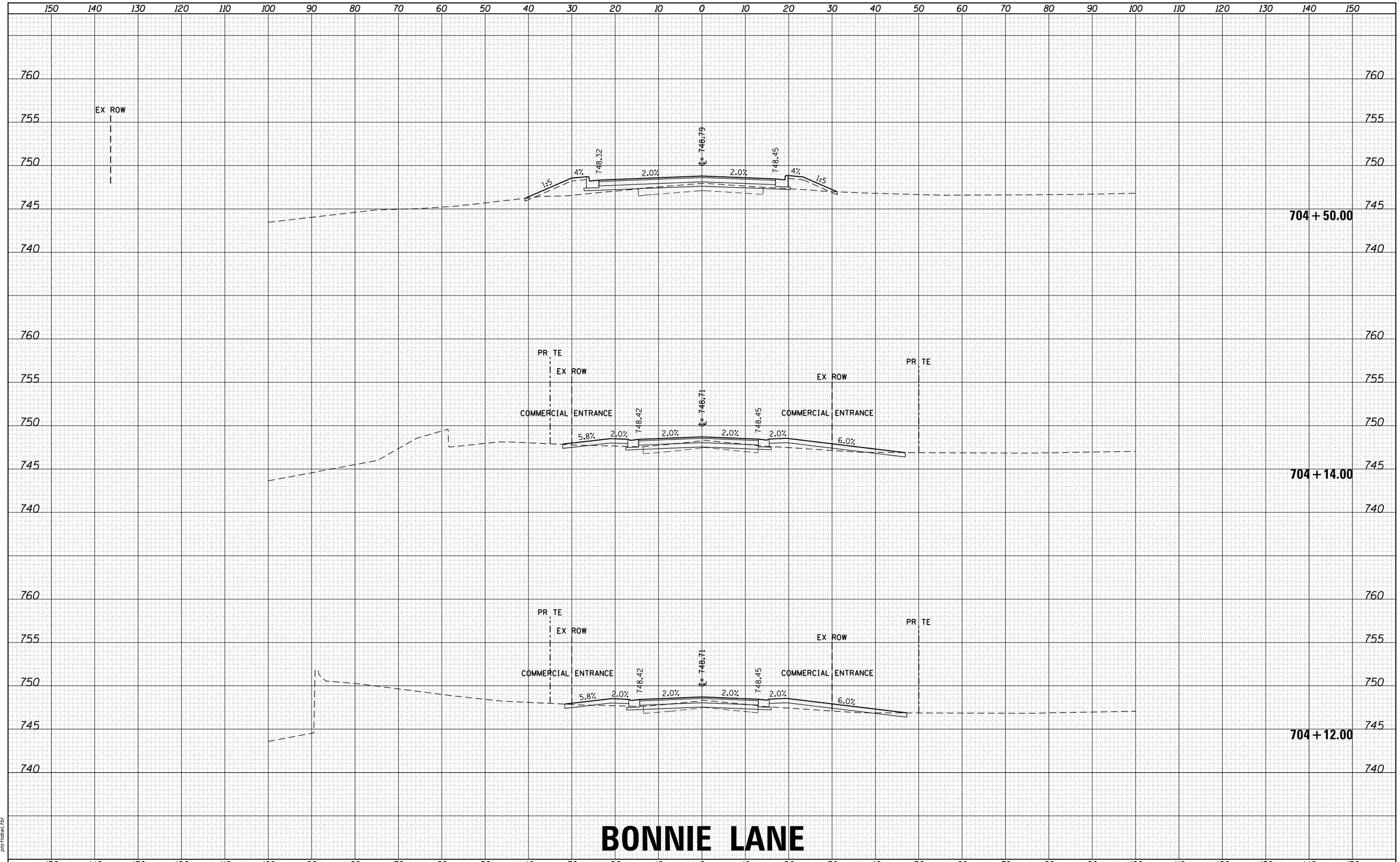

BONNIE LANE

FILE NAME = D366825-sht-xs-12.bonnie.dgn	USER NAME = rbest	DESIGNED -	REVISED -
		DRAWN -	REVISED -
	PLOT SCALE =	CHECKED -	REVISED -
$MODELNAME$	PLOT DATE = 9/25/2015	DATE -	REVISED -

STATE OF ILLINOIS
DEPARTMENT OF TRANSPORTATION

PROPOSED CROSS SECTIONS

SCALE: | SHEET OF SHEETS | STA. 704+12.00 | TO STA. 704+50.00

F.A. RTE.	SECTION	COUNTY	TOTAL SHEETS	SHEET NO.
326	(109, 110) R	KENDALL	257	257
		CONTRACT NO.		
	ILLINOIS FED. AID PROJECT			

FINAL SURVEY — NOTE BOOK — NO. — BY — DATE
SURVEYED — PLOTTED — TEMPLATE — AREAS — AREAS CHECKED

ORIGINAL SURVEY — NOTE BOOK — NO. — BY — DATE
SURVEYED — PLOTTED — TEMPLATE — AREAS — AREAS CHECKED

HRG PROJECT NO.: 88000046
HRG PROJ. CONTACT: A. SIMMONS
FILE NAME: D366825-sht-xs-12.bonnie.dgn
PLOT DRIVER: IL_pdf_bw.ptcfg
PEN TABLE: plotlabel.tbl