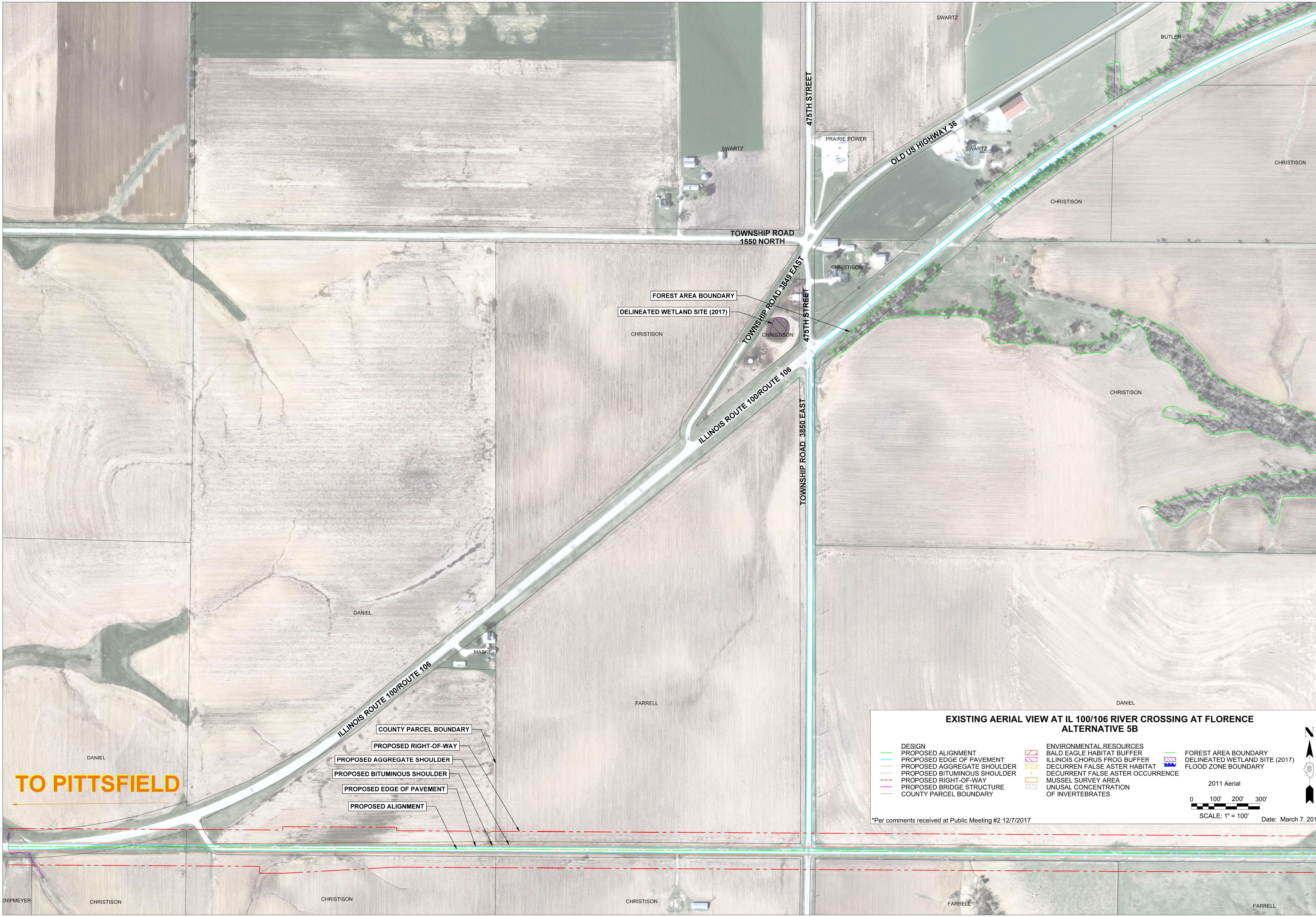

EXISTING AERIAL VIEW AT IL 100/106 RIVER CROSSING AT FLORENCE
ALTERNATIVE 5B

DESIGN
PROPOSED ALIGNMENT
PROPOSED EDGE OF PAVEMENT
PROPOSED AGGREGATE SHOULDER
PROPOSED BITUMINOUS SHOULDER
PROPOSED RIGHT-OF-WAY
PROPOSED BRIDGE STRUCTURE
COUNTY PARCEL BOUNDARY
ENVIRONMENTAL RESOURCES
BALD EAGLE HABITAT BUFFER
ILLINOIS CHORUS FROG BUFFER
DECURREN FALSE ASTER HABITAT
DECURRENT FALSE ASTER OCCURRENCE
MUSSEL SURVEY AREA
UNUSAL CONCENTRATION OF INVERTEBRATES
FOREST AREA BOUNDARY
DELINEATED WETLAND SITE (2017)
FLOOD ZONE BOUNDARY
2011 Aerial
0
100'
200'
300'
SCALE: 1" = 100'
N
6
SWARTZ
BUTLER
475TH STREET
PRAIRIE POWER
OLD US HIGHWAY 36
SWARTZ
SWARTZ
CHRISTISON
CHRISTISON
TOWNSHIP ROAD 1550 NORTH
CHRISTISON
TOWNSHIP ROAD 3849 EAST
FOREST AREA BOUNDARY
DELINEATED WETLAND SITE (2017)
CHRISTISON
CHRISTISON
475TH STREET
ILLINOIS ROUTE 100/ROUTE 106
TOWNSHIP ROAD 3850 EAST
CHRISTISON
DANIEL
MASKE
ILLINOIS ROUTE 100/ROUTE 106
FARRELL
DANIEL
COUNTY PARCEL BOUNDARY
PROPOSED RIGHT-OF-WAY
PROPOSED AGGREGATE SHOULDER
PROPOSED BITUMINOUS SHOULDER
PROPOSED EDGE OF PAVEMENT
PROPOSED ALIGNMENT
DANIEL
TO PITTSFIELD
KNIPMEYER
CHRISTISON
CHRISTISON
CHRISTISON
FARRELL
FARRELL

*Per comments received at Public Meeting #2 12/7/2017

Date: March 7, 201

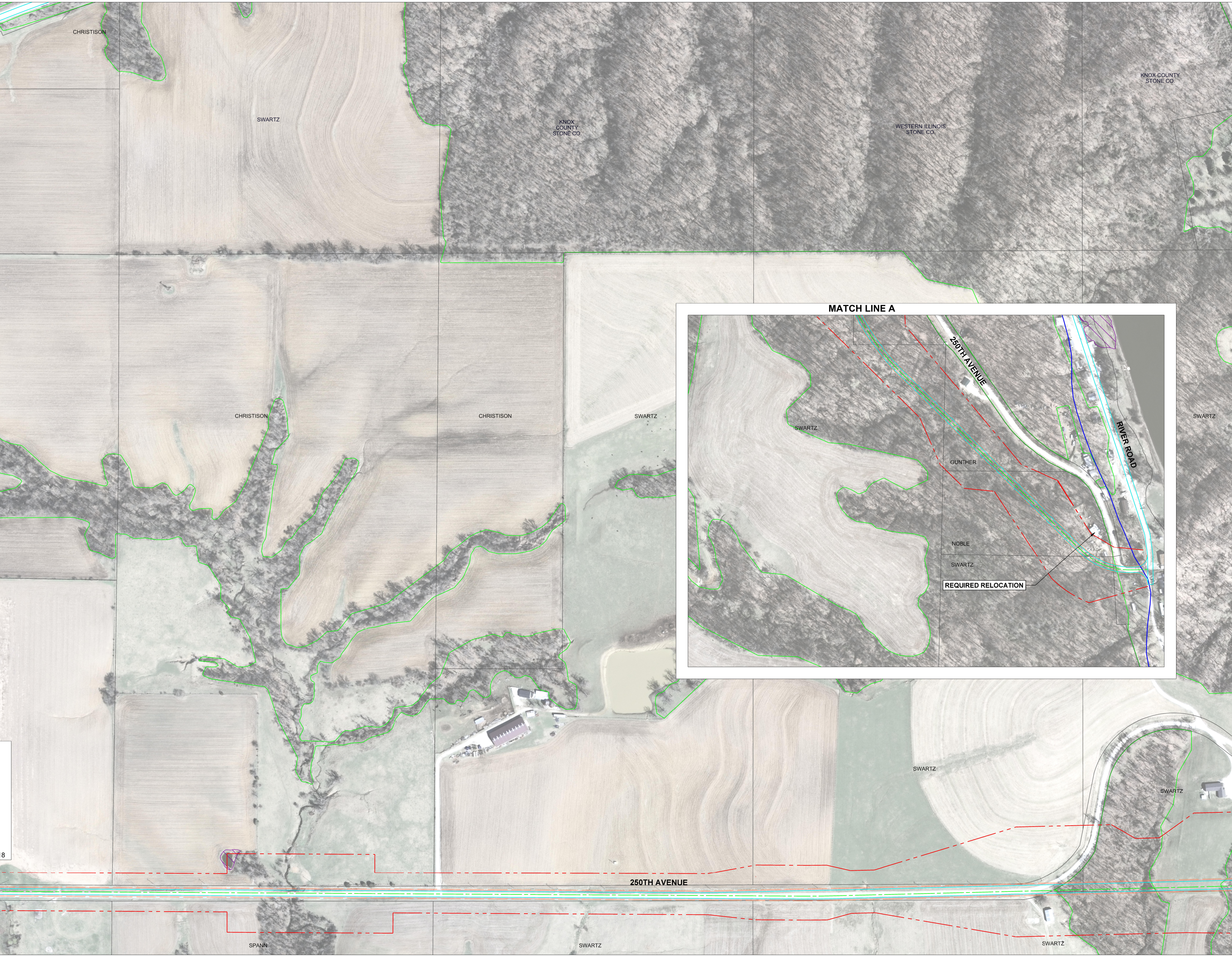
CHRISTISON
SWARTZ
KNOX COUNTY STONE CO.
WESTERN ILLINOIS STONE CO.
KNOX COUNTY STONE CO.
CHRISTISON
CHRISTISON
SWARTZ
SWARTZ
MATCH LINE A
250TH AVENUE
RIVER ROAD
SWARTZ
GUNTHER
NOBLE
SWARTZ
REQUIRED RELOCATION
SWARTZ
SWARTZ
250TH AVENUE
SPANN
SWARTZ
SWARTZ
8

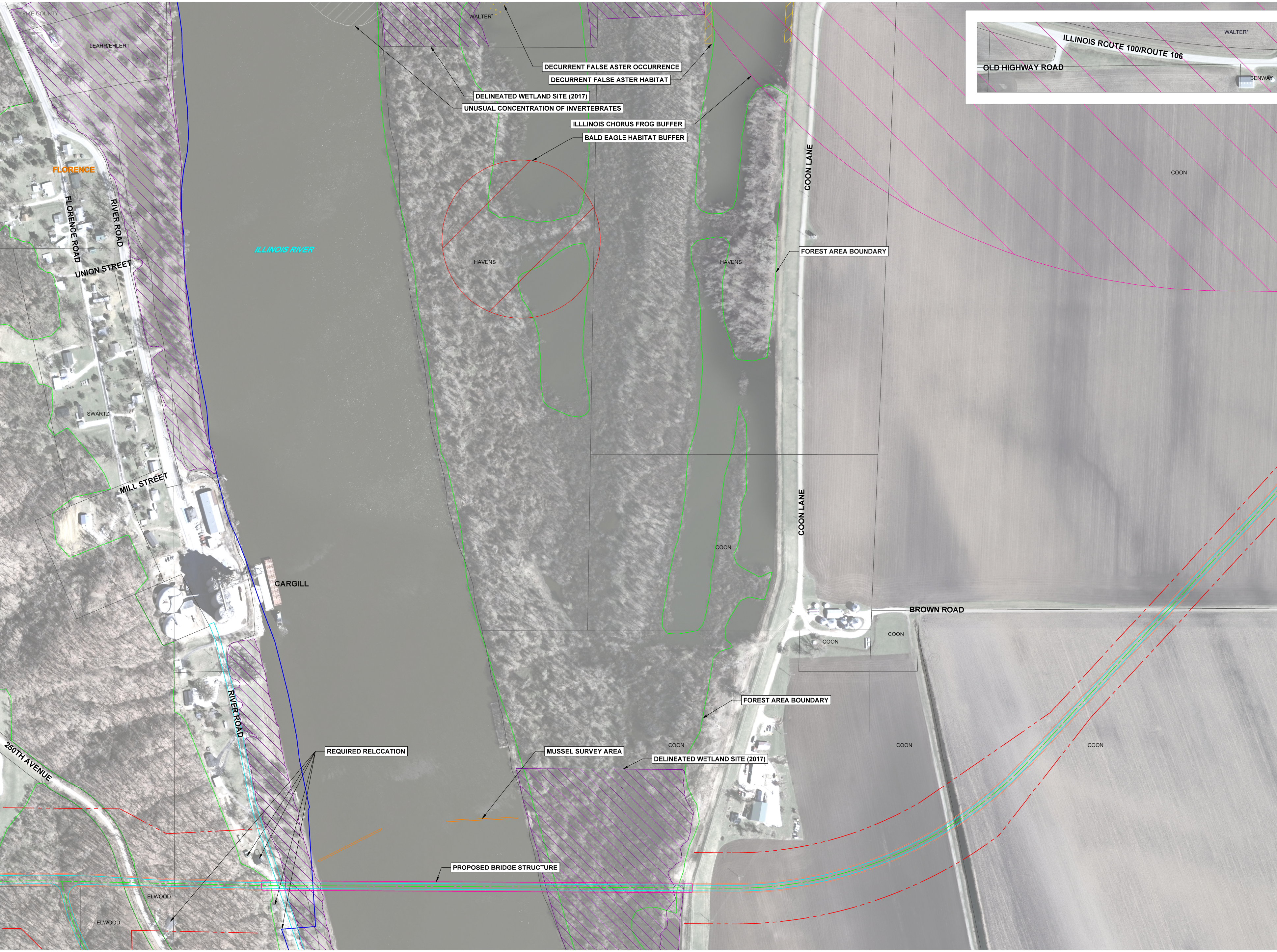
PIKE COUNTY
LEAHR/EHLERT
WALTER*
DECURRENT FALSE ASTER OCCURRENCE
DECURRENT FALSE ASTER HABITAT
DELINEATED WETLAND SITE (2017)
UNUSUAL CONCENTRATION OF INVERTEBRATES
ILLLINOIS CHORUS FROG BUFFER
BALD EAGLE HABITAT BUFFER
ILLINOIS ROUTE 100/ROUTE 106
WALTER*
OLD HIGHWAY ROAD
BENWAY
COON
FLORENCE
FLORENCE ROAD
RIVER ROAD
UNION STREET
ILLINOIS RIVER
HAVENS
HAVENS
COON LANE
FOREST AREA BOUNDARY
SWARTZ
MILL STREET
COON LANE
COON
CARGILL
BROWN ROAD
COON
COON
FOREST AREA BOUNDARY
250TH AVENUE
RIVER ROAD
REQUIRED RELOCATION
MUSSEL SURVEY AREA
COON
DELINEATED WETLAND SITE (2017)
COON
COON
PROPOSED BRIDGE STRUCTURE
ELWOOD
ELWOOD

MATCH LINE A

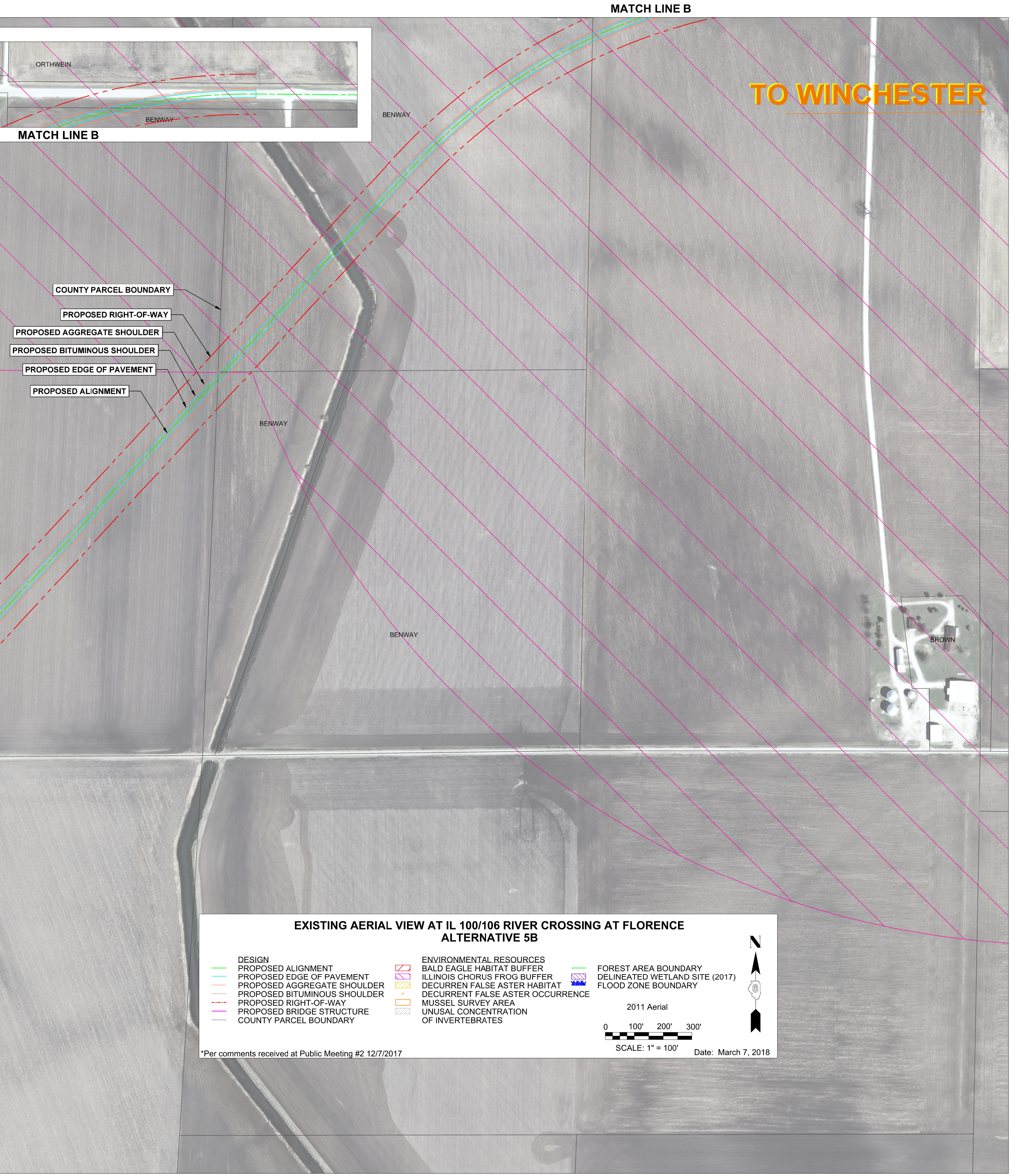
MATCH LINE B
ORTHWEIN
BENWAY
MATCH LINE B
BENWAY
TO WINCHESTER
COUNTY PARCEL BOUNDARY
PROPOSED RIGHT-OF-WAY
PROPOSED AGGREGATE SHOULDER
PROPOSED BITUMINOUS SHOULDER
PROPOSED EDGE OF PAVEMENT
PROPOSED ALIGNMENT
BENWAY
BENWAY
BROWN
DESIGN
PROPOSED ALIGNMENT
PROPOSED EDGE OF PAVEMENT
PROPOSED AGGREGATE SHOULDER
PROPOSED BITUMINOUS SHOULDER
PROPOSED RIGHT-OF-WAY
PROPOSED BRIDGE STRUCTURE
COUNTY PARCEL BOUNDARY
ENVIRONMENTAL RESOURCES
BALD EAGLE HABITAT BUFFER
ILLINOIS CHORUS FROG BUFFER
DECURREN FALSE ASTER HABITAT
DECURRENT FALSE ASTER OCCURRENCE
MUSSEL SURVEY AREA
UNUSAL CONCENTRATION
OF INVERTEBRATES
FOREST AREA BOUNDARY
DELINEATED WETLAND SITE (2017)
FLOOD ZONE BOUNDARY
2011 Aerial
0
100'
200'
300'
SCALE: 1" = 100'
N
6

EXISTING AERIAL VIEW AT IL 100/106 RIVER CROSSING AT FLORENCE
ALTERNATIVE 5B

*Per comments received at Public Meeting #2 12/7/2017

Date: March 7, 2018