EXISTING AERIAL VIEW AT IL 100/106 RIVER CROSSING AT FLORENCE
PREFERRED ALTERNATIVE 4C/D

PREFERRED ALTERNATIVE DESIGN
- PROPOSED ALIGNMENT
- PROPOSED EDGE OF PAVEMENT
- PROPOSED AGGREGATE SHOULDER
- PROPOSED BITUMINOUS SHOULDER
- PROPOSED RIGHT-OF-WAY
- PROPOSED BRIDGE STRUCTURE
- PROPOSED CULVERT
- EXISTING RIGHT-OF-WAY
- COUNTY PARCEL BOUNDARY
- ▨ PROPOSED PAVEMENT REMOVAL

ENVIRONMENTAL RESOURCES
- FOREST AREA BOUNDARY
- ▨ DELINEATED WETLAND SITE (2017)
- FLOOD ZONE BOUNDARY
- TRIBUTARY

PREFERRED ALTERNATIVE DETAILS

PROPOSED RIGHT-OF-WAY:	48.6 ACRES
ESTIMATED CONSRUCTION COST:	$80.5 MILLION
RIVER BRIDGE LENGTH:	3,965 FEET
NEW ROADWAY LENGTH:	1.10 MILES

0 100' 200' 300'

SCALE: 1" = 100'

2011 Aerial

Date: September 10, 2020

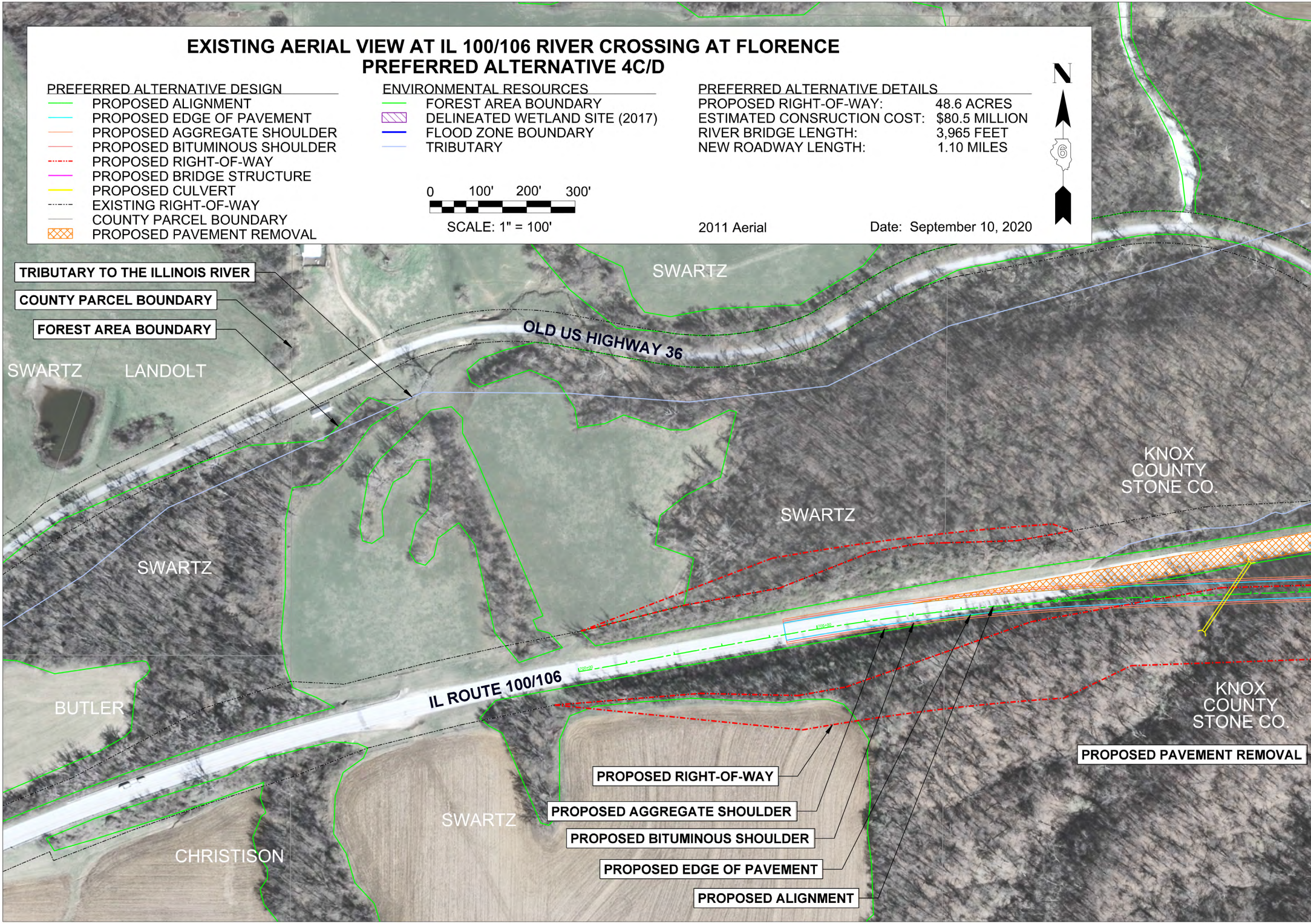
N
6
TRIBUTARY TO THE ILLINOIS RIVER
COUNTY PARCEL BOUNDARY
FOREST AREA BOUNDARY
SWARTZ
LANDOLT
OLD US HIGHWAY 36
SWARTZ
SWARTZ
SWARTZ
KNOX COUNTY STONE CO.
BUTLER
IL ROUTE 100/106
KNOX COUNTY STONE CO.
PROPOSED PAVEMENT REMOVAL
PROPOSED RIGHT-OF-WAY
PROPOSED AGGREGATE SHOULDER
PROPOSED BITUMINOUS SHOULDER
PROPOSED EDGE OF PAVEMENT
PROPOSED ALIGNMENT
SWARTZ
CHRISTISON

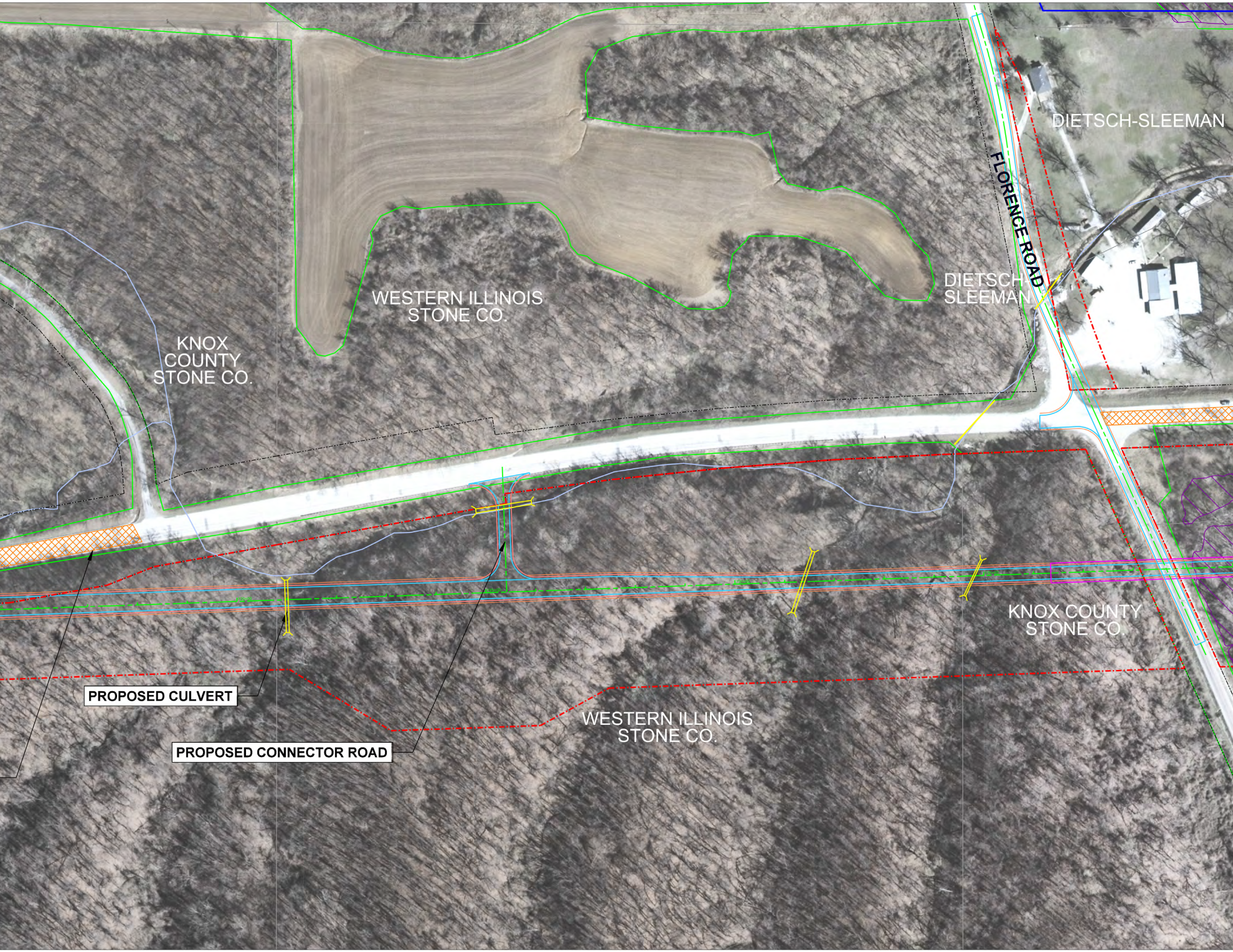
DIETSCH-SLEEMAN
FLORENCE ROAD
DIETSCH-SLEEMAN
WESTERN ILLINOIS STONE CO.
KNOX COUNTY STONE CO.
KNOX COUNTY STONE CO.
PROPOSED CULVERT
PROPOSED CONNECTOR ROAD
WESTERN ILLINOIS STONE CO.

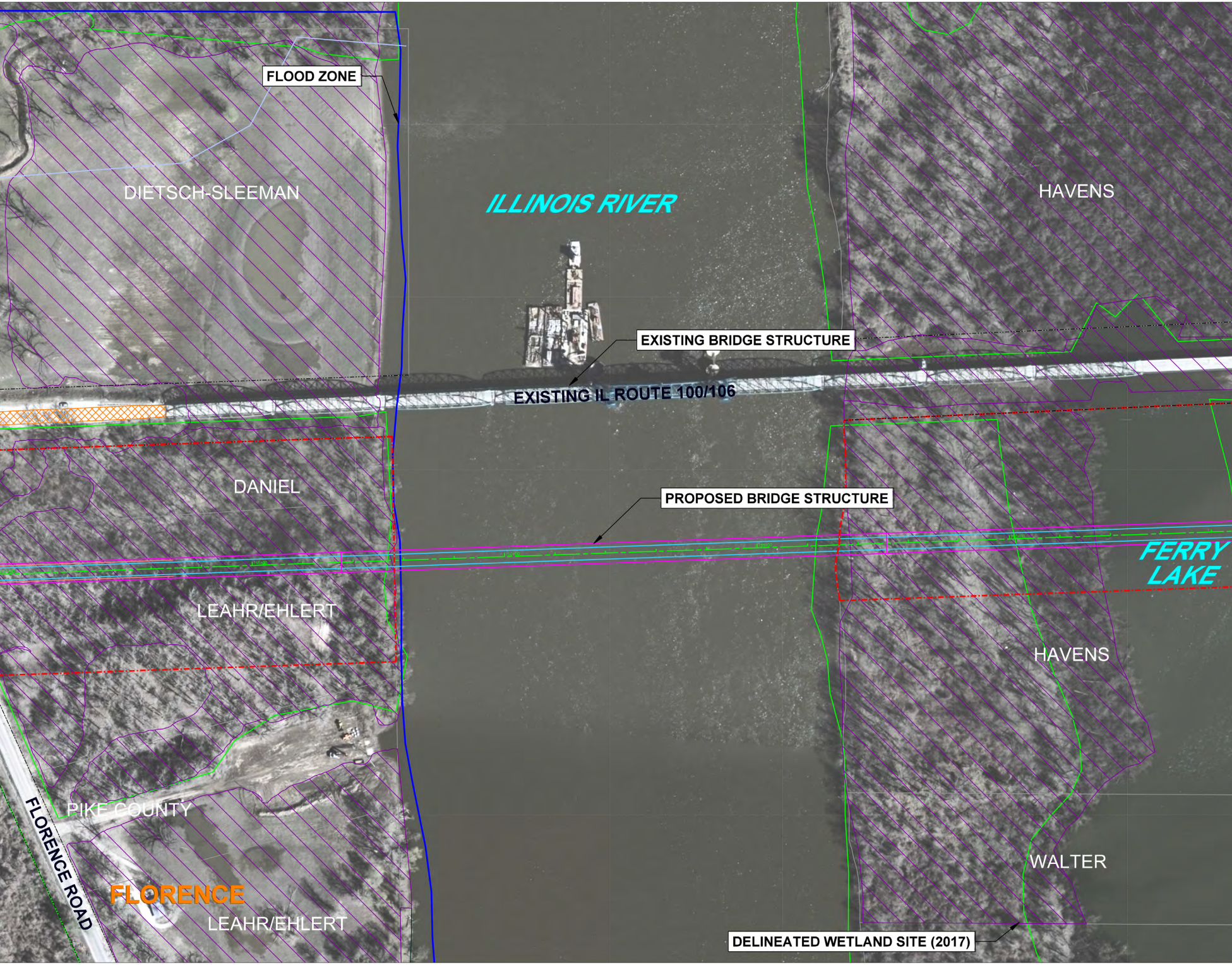
FLOOD ZONE
DIETSCH-SLEEMAN
ILLINOIS RIVER
HAVENS
EXISTING BRIDGE STRUCTURE
EXISTING IL ROUTE 100/106
DANIEL
PROPOSED BRIDGE STRUCTURE
FERRY LAKE
LEAHR/EHLERT
HAVENS
PIKE COUNTY
FLORENCE ROAD
FLORENCE
LEAHR/EHLERT
WALTER
DELINEATED WETLAND SITE (2017)

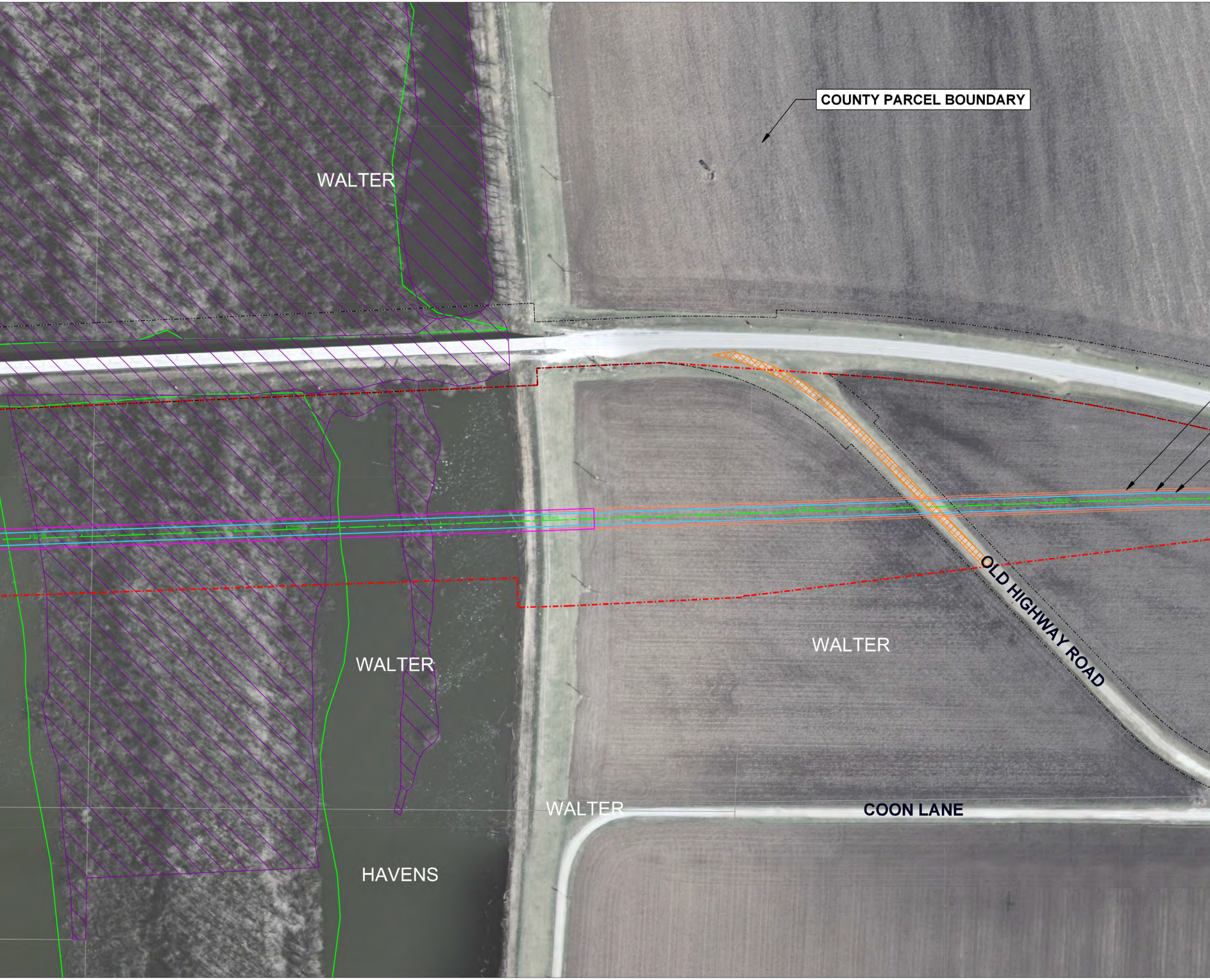
COUNTY PARCEL BOUNDARY
WALTER
WALTER
WALTER
WALTER
HAVENS
OLD HIGHWAY ROAD
COON LANE

EXISTING AERIAL VIEW AT IL 100/106 RIVER CROSSING AT FLORENCE
PREFERRED ALTERNATIVE 4C/D

PREFERRED ALTERNATIVE DESIGN

- PROPOSED ALIGNMENT
- PROPOSED EDGE OF PAVEMENT
- PROPOSED AGGREGATE SHOULDER
- PROPOSED BITUMINOUS SHOULDER
- PROPOSED RIGHT-OF-WAY
- PROPOSED BRIDGE STRUCTURE
- PROPOSED CULVERT
- EXISTING RIGHT-OF-WAY
- COUNTY PARCEL BOUNDARY
- ▨ PROPOSED PAVEMENT REMOVAL

ENVIRONMENTAL RESOURCES

- FOREST AREA BOUNDARY
- ▨ DELINEATED WETLAND SITE (2017)
- FLOOD ZONE BOUNDARY
- TRIBUTARY

0 100' 200' 300'

SCALE: 1" = 100'

PREFERRED ALTERNATIVE DETAILS

PROPOSED RIGHT-OF-WAY:	48.6 ACRES
ESTIMATED CONSRUCTION COST:	$80.5 MILLION
RIVER BRIDGE LENGTH:	3,965 FEET
NEW ROADWAY LENGTH:	1.10 MILES

2011 Aerial

Date: September 10, 2020

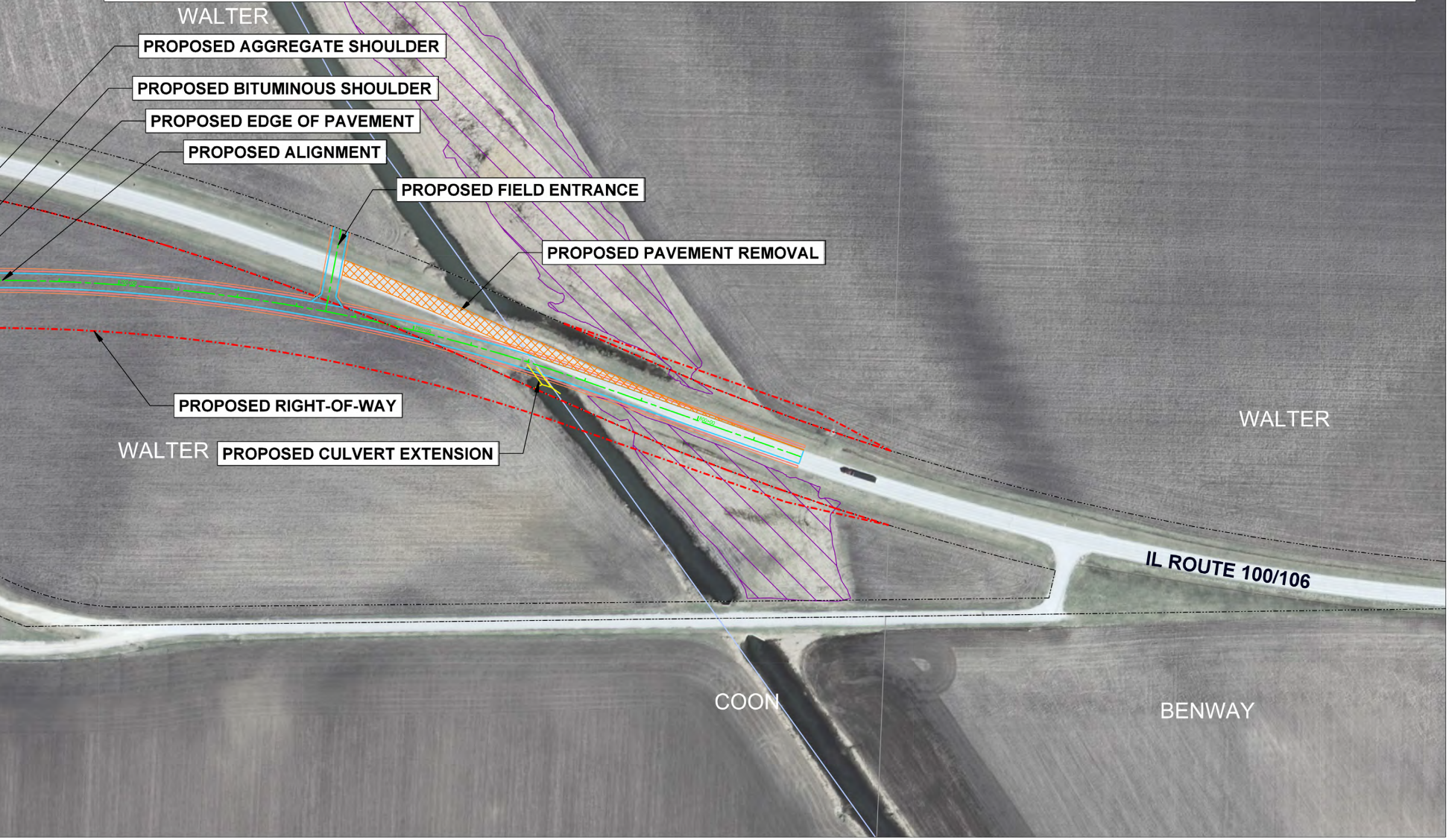
WALTER
PROPOSED AGGREGATE SHOULDER
PROPOSED BITUMINOUS SHOULDER
PROPOSED EDGE OF PAVEMENT
PROPOSED ALIGNMENT
PROPOSED FIELD ENTRANCE
PROPOSED PAVEMENT REMOVAL
WALTER
PROPOSED RIGHT-OF-WAY
WALTER
PROPOSED CULVERT EXTENSION
IL ROUTE 100/106
COON
BENWAY