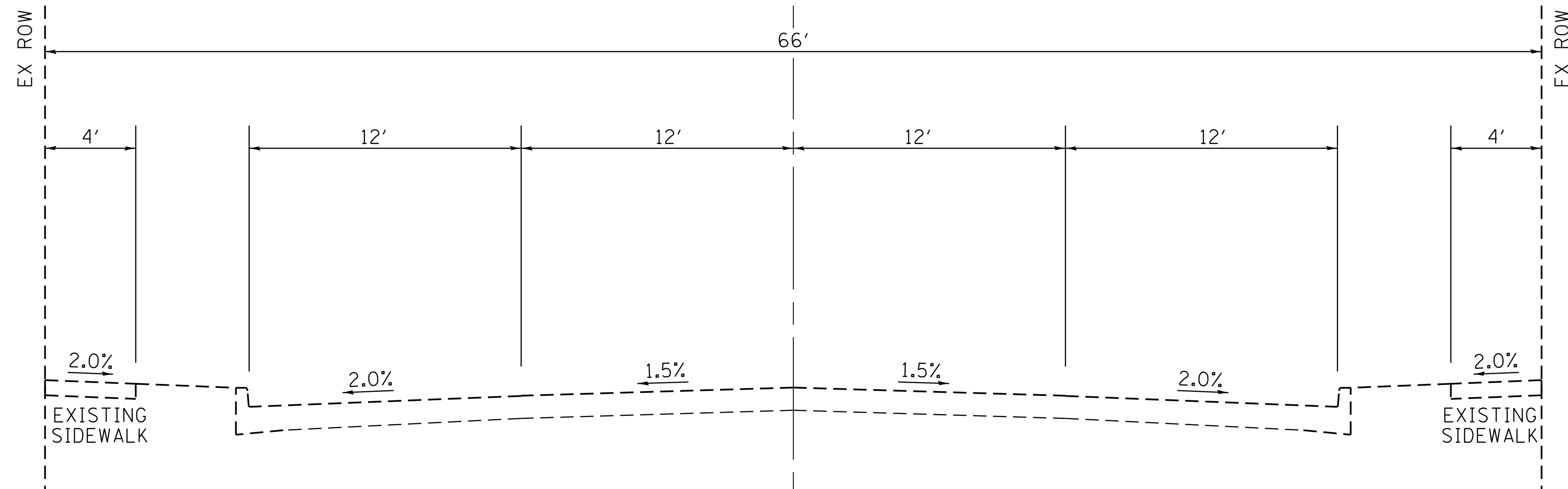
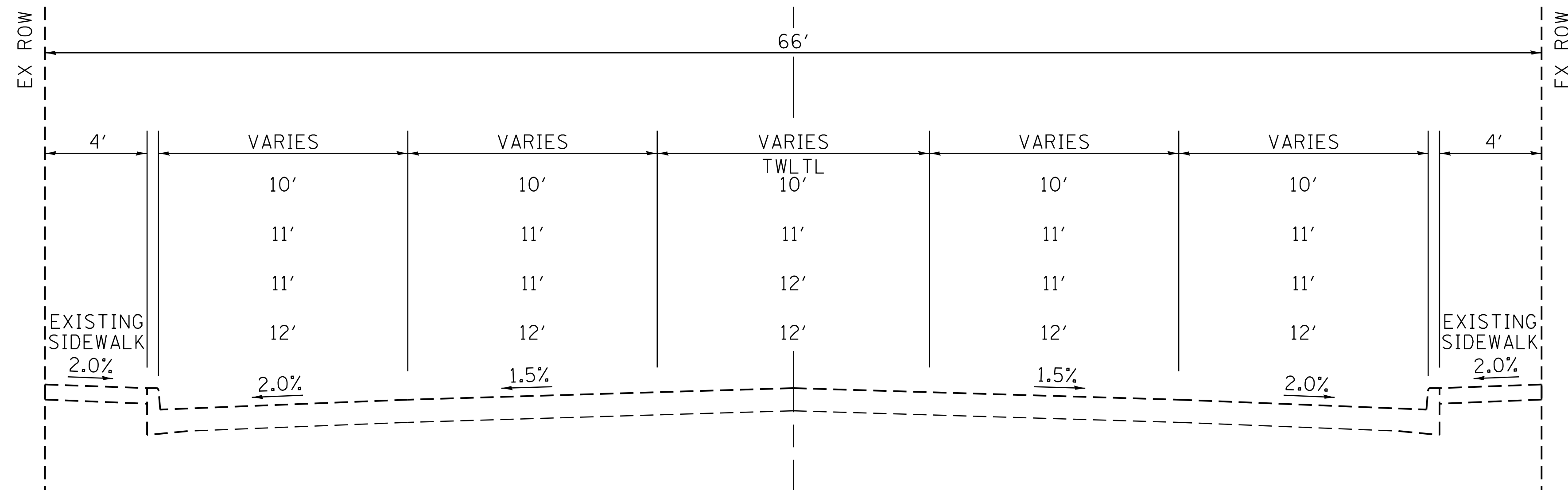


EXISTING ROADWAY



LAUREL ST. TO SOUTH GRAND AVE.

CHERRY RD. TO LAUREL ST.
 ILES AVE TO CHERRY RD.
 MAPLE AVE. TO ILES AVE.
 WABASH AVE. TO MAPLE AVE.



WABASH AVE. TO LAUREL ST.

LAST SAVED = 4/19/2016
 PEN TABLE = 1/6/14/19
 PLOT DRIVER = pdfnclayerscolor.pltcf9

FILE NAME =	USER NAME = jepettibone	DESIGNED -	REVISED -
I:\1214100\1214107\Cad\T\Exhibits\PI2\Typicals.dgn		DRAWN -	REVISED -
	PLOT SCALE = 3.7500' / in.	CHECKED -	REVISED -
	PLOT DATE = 4/19/2016 3:55:54 PM	DATE -	REVISED -

**STATE OF ILLINOIS
 DEPARTMENT OF TRANSPORTATION**



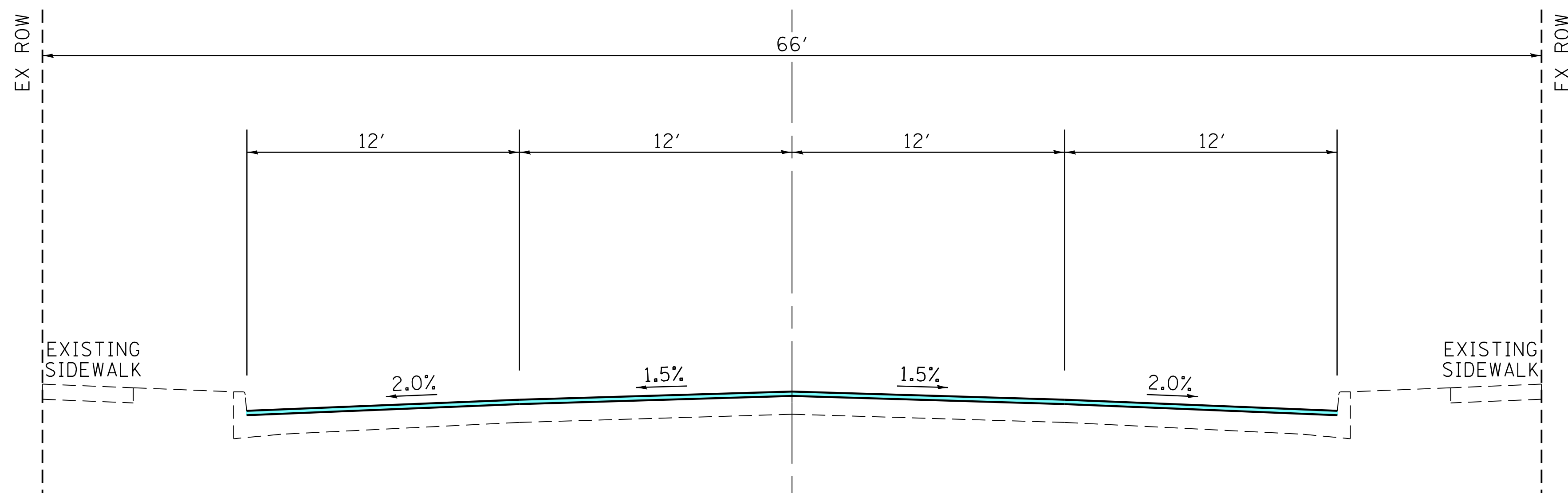
SCALE:

TYPICALS
 MACARTHUR BOULEVARD

SHEET OF SHEETS STA. TO STA.

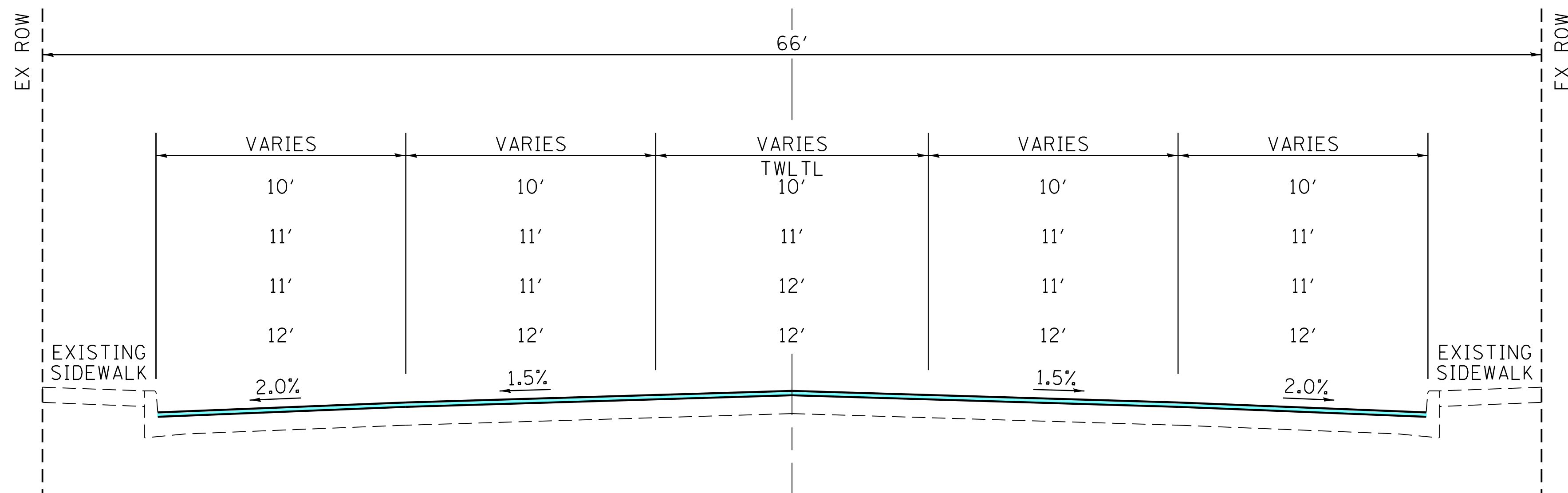
F.A.P. RTE.	SECTION	COUNTY	TOTAL SHEETS	SHEET NO.
664		SANGAMON		
CONTRACT NO.				
ILLINOIS FED. AID PROJECT				

ALTERNATE 1 RESURFACING OF EXISTING LANES



LAUREL ST. TO SOUTH GRAND AVE.

CHERRY RD. TO LAUREL ST.
ILES AVE TO CHERRY RD.
MAPLE AVE. TO ILES AVE.
WABASH AVE. TO MAPLE AVE.



WABASH AVE. TO LAUREL ST.

LAST SAVED = 4/19/2016
 PEN TABLE = 1/6/15/15
 PLOT DRIVER = pdfnclayerscolor.pltcf9

FILE NAME =	USER NAME = jepettibone	DESIGNED -	REVISED -
1:\1214100\1214107\Cad\T\Exhibits\PIM2\Typicals.dgn		DRAWN -	REVISED -
	PLOT SCALE = 3.7500' / in.	CHECKED -	REVISED -
	PLOT DATE = 4/19/2016 3:55:55 PM	DATE -	REVISED -

**STATE OF ILLINOIS
DEPARTMENT OF TRANSPORTATION**



SCALE:

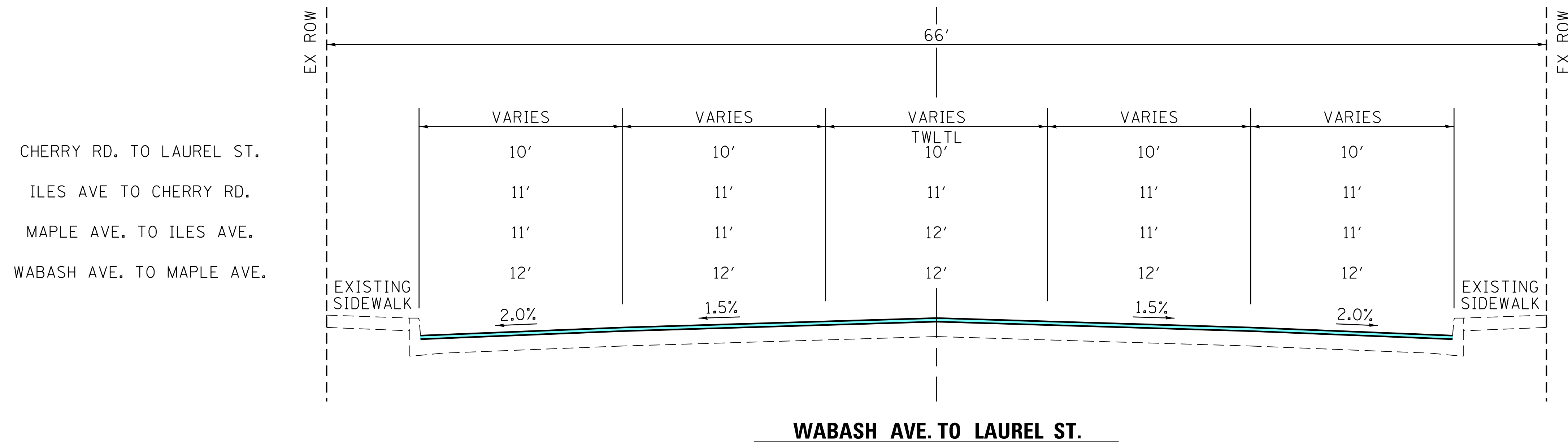
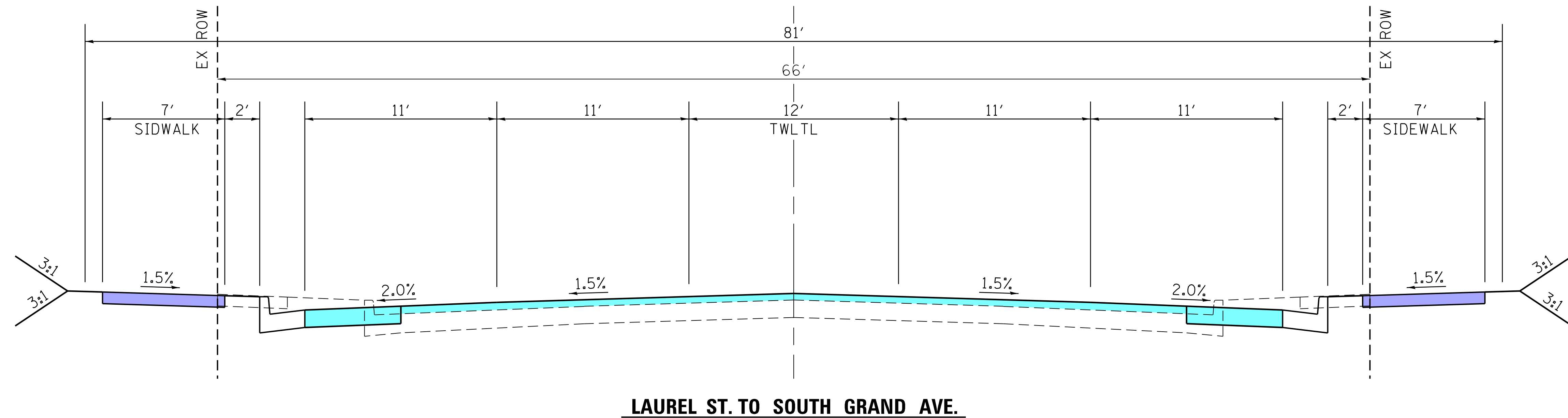
TYPICALS
MACARTHUR BOULEVARD

SHEET OF SHEETS STA. TO STA.

F.A.P. RTE.	SECTION	COUNTY	TOTAL SHEETS	SHEET NO.
664		SANGAMON		
CONTRACT NO.				
ILLINOIS FED. AID PROJECT				

ALTERNATE 2

RESURFACING OF EXISTING LANES; WIDENING FROM LAUREL TO SOUTH GRAND AND 7' SIDEWALKS



CHERRY RD. TO LAUREL ST.
 ILES AVE TO CHERRY RD.
 MAPLE AVE. TO ILES AVE.
 WABASH AVE. TO MAPLE AVE.

LAST SAVED = 4/19/2016
 PEN TABLE = 16.45.01.01
 PLOT DRIVER = pdfnclayerscolor.pltcf9

FILE NAME =	USER NAME = jepettibone	DESIGNED -	REVISED -
I:\1214100\1214107\Cad\T\Exhibits\PM2\Typicals.dgn		DRAWN -	REVISED -
	PLOT SCALE = 3.7500' / in.	CHECKED -	REVISED -
	PLOT DATE = 4/19/2016 3:55:56 PM	DATE -	REVISED -

**STATE OF ILLINOIS
 DEPARTMENT OF TRANSPORTATION**



SCALE:

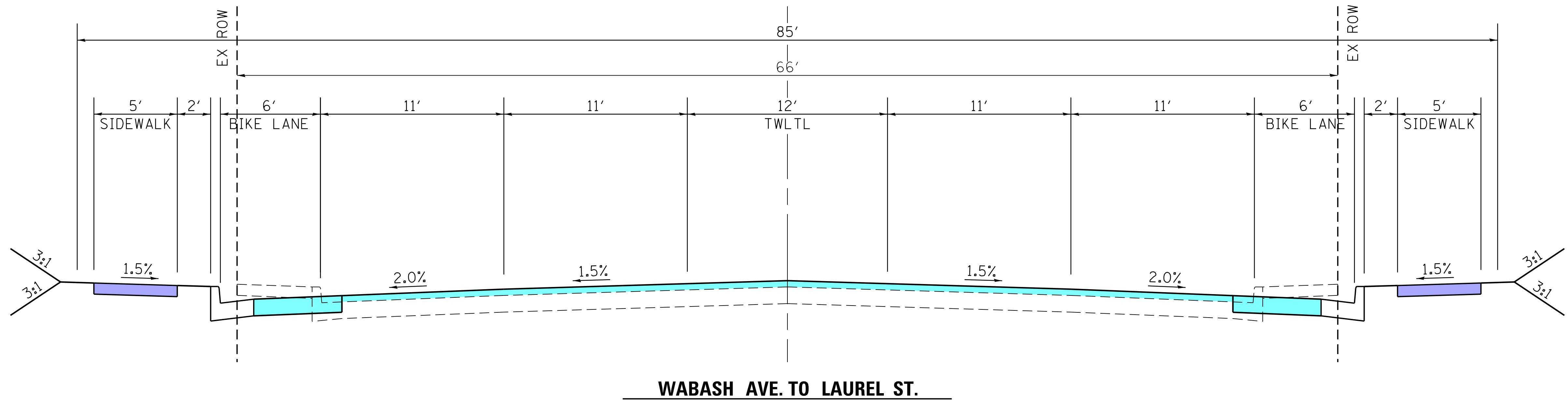
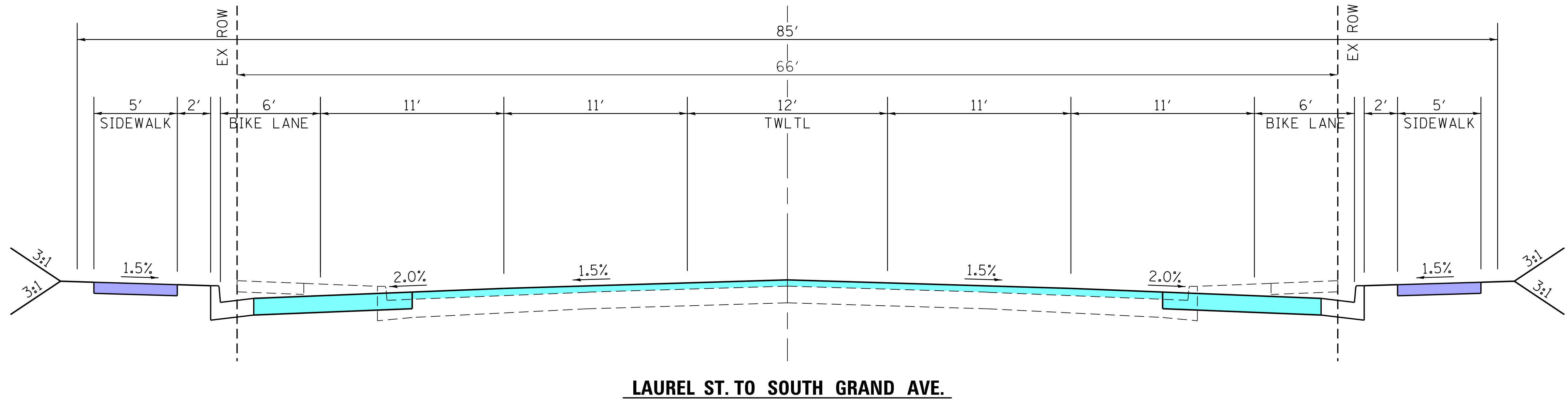
TYPICALS
 MACARTHUR BOULEVARD

SHEET OF SHEETS STA. TO STA.

F.A.P. RTE.	SECTION	COUNTY	TOTAL SHEETS	SHEET NO.
664		SANGAMON		
CONTRACT NO.				
ILLINOIS FED. AID PROJECT				

ALTERNATE 3

6' BIKE LANES, 5' SIDEWALKS, NEW CURB & GUTTER



LAST SAVED = 4/19/2016
 PEN TABLE = 16-1-0119-1
 PLOT DRIVER = pdfnclayerscolor.pltcf9

FILE NAME =	USER NAME = jepettibone	DESIGNED -	REVISED -
1:\1214100\1214107\Cad\T\Exhibits\PI\2\Typicals.dgn		DRAWN -	REVISED -
	PLOT SCALE = 3.7500' / in.	CHECKED -	REVISED -
	PLOT DATE = 4/19/2016 3:55:57 PM	DATE -	REVISED -

**STATE OF ILLINOIS
DEPARTMENT OF TRANSPORTATION**



SCALE:

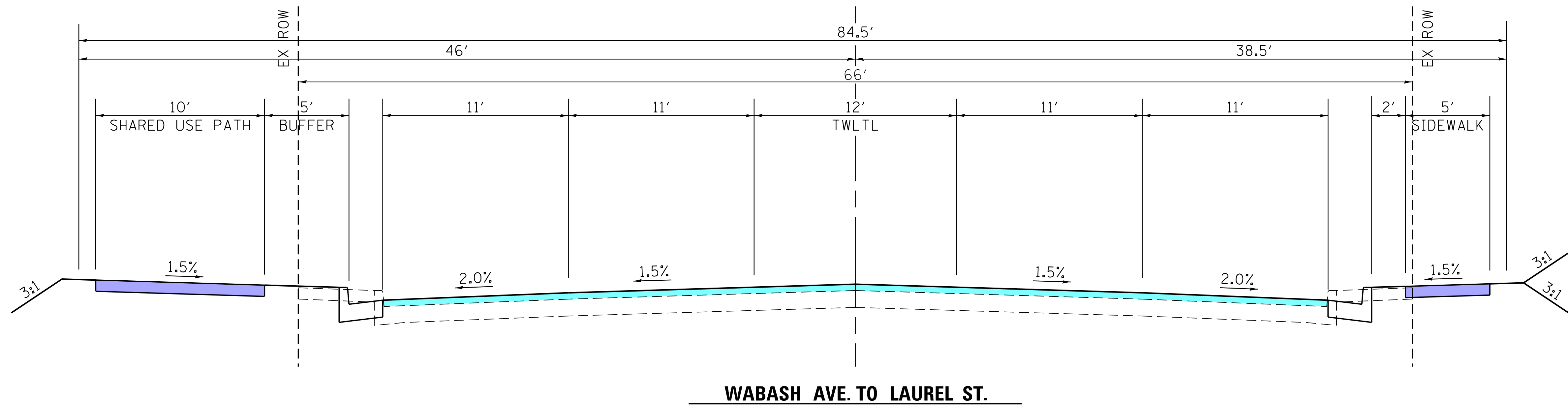
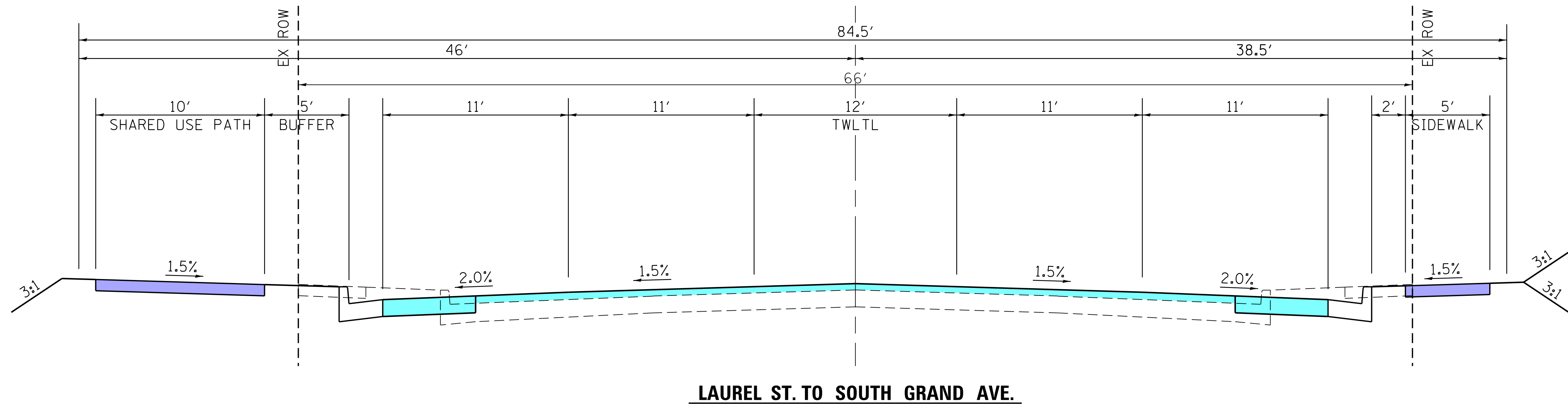
TYPICALS
MACARTHUR BOULEVARD

SHEET OF SHEETS STA. TO STA.

F.A.P. RTE.	SECTION	COUNTY	TOTAL SHEETS	SHEET NO.
664		SANGAMON		
CONTRACT NO.				
ILLINOIS FED. AID PROJECT				

ALTERNATE 4

10' PATH, 5' SIDEWALK, NEW CURB & GUTTER



LAST SAVED = 4/19/2016
 PEN TABLE = 16, 15, 21, 19, 1
 PLOT DRIVER = pdfnclayerscolor.pltcfq

FILE NAME =	USER NAME = jepettibone	DESIGNED -	REVISED -
I:\1214100\1214107\Cad\T\Exhibits\PM2\Typicals.dgn		DRAWN -	REVISED -
	PLOT SCALE = 3.7500' / in.	CHECKED -	REVISED -
	PLOT DATE = 4/19/2016 3:55:59 PM	DATE -	REVISED -

**STATE OF ILLINOIS
DEPARTMENT OF TRANSPORTATION**



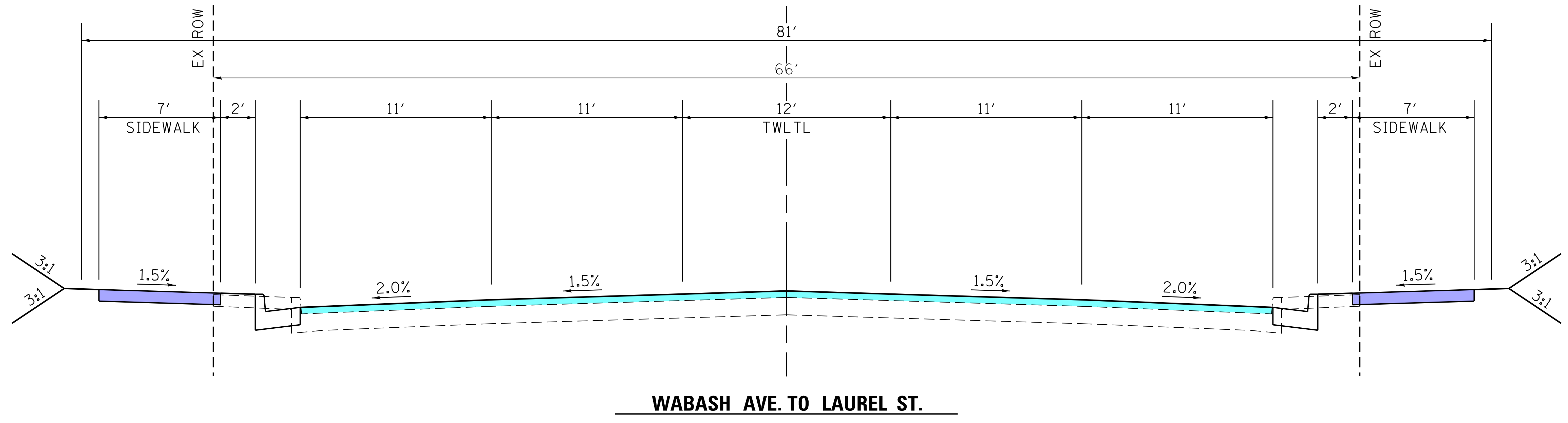
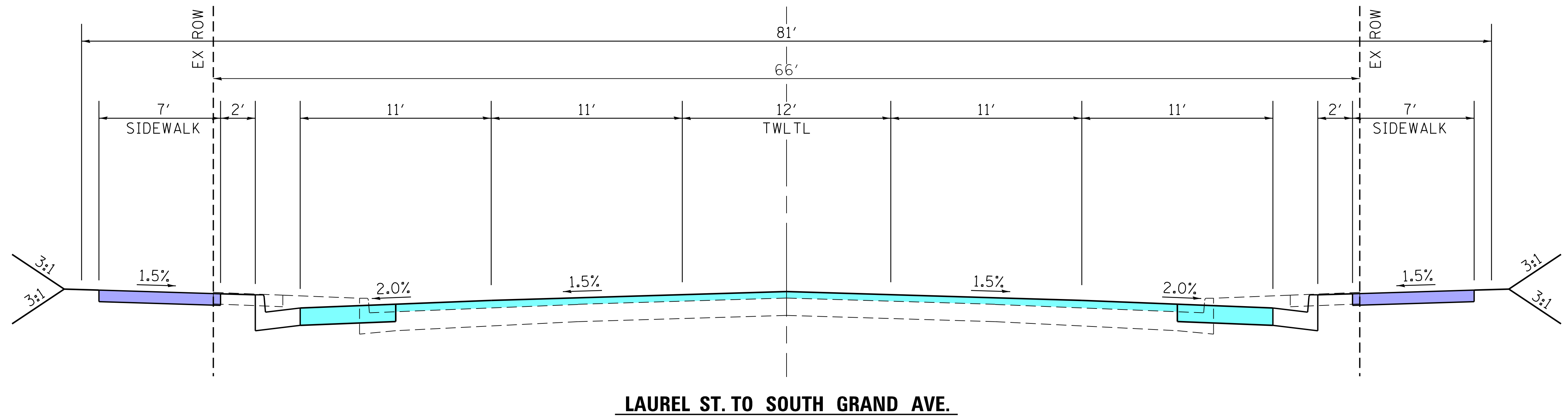
SCALE:

TYPICALS
MACARTHUR BOULEVARD

SHEET OF SHEETS STA. TO STA.

F.A.P. RTE.	SECTION	COUNTY	TOTAL SHEETS	SHEET NO.
664		SANGAMON		
CONTRACT NO.				
ILLINOIS FED. AID PROJECT				

ALTERNATE 5 7' SIDEWALKS, NEW CURB & GUTTER



LAST SAVED = 4/19/2016
 PEN TABLE = 1/8"=1'-0"
 PLOT DRIVER = pdfnclayerscolor.plt

FILE NAME =	USER NAME = jepettibone	DESIGNED -	REVISED -
1:\1214100\1214107\Cad\T\Exhibits\PI2\Typicals.dgn		DRAWN -	REVISED -
	PLOT SCALE = 3.7500' / in.	CHECKED -	REVISED -
	PLOT DATE = 4/19/2016 3:56:00 PM	DATE -	REVISED -

STATE OF ILLINOIS
DEPARTMENT OF TRANSPORTATION



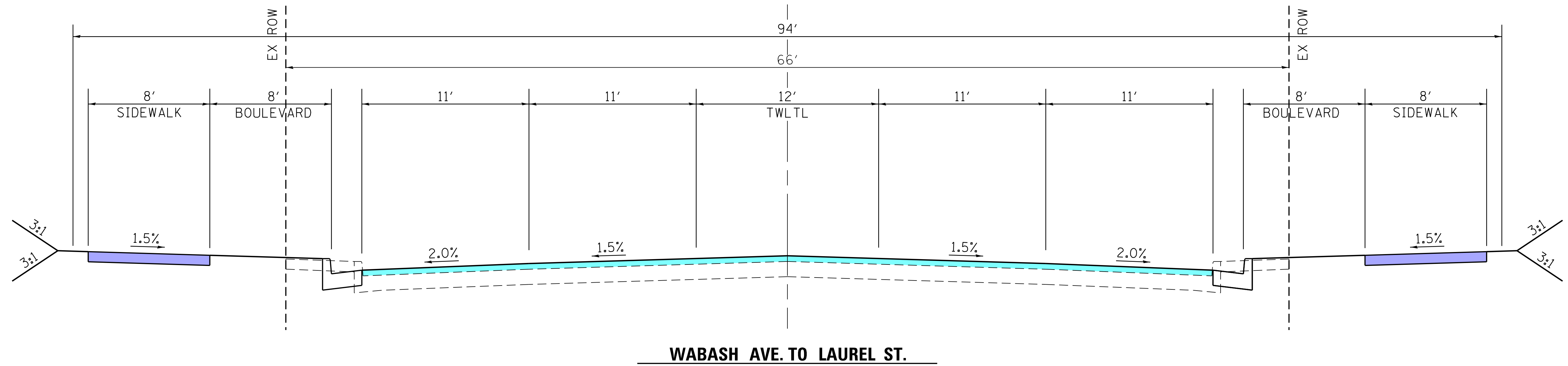
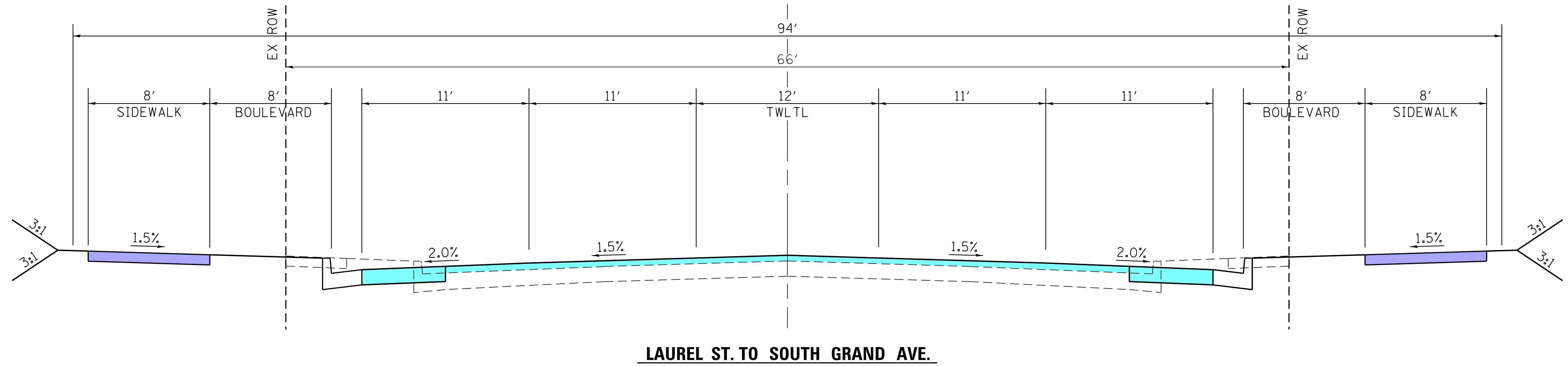
SCALE: SHEET OF SHEETS STA. TO STA.

TYPICALS
 MACARTHUR BOULEVARD

F.A.P. RTE.	SECTION	COUNTY	TOTAL SHEETS	SHEET NO.
664		SANGAMON		
CONTRACT NO.				
ILLINOIS FED. AID PROJECT				

ALTERNATE 6

8' SIDEWALK, 8' BOULEVARD, NEW CURB & GUTTER (LAKOTA STUDY)



LAST SAVED = 4/19/2016
 PEN TABLE = 1/8"=1'-0"
 PLOT DRIVER = pdfnclayerscolor.plt

FILE NAME =	USER NAME = jepettibone	DESIGNED -	REVISED -
I:\1214100\1214107\Cad\T\Exhibits\PM2\Typicals.dgn		DRAWN -	REVISED -
	PLOT SCALE = 3.7500' / in.	CHECKED -	REVISED -
	PLOT DATE = 4/19/2016 3:56:01 PM	DATE -	REVISED -

**STATE OF ILLINOIS
DEPARTMENT OF TRANSPORTATION**



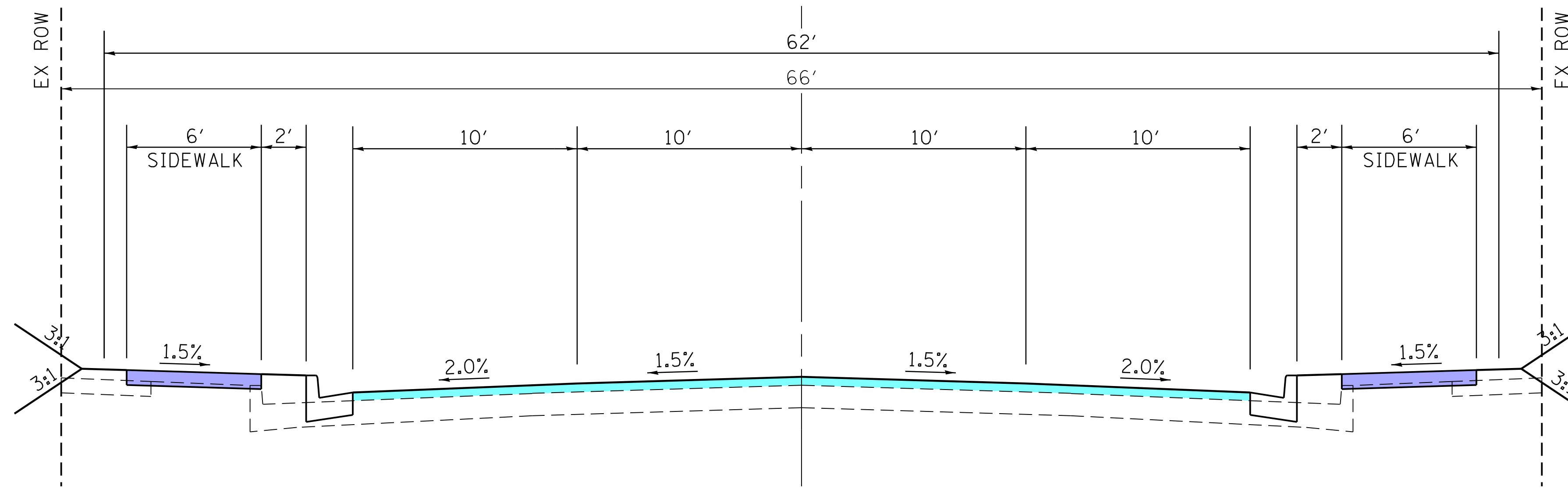
SCALE: SHEET OF SHEETS STA. TO STA.

TYPICALS
MACARTHUR BOULEVARD

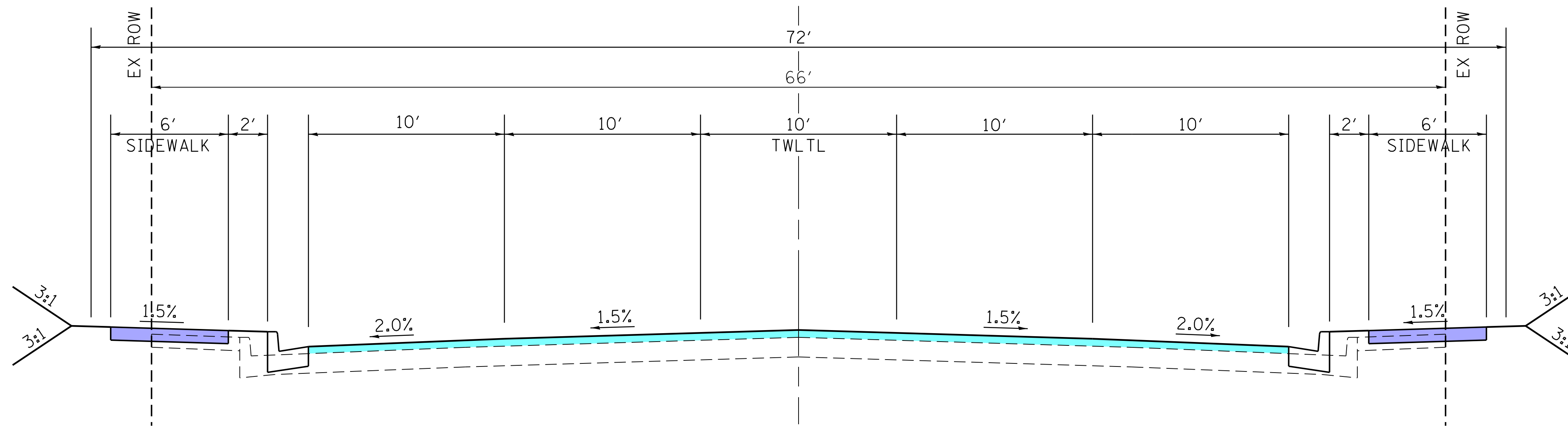
F.A.P. RTE.	SECTION	COUNTY	TOTAL SHEETS	SHEET NO.
664		SANGAMON		
CONTRACT NO.				
ILLINOIS FED. AID PROJECT				

ALTERNATE 7

10' LANES, 6' SIDEWALKS, NEW CURB & GUTTER



LAUREL ST. TO SOUTH GRAND AVE.



WABASH AVE. TO LAUREL ST.

LAST SAVED = 4/19/2016
 PEN TABLE = 10-15-01-1
 PLOT DRIVER = pdfnclayerscolor.pltcf9

FILE NAME =	USER NAME = jepettibone	DESIGNED -	REVISED -
I:\1214100\1214107\Cad\T\Exhibits\PI\2\Typicals.dgn		DRAWN -	REVISED -
	PLOT SCALE = 3.7500' / in.	CHECKED -	REVISED -
	PLOT DATE = 4/19/2016 3:56:01 PM	DATE -	REVISED -

**STATE OF ILLINOIS
DEPARTMENT OF TRANSPORTATION**



SCALE:

TYPICALS
MACARTHUR BOULEVARD

SHEET OF SHEETS STA. TO STA.

F.A.P. RTE.	SECTION	COUNTY	TOTAL SHEETS	SHEET NO.
664		SANGAMON		
CONTRACT NO.				
ILLINOIS FED. AID PROJECT				