

# AERIAL MAPS – STICKER KEY

Red – Crashes/Safety

Orange – Congestion

Yellow - Add crosswalk

Blue – Add Multi-use trail/other  
pedestrian facilities

Northern Section  
Main St.  
**McKinley  
to  
Pershing**

Northern Section  
Water St.  
**McKinley  
to  
Pershing**

Central Section  
Main St.  
**Division  
to  
McKinley**

Central Section  
Water St.  
**Stuart  
to  
McKinley**

Southern Section  
Main St.  
**Eldorado  
to  
Division**

Southern Section  
Water St.  
**Eldorado  
to  
Stuart**



**SOUTHERN SECTION**  
**WATER STREET**

**ELDORADO**  
**to**  
**STUART**








Business Route 51  
Water St. Southern Section

0 50 100 200 Feet



Legend

- EMS
- Schools
- Medical Centers
- All Places of Worship
- Rail Roads
- Crosswalk
- Proposed Multi-Use Path





# **CENTRAL SECTION** **WATER STREET**

**STUART**  
**to**  
**MCKINLEY**









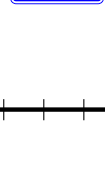





Business Route 51  
Water St. Central Section

0 50 100 200 Feet



### Legend

-  EMS
-  All Places of Worship
-  Schools
-  Medical Centers
-  Rail Roads
-  Crosswalk
-  Proposed Multi-Use Path



**NORTHERN SECTION**  
**WATER STREET**

**MCKINLEY**  
**to**  
**PERSHING**








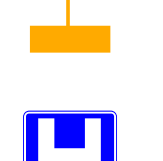
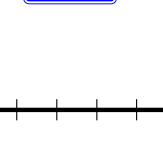




Business Route 51  
Water St. Northern Section

0 50 100 200 Feet



Legend

-  EMS
-  All Places of Worship
-  Schools
-  Medical Centers
-  Rail Roads
-  Crosswalk
-  Proposed Multi-Use Path



**SOUTHERN SECTION**

**MAIN STREET**

**ELDORADO**

**to**

**DIVISION**









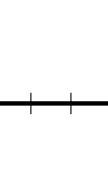




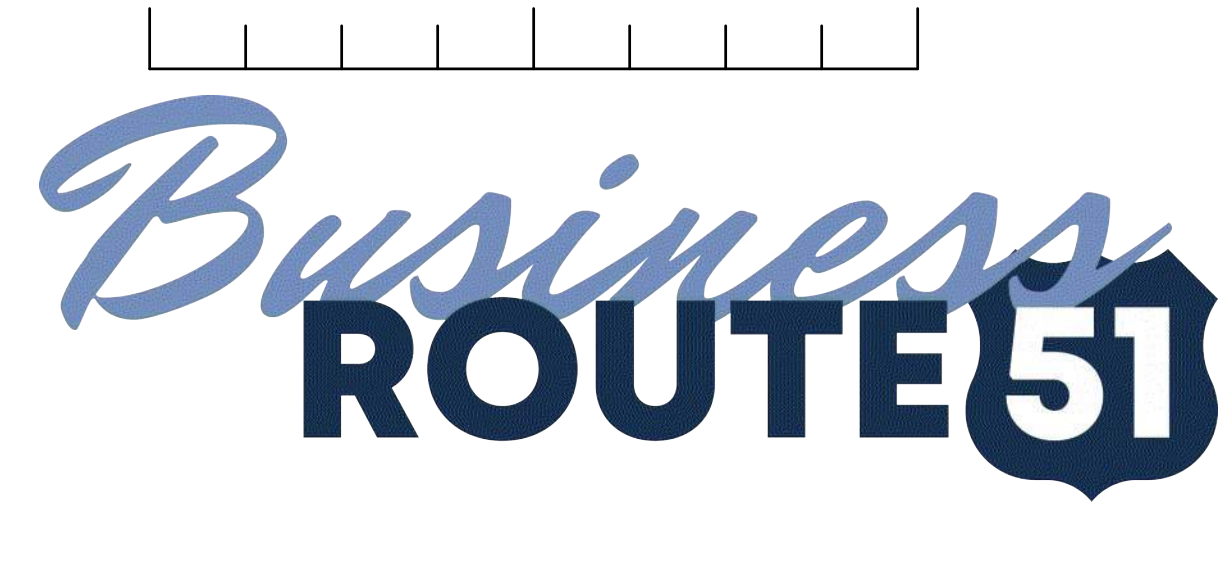
Business Route 51  
Main St. Southern Section

0 50 100 200 Feet



### Legend

-  EMS
-  Schools
-  Medical Centers
-  All Places of Worship
-  Rail Roads
-  Crosswalk





**CENTRAL SECTION**  
**MAIN STREET**

**DIVISION**  
**to**  
**MCKINLEY**









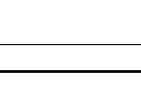


Business Route 51  
Main St. Central Section

0 50 100 200 Feet



**Legend**

-  EMS
-  Schools
-  Medical Centers
-  All Places of Worship
-  Rail Roads
-  Crosswalk



**NORTHERN SECTION**  
**MAIN STREET**

**MCKINLEY**  
**to**  
**PERSHING**

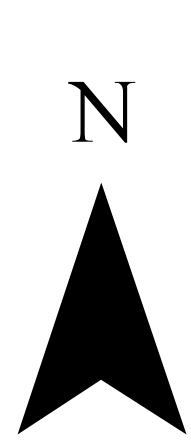





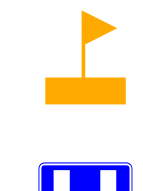

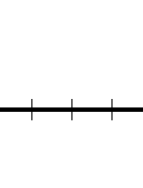




Business Route 51  
Main St. North Section

0 50 100 200 Feet



### Legend

-  EMS
-  Schools
-  Medical Centers
-  All Places of Worship
-  Rail Roads
-  Crosswalk