


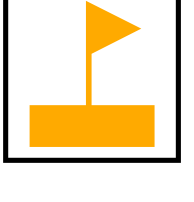


**Business Route 51 - Water Street  
Alternative C**


**Legend**



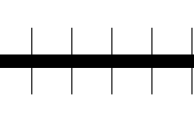
EMS




Schools




All Places of Worship




Rail Roads




Existing Right-of-Way




Existing Curb & Gutter




Existing Edge of Pavement




Proposed Right-of-Way



Proposed Curb & Gutter



Proposed Edge of Pavement



Proposed Multi-Use Path