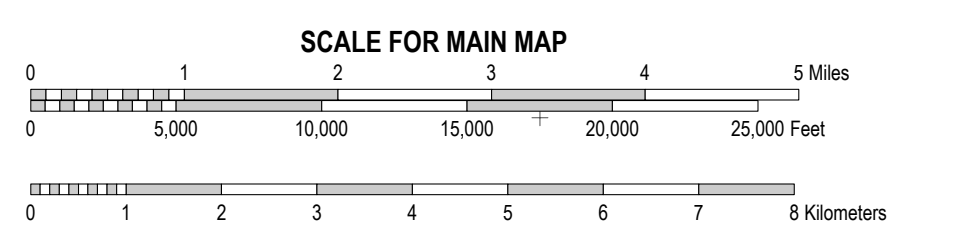
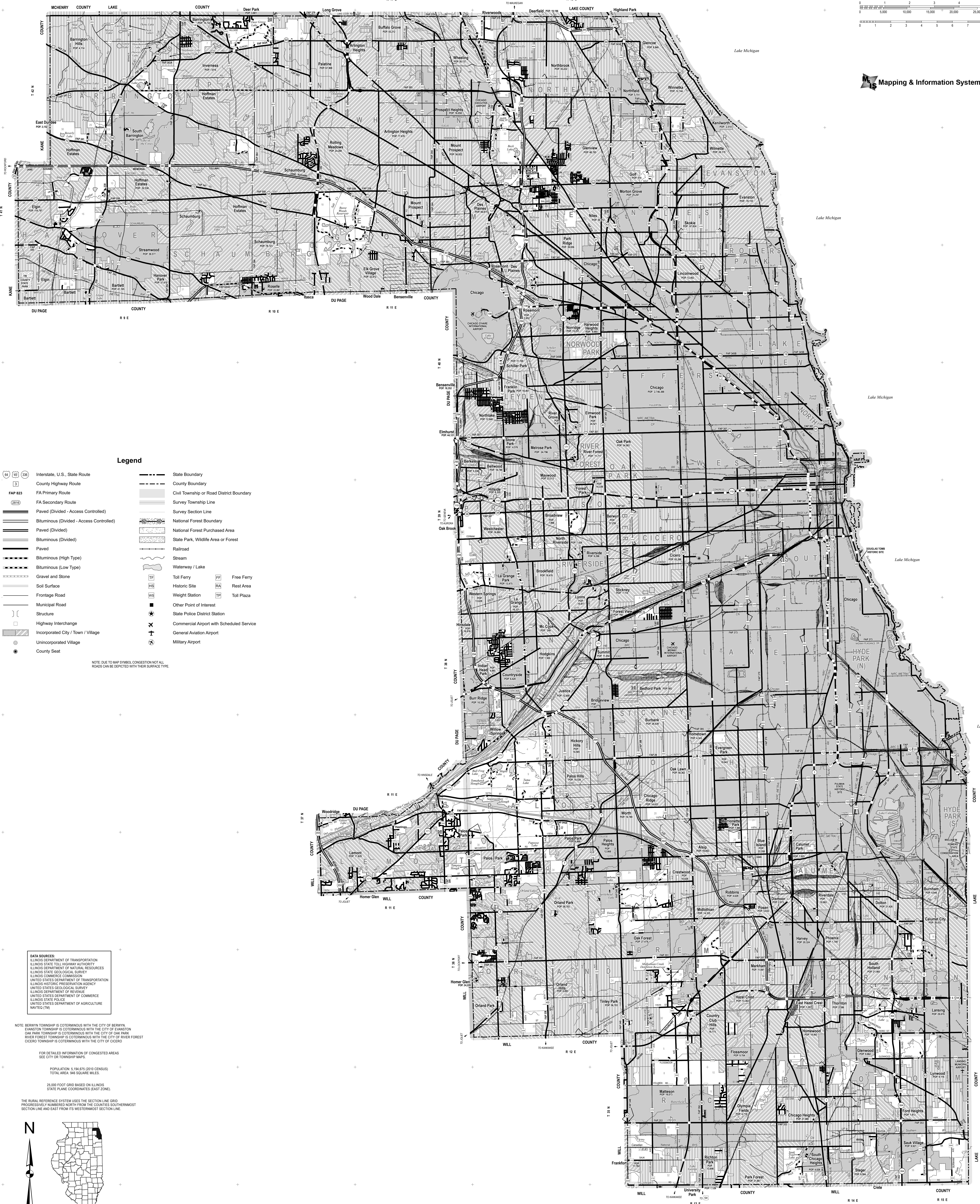


# GENERAL HIGHWAY MAP COOK COUNTY ILLINOIS

PREPARED BY THE  
ILLINOIS DEPARTMENT OF TRANSPORTATION  
OFFICE OF PLANNING AND PROGRAMMING  
IN COOPERATION WITH  
U.S. DEPARTMENT OF TRANSPORTATION  
FEDERAL HIGHWAY ADMINISTRATION



Mapping & Information Systems



### Legend

- Interstate, U.S., State Route
- County Highway Route
- FA Primary Route
- FA Secondary Route
- Paved (Divided - Access Controlled)
- Bituminous (Divided - Access Controlled)
- Paved (Divided)
- Bituminous (Divided)
- Paved
- Bituminous (High Type)
- Bituminous (Low Type)
- Gravel and Stone
- Soil Surface
- Frontage Road
- Municipal Road
- Structure
- Highway Interchange
- Incorporated City / Town / Village
- Unincorporated Village
- County Seat
- State Boundary
- County Boundary
- Civil Township or Road District Boundary
- Survey Township Line
- Survey Section Line
- National Forest Boundary
- National Forest Purchased Area
- State Park, Wildlife Area or Forest
- Railroad
- Stream
- Waterway / Lake
- Toll Ferry
- Historic Site
- Weight Station
- Other Point of Interest
- State Police District Station
- Commercial Airport with Scheduled Service
- General Aviation Airport
- Military Airport
- Free Ferry
- Rest Area
- Toll Plaza

NOTE: DUE TO MAP SYMBOL CONGESTION NOT ALL ROADS CAN BE DEPICTED WITH THEIR SURFACE TYPE.

**DATA SOURCES:**  
ILLINOIS DEPARTMENT OF TRANSPORTATION  
ILLINOIS STATE TOLL HIGHWAY AUTHORITY  
ILLINOIS DEPARTMENT OF NATURAL RESOURCES  
ILLINOIS STATE GEOLOGICAL SURVEY  
ILLINOIS CHAMBER COMMISSION  
UNITED STATES DEPARTMENT OF TRANSPORTATION  
ILLINOIS ECONOMIC DEVELOPMENT AGENCY  
UNITED STATES GEOLOGICAL SURVEY  
ILLINOIS DEPARTMENT OF REVENUE  
ILLINOIS STATE POLICE  
UNITED STATES DEPARTMENT OF COMMERCE  
UNITED STATES DEPARTMENT OF AGRICULTURE  
UNITED STATES GEOLOGICAL SURVEY

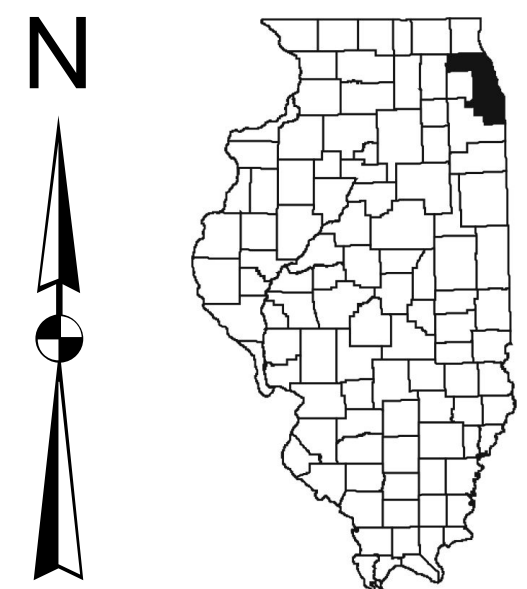
NOTE: BERRYVILLE TOWNSHIP IS COTERMINOUS WITH THE CITY OF BERRYVILLE.  
EVANSTON TOWNSHIP IS COTERMINOUS WITH THE CITY OF EVANSTON.  
OAK PARK TOWNSHIP IS COTERMINOUS WITH THE CITY OF OAK PARK.  
RIVER FOREST TOWNSHIP IS COTERMINOUS WITH THE CITY OF RIVER FOREST.  
CICERO TOWNSHIP IS COTERMINOUS WITH THE CITY OF CICERO.

FOR DETAILED INFORMATION OF CONGESTED AREAS  
SEE CITY OR TOWNSHIP MAPS.

POPULATION: 5,104,070 (2010 CENSUS)  
TOTAL AREA: 941 SQUARE MILES

25,000 FOOT GRID BASED ON ILLINOIS  
STATE PLANE COORDINATES (EAST ZONE).

THE MURAL REFERENCE SYSTEM USES THE SECTION LINE GRID  
PROGRESSIVELY NUMBERED NORTH FROM THE COUNTY'S SOUTHERNMOST  
SECTION LINE AND EAST FROM ITS WESTERNMOST SECTION LINE.



THE ILLINOIS DEPARTMENT OF TRANSPORTATION'S MAPS USE DATA FROM EXTERNAL ELECTRONIC SOURCES THAT ARE NOT CONTROLLED BY THE ILLINOIS DEPARTMENT OF TRANSPORTATION. THE DEPARTMENT TAKES NO RESPONSIBILITY FOR THE ACCURACY OR COMPLETENESS OF SUCH INFORMATION PROVIDED FROM SUCH EXTERNAL SOURCES. THIS PRODUCT IS FOR REFERENCE PURPOSES ONLY AND IS NOT TO BE CONSIDERED A LEGAL DOCUMENT OR SURVEY INSTRUMENT. THE MAP AND DATA CONTAINED HEREIN ARE TO BE CONSIDERED AS IS WITHOUT WARRANTIES OF ANY KIND, EITHER EXPRESSED OR IMPLIED, INCLUDING BUT NOT LIMITED TO WARRANTIES OF MERCHANTABILITY, FITNESS FOR A PARTICULAR PURPOSE OR USE. ANY RELIANCE ON THE INFORMATION CONTAINED HEREIN IS AT THE USER'S OWN RISK. THE ILLINOIS DEPARTMENT OF TRANSPORTATION CAN NOT BE HELD LIABLE FOR ANY SPECIAL, INDIRECT OR CONSEQUENTIAL DAMAGES OR ANY DAMAGES WHATSOEVER RESULTING FROM LOSS OF USE, DATA, PROFITS, WHETHER IN AN ACTION OF CONTRACT, NEGLIGENCE, OR OTHER ACTION, ARISING OUT OF OR IN CONNECTION WITH THE USE OF THE INFORMATION HEREIN PROVIDED.