

FY 2025-2030

**PROPOSED
HIGHWAY & MULTIMODAL
IMPROVEMENT PROGRAM**

June 2024



TABLE OF CONTENTS

FY 2025-2030 Proposed Highway & Multimodal Improvement Program Executive Summary	3
Executive Summary	4
Questions/Comments	5
FY 2025-2030 Proposed Highway Improvement Program	6
Highway Program Overview	7
Highway Program Summary	7
Core Work Categories	7
State Highway Program	8
Local Highway Program	9
Highway Program Development	10
Determine Available Revenues	11
Assess Highway System Needs	12
Develop Highway Funding Targets	13
Highway Projects	13
FY 2025-2030 Proposed Multimodal Improvement Program	17
Multimodal Program Overview	18
Performance Goals	20
Proposed Marine Improvement Program	21
Program Overview	21
Rebuild Illinois – The Illinois Port Capital Investment Grant Program	22
Illinois Competitive Freight Program (Intermodal Projects – Marine)	22
Proposed Rail Improvement Program	25
Program Overview	25
System Background	25
Funding Sources and Amounts	28
Illinois Competitive Freight Program	30
Programming Process and Priorities	30
FY 2025-2030 Select Major Capital Project Summaries	30
FY 2025-2030 Rebuild Illinois Capital Projects	32
Proposed Airport Improvement Program	34
Program Overview	34
System Background	34
Funding Sources and Amounts	36
Programming Process and Priorities	39
Rebuild Illinois Airport Capital Investment Program	40
Proposed Transit Improvement Program	42
Programming Overview and Process	42
System Background	42
Funding Sources and Amounts	47
Select Major Capital Project Summaries	50

FY 2025-2030 Proposed Highway Improvement Program Project Listing 54
 Guide to Highway Project Listings 55
 Highway Project Listing Glossary 56
 IDOT Region and District Boundaries 58
 Highway Project Listing Index 59


FY 2025-2030 Proposed Multimodal Improvement Program Project Listing 1055
 IDOT Region and District Boundaries 1056
 Multimodal Capital Project Reports 1057



FY 2025-2030

PROPOSED HIGHWAY & MULTIMODAL IMPROVEMENT PROGRAM

Executive Summary



EXECUTIVE SUMMARY

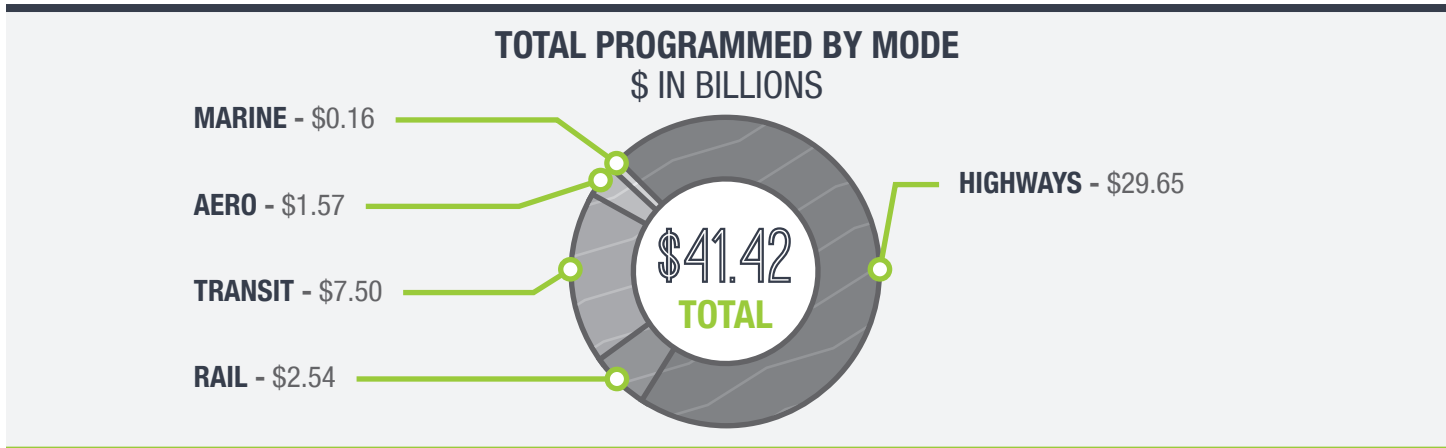
In the summer of 2019, in response to significant budget challenges for Illinois' infrastructure investment, the governor and General Assembly passed a package of legislation that increased revenue, boosted bond authority, and created new programs to increase and focus transportation investment.

This investment has revitalized Illinois' multimodal transportation system. The Highway Improvement Program has doubled in size along with new funding programs identified for our airport, public port district, transit and rail projects.

Illinois' Transportation System includes:

- ❑ **Licensed drivers** – 9.07 million
- ❑ **Total vehicle registrations** – 11.11 million
- ❑ **Annual vehicle miles of travel** – 103.97 billion
- ❑ **Annual gallons of fuel consumed** – 5.9 billion
- ❑ **Miles of road** – 147,098 centerline miles throughout the state
- ❑ **Miles under state jurisdiction** – 15,905
- ❑ **Miles plowed by snow removal crews** – 44,899
- ❑ **Bridges** – 7,871 bridges under state jurisdiction
- ❑ **Rest areas and welcome centers** – 41
- ❑ **Seat belt usage** – 93% for front-seat occupants in 2021
- ❑ **Annual traffic deaths** – 1,268 in 2022
- ❑ **Public-use aviation landing facilities** – 108
- ❑ **Registered aircraft** – 7,483
- ❑ **Registered pilots** – 15,692
- ❑ **Railroad grade crossings** – 10,227, the second-highest total in the United States
- ❑ **Amtrak annual ridership** – 3.3 million riders at Illinois stations (2022)
- ❑ **Transit systems** – 58 throughout the state, operating in 96 of the 102 counties
- ❑ **Transit passenger trips** – 452 million annually
- ❑ **Inland navigable waterways** – Mississippi, Ohio, Kaskaskia and Illinois rivers, including the Chicago Area Waterway System
- ❑ **Miles of navigable waterways** – 1,118
- ❑ **River locks** – 27
- ❑ **Marine terminals** – Approximately 450+

The department continues to invest in not only highways and bridges but also freight infrastructure, airports and bicycle facilities. The following pages will document the \$41.42 billion investment in highways, bridges, bike/pedestrian facilities, airports, marine transportation, rail and transit. Each area will outline the policies and processes for prioritizing projects for funding and list where more information can be found about the projects.



QUESTIONS/COMMENTS

To submit questions or comments about a transportation issue, please submit Form PRO 2241 shown below.



**Illinois Department
of Transportation**

Public Review and Comment Transportation Issues

Location

Issues / Questions / Comments

Submitted By

Title/Representing

Address

City

State

Zip Code

Phone

E-mail

For Office Use Only

Detailed Location Description

Return To:

Illinois Department of Transportation
Bureau of Programming
Room 307
2300 South Dirksen Parkway
Springfield, Illinois 62764

E-mail To:

DOT.OPPMYPOutreach@illinois.gov

Date Received


Reviewed By

PRO 2241 (Rev. 10/18/21)



FY 2025-2030

**PROPOSED HIGHWAY
IMPROVEMENT PROGRAM**



HIGHWAY PROGRAM OVERVIEW

Each year the Illinois Department of Transportation develops a fiscally constrained six-year program that details how it will invest in the state and local highway system. The Fiscal Year 2025-2030 Proposed Highway Improvement Program, sometimes referred to as the Multi-Year Program or MYP, totals \$29.65 billion in funding with a FY 2025 Annual Highway Improvement Program of \$5.3 billion.

This program is anticipated to:

- ❑ Provide funding to reconstruct or rehabilitate 3,090 miles of road (plus 77 miles of ramps) and replace or rehabilitate bridges totaling 8,299,727 square feet of bridge deck area on the state-maintained system.
- ❑ Allocate \$2.39 billion to lower-cost treatments to preserve state-maintained roads and bridges and keep them in a state of acceptable condition.
- ❑ Provide funding to maintain 843 miles and 1,045,184 square feet of bridge deck area on the locally maintained system.
- ❑ Provide funding for railroad crossing safety improvements throughout the state.
- ❑ Provide funding for traffic and safety improvements that further enhance highway safety as part of IDOT's regular highway improvement program by targeting specific fatal and severe crash locations.
- ❑ Enhance public right-of-way accessibility as part of IDOT's regular highway improvement program by removing barriers to accessibility as identified in the agency's Americans with Disabilities Act Transition Plan.

HIGHWAY PROGRAM SUMMARY

This section identifies the type of work and what is anticipated to be accomplished. Summary information is included below for both the state and local systems.

CORE WORK CATEGORIES

The department uses the following five core areas to categorize projects:

- ❑ **ROADWAY MAINTENANCE** – Includes reconstruction, resurfacing, lane or shoulder width widening, and pavement preservation projects.
- ❑ **BRIDGES** – Consists of bridge replacement and rehabilitation, minor structure repairs and preservation projects. Bridge information will be discussed in terms of square feet of deck area instead of number of bridges.
- ❑ **SAFETY/SYSTEM MODERNIZATION** – Consists of projects such as interchange reconstruction, interstate safety projects, and traffic and safety improvements.
- ❑ **SYSTEM EXPANSION** – Includes major projects, such as new bridges on new alignment, additional lanes, new interchanges and strategic regional arterials.
- ❑ **SYSTEM SUPPORT** – Consists of rest area and weigh station maintenance, miscellaneous districtwide projects, contract maintenance, and statewide engineering or other statewide items, such as pavement markings, guardrail delineation, sign truss work and median barriers.

Much of the funding in this program is identified to maintain and preserve the state's existing system of roads and bridges. Over the six years of the MYP, the districts have programmed \$2.39 billion toward the preservation of existing roads and bridges. In addition, preservation may be included as part of a larger improvement.

Under the **Bridges** category, the only projects considered “new” are less than or equal to 20-foot structures being replaced with greater than 20-foot structures. For the MYP, all bridges less than or equal to 20 feet, as well as culverts, are counted as bridges, which is different than the Transportation Asset Management Plan, which defines bridges as those structures greater than 20 feet. A new initiative to bundle the replacement of small, deficient highway bridges and culverts was piloted last year. This initiative is designed to allow IDOT to deliver more bridge projects in less time, save money and leverage increased revenues from the Infrastructure Investment and Jobs Act. There are 15 bundles

statewide that include nearly 60 structures programmed in this MYP. The bridge bundling projects are footnoted in the listings.

Additionally, with IIJA, Illinois will be able to dedicate further funding to the Illinois Special Bridge Program. This program targets deficient highway bridge projects that exceed replacement or rehabilitation costs of \$7.5 million for state bridges and \$1 million for local bridges. The ISBP provides federal National Highway Performance Program funds, Surface Transportation Program funds or federal bridge program funds for up to 90% of eligible project costs. A non-federal match is required. The FY 2025-2030 program identifies \$1.78 billion for 44 local projects and 123 state projects.

The **Safety/System Modernization** category includes work being performed to improve safety for the motoring public or to modernize the system for better flow of traffic.

System Expansion is adding capacity to an existing road or creating a new road. An example would be the reconstruction of an interstate that includes adding new lanes. The costs and miles associated with the additional capacity portion of the project will count as “expansion” and the costs and miles associated with the reconstruction work will count under Roadway Maintenance. With the additional IIJA funding, the department has been able to prioritize and fund projects that are considered added capacity or expansion. All candidate projects must be analyzed through the Data-Driven Decisions tool that scores projects based on their merits and ranks the projects to prioritize projects for funding.

The **System Support** category includes non-project-specific engineering, work to maintain rest area roads, weigh stations, training, ADA standalone projects, work performed for jurisdictional transfers, etc.

STATE HIGHWAY PROGRAM

The \$29.65 billion available for the FY 2025-2030 program includes \$ 23.01 billion for improving and maintaining the state highway system.

FY 2025-2030 PROGRAMMED IMPROVEMENTS

Roadway Maintenance

Interstate NHS (miles)	386
Non-Interstate NHS (miles)	862
Non-NHS Marked (miles)	1,569
Non-NHS Unmarked (miles)	273

Bridges

Interstate NHS (sq. ft.)	2,402,291
Non-Interstate NHS (sq. ft.)	3,241,737
Non-NHS Marked (sq. ft.)	929,446
Non-NHS Unmarked (sq. ft.)	1,726,253

Safety/System Modernization

Interstate NHS (miles)	3
Non-Interstate NHS (miles)	4
Non-NHS Marked (miles)	1
Non-NHS Unmarked (miles)	0
Safety Locations (number)	415

System Expansion

Interstate NHS (miles)	28
Non-Interstate NHS (miles)	82
Non-NHS Marked (miles)	8
Non-NHS Unmarked (miles)	6
New Bridges (sq. ft.)	577,974

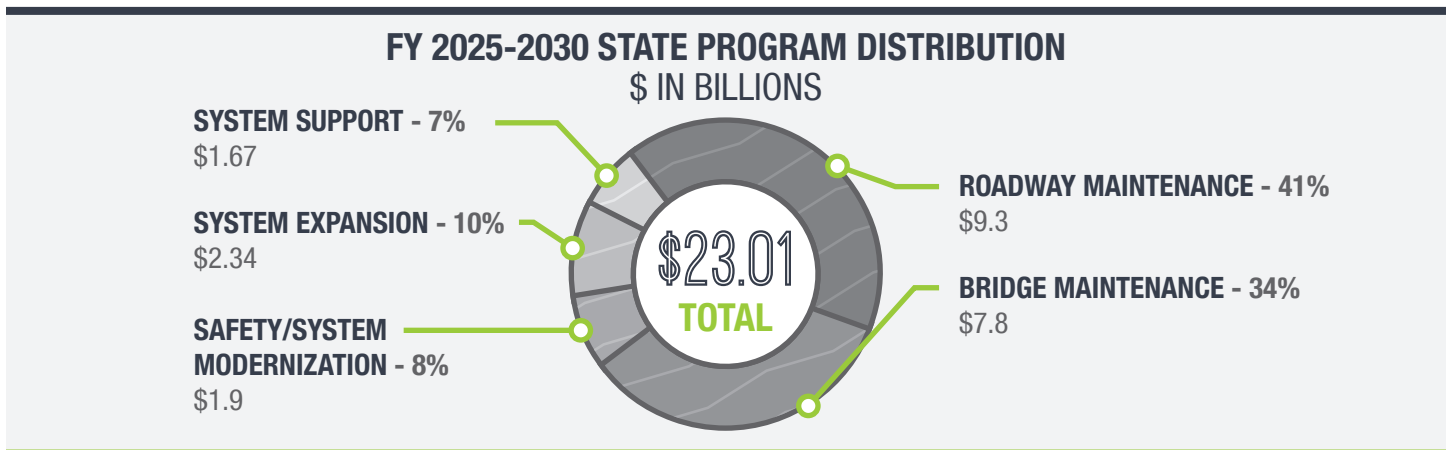
Preservation

Roads & Bridges (\$M)	2,387,437
---------------------------------	------------------

The FY 2025-2030 state program includes:

- ❑ **ROADWAY MAINTENANCE** – \$9.3 billion is scheduled for reconstruction, resurfacing, lane or shoulder width widening, and preservation. This includes \$1.41 billion for interstate resurfacing projects.
- ❑ **BRIDGES** – \$7.8 billion is planned to address bridge needs across the state, with \$275 million of this programmed for culvert replacements and repairs.
- ❑ **SAFETY/SYSTEM MODERNIZATION** – \$1.9 billion is scheduled for projects such as interchange reconstructions as well as traffic and safety improvements, of which \$1 billion is specifically slated for safety improvements.
- ❑ **EXPANSION** – \$2.34 billion is planned for expansion of the system for projects that add new lanes to an existing road or new road on new alignment.
- ❑ **SYSTEM SUPPORT** – \$1.67 billion is planned for statewide or districtwide engineering, land acquisition, training, standalone ADA projects and various other miscellaneous types of work required to maintain our roads and bridges.

Approximately 75% of the state program is dedicated to maintaining Illinois roads and bridges, while 8% is allocated for safety and modernization of our system, and 7% is slated for other work required to deliver the highway program. The remaining 10% is for projects that strategically expand the system in places where the return on investment is high. The district narratives highlight several of these expansion projects. The narratives are located at the beginning of each district’s project listings.



LOCAL HIGHWAY PROGRAM

The MYP provides \$6.65 billion for improvements to an estimated 843 miles and more than 1,045,184 square feet of bridge deck area. Of these, 11 miles and 203,434 square feet of deck area are on the NHS. Funding for local projects comes from federal, state and local funds for highway improvements selected by local units of government. The funding described in this document is in addition to the funds allocated directly to the local agencies through the state motor fuel tax allotments of approximately \$1.04 billion annually. The department also provides local governments with funding for the following special programs, which total \$893.2 million.

- ❑ \$219.7 million for the county consolidated program
- ❑ \$40.3 million for high-growth cities
- ❑ \$100.9 million for needy townships
- ❑ \$360 million for the township bridge program
- ❑ \$42 million for upgrading local truck routes
- ❑ \$40.3 million for state matching assistance
- ❑ \$90 million to foster economic development

HIGHWAY PROGRAM DEVELOPMENT

IDOT's Long-Range Transportation Plan establishes a set of overarching goals and objectives to guide the future development of the transportation system. These are translated to specific improvements in this document. The goals of the long-range plan – economy, livability, mobility, resiliency and stewardship – also provide the broad framework for decision-making and analysis tools, like the Transportation Asset Management Plan.

IDOT PERFORMANCE GOALS



ECONOMY

Improve Illinois' economy by providing transportation infrastructure that supports the efficient movement of people and goods.



LIVABILITY

Enhance the quality of life across the state by ensuring that transportation investments advance local goals, provide multimodal options and preserve the environment.



MOBILITY

Support all modes of transportation to improve accessibility and safety by improving connections between all modes of transportation.



RESILIENCY

Proactively assess, plan and invest in the state's transportation system to ensure that our infrastructure is prepared to sustain and recover from extreme events and other disruptions.



STEWARDSHIP

Safeguard existing funding and increase revenues to support system maintenance, modernization and strategic growth of Illinois' transportation system.

The following graphic shows the steps taken during the development of the MYP each year. This section details how the program is developed, presents the federal and state funds available for this program, and provides an overview of the funding allocations for the local and state programs.

DEVELOPING IDOT'S PROGRAM

STEPS IN DEVELOPING THE PROPOSED HIGHWAY IMPROVEMENT PROGRAM



STEP 1: DETERMINE AVAILABLE REVENUES

Revenue available for the program is an estimate of revenues from federal, state and local sources.



STEP 2: ASSESS HIGHWAY SYSTEM NEEDS

Data is collected and evaluated to assist in the decision-making process.



STEP 3: DEVELOP FUNDING TARGETS

Funding targets and guidelines are set.



STEP 4: PRIORITIZE PROJECTS

Data and funding targets are used to prioritize projects.



STEP 5: PUBLISH PROGRAM

Program is presented to the General Assembly and made public each spring.


DETERMINE AVAILABLE REVENUES

The FY 2025-2030 Proposed Highway Improvement Program is funded by revenues collected by the state.

Those revenues include:

- Motor vehicle registrations
- Motor fuel tax
- Interest income (nominal)
- Sales tax
- Federal and local reimbursements
- Bond proceeds¹

The following chart illustrates the anticipated funding sources and amounts for this MYP. The federal aid amount shown has been forecast for the full six years of the program. The electric vehicle charging infrastructure federal formula funds are not included.



The FY 2025-2030 Proposed Highway Improvement Program identifies projects that will take advantage of new federal funding for roads, bridges, and bicycle and pedestrian projects. Any other modes such as transit, rail, waterway or aeronautic projects are identified in the Fiscal Year 2025-2030 Proposed Multimodal Improvement Program.

IIJA, also known as the Bipartisan Infrastructure Law, was signed into law on Nov. 15, 2021. This new, five-year funding authorization provides a total of \$17.8 billion to Illinois for infrastructure that includes broadband, water and sewer, electric vehicle charging infrastructure, transit, rail, waterways, bicycles, pedestrians, roads and bridges. These funds are provided via formula, which means the project selection remains with the agencies receiving the funds. IDOT is anticipated to receive \$11.5 billion for roads, bridges, bicycles, pedestrians and electric vehicle charging infrastructure. This is an approximate 20% increase in federal formula funds and an estimated 12% increase over existing formula funds. The majority of the increase is in newly established programs:

- Bridge formula program
- Electric vehicle charging infrastructure²
- Carbon reduction
- PROTECT³

IIJA also established several new multimodal discretionary programs. Illinois is well-positioned to compete for those funds, given the multimodal nature of the state's transportation system. Any highway or road project that receives funding from a discretionary program will be included in the MYP or the annual program as funding is awarded.

1 Series A bonds

2 Funding and projects are not included within the Proposed Highway Improvement Program

3 Promoting Resilient Operations for Transformative, Efficient and Cost-saving Transportation

Illinois is in a favorable position to take advantage of IIJA because of the Rebuild Illinois capital program that passed in June 2019. Rebuild Illinois significantly increased the state funding available to IDOT for the Highway Improvement Program, allowing the department to capitalize on federal funding available from IIJA.

The additional funding allows the department to make greater progress in achieving its goals for the percentage of roads and bridges in acceptable condition in all categories. The additional funding from Rebuild Illinois is provided by increases or new revenue to IDOT, including:

- Bonding (new)⁴
- Motor fuel tax (+\$.19/gallon)
- Diesel differential (+\$.05/gallon)
- State sales tax on motor fuels
- Motor vehicle registrations (+\$50-\$100/vehicle)

The added funding, along with implementation of the goals of the Long-Range Transportation Plan and Transportation Asset Management Plan, will help to make significant progress in addressing road and bridge needs in Illinois.

ASSESS HIGHWAY SYSTEM NEEDS

Data are collected to assess the highway system and identify the needs for the program. Below is a summary of what and how data are collected.

ROAD CONDITIONS AND PAVEMENT NEEDS

Every year, the department conducts a Condition Rating Survey to assess pavement condition on the approximately 16,000-mile state highway system. This information is an important tool to assist the department with its pavement management activities. The CRS assigns a value to each segment of road to indicate the current condition of the pavement. A lower CRS value indicates the pavement is in worse condition. A higher CRS value means the pavement is in better condition. The department began collecting CRS values in 1974 and has since collected the data annually on alternating halves of the state, with data collected on the interstates every year.

BRIDGE NEEDS

The department manages the state bridge system using a wide-ranging process that incorporates inspection data based on National Bridge Inspection ratings, inventory information, needs analysis and funding allocation methods to maximize the use of available funds to address the assigned condition goal. Each bridge is evaluated by using the structure inspection rating, appraisal data and other criteria, such as accident data, load limits and traffic volume. The timely and accurate assessment of bridge condition is critical to the identification, selection and prioritization of bridge needs in the programming process. For each program development cycle, the bridge inventory is reevaluated for additional bridge candidates for potential inclusion in the multi-year and annual programs as well as to verify changes in the condition and status of the bridges that were included in previous programs.

SAFETY NEEDS

The department gathers, enters, maintains and distributes crash report data submitted by law enforcement agencies as well as motorists across the state. These data are used to evaluate and analyze safety needs on the road network. The department develops the Strategic Safety Highway Plan based on this data and significant input from stakeholders.

TRAFFIC NEEDS

The department uses enhanced data collection through traffic counts and intelligent transportation systems technology. With the increased use of cell phones and technologies such as navigation systems, IDOT can better understand traffic needs on Illinois roads.

AMERICANS WITH DISABILITIES ACT NEEDS

Another important consideration in the programming process is making improvements to meet ADA requirements. The department conducted an evaluation to identify access barriers in IDOT's programs and services. The results of this

4 Series A bonds

evaluation were incorporated into the department's ADA Transition Plan and set a benchmark to determine annual barrier-removal goals and accomplishments. The evaluation also identified and analyzed IDOT's policies, practices and procedures that impact accessibility in the public right-of-way.

DEVELOP HIGHWAY FUNDING TARGETS

Once the department has identified total available funding, the cost of the local program is determined and subtracted from the total amount. Then, the funding amount for statewide or centralized programs is determined and subtracted. For FY 2025, \$399 million has been reserved for the state program and \$265 million has been reserved for local projects. These statewide or centralized programs are set aside for various anticipated needs, but exact locations or other details are not known during the program's development. These are categorized into four main funding groups:

- Engineering and environmental services
- Construction
- Maintenance and repairs
- Federal programs and non-highway items

The next step is to develop district funding targets based on the following data:

- Fatalities
- Road lane mile needs
- Lane miles
- Bridge deck area
- Annual vehicle miles
- Interstate lane miles
- Bridge deck area needs
- Annual average daily traffic
- Motor vehicle registrations

HIGHWAY PROJECTS

After the targets are established, they are distributed to the districts for development of their programs, including review and evaluation of competing needs and priorities. The MYP guidelines aid the districts in submitting projects that meet program priorities as identified in the Transportation Asset Management Plan, Performance Measures and Data-Driven Decisions tool. Submitted district programs are reviewed by the central office for inclusion in the program.

TRANSPORTATION ASSET MANAGEMENT PLAN

Program priorities are to maintain and preserve existing roads and bridges, with a special emphasis on the National Highway System and structurally deficient bridges on that system. There are 6,974 miles of state-maintained roads and 4,085 bridges (totaling 60.3 million square feet of deck area) on the NHS. The department's focus on the NHS is due in large part to the fact that federal funds are our largest pool of funds and that federal performance rules require state departments of transportation to prioritize the system's condition.

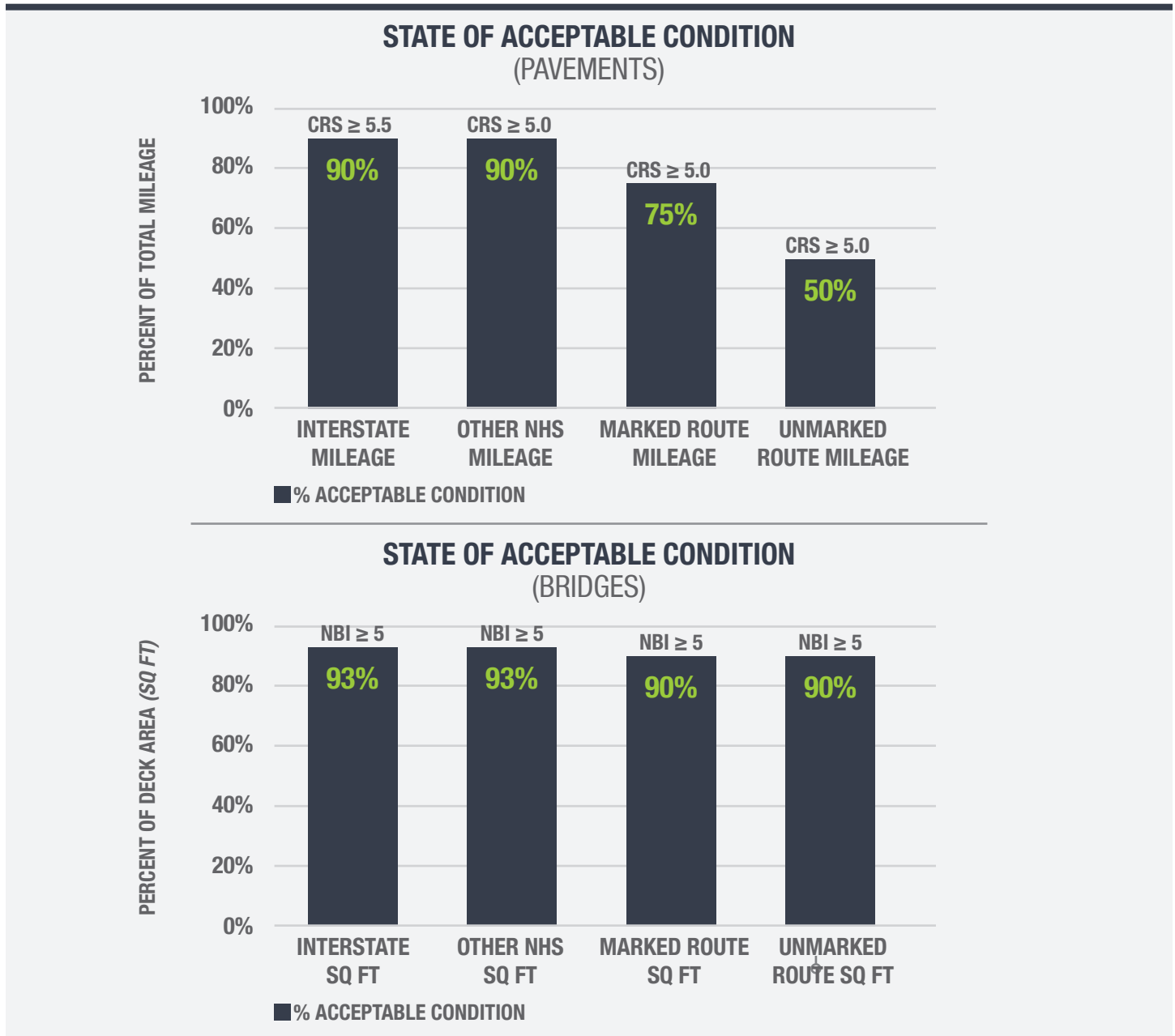
The Illinois TAMP was completed in 2022 and includes all pavements and bridges under IDOT's jurisdiction, as well as all NHS pavements and bridges regardless of jurisdiction.⁵ The TAMP outlines IDOT's process to consider the entire life-cycle cost of roads and bridges. The projects in the FY 2025 2030 program have been programmed following the sound asset management principles detailed in the TAMP.

Under asset management, a data-driven decision process has been developed and implemented that supports the use of analysis tools and life-cycle strategies to reduce the rate of system deterioration as cost-effectively as possible. The department will continue to address road and bridge needs to ensure our system is safe but will also spend money on low-cost treatments to preserve those roads and bridges and keep them in acceptable condition longer.

5 <https://idot.illinois.gov/content/dam/soi/en/web/idot/documents/transportation-system/reports/opp/transit/idot-2022-tamp-fhwa-certified-01-24-23.pdf>

The department performs treatments in all stages of the transportation system's life cycle. The goal is to program the majority of the work toward replacement and rehabilitation treatments, and a smaller portion on preservation based on the number of miles of roads and square feet of bridges programmed in each district. The preservation work focuses on keeping the good pavements and bridges in a state of acceptable condition before they fall to a lower rating and warrant a higher-cost improvement. Small, planned investments in maintenance of our roads and bridges will save the state and taxpayers money in the long run.

The following charts show the prioritization of pavements and bridges and the goals for achieving a state of acceptable condition level for all road system types.



To further the department's ability to ensure the correct treatments are being done at the right time during an asset's life cycle and then see the long-term results of this approach, IDOT has implemented an Enterprise Asset Management System. As the districts begin to use the system, they will be able to see the best treatments for an asset as well as the optimal mix of projects to obtain the most benefit for the cost.

With the additional funding from Rebuild Illinois and the Infrastructure Investment and Jobs Act, in addition to adopting asset management principles, IDOT has begun to realize an increase in the condition of its pavements. The interstate pavement state of acceptable condition has increased from a low of 83.5% in 2019 to 87.3% in 2023. Similarly, the condition of other NHS routes, which are predominately regionally significant higher-volume routes, has improved from 78.2% in 2019 to 81.1% in 2023.

The rate at which bridges are deteriorating has been increasing significantly due to the age of our bridges and had been outpacing the rate at which bridges were able to be rehabilitated or replaced. With the additional funds from RBI and IJA designated for bridges, in addition to adopting sound asset management principles, IDOT has seen a reduction in the square footage of bridge deck that is deemed structurally deficient. In particular, the percentage of structurally deficient interstate bridge area has been reduced from its peak of 14.5% in 2019 to 9.5% in 2023. The percentage of other NHS system bridges deemed structurally deficient has been reduced from its peak of 15.7% in 2020 to 12.1% in 2023.

DATA-DRIVEN DECISIONS

The Data-Driven Decisions tool assists the department in prioritizing any highway projects that expand capacity within our system. It uses data that reflect the department's goals for expansion projects. Using the data will allow IDOT to identify projects that provide the greatest benefit for the state and its residents while supporting the department's mission.

The tool was developed utilizing the expertise at IDOT with guidance from existing planning documents such as IDOT's Long-Range Transportation Plan and recommendations set forth by U.S. DOT's Moving Ahead for Progress in the 21st Century Act. Additionally, IDOT held consultations with state and national transportation stakeholders, including FHWA, to obtain feedback. The information gathered from these sources led to the final goals and criteria.

Highway capacity projects will be selected based on five goal areas and 13 selection criteria. The goals and criteria will help IDOT make investment decisions on projects in a transparent and equitable manner.

Traffic Operations/Congestion

- Criteria:** Annual Average Daily Traffic – The mean traffic volume across all days for a year for a given location along a road.
- Criteria:** Change in Annual Vehicle Miles Traveled – A measure of the amount of vehicular travel in a geographic region over a given period.
- Criteria:** Travel Time Index – The ratio of the travel time during the peak period to the time required to make the same trip at free-flow speeds.

Safety

- Criteria:** Crash Frequency – A measure of the number of crashes while accounting for the severity of the crashes that have occurred on the road.

Economic Development

- Criteria:** National Highway Freight Network – Is the project on the National Highway Freight Network as defined by the FHWA and the Fixing America's Surface Transportation Act?
- Criteria:** Major Development – Does the project support access to new residential or commercial development?
- Criteria:** Intermodal Accessibility – Is there an intermodal facility within 1 mile of the project? If not, is there an intermodal facility within 3 miles?

Environmental Impacts/Livability

- ❑ **Criteria:** Environmental Justice – Consideration of whether the project is in an area identified as minority population, low income or both based on the measures identified by the Illinois Environmental Protection Agency.
- ❑ **Criteria:** Level of Environmental Impact Analysis Required – How much will this project potentially affect the environment?
 - Categorical Exclusion
 - Finding of No Significant Impacts
 - Record of Decision **or** No Decision Document
- ❑ **Criteria:** Equity – Coming soon.
- ❑ **Criteria:** Resiliency – Has this location been affected by an emergency event before?
- ❑ **Criteria:** Emissions – Coming soon.

Regional Rating

- ❑ **Criteria:** Subjective portion allowing local and regional input to consider factors that may not be shown in the data.
 - Allows for input from IDOT district staff on projects.
 - IDOT district staff work directly with local municipalities, counties and Metropolitan Planning Organizations.

Outreach

Outreach was very important to the development of the Data-Driven Decisions tool. The department hosted a webinar on Sept. 29, 2021, that allowed IDOT to educate stakeholders on the tool and to obtain feedback from them. Following the webinar, a survey was released to obtain comments on the tool, its goals and criteria. A total of 724 comments were received, and this feedback was important as IDOT used it to gain stakeholder insight on the tool. For more information on how the tool works, a summary of comments received and lessons learned, please visit the [Data-Driven Decisions webpage](#).

INNOVATIONS FOR TRANSPORTATION INFRASTRUCTURE ACT


[Public Act 102-1094](#) was executed on June 15, 2022. Since then, IDOT has been working to develop Alternative Project Delivery Manual and Guidelines for implementation of Construction Manager/General Contractor, Progressive Design Build and Design Build. Those guidelines have been developed and reviewed through IDOT and the industry. Comments have been addressed and were used to develop Administrative Rules that have been presented to the Joint Committee on Administrative Rules for final approval.

The Innovations for Transportation Infrastructure Act allows IDOT to use \$400 million of projects over a rolling five-year Multi-Year Program. Candidate projects are identified in this IDOT MYP and noted in project notes as “POTENTIAL INNOVATIVE PROJECT DELIVERY METHOD.” The total included in this MYP, which is six years, is \$843.8 million. Each project identified as a candidate project will be evaluated for alternative project delivery methods and a written determination will be made and published on the [Innovative Project Delivery website](#), in accordance with the Innovations for Transportation Infrastructure Act. Being identified in this document does not guarantee that the project will proceed with alternative delivery methods.



FY 2025-2030

PROPOSED MULTIMODAL IMPROVEMENT PROGRAM

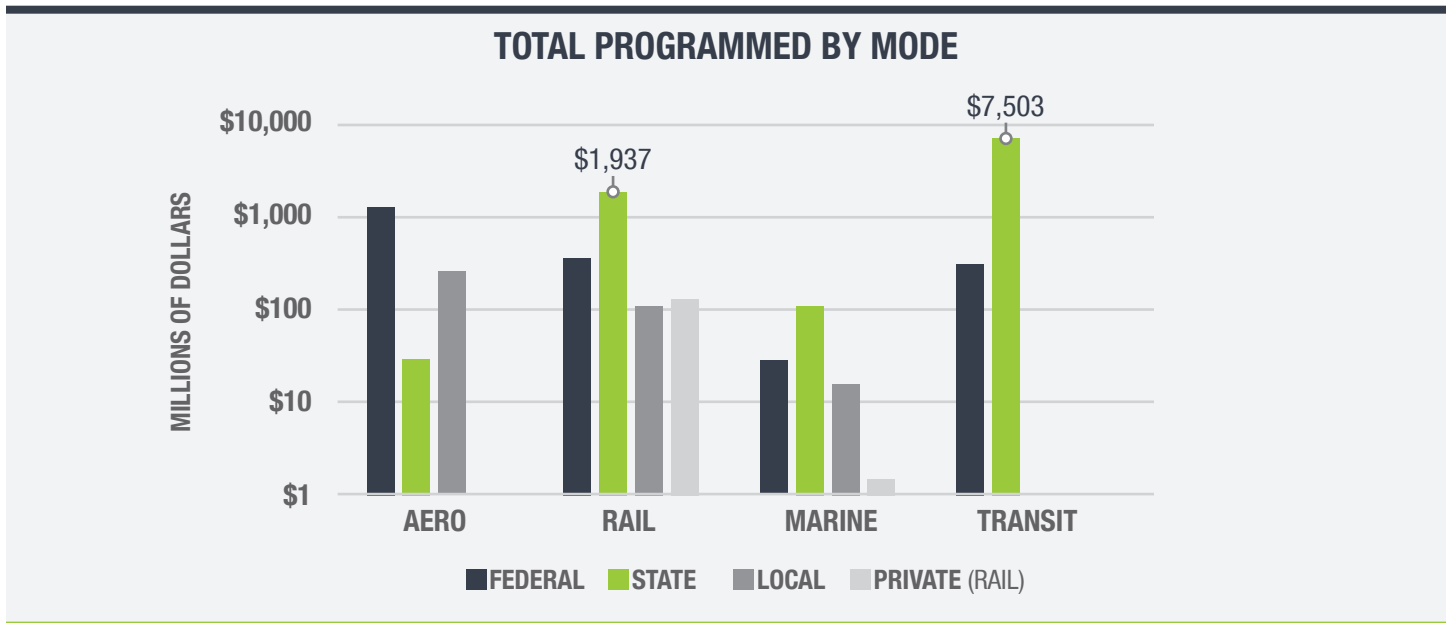


MULTIMODAL PROGRAM OVERVIEW

When the federal government passed the Infrastructure Investment and Jobs Act, signed into law on Nov. 15, 2021, it substantially increased federal funding across all modes of transportation. Funding from the IIJA is currently being released through apportionments. This program identifies IIJA funding contributions where currently known and reflects improved federal funding levels in the future.

Previously, in the summer of 2019, in response to significant budget challenges for Illinois' infrastructure investment, the governor and General Assembly passed a package of legislation that increased revenue, boosted bond authority, and created new programs to increase and focus transportation investment.

This Multimodal Multi-Year Improvement Program includes new projects and multimodal programs enacted that summer through three primary pieces of legislation: Rebuild Illinois (House Bill 62), Bond Authorization (House Bill 142) and the Transportation Funding Protection Act (Senate Bill 1939). This new legislation significantly increased state funding for multimodal transportation programs.



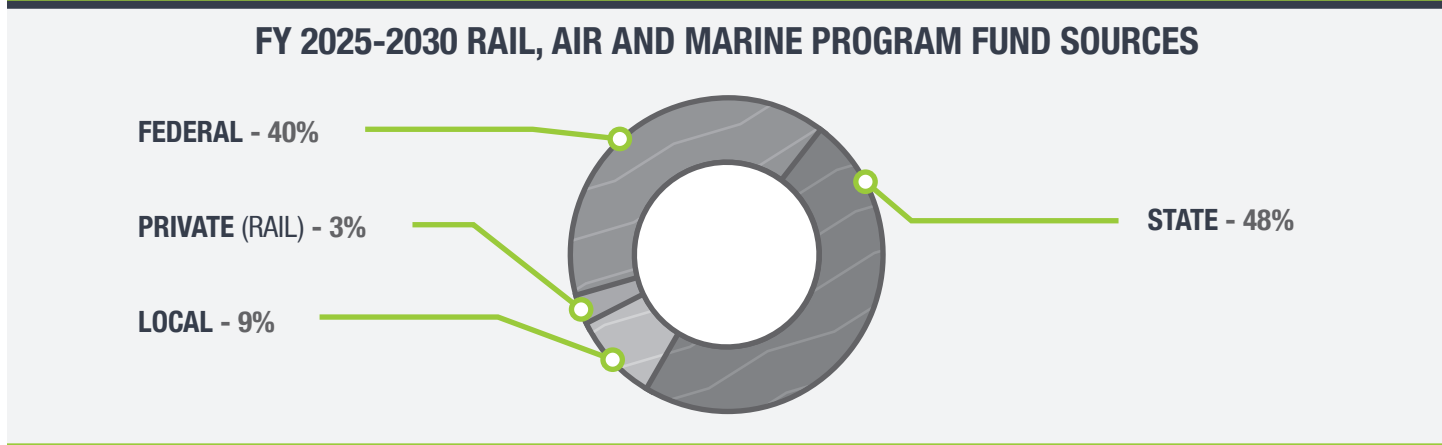
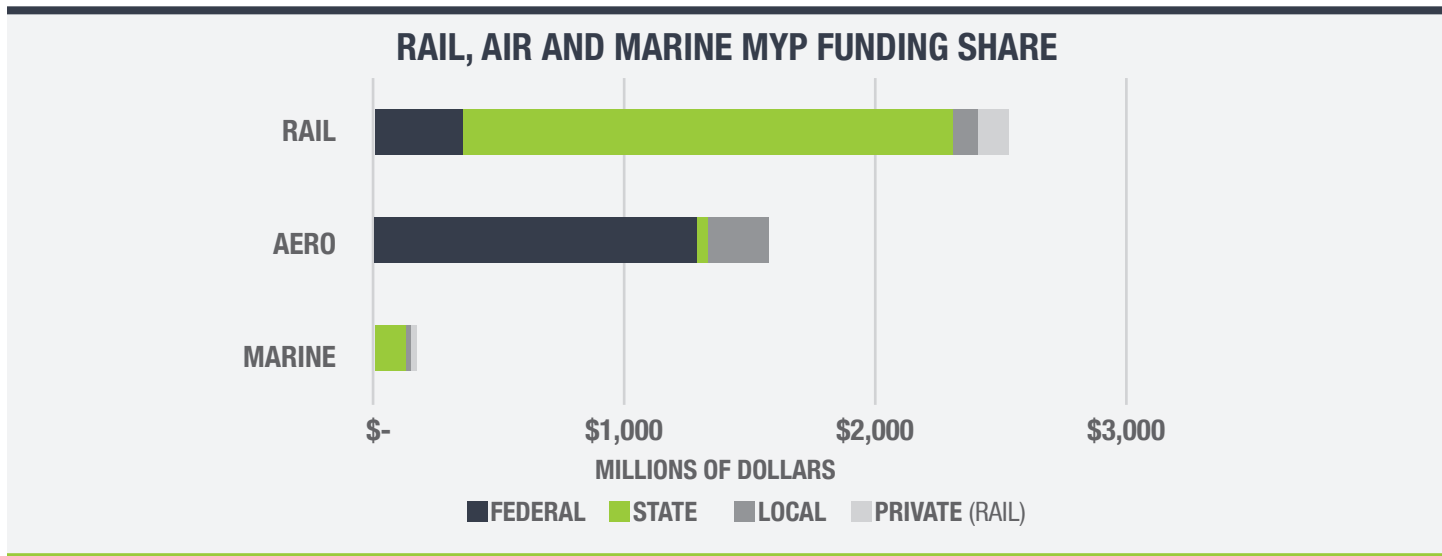
In addition, the 2022 Illinois Competitive Freight Program, which seeks to improve freight efficiency and mobility throughout Illinois by advancing the vision and goals of the 2023 Illinois State Freight Plan, awarded projects in March 2023. Nearly \$200 million was awarded, with approximately 24.9% (\$49.8 million) focused on multimodal projects.

Transportation plays a vital role in the economic prosperity of Illinois. Transit and paratransit services are crucial to our ability to provide access to jobs, medical care, education and activities throughout urban, suburban and rural communities. Rail, air and marine services move people and goods into and throughout Illinois, connecting communities and keeping the state's economy humming.

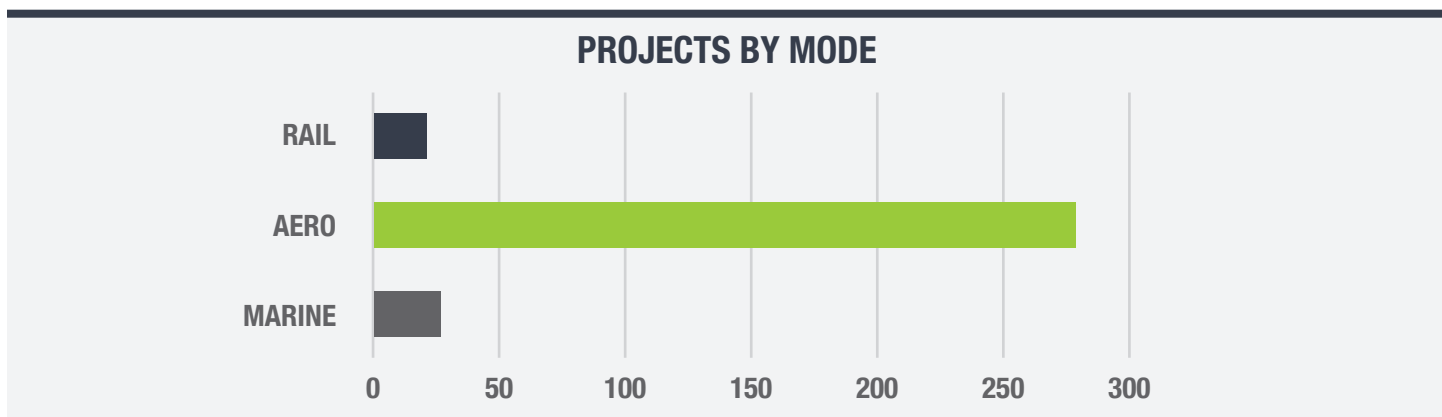
Funding for marine, air, rail and transit is sourced from federal, state, local and industry sources. In recent history, Illinois' ability to continue its support of much-needed funding has been limited. However, past and recent legislation increased state funding for multimodal programs by nearly \$1 billion in this six-year Multimodal MYP (2025-2030).

Many transit projects are typically programmed locally on a continuous basis and are often not included in the Multimodal MYP. Links to all of the transit agencies' websites, as well as any federal and state funding contributions to transit capital programming to allow for determining local projects, are included in the transit section. Transit projects funded through the Rebuild Illinois capital plan are captured in the transit section of this MYP along with total formula funding amounts for the 2025-2030 program years.

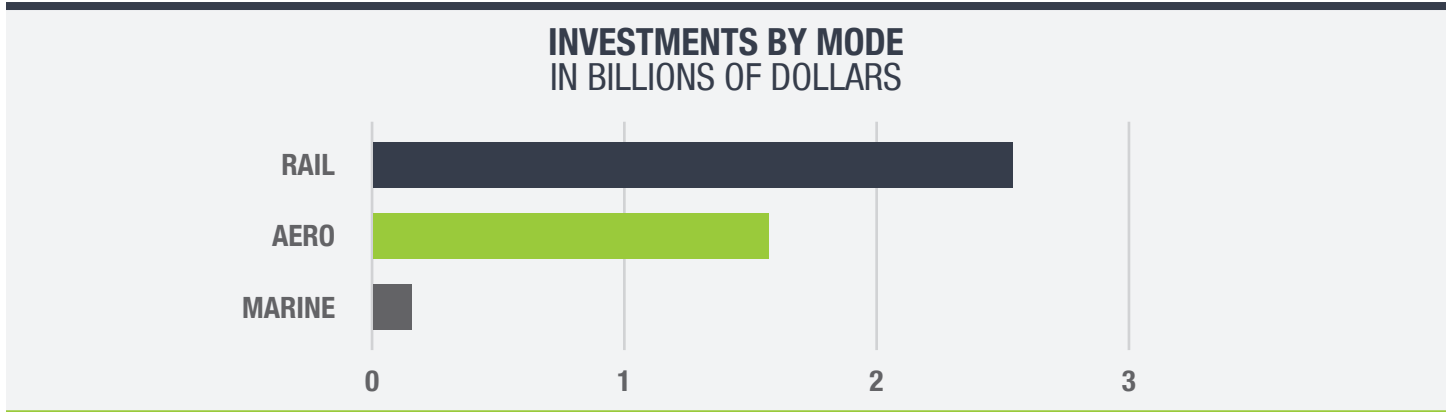
Most of the proposed funding for the combination of rail, air and marine projects is derived from state sources, at 48.5%. Federal funding sources make up 39.6% of total funding, with local sources funding 8.7% of the 2025-2030 total. (An additional 3.1% is projected from private sources, mostly for projects within the Chicago Region Environmental and Transportation Efficiency Program rail program in the Chicago area, but for a couple marine projects as well.)



Rail, air, and marine projects proposed in the 2025-2030 Multimodal MYP range in scope from the construction of high-speed rail infrastructure between St. Louis and Chicago to the upgrade of a public airport infrastructure improvements and support of public ports throughout the state. The total combined count of these projects within the Multimodal MYP is 328. Of these, 7% are railroad, 85% are airport and 8% are marine transportation projects.



Airport projects outnumber rail and marine projects in quantity; however, the overall investment is greater for rail, which comprises 59% of the total, while air accounts for 37% and marine accounts for 4%.



Airport projects total approximately \$474 million for FY 2025 and more than \$1.57 billion for the five-year program. Projects consist of safety and infrastructure improvement projects across the state.

Marine transportation projects total approximately \$160 million and consist of funding from the Rebuild Illinois capital plan, State Planning & Research Program, and the Illinois Competitive Freight Program. Port capital development projects and port planning projects are funded by federal, state and local funding.






Rail investments are increasing through Rebuild Illinois and associated legislation and now comprise \$2.67 billion of the \$11.79 billion Multimodal MYP. The majority of rail funding is going toward statewide intercity passenger rail improvement and development, as well as the Chicago Region Environmental and Transportation Efficiency Program projects in northeastern Illinois.

PERFORMANCE GOALS

The Illinois FY 2025-2030 Proposed Multimodal Multi-Year Program is oriented around five performance goals, which were developed as part of IDOT's Long-Range Transportation Plan. The LRTP establishes a set of policies to guide future development rather than outlining specific improvements, like those in the MYP. These policy goals provide the broad framework for new decision-making and future analysis tools.

IDOT's LRTP can be found [here](#).

IDOT PERFORMANCE GOALS

 <p><u>ECONOMY</u></p> <p>Improve Illinois' economy by providing transportation infrastructure that supports the efficient movement of people and goods.</p>	 <p><u>LIVABILITY</u></p> <p>Enhance the quality of life across the state by ensuring that transportation investments advance local goals, provide multimodal options and preserve the environment.</p>	 <p><u>MOBILITY</u></p> <p>Support all modes of transportation to improve accessibility and safety by improving connections between all modes of transportation.</p>	 <p><u>RESILIENCY</u></p> <p>Proactively assess, plan and invest in the state's transportation system to ensure that our infrastructure is prepared to sustain and recover from extreme events and other disruptions.</p>	 <p><u>STEWARDSHIP</u></p> <p>Safeguard existing funding and increase revenues to support system maintenance, modernization and strategic growth of Illinois' transportation system.</p>
--	---	--	---	--

PROPOSED MARINE IMPROVEMENT PROGRAM

PROGRAM OVERVIEW

Illinois is home to 1,118 miles of commercially navigable waterways that move 90.6 million tons of goods and create over \$36 billion in economic activity annually, supporting nearly 167,000 jobs. According to the Illinois Marine Transportation System Plan and Economic Impact Analysis completed in 2021, the Illinois Marine Transportation System carries more than 69% of waterborne commodities tonnage shipped from Illinois to other parts of the country and world. Shipments to Illinois from the rest of the country and world accounted for 22% of the tonnage, with the remaining 9% moved within Illinois itself, notably from the Chicago region.

IDOT understands the economic significance and advantages of marine transportation and is exploring and providing opportunities that promote ports, navigable waterways, the Great Lakes and intermodal landside infrastructure that allows transportation to, from and on water.

IDOT has taken the lead on freight transportation issues relative to the Illinois Marine Transportation System in coordination with other agencies, states and the federal government, with the goals of:

- Safety
- Modal connectivity
- State of good repair
- Economic competitiveness
- Mode shift
- Economic opportunity
- Environmental sustainability

Consistent with these goals, IDOT began providing technical and capital assistance to port facilities in 2017. In 2020, through Rebuild Illinois, IDOT created the Illinois Port Facilities Capital Grant Investment Program, a formal funding program for maritime activities. IDOT technical and capital assistance has led to funding for six port master plans, a port expansion study, two industry research projects and the completion of the [Illinois Marine Transportation Plan and Economic Impact Analysis](#).

A total of \$150 million was appropriated through the Rebuild Illinois Port Facilities Capital Investment Grant Program and approximately \$12 million in local funds. Since 2018, approximately \$39 million in National Highway Freight Program funds have been directed toward port-related projects. An additional \$3.9 million in state planning and research funding has been programmed for several port planning studies.

Despite these efforts, the IMTS and the National Marine Transportation System continue to face significant hurdles. Operations maintenance and major rehabilitation programs administered through the U.S. Army Corps of Engineers are unable to adequately fund maintenance to ensure the navigation system operates at an acceptable level of performance. The U.S. Army Corps of Engineers Rock Island District's Mississippi River (Illinois, Iowa and Missouri) backlog of maintenance for navigation continues to be valued at over \$2 billion. The USACE Rock Island District's Illinois Waterway total backlog of maintenance for navigation is \$618.6 million. Illinois is the sixth-largest agricultural exporter in the country and relies heavily upon the IMTS and NMTS. Our current planning efforts will continue to identify how the state can help address marine transportation system issues.

IDOT believes the comprehensive IMTS Plan and Economic Impact Analysis will help provide an integrated vision for a variety of stakeholders that include the USACE, U.S. Department of Maritime Administration, U.S. Committee on the Marine Transportation System and U.S. Coast Guard along with local, state and federal policymakers.

This Multimodal MYP and associated system plan has helped identify needs within the IMTS to be met by future state and federal programs administered through IDOT. The plan will help IDOT solidify performance measures and targets to garner further support from the U.S. Department of Transportation's Maritime Highway Program, implement state freight plans and meet federal mandates to create comprehensive freight performance measures. The IMTS Plan will

be integrated with the IDOT Long-Range Transportation Plan process and the five performance goals it was developed around.

REBUILD ILLINOIS – THE ILLINOIS PORT CAPITAL INVESTMENT GRANT PROGRAM

The Rebuild Illinois capital plan appropriated \$150 million to IDOT to implement this new port program. A total of \$40 million was directed to the Alexander-Cairo Port District through legislation, leaving \$110 million available for the program. To distribute the remaining funds, IDOT developed a competitive, application-based evaluation process for grant-funded projects that will enhance the movement of commodities on the IMTS and align with the IMTS Plan and the overarching mission and goals found within the LRTP.

Program Purpose – The program's purpose is to provide grants for the planning and development of facilities within designated public port districts included in the IMTS. The IMTS is comprised of ports, navigable waterways, the Great Lakes and landside infrastructure that allows transportation to, from and on water.

Eligible Applicants – Eligible applicants are public port districts in Illinois that have been created through state statute.

Eligible Projects – Eligible projects include those improvements related to enhancing public port facilities in their ability to allow transportation to, from and on water. In general, sponsors can get program funds for most port facility capital improvements or rehabilitation projects that result in a documentable improvement to marine transportation. Certain professional services that are necessary for eligible projects (such as planning, surveying and design) may also be eligible. IDOT must be able to determine that the projects are justified based on industry demand, enhancement of marine transportation and alignment with the IMTS Plan and overarching mission goals of the LRTP. Projects must also meet state environmental and procurement requirements.

Evaluation Criteria and Match Requirements – Project applications are ranked based on how well they address the goal criteria for the program. The program goals are safety, modal connectivity, state of good repair, economic competitiveness, mode shift, economic opportunity and environmental sustainability. Each of these program goals have a specific weight assigned to them.

Applicants are expected to contribute a minimum of 5% of the total cost of each project phase for which they apply. Economically distressed ports may qualify for 100% state funding. "Economically distressed port" means a port district whose boundaries include, at the time of application, both an environmental justice (minority/low income) area and an opportunity zone as declared by the Illinois Environmental Protection Agency and Illinois Department of Commerce and Economic Opportunity, respectively.

These criteria and requirements were published in April 2021. IDOT used this objective and competitive process to award funds and develop a multi-year program of projects.

Solicitation Timeline – A call for public port district projects was announced April 12, 2021. The project application deadline was June 11, 2021. [Selected projects](#) were announced Wednesday, Jan. 26, 2022.

Application/Information – Illinois Department of Transportation: Illinois Port Facilities Capital Investment Grant Program [Application](#).

ILLINOIS COMPETITIVE FREIGHT PROGRAM (INTERMODAL PROJECTS – MARINE)

The 2022 Illinois Competitive Freight Program seeks to improve freight efficiency and mobility throughout Illinois by advancing the vision and goals of the 2023 Illinois State Freight Plan. In alignment with this vision, the ICFP will seek to advance a safe, efficient, reliable, resilient and sustainable intermodal freight system that supports Illinois' competitive position as a global hub, grows the economy and enhances equity and quality of life for Illinois residents. As part of the competitive freight program, up to 30% (\$15 million annually) of the discretionary funding may be used for intermodal projects such as marine and rail projects. The intermodal goal areas for this program include safety, modal connectivity and mode shift. There was a call for projects that opened on Nov. 15, 2022, and closed Dec. 19, 2022. Project awards were announced March 30, 2023. Ports were awarded \$15,427,387 toward engineering and construction phases for port infrastructure improvement projects. Program award information is as follows:

Sponsor Name	Project Name	Phase	State Fiscal Year	Federal Freight Amount
ACPD	Industrial Roadway Improvement – Phase III	Construction	26	\$2,100,000
ACPD	Harbor Dock Improvements – Phase II	Construction	26	\$3,636,000
IIPD	Butler Drive/Stony Island Avenue Reconstruction	Construction	26	\$4,822,147
KRPD	Congestion Reduction and Safety	Phase I Engineering	24	\$60,688
KRPD	Congestion Reduction and Safety	Phase II Engineering	25	\$242,752
KRPD	Congestion Reduction and Safety	Construction	26	\$4,020,360
MAIAPD	Intermodal Project	Phase I Engineering	24	\$145,440
SRPD	New Port Access Road	Phase I Engineering	24	\$400,000

- America's Central Port District – ACPD (Granite City). Industrial District Roadway Improvement – Phase 3.** Project was awarded \$2.1 million for construction to rebuild West Seventh and C streets on the port's main industrial park in Madison. Both streets are part of a 1940s-era perimeter road on former U.S. Army Depot property. This is the third and final phase of construction. Approximately 3,200 feet of oil and chip as well as old asphalt would be removed to construct a new concrete road capable of handling current and future truck capacity and load demands within the industrial park.
- America's Central Port District – ACPD (Granite City). Harbor Dock Improvement Project – Phase 2.** Project was awarded \$3.6 million for construction to rehabilitate and expand the original general cargo dock within the port. This award is for the final phase of the general cargo dock expansion project. Construction will consist of a new heavily reinforced concrete surface for the northern half of the existing dock and the new extension, reconstruction of the railroad track that will serve this expanded dock and a new lighting system that will provide a 24-hour safe working environment for the entire dock.
- Illinois International Port District – IIPD (Chicago) – Cook County Department of Transportation and Highways – Butler Drive and Stony Island Avenue Reconstruction.** Project was awarded \$4.8 million in additional funds totaling \$15.8 million in federal funds for reconstruction of Butler Drive from Doty Avenue to Stony Island Avenue and reconstruction of Stony Island Avenue from Butler Drive south to 130th Street. Butler Drive reconstruction will include electrical utility upgrades, and Stony Island reconstruction will include an additional inbound lane. The two roads provide sole access to the Illinois International Port District's facilities on the south side of Lake Calumet.
- Kaskaskia Regional Port District – KRPD (Red Bud). Terminal #2 Congestion Reduction and Safety Improvements.** Project was awarded \$4.3 million for reconstructing 3,000 feet of rail, adding 170 feet of additional rail, completing seven turnouts and constructing a sheet pile retaining wall. Recommendations from a completed port master plan stated a need for reducing congestion at the port's terminals. Due to current demand at terminal No. 2 and anticipated future movement of cargo through the port, the port will require additional rail storage areas and improvements to prepare the port for an additional dock.

- **Mid-America Intermodal Authority Port District – MAIAPD (Quincy) – Intermodal.** Project was awarded \$145,440 for Phase I Engineering to add 6,000 feet of rail and a truck transload area. Demand for rail cargo shipments has increased the need for additional rail infrastructure. The rail extension and truck transload area will aid in port operations and support increased demand for movement of agricultural and industrial cargo.
- **Shawneetown Regional Port District – SRPD (Shawneetown). New Port Access Road.** Project was awarded \$400,000 for Phase I Engineering to construct a 1.1-mile port access and truck staging road that connects to Illinois 13. The additional port entrance will provide a safe access point for trucks to turn on and off Illinois 13. The access road will have additional staging lanes to alleviate inbound and outbound truck staging congestion on the port, prevent trucks backing up near the current 0.25-mile access and staging road, support truck staging that is currently diverting to the local road network for additional staging space, and prepare the port for further expansion.

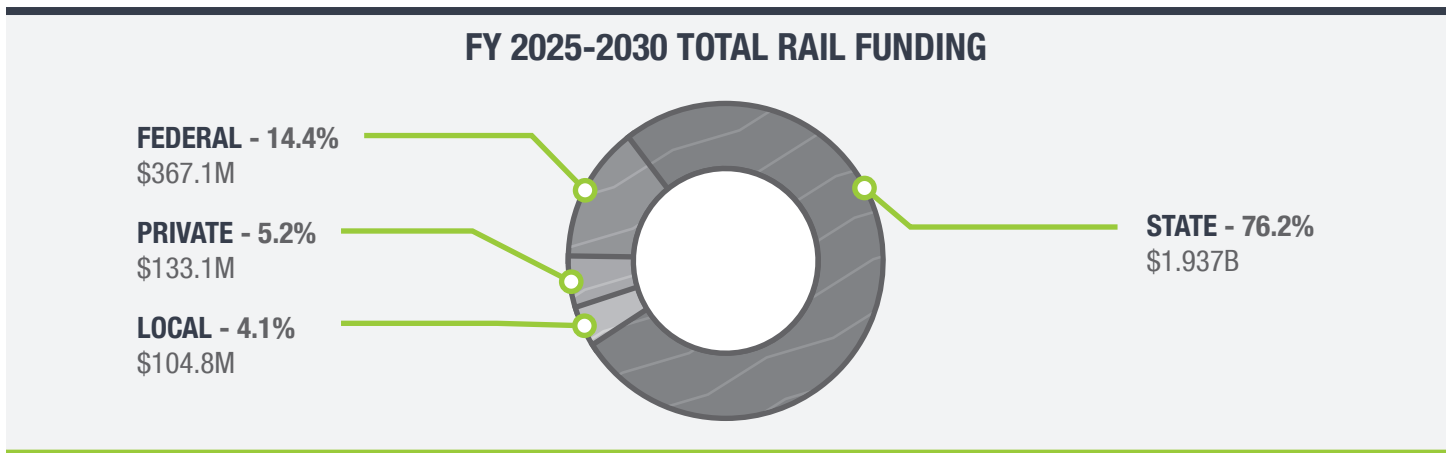
PROPOSED RAIL IMPROVEMENT PROGRAM

PROGRAM OVERVIEW

Illinois is a major crossroads for the nation's rail network, and Chicago contains the largest rail hub in North America. Railroads in Illinois are the nation's most important in terms of the geographic region they serve and volume of traffic handled. Illinois is the only state in which all seven Class I railroads operate, and Chicago is home to six of the seven Class I railroads. Illinois is also home to another major rail hub for Illinois and the Midwest - East St. Louis.

Illinois' rail system is critical to moving people and goods. It is privately owned and maintained, stimulating local, state, regional and national economic activity by providing safe, efficient, low-cost and environmentally friendly transportation services. For Illinois businesses and industries shipping or receiving low value, dense products to or from long distances, rail access is not just a convenience, but a necessity for doing business.

The Proposed FY 2025-2030 Rail Improvement Program totals more than \$2.5 billion, with \$367.1 million in federal funds, \$1.9 billion in state funds, \$104.8 million in local funds and \$133.1 million in private railroad funds. Private funds are routinely used to improve and maintain rail infrastructure in Illinois. The private funds noted here are being paired with federal, state and local railroad funds, so they are included in this document.



SYSTEM BACKGROUND

Illinois is at the center of the nation's rail network and ranks second only to Texas with one of the most extensive and heavily used rail systems. It has a comprehensive rail network consisting of 9,532 miles of railroad tracks, 7,729 of which are operated by Class I railroads – primarily BNSF Railway and the Union Pacific Railroad. The state is also third in the nation for number of operating railroads. The Chicago region contains an expansive freight rail network, handling the movement of 1,300 trains each day, including 500 freight trains and 800 passenger trains. The Chicago region alone handles approximately one-fourth of the nation's freight rail traffic, approximately 37,500 rail cars every day.

FREIGHT SYSTEM

The rail freight system in Illinois is composed of 46 railroads, including six Class I railroads, four regional railroads and 36 short line railroads.

Class I Railroads

Class I railroads are defined by the federal Surface Transportation Board as having more than \$1 billion of annual carrier operating revenue. They primarily operate long-haul service over high-density intercity traffic lanes. According to the Association of American Railroads, Class I railroads generate the majority of U.S. rail freight activity.

Class I Railroads	Miles Operated in Illinois
BNSF Railway	1,538
CN Railway (Grand Trunk Western Railroad)	1,275
Canadian Pacific Kansas City	571
CSX Transportation	700
Norfolk Southern Corporation	1,261
Union Pacific Railroad Co.	2,384
Total Miles*:	7,729

Source: STB Schedule 702 Reports (2022), Association of American Railroads Fact Sheet (2021)

***Note:** Total miles include railroads that have trackage rights on lines owned by other railroads.

Class II and Regional Railroads

Class II and regional railroads are railroads of similar size to each other with slightly different definitions. Class II railroads are defined by the STB as having annual revenue of at least \$46 million. Regional railroads are line-haul railroads below the Class I revenue threshold that operate over at least 350 miles of track and/or have revenue of at least \$20 million.

Class III or Short Line Railroads

Class III or short line railroads have annual revenue of less than \$20 million per year. Terminal or switching railroads are a subcategory of Class III railroads, which provide pick-up and delivery service within a specified area.

PASSENGER SYSTEM

Illinois supports a national passenger railroad system that plays an integral part of a balanced transportation system. The recent growth in passenger rail travel in Illinois is a strong indicator of the importance of train travel in maintaining a balanced transportation system and demonstrates the need for more investment in passenger rail.

Illinois is at the center of Amtrak's passenger rail system. To meet the demand of passenger rail service for Illinois riders, the state's rail passenger program funded additional trains to support the growth in ridership. Of the 38 national Amtrak trains, 11 Amtrak routes traverse Illinois, creating a hub for travelers and an opportunity for Illinois to provide quality service that affects nationwide travel. Amtrak also provides Illinois passengers with Midwest daily service to Indiana, Michigan, Missouri and Wisconsin.

The Illinois Department of Transportation's Rail Passenger Program currently supports the operation of Amtrak service along three corridors: Chicago-Quincy (Illinois Zephyr/Carl Sandburg), Chicago-St. Louis (Lincoln Service) and Chicago-Carbondale (Illini/Saluki). These three routes provide passenger rail service to 34 communities in Illinois and Missouri on 30 trains per day, making Illinois a national leader in providing passenger rail service for the traveling public.

Additionally, Illinois and the state of Wisconsin jointly support service between Chicago and Milwaukee (Hiawatha Service). Amtrak operates 56 trains per day in Illinois that include a mix of long-distance and corridor services. In FY 2023, ridership increased 17% from FY 2022's 3.5 million riders, with a total of 4.1 million riders at Illinois stations in FY 2023. Ridership continues to recover in the aftermath of the COVID-19 pandemic. Illinois brought back full train service frequencies in July 2021. Before the pandemic, ridership in FY 2019 was near 6.1 million riders.

Long-Distance Routes

In Illinois, Amtrak operates eight long-distance routes:

- ❑ **California Zephyr** (daily, Chicago-Galesburg-Emeryville, California)
- ❑ **Capitol Limited** (daily, Chicago-Cleveland-Washington, D.C.)
- ❑ **Cardinal** (three times weekly, Chicago-Cincinnati-New York)
- ❑ **City of New Orleans** (daily, Chicago-Champaign-New Orleans)
- ❑ **Empire Builder** (daily, Chicago-St. Paul/Minneapolis Seattle-Portland)
- ❑ **Lake Shore Limited** (daily, Chicago-Cleveland-New York)
- ❑ **Southwest Chief** (daily, Chicago-Kansas City-Los Angeles)
- ❑ **Texas Eagle** (daily, Chicago-St. Louis-San Antonio, tri-weekly through car service to Los Angeles via the **Sunset Limited**)

Corridor Services

Amtrak also operates corridor services. Each corridor terminates in Chicago:

- ❑ **Blue Water** (daily, Chicago-Port Huron, Michigan)
- ❑ **Pere Marquette** (daily, Chicago-Grand Rapids, Michigan)
- ❑ **Wolverine** (three times daily, Chicago-Detroit/Pontiac)

In-State Routes

The state of Illinois supports wholly or in part the operation of Amtrak routes serving the state:

- ❑ **Carl Sandburg and Illinois Zephyr Service** (twice daily, Chicago-Galesburg-Quincy)
- ❑ **Hiawatha Service** (seven times daily, Chicago-Milwaukee)
- ❑ **Illini and Saluki Service** (twice daily, Chicago-Champaign-Carbondale)
- ❑ **Lincoln Service** (four times daily, Chicago-Bloomington/Normal-Springfield-St. Louis, with one daily connecting to **Missouri River Runner**, St. Louis-Jefferson City-Kansas City)

CHICAGO REGION ENVIRONMENTAL AND TRANSPORTATION EFFICIENCY PROGRAM

The CREATE program is a 70-project, \$5.8 billion program designed to improve the efficiency and effectiveness of freight, commuter and intercity passenger rail and to reduce highway delay in the Chicago region. Projects under the CREATE program include 25 road/rail grade separations, six passenger/freight grade separations, projects to improve rail infrastructure and technology upgrades, viaduct improvements, grade crossing safety enhancements, and rail operations and visibility improvements. With one-quarter of our nation's rail-shipped goods and products moving to, from or through Chicago, the area's rail network is crucial to the local, regional and national economy.

This innovative public-private partnership is being funded through the U.S. Department of Transportation, IDOT, the Chicago Department of Transportation, the Cook County Department of Transportation and Highways, passenger railroads Amtrak and Metra, and freight railroads BNSF, Canadian Pacific Railway, Canadian National Railway, CSX Transportation, Norfolk Southern Railway, Belt Railway Company of Chicago and Indiana Harbor Belt Railroad. As of December 2023, 33 CREATE projects have been completed, four projects are under construction, nine projects are in the final design phase and six projects are in the environmental review stage. The remaining 18 CREATE projects are unfunded. An estimated \$3.1 billion is needed to complete the full program of projects.

To maintain an effective rail network through Chicago and improve the freight gateway to our nation, IDOT received awards from the Consolidated Rail Infrastructure and Safety Improvements program and the Infrastructure for Rebuilding America program.

In September 2022, it was announced that the CREATE Program will receive \$70 million (INFRA) for the construction of the Ogden Junction project (NA1). This project will improve visibility and provide for electronic switch and signal requests that will enable trains to be managed by a single Union Pacific dispatcher who would be in charge of all operations within the project limits.

In July 2021, the CREATE program received \$19.1 million (INFRA) for the Archer Avenue and BRC Grade Separation Project (GS9). This project will grade-separate Archer Avenue and two existing BRC tracks in Chicago to eliminate roadway/railway conflicts, avoid first-responder delays and reduce traffic congestion.

In March 2020, the CREATE program received \$12.9 million (CRISI) for the Pullman Junction (EW3A) project. This project involves the addition of a second main track, rail track geometry improvements, and upgrades to signals, switches and gates in the vicinity of Pullman Junction 2 to remove bottlenecks and replace outdated infrastructure that slow down train movements and limit capacity.

In June 2019, the CREATE program received \$19 million (CRISI) for the (WA11) Dolton Junction Interlocking project. The project is designed to improve the speed at which rail freight and intercity trains move through the Chicago region. The project will upgrade and reconfigure the CSX1/IHB/UP connections at Dolton Interlocking.

In June 2018, IDOT was awarded \$132 million (INFRA) for the completion of three components (P3, GS19, B9) of the 75th Street Corridor Improvement Project. In addition, CREATE partners will fund the design of projects EW2 and P2. As a result, all contributions include \$144 million from the railroads, \$111 million from IDOT, \$86 million from local contributors and \$900K from other federal funds. Completion of these projects in 2025 will result in \$3.8 billion in new economic benefits and reduce rail and road congestion.

Through IDOT's 2022 Competitive Freight Program, \$14 million was awarded for CREATE project EW2 and P2, identified as the 75th Street CIP. This program focuses on implementing the right-of-way acquisition phase in the 75th Street CIP. This project is closely related and builds upon two earlier 75th Street CIP projects: the Forest Hill Flyover (P3) and 71st Street Grade Separation (GS19), both of which began construction in 2022. Once implemented, the four projects will serve to cut rail traffic delay and emissions and increase safety at the most complex and congested rail junction in the Chicago Terminal 1 (Terminal). The 75th Street CIP alone handles almost two million freight cars annually (serving BRC, CN, CSX, NS and UP) in addition to Amtrak and Metra passenger rail service. Upon completion of P2 and EW2, the corridor will be able to accommodate more than four million freight cars annually.

Through IDOT's 2018 Competitive Freight Program, \$49.9 million was awarded for CREATE project GS11, a grade separation at Columbus Avenue and the BAG. The only CREATE project that applied for funding through the 2018 program, this location is designated a "911 Critical Crossing," which means it is a critical location for emergency services to access communities with a high frequency of train movements or delays. The grade separation will eliminate the potential for collisions between vehicles and trains. The project will also remove a significant bottleneck to NS Landers Yard, a key intermodal terminal in the region. Funding from the 2018 Competitive Freight Program was used to partially fund the design, construction, right-of-way and utility of the GS11 project, and currently, the project is finalizing the design and right-of-way.

FUNDING SOURCES AND AMOUNTS

State rail programs have been established to initiate and/or expand subsidized intercity passenger rail corridor services, develop high-speed rail passenger initiatives and participate in economic development initiatives through investments that result in improved rail freight and passenger access or efficiency.

To maintain the existing rail infrastructure, it is critical to develop a funding stream for capital investments to promote an efficient and effective rail system for the long term and to avoid further deterioration of the rail infrastructure. IDOT's role is to mitigate the negative impacts of rail abandonment, facilitate economic development and job creation, and attract new riders to Amtrak. These initiatives are accomplished through IDOT's freight and passenger rail programs.

Rail improvements are funded by federal, state, local and/or private funds. The rail improvement component of IDOT's FY 2025-2030 Proposed Multimodal Improvement Program totals \$2.5 billion between FY 2025 and FY 2030. The capital program elements over the five-year period are summarized below.

RAIL FREIGHT PROGRAM

The purpose of the Illinois Rail Freight Program is to provide capital assistance to communities, railroads and shippers to preserve and improve rail freight service in Illinois. The primary role of the program is to facilitate investments in rail service by serving as a link between interested parties and channeling government funds to projects that achieve statewide economic development. For FY 2025-2030, the program has \$12.8 million available for rail freight improvements.

The Rail Freight Program provides low-interest loans, and in some cases grants, to finance rail improvements that have the potential to provide job creation and retention, improve access to markets, and maintain transportation cost savings. The loan program targets projects where the repayment of the loan by the recipient provides loan funding for future projects and fosters permanent solutions to rail service problems. The program also provides support when appropriate for economic development projects coordinated through the Illinois Department of Commerce and Economic Opportunity. The applicant must demonstrate that projected benefits exceed projected costs before a project can be deemed eligible. Although program funding is available, there are currently no projects programmed for FY 2025.

The program is supported by two revolving loan funds: The Rail Freight Loan Repayment Fund for federal loan funds and the State Rail Freight Loan Repayment Fund, which utilizes state funds from past General Revenue Fund appropriations.

The Rail Freight Loan Repayment Fund

The state deposits the repayments of old federal rail freight loans into this fund for reuse as loans or grants for eligible projects. Up to \$800,000 is available from this fund for qualifying projects in FY 2025 and beyond.

The State Rail Freight Loan Repayment Fund

The state deposits the repayments of old state rail freight loans into this fund for reuse as loans or grants for eligible projects. A total of \$12 million is available from this fund for qualifying projects in FY 2025 and beyond.

RAIL PASSENGER PROGRAM

Illinois supports a national passenger railroad system that not only serves the residents of Illinois but also plays an integral part of a balanced transportation system. The Illinois Rail Passenger Program has three components – operating support, marketing and capital investments.

The operating budget supports an intercity rail passenger marketing program that is intended to raise public awareness of the availability of passenger trains in Illinois and the advantages of rail travel. These marketing efforts increase ridership and maximize revenue. State funding for capital needs is provided primarily to match federal funds that have been made available for both conventional and high-speed rail passenger improvements. Capital needs include the maintenance of track and signal systems as well as the purchase of passenger locomotives and coaches needed to operate services. The FY 2025-2030 program proposes \$1.59 billion for maintenance, safety repairs and other capital improvements.

HIGH-SPEED RAIL

The Illinois High-Speed Rail Project between Chicago and St. Louis is bringing faster and improved travel to the Midwest. For FY 2025-2030, the program proposes a total of \$253 million for corridor maintenance and capital improvements.

To date, IDOT and Union Pacific have upgraded the Chicago-St. Louis high-speed rail corridor for much-improved safety with four-quadrant gates at grade crossings and Positive Train Control, with an increased top speed of 110 mph.

Amtrak passenger service speeds up to 90 mph began in 2021, and 110 mph service commenced in 2023 following regulatory approval from FRA.

Federal funding has paid \$1.65 billion of the estimated \$1.95 billion final cost, with the state covering approximately \$300 million over the history of the project. A major piece of remaining work is the installation of a double track segment between Elwood and Braidwood in the north part of the corridor.

The proposed investments for the five-year program are an important element in the state's effort to provide multimodal transportation options that encourage economic productivity and growth and enhance the quality of life for Illinoisans. Rail transportation offers travelers a convenient and safe alternative to traveling by highway and air. The Chicago–St. Louis corridor was selected by FRA into its Corridor Identification and Development program to allow additional service planning and identify improvements required to add additional service frequencies and further improve operations.

In addition, Illinois and a consortium of partner Midwest states (Michigan, Missouri and Wisconsin) has procured and placed into service 33 new Siemens Charger locomotives for intercity passenger rail services. The same consortium of Midwest states has procured and begun placing 88 new Siemens Venture passenger cars into service, which will continue through FY 2025 as the final cars are delivered and commissioned into service.

High Speed Rail Commission

Established by the High-Speed Railway Commission Act ([20 ILCS 4102](#)), the High-Speed Rail Commission began meeting in 2023. The commission is tasked with developing a statewide plan for a high-speed rail line and feeder network connecting St. Louis and Chicago that includes current existing Amtrak and Metra services, connects the cities of Rockford, Moline, Peoria, and Decatur, and uses inter-city bus service to coordinate with the rail line. The commission shall conduct a ridership study and make findings and recommendations concerning a governance structure, the frequency of service, and implementation of the plan. IDOT is pleased to facilitate the pivotal work of this commission by programming \$1 million in State Planning and Research Program funds to provide technical support.

ILLINOIS COMPETITIVE FREIGHT PROGRAM

The Competitive Freight Program is a grant-based program administered by IDOT that uses federal funds to improve and modernize the state's freight transportation and intermodal systems.

In spring 2023, \$15.19 million was awarded to the Terminal Railroad Association of St. Louis for the construction of an approximately 2-mile-long third main track in St. Clair County that will extend southeast from CP Junction to Willow Interlocking. The study area is assumed to include a 100-foot-wide corridor along this alignment centered on the existing double main tracks.

The Northeast Illinois Transload Intermodal Expansion in Rochelle was also awarded \$5.2 million in spring 2023 to extend two industrial tracks, complete the construction of a box culvert, make stormwater and drainage improvements, and complete concrete pavement at the terminal.

PROGRAMMING PROCESS AND PRIORITIES

Project selection for passenger rail projects is usually based on administration (federal and state) initiatives and strategic stakeholder partnerships, freight railroads and municipalities. All capital funding is dependent upon a state capital bond program and discretionary federal grant opportunities.

State and federal statutory requirements for rail freight service investments require IDOT to analyze and quantify benefits and costs associated with a project. Generally, options analyzed include the investment of funds in rehabilitation or new construction compared to a decision not to invest. To qualify for project selection, the anticipated benefits of the proposed project (calculated over a five-year period and discounted to present value) must exceed the cost of the project. Benefits used include additional and/or retained employment and transportation savings. The Office of Intermodal Project Implementation collects the costs and benefits and publishes their findings in an amendment, which is sent to all interested parties in the area in which the project is located.

In 2022, Illinois completed the Illinois Rail Needs Assessment. The goal of the ILRNA was to assess the current conditions of the Illinois rail network and identify issues that may impact the quality of rail services now and in the future. Through study data and feedback from railroads, shippers, the public, state and local agencies, and existing plans – such as the Illinois Long-Range Transportation Plan – a clearer understanding of the capabilities, limitations and needs of the rail system were identified. This assessment identified 209 representative projects over five project categories to help state and local agencies identify priorities: freight transload/shipper access, rail capacity, state of good repair, passenger improvement and safety/grade crossings. The study highlighted 50 important projects totaling an estimated \$18.3 billion.

FY 2025-2030 SELECT MAJOR CAPITAL PROJECT SUMMARIES

To improve the efficiency of the rail network, IDOT continues to review and evaluate projects to maintain and improve Illinois' rail infrastructure. The Illinois rail network has a number of major projects that are currently under construction. While these select projects focus mainly on the construction of the Chicago-St. Louis high-speed rail corridor and the CREATE program, there are other rail projects under consideration throughout the state. These projects are at varying

levels of completion or are still in the planning stages. The following summaries outline major capital projects that are currently under construction.

- ❑ **Chicago-St. Louis High-Speed Rail.** The Chicago-St. Louis High-Speed Rail program consists of upgrading an existing railroad corridor between the two major Midwest cities to accommodate passenger train speeds up to 110 mph. The American Recovery Investment Act of 2010 grant initially funded the project with \$1.2 billion. The Illinois signature high-speed rail route has received an additional \$700 million in federal and state funds for corridor improvements between Joliet and St. Louis. The Chicago-St. Louis corridor features significantly improved service, reliability and safety with four-quadrant gates at at-grade crossings and positive train control. In June 2023, Amtrak service speeds were increased to 110 mph.
- ❑ **Springfield –10th Street Corridor Consolidation – Passenger and Freight Rail.** The relocation of trains from Third Street to a combined corridor on 10th Street in our capital city was evaluated and identified as the preferred alternative as part of an environmental document completed in 2012 by IDOT and the Federal Railroad Administration. The proposed improvements on 10th Street, when completed, would consolidate all freight and passenger rail traffic through Springfield by constructing additional track capacity along 10th Street, grade separations to improve safety, car and pedestrian traffic flows, and a new passenger rail station to serve Chicago-St. Louis high-speed rail service. Several grade separations on the 10th Street corridor are actively under construction. The project is scheduled to be completed by 2027. Funding for this project includes \$122 million through the Rebuild Illinois program.
- ❑ **CREATE 75th Street Corridor Improvement Projects.** The 75th Street CIP is the largest project in the CREATE program. It comprises a network of four closely related individual projects designed to eliminate impediments to traffic flow: Forest Hill Flyover (P3), 71st Street Grade Separation (GS19), Belt Junction and 80th Street Junction replacement (EW2), and Metra Rock Island Connection (P2). The project will address conflicts between CSX, BRC, UP, NS and Metra. The approach will consider reconfiguring the BAG main tracks between the Dan Ryan Expressway and Belt Junction, where four freight railroads conflict with each other, and Metra's Southwest Service operations (Project EW2). The project will consider constructing a second main track for Metra's Southwest Service line from near Wrightwood Station to Western Avenue (Project P2). The project will consider reconfiguring and building a third BAG main track and constructing a flyover to connect Metra Southwest Service to the Rock Island Line near 74th and Normal and 75th and Parnell (Projects EW2 and P2). This project will consider constructing a bridge that significantly reduces conflicts between CSX and BRC, Metra, and NS (Project P3). The project will also consider constructing a road-rail grade separation of 71st Street and the CSX freight line (Project GS19). Associated signals, tracks, crossovers and bridge work are included in the project.
- ❑ **CREATE Project WA1 Ogden Junction.** The Ogden Junction (WA1) project will improve a 1.9-mile-long segment of the UP line north of Rockwell Avenue between Fulton Street and south of 16th Street. Improvements include replacement of 14 of 18 viaducts, rehabilitation of two viaducts and permanent removal of two viaducts. All viaducts and bridges will be upgraded to modern design standards. The project will enhance freight and passenger rail and community connectivity, resulting in safety upgrades and improving aesthetics of viaduct passageways for pedestrians and cyclists traveling on local streets and sidewalks.
- ❑ **CREATE Project GS9 Archer Avenue and Belt Railway of Chicago Grade Separation.** This project will improve air quality by reducing vehicle idling, reduce road congestion and improve safety for all road users. The grade crossing separation will eliminate delays for more than 2,700 vehicles daily, resulting in alleviation of nearly 59,600 annual motorist hours of delay. It will also eliminate the potential for collisions between vehicles and trains. This location is designated a "911 Critical Crossing." This is a critical location for emergency services to access communities that have a high frequency of train movements or delays. The grade separation will eliminate this issue.
- ❑ **CREATE Project EW3A Pullman Junction.** Chicago's east-west corridor carries about 100 trains per day and is a critical component of the national freight system. Construction of EW3A involves the addition of a second main track, rail track geometry improvements, and upgrades to signals, switches, and gates in the vicinity of Pullman

Junction to remove bottlenecks and replace outdated infrastructure that slow down train movements and limit capacity and throughput.

- ❑ **CREATE Project WA11 Dolton Junction Interlocking.** The project will increase freight train speeds for multiple routes from 15 mph to 30 mph, including routes accessing CSX Barr Yard, UP Yard Center, UP Dolton Intermodal Yard, a CSX mainline route, and all mainline connections between IHB, CSX, and UP. The increased speeds will enable this location to handle increased freight train throughput. Due to increased freight train speeds, the potential for delay to Amtrak trains will be reduced.
- ❑ **CREATE Project GS11 Columbus Avenue and Belt Railway of Chicago Grade Separation.** This project will reduce road congestion and improve safety by eliminating the at-grade crossing of Columbus Avenue by three BRC tracks. Daily, 11,500 vehicles pass through the crossing. The grade separation will eliminate delay to nearly 1,700 vehicles daily, resulting in alleviation of more than 36,800 annual motorist hours of delay. It will also eliminate the potential for collisions between vehicles and trains.

FY 2025-2030 REBUILD ILLINOIS CAPITAL PROJECTS

The new six-year, \$45 billion Rebuild Illinois infrastructure plan, which includes \$744 million remaining in FY 2025-2030 for passenger rail expansion and improvements as well as an additional \$400 million for the CREATE program, will allow the state to fix Illinois' crumbling rail infrastructure. Funding for FY 2025-2030 capital projects is approximately \$2.67 billion, with a funding shortfall of approximately \$1.2 billion to complete all projects listed in the FY 2025-2030 capital projects list. The funding identified is secured or estimated as reasonably available for FY 2025-2030 but does not cover the entire cost of buildout for all the projects.

- ❑ **CREATE Program Manager for the Illinois Department of Transportation Office of Intermodal Project Implementation, Bureau of Rail.** Funding for the management of the CREATE Program for IDOT OIPI includes \$18 million through the Rebuild Illinois program. Phase I, II, III and long-term maintenance oversight services are required for the CREATE program in Illinois. The Consultant Program Manager will manage various projects, which are under contract with other consulting engineering firms.
- ❑ **CREATE Project GS9 Archer Avenue and BRC Grade Separation.** This project will improve air quality by reducing vehicle idling, reducing road congestion and improving safety for all road users. The grade crossing separation will eliminate delay to more than 2,700 vehicles daily, alleviating nearly 59,600 annual motorist hours of delay. It will also eliminate the potential for collisions between vehicles and trains. Funding for this project includes \$32 million through the Rebuild Illinois program.
- ❑ **CREATE Project WA1 Ogden Junction.** These enhancements improve visibility and provide for electronic switch and signal requests that will enable trains to be managed by a single UP dispatcher who will oversee all operations within the project limits. Verbal hand-offs of trains between railroads will thus be eliminated. The new signalization and alignment of track will allow speeds to be increased from restricted speed to 25 mph. Funding for this project includes \$50 million through the Rebuild Illinois program.
- ❑ **CREATE Projects Considered for Rebuild Illinois Funding.** The CREATE program has various considerations for projects in need of funding through the Rebuild Illinois Program. Final determination of projects is dependent upon the availability of federal grant opportunities and selecting projects best suited for those opportunities. Funding for these projects will include \$300 million through the Rebuild Illinois program.
- ❑ **Chicago to Quad Cities Intercity Passenger Rail Expansion.** The Chicago to Quad Cities project aims to restore intercity passenger rail service in the Quad Cities and is a key element for improving connectivity between major Midwest cities. The BNSF portion of the project (Chicago to Wyanet) is complete, and the Iowa interstate portion of the project (Wyanet to Moline) is currently in preliminary engineering design. Funding for the project includes a FRA grant of \$177 million, \$45 million through Illinois Jobs Now! and additional funding through the Rebuild Illinois program of \$225 million.

- **Chicago to Rockford Intercity Passenger Rail Expansion.** The Chicago to Rockford Intercity Passenger Rail Expansion project aims to restore intercity passenger rail service from Chicago to Rockford. This passenger rail service, anticipated to commence in 2027, will use Metra as the operator along Union Pacific trackage. Improvements include upgrading tracks, capacity improvements, a layover facility, a UP/Metra connection, bridge improvements and new stations. Funding for this project includes \$275 million through the Rebuild Illinois program.
- **Chicago to Carbondale Intercity Passenger Rail Improvements.** The state aims to improve the performance of the existing intercity passenger rail Illini/Saluki service between Chicago and Carbondale. This project involves collaboration with host railroad CN to develop a list of projects on the corridor that would alleviate existing capacity constraints and improve operation of the service. These projects include strategic installation of universal crossovers, siding extensions, and double track construction near Champaign and other locations along the corridor, as well as new potential connections into Chicago Union Station. Funding for this project includes \$100 million through the Rebuild Illinois program.
- **Village of Bedford Park Noise Abatement.** The Village of Bedford Park Noise Abatement project aims to mitigate noise emanating from the BRC Yard in Bedford Park just south of Midway Airport. Funding for this project includes \$98 million through the Rebuild Illinois program to replace yard track components to eliminate and reduce noise at its source.

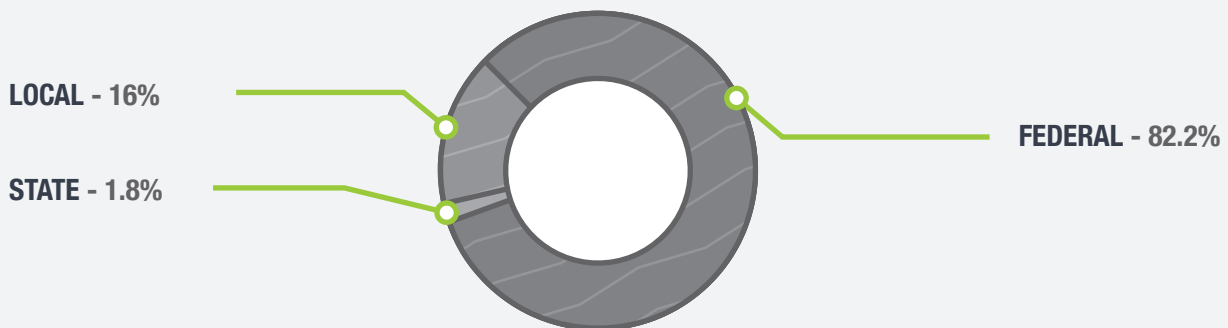
PROPOSED AIRPORT IMPROVEMENT PROGRAM

PROGRAM OVERVIEW

The Illinois Department of Transportation's FY 2025-2030 Proposed Airport Improvement Program totals more than \$1.57 billion over the five-year program and includes a FY 2025 annual airport program of more than \$474 million. Funding for FY 2025 is composed of \$391 million in federal funds, \$6 million in state funds and \$76.7 million in local funds. Funding for the five-year program is made up of a total of \$1.3 billion in federal funds, another \$29 million in state funds and approximately \$253 million in local funds utilized for non-federal match.

This proposed program, which leverages federal aviation funds, is separate from airport projects and programs associated with the spring 2019 Rebuild Illinois capital bill.

FY 2025-2030 TOTAL PROPOSED AIRPORT IMPROVEMENT PROGRAM FUNDING



SYSTEM BACKGROUND

The [Illinois Aviation System Plan and Economic Impact Analysis Study](#) published in 2022 includes public-use airports that were estimated in 2019 to generate over \$95 billion for the state's economy. Airports in Illinois support more than 190,000 jobs that are directly tied to the aviation industry. In addition to these economic benefits, the airports provide many health, welfare and safety benefits.

These airport facilities foster connections between communities large and small, provide landing space for medical transporters, facilitate access to local businesses, enable aviation services such as aerial application or survey, and enhance aviation enthusiasts' quality of life. Additionally, visitors arriving by commercial airlines or on private aircraft also create economic activity through local spending at hotels, restaurants, retail stores, local transport and entertainment establishments. This activity creates additional jobs and greater local economic benefits.

Limited resources and a mature Illinois Aviation System require a project evaluation system that maximizes available funds while remaining consistent with national, state and local community needs. To make the best use of the limited state and federal airport development funds, the Illinois Department of Transportation follows the [Federal Aviation Administration's National Priority Rating System](#) to facilitate the identification of projects that help the Illinois Aviation System meet present needs while anticipating future demand.

Current project priorities are:

- Safety/Security** Projects required to make the airport facilities secure and ensure the safety of aircraft operations
- Preservation** Projects to preserve the functional or structural integrity of the airport
- Standards** Projects required to bring the airport up to design standards for current aircraft using the facility
- Upgrade** Projects required to allow the airport to accommodate larger aircraft that can carry more passengers or cargo
- Capacity** Expansion projects required to accommodate more aircraft at peak times

Following these priorities, IDOT assists local communities by providing planning, design and construction projects to ensure the Illinois Aviation System meets current state and federal safety standards, preserves existing airport

infrastructure and encourages economic growth. Additionally, IDOT considers enhancements to the Illinois Aviation System and assists airport sponsors with new development and expansion projects where clear and demonstrated need exists.

Primary and Commercial Service Airports

Primary airports are publicly owned airports receiving scheduled passenger service that have more than 10,000 passenger boardings or enplanements each year as determined by the Federal Aviation Administration. Commercial service airports are publicly owned airports that have at least 2,500 passenger boardings each calendar year and receive scheduled passenger service. Final Calendar Year 2022 enplanement and all-cargo data became available in early August 2023. Per the Federal Aviation Administration's Terminal Area Forecast, primary airports in Illinois had 1,249,243 flight operations (takeoffs and landings) and 43,947,215 passenger enplanements during CY 2022, representing 41% of all flight operations in Illinois.

- Abraham Lincoln Capital** (Springfield)
- Central Illinois Regional** (Bloomington-Normal)
- Chicago Rockford International** (Rockford)
- Decatur** (Decatur)
- MidAmerica St. Louis** (Belleville)
- Midway International** (Chicago)
- O'Hare International** (Chicago)
- Peoria International** (Peoria)
- Quad City International** (Moline)
- Quincy Regional** (Quincy)
- University of Illinois – Willard** (Champaign)
- Veterans Airport of Southern Illinois** (Marion)

Reliever Airports (Non-Primary)

Reliever airports are general aviation facilities that have been designated to reduce congestion at O'Hare International and Midway airports in Chicago and at Lambert-St. Louis International Airport. Per the Federal Aviation Administration's Terminal Area Forecast, reliever airports saw 699,104 flight operations during CY 2022, which represents 22.9% of all flight operations in Illinois.

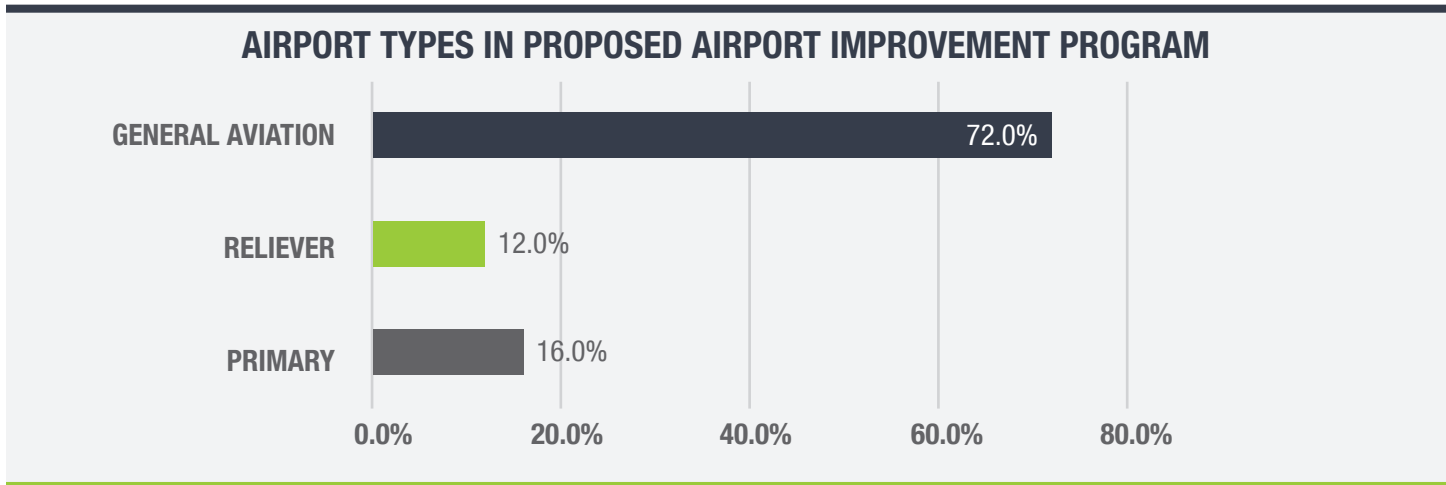
- Aurora Municipal** (Aurora)
- Chicago Executive** (Wheeling/Prospect Heights)
- DuPage** (West Chicago)
- Lake in the Hills** (Lake in the Hills)
- Lansing Municipal** (Lansing)
- Lewis University** (Romeoville)
- St. Louis Downtown** (Cahokia)
- St. Louis Regional** (Alton)
- Waukegan National** (Waukegan)

General Aviation Airports (Non-Primary)

General aviation airports are publicly owned airports in Illinois that do not have scheduled service or have fewer than 2,500 annual passenger boardings. General aviation includes operations of turbine or jet-powered aircraft and single and twin-engine propeller-driven aircraft used in business, personal or recreational activities. Per the FAA's Terminal Area Forecast general aviation airports saw 1,100,952 flight operations during CY 2022, which represents 36.1% of all flight operations in Illinois.

- | | |
|--|--|
| <input type="checkbox"/> Albertus (Freeport) | <input type="checkbox"/> Coles County Memorial (Mattoon/Charleston) |
| <input type="checkbox"/> Benton Municipal (Benton) | <input type="checkbox"/> Crawford County (Robinson) |
| <input type="checkbox"/> Bolingbrook's Clow International (Bolingbrook) | <input type="checkbox"/> DeKalb Taylor Municipal (DeKalb) |
| <input type="checkbox"/> Bult Field (Monee) | <input type="checkbox"/> Dixon Municipal (Dixon) |
| <input type="checkbox"/> Cairo Regional (Cairo) | <input type="checkbox"/> Edgar County (Paris) |
| <input type="checkbox"/> Carmi Municipal (Carmi) | <input type="checkbox"/> Effingham County Memorial (Effingham) |
| <input type="checkbox"/> Casey Municipal (Casey) | <input type="checkbox"/> Fairfield Municipal (Fairfield) |
| <input type="checkbox"/> Centralia Municipal (Centralia) | <input type="checkbox"/> Flora Municipal (Flora) |

- ❑ **Galesburg Municipal** (Galesburg)
- ❑ **Greater Beardstown** (Beardstown)
- ❑ **Greater Kankakee** (Kankakee)
- ❑ **Greenville** (Greenville)
- ❑ **Harrisburg-Raleigh** (Harrisburg)
- ❑ **Havana Regional** (Havana)
- ❑ **Illinois Valley Regional** (Peru)
- ❑ **Ingersoll** (Canton)
- ❑ **Jacksonville Municipal** (Jacksonville)
- ❑ **Joliet Regional** (Joliet)
- ❑ **Kewanee Municipal** (Kewanee)
- ❑ **Lawrenceville-Vincennes International** (Lawrenceville/Vincennes)
- ❑ **Litchfield Municipal** (Litchfield)
- ❑ **Logan County** (Lincoln)
- ❑ **Macomb Municipal** (Macomb)
- ❑ **Marshall County** (Lacon)
- ❑ **Metropolis Municipal** (Metropolis)
- ❑ **Monmouth Municipal** (Monmouth)
- ❑ **Morris Municipal** (Morris)
- ❑ **Mount Carmel Municipal** (Mount Carmel)
- ❑ **Mount Hawley Auxiliary** (Peoria)
- ❑ **Mount Sterling Municipal** (Mount Sterling)
- ❑ **Mount Vernon** (Mount Vernon)
- ❑ **Olney-Noble** (Olney-Noble)
- ❑ **Pekin Municipal** (Pekin)
- ❑ **Pinckneyville-Du Quoin** (Pinckneyville/Du Quoin)
- ❑ **Pittsfield Penstone Municipal** (Pittsfield)
- ❑ **Pontiac Municipal** (Pontiac)
- ❑ **Rantoul National Aviation Center** (Rantoul)
- ❑ **Rochelle Municipal** (Rochelle)
- ❑ **Salem-Leckrone** (Salem)
- ❑ **Shelby County** (Shelbyville)
- ❑ **Schaumburg Regional** (Schaumburg)
- ❑ **Southern Illinois** (Carbondale/Murphysboro)
- ❑ **Sparta Community** (Sparta)
- ❑ **Taylorville Municipal** (Taylorville)
- ❑ **Tri-Township** (Savanna)
- ❑ **Vandalia Municipal** (Vandalia)
- ❑ **Vermilion County** (Danville)
- ❑ **Whiteside County** (Sterling/Rock Falls)



FUNDING SOURCES AND AMOUNTS

Airport improvements are funded by federal, state and/or local funds. Federal funds are provided by the Airport Improvement Program, which is generated from taxes and user fees collected from the various segments of the aviation community. State funds are provided by Transportation Series B Aeronautics Bonds and State Road Funds. Local funds come from a variety of sources. Projects at all public airports except for Chicago O'Hare International Airport, Chicago Midway International Airport, Decatur Airport and Quincy Regional Airport that are federally eligible and justified are funded with 90% federal, 5% state and 5% local funds. At O'Hare and Midway, most projects are funded with 75% federal funds and 25% local funds. Noise mitigation projects are supported with funding that is 80% federal funds and 20% local funds. Decatur Airport and Quincy Regional Airport are currently designated by the Federal Aviation Administration as being in an economically distressed area and receive 95% federal funding. As such the state match is 2.5% and the local match is 2.5%.

FEDERAL FUNDING

The most recent multiyear Federal Aviation Administration reauthorization, the FAA Reauthorization Act of 2018 (P.L. 115-254), was enacted in October 2018. Its key civil aviation authorizations, including Airport and Airway Trust Fund revenue collection authority, airport grant obligation authority, and certain other FAA expenditure authorities, were set to expire at the end of FY 2023, prompting FAA reauthorization debate in the 118th Congress. In the last two

reauthorization cycles, multiple short-term extensions were needed to prevent lapses in these authorities, and one brief lapse occurred in 2011. So far in this cycle, three short-term extensions have been enacted. Currently, the Airport and Airway Extension Act of 2024 (P.L. 118-41) extends FAA authorities and AATF revenue collections through May 10, 2024.

Funding Authorization in FAA Reauthorization Act of 2018
In Millions of Dollars

Sec.	Program	FY 2018	FY 2019	FY 2020	FY 2021	FY 2022	FY 2023	5-Year
111	FAA Airport Improvement Program	3,350	3,350	3,350	3,350	3,350	3,350	16,750
112	FAA Facilities and Equipment	3,330	3,398	3,469	3,547	3,624	3,701	17,739
113	FAA Operations	10,247	10,486	10,732	11,000	11,269	11,537	55,024
158	FAA Airport Improvement Program (GF)		1,020	1,041	1,064	1,087	1,110	5,322
356	FAA Know Before You Fly		1	1	1	1	1	5
451	OST Essential Air Service	155	158	161	165	168	172	824
455	OST Small Community Air Service	10	10	10	10	10	10	50
703	FAA Research, Engineering and Development	189	194	199	204	209	214	1,020
	Total Authorizations, FAA Bill		18,617	18,963	19,341	19,718	20,995	96,734
	<i>Mandatory Budget Authority in the Bill</i>		3,350	3,350	3,350	3,350	3,350	16,750
	<i>Authorizations Subject to Appropriation</i>		15,267	15,613	15,991	16,368	16,745	79,984

Projects utilizing federal Airport Improvement Program funds include design, construction, safety, security, capacity enhancement, equipment, maintenance, noise mitigation, environmental, planning and land acquisition.

AIRPORT IMPROVEMENT PROGRAM 2020-2022 SUPPLEMENTAL APPROPRIATION

The FAA's regular Airport Improvement Program provides more than \$3.18 billion annually in entitlement and discretionary grant funds for a network of more than 3,300 eligible airports. On March 15, 2022, the president signed Public Law 117-103, "Further Consolidated Appropriations Act, 2022:" which included a supplemental amount of \$54-7.9 million for discretionary grants under the AIP statute, 49 U.S.C. Chapters 471 and 475.

The supplemental funds made available under the FY 2022 Appropriations Act are derived from the General Fund and are not subject to existing AIP discretionary formulas or set-asides. The supplemental funds are available for award through FY 2024. Of the total made available, \$279.2 million is available for the purposes and amounts specified for Community Project Funding/Congressionally Directed Spending as stipulated in Public Law 117-103 and the Joint Explanatory Statement.

The FAA announces the opportunity to apply for approximately \$268.7 million in FY 2022 competitive supplemental discretionary grants. The purpose of the supplemental discretionary grant program is to make grants to eligible airports for airport construction projects, associated airport capital planning, noise planning and noise mitigation projects, and energy and environmental sustainability projects. FAA will implement the FY 2022 supplemental discretionary grant program consistent with Airport Improvement Program sponsor and project eligibility and will consider project applications that align with the priorities, limitations and requirements described in this notice. At least \$25 million will be made available for the Voluntary Airport Low Emissions Program and the Zero-Emission Vehicle and Infrastructure Program, pursuant to the Joint Explanatory Statement. The JES also directs FAA to ensure that funds are made available to reduce the impact of noise on local communities, including funding grants for noise planning and noise mitigation.

All supplemental funds will be awarded by Sept. 30.

INFRASTRUCTURE INVESTMENT AND JOBS ACT

The Infrastructure Investment and Jobs Act is a federal statute enacted by the 117th Congress and signed into law by the president on Nov. 15, 2021. The IIJA provides \$15 billion for airport-related projects as defined under the existing Airport Improvement Grant and Passenger Facility Charge criteria. The money can be invested in runways, taxiways, safety and sustainability projects, as well as terminal, airport-transit connections, and roadway projects. For FY 2022, \$2.89 billion has been made available to airports around the nation. For more information, visit [Bipartisan Infrastructure Law -Airport Infrastructure](#).

State Block Grant Program

Illinois is one of 10 states selected to participate in a state block grant program. The program identifies administrative functions that might successfully be shifted to or shared with states in carrying out the AIP. This does not necessarily result in an increase in federal funds, because the block grant is based on project priorities. However, it enables the state to have more control over which projects will be funded at the reliever and general aviation (non-primary) airports. The FAA currently allocates funding to the primary airports through IDOT and the State of Illinois Channeling Act.

Air Cargo Entitlements

Funding apportioned by the FAA to airports that are served by aircraft providing air transportation of cargo only with a total annual landed weight of more than 100 million pounds. This funding is based on the landed weight of cargo at the subject airport. Currently, the only Illinois airports that receive an air cargo entitlement are Chicago O'Hare International Airport, Chicago Rockford International Airport, and the Gen. Wayne A. Downing Peoria International Airport.

Primary Entitlements

The funding is apportioned by the FAA to airports that receive scheduled passenger service and have more than 10,000 passenger boardings per year. This funding is based on the number of passenger boardings at the airport.

The FY 2025 entitlements are based on the number of passengers enplaned during 2022. Under the current AIP authorization, each primary airport that has more than 10,000 passenger boardings will receive a minimum of \$1 million in primary entitlements. It also provides an annual entitlement of \$600,000 for each airport with annual passenger boardings between 8,000 and 10,000.

Non-Primary Entitlements

Each reliever or general aviation airport is entitled to an annual grant of the lesser of \$150,000 or one-fifth of the identified needs shown in the published National Plan of Integrated Airport Systems. All eligible Illinois airports are scheduled to receive \$150,000 in FY 2025. Non-primary entitlement must be utilized in projects seeking discretionary funds for the given year.

Primary Discretionary Funds

These funds are distributed to individual primary airports for specific projects. The projects, which will receive discretionary funding, are determined by the FAA.

Non-Primary Discretionary Funds

These funds are distributed to individual non-primary airports for specific eligible and justified projects. The projects, which will seek discretionary funding, are selected by IDOT and submitted to the FAA for consideration. It is ultimately up to the FAA as to which projects receive discretionary funding.

State Apportionment Funds

These funds, for reliever and general aviation airports (non-primary), come to Illinois by a formula that is based on population and land area. The eligible and justified projects that will receive state apportionment funding are determined by IDOT. In FY 2025, Illinois is anticipated to receive approximately \$7 million in state apportionment funds from the FAA.

STATE FUNDING

There are two sources from which state funds are available for airport improvement projects in this program.

Series “B” Aeronautical Bond Funds and State Road Funds

Series "B" Aeronautical Bond Funds and State Road Funds match federal dollars at 5% on projects that are state eligible. Funds are used to match design, construction, land acquisition reimbursement as well as planning and environmental efforts. There is no state funding match on equipment, buildings, maintenance items, pavement seal coats, marking or anything that does not meet the bondability guidelines for funding of projects with general obligation bond proceeds or is prohibited by the Illinois Aeronautics Act.

PROGRAMMING PROCESS AND PRIORITIES

The state of Illinois' AIP is an organized statement of the scope, cost and timing of planned improvements at eligible publicly owned airports in Illinois. The airport program identifies projects eligible for the federal AIP and projects eligible for state funding.

The department's AIP is a five-year airport improvement program made up of annual and multi-year programs. Projects in the second through fifth year of the program are less defined than the projects identified in the first year of the program. The program evolves as funds and priorities change throughout the program years. Through the Transportation Improvement Program process and other efforts, IDOT resolves funding issues and makes programming decisions. The program provides the flexibility to make changes in project scope, cost and timing as necessary throughout the year.

The FY 2025-2030 AIP includes projects at airports throughout the state to ensure continued safe and efficient operations at these facilities as well as maximizing opportunities for economic development.

The proposed AIP identifies specific projects for development over the next five years. Justified and eligible projects are selected from the Transportation Improvement Program submittals and evaluated based on the Federal Aviation Administration's [National Priority Rating System](#) and need. The FAA provides the state of Illinois the preliminary federal programming levels annually for programming purposes.

The proposed AIP does not reflect all known airport needs and deficiencies, but primarily those that have been identified by airport sponsors, the FAA and IDOT, and found to be consistent with IDOT's goals. Inclusion of a project in the department's multi-year proposed AIP is not a commitment for future funding but an indication to the airport sponsor that the project is under consideration for funding in the future. Airport sponsors will receive a more definite commitment of funding when a project moves to the first year of the program.

A great deal of effort was made during the preparation of this program to follow the priorities that airport sponsors assigned in their project requests; however, the proposed AIP is designed to closely follow the FAA priorities to maximize the receipt of federal funds. Projects in the program fall into five general categories, which are listed below in priority order:

- ❑ **Safety/Security Projects.** Highest priority is given to projects that implement safety and security requirements. In addition, this category includes items designated for priority treatment by Congress. Examples include obstruction removal, porous friction courses, runway grooving, landing and navigational aids, fire and rescue vehicles, and security equipment.
- ❑ **Preservation Projects.** These projects will rehabilitate existing airport features to ensure that they remain in satisfactory condition for continued use. Examples include pavement rehabilitation and lighting rehabilitation.
- ❑ **Standards Projects.** This category includes projects that upgrade and expand airport facilities to correct deficiencies in capacity or operational ability due to the number and type of aircraft currently using or committed to using the airport. Projects include obstruction removal, lighting existing pavements, apron expansions, and runway and taxiway extensions to bring the airport up to current FAA standards.
- ❑ **Upgrade Projects.** These projects will accommodate larger aircraft expected to be used at a given airport in the future. Typical projects include runway and taxiway extension, widening or strengthening that will accommodate future changes in airport use.

- ❑ **Capacity Projects.** This category includes projects that will increase the number of aircraft an airport can accommodate. Typical projects include new runways as well as apron and terminal expansion.

Data that help establish priorities are obtained in part from the IDOT Continual Illinois Aviation System Plan process, which includes the annual airport pavement condition survey program and the airport inventory report as well as from results of airport inspections conducted by IDOT.

REBUILD ILLINOIS AIRPORT CAPITAL INVESTMENT PROGRAM

PROGRAM PURPOSE

The Illinois Airport Capital Investment Program provides grants for the planning, construction, reconstruction, extension, development and improvement of public-use airports that are included in the Illinois Aviation System Plan. ACIP grants augment the continual Federal Airport Improvement Program and other state aviation programs where limitations and constraints prevent otherwise justified projects from being completed.

The Rebuild Illinois capital bill appropriated \$144 million to IDOT to create a more comprehensive multi-year program in accordance with the Illinois Aeronautics Act and other applicable state and federal statutes. The first year of the program will be generated from airport project submittals received from a call for projects that occurred on May 7, 2021. Project proposals to improve the state's public aviation facilities were due June 14, 2021. Subsequent program years will be conducted in the same format if needed.

ELIGIBLE APPLICANTS

Eligible applicants are public-use airports in Illinois. A public-use airport is an airport open to the public that also meets the following criteria: publicly owned or privately owned but designated by the FAA as a reliever in the National Plan of Integrated Airport Systems. An airport must also be included within the IASP to be eligible for a grant.

ELIGIBLE PROJECTS

The program will target justified projects that are of low federal priority or non-compatible with the federal AIP and other state aviation programs due to limitations such as eligibility. Eligible projects include airfield and landside improvements, along with limited equipment that maintain the continuation of safe, efficient, secure and sustainable operations of the Illinois Aviation System that maximize commerce and economic opportunity in Illinois.

Certain professional services that are necessary for eligible projects (such as planning, surveying and engineering) can also be eligible if all IDOT and FAA requirements have been met. IDOT must be able to determine which projects are justified based on civil aeronautical demand and if they conform with the IASP and the National Plan of Integrated Airport Systems. The projects must also meet state and federal environmental and procurement requirements. The IDOT Airport Letting Process, implemented through IDOT Aeronautics, ensures compliance with all applicable state and federal requirements.

EVALUATION CRITERIA AND MATCH REQUIREMENTS

Evaluation criteria and match requirements are being developed by IDOT, whose objective is to enable competitive and performance-based project prioritization and selection. IDOT will use this objective and competitive process to develop a multi-year program of projects. Criteria will be revisited annually to ensure the program reflects IDOT findings and overarching mission goals found within the LRTP. Criteria will be published annually in conformance with Grant Accountability and Transparency Act and solicitation requirements.

SOLICITATION TIMELINE

Official ACIP program solicitation occurred on May 7, 2021, with a press release from Gov. Pritzker announcing the \$94 million from Rebuild Illinois to revitalize airports. Projects were selected by IDOT based on the established priority criteria. [Rebuild Illinois – Airport Capital Improvement Program Guidance](#). Prior to a selected project being programmed for FY 21, sponsors were contacted to ensure project readiness and the ability to match state funding. Subsequent program years will be conducted in the same format if needed. For a list of currently awarded projects click [here](#).

The Illinois Aviation System Plan Process

The Illinois Continual Aviation System Planning Process seeks to:

- ❑ To promote an aviation system that improves the quality of life for Illinois residents and ensures access, health, welfare, safety and security-related aviation services and activities. This includes identifying general locations and the types and sizes of aviation facilities to provide adequate aviation services throughout the state.
- ❑ To provide a safe and secure aviation system and remain compliant with all applicable state and federal standards, rules and regulations.
- ❑ To advance development of an orderly, efficient, reliable and effective system of airports that is supportive of the Illinois economy, ensuring that the aviation system is matched to a diverse set of socioeconomic and demographic needs. This includes exploration into aviation facility demand/capacity as well as aviation facility utility to determine development strategies relating to aviation demand, utility and equipage, and where particular strategies might have synergy. The exploration should detail the increased system-wide funding burden for strategies with potential benefits.
- ❑ To protect and support an aviation system that maintains flexibility and resiliency to respond to changes and disruptions to future needs with adequate levels of service. These changes and disruptions could include transformative technology, industry shifts, an economic downturn, natural disaster/climate change and man-made threats.
- ❑ To collect, analyze and report pertinent aviation system data, utilizing a variety of measures and metrics, providing insight into adequacies, deficiencies and interrelationships.
- ❑ To identify needs for change in the aviation system and policy, at all levels, that can meet inadequacies and future needs.
- ❑ To serve as a programming tool that can assist IDOT in assuring that available funds are expended in the most efficient manner to maximize the effectiveness of federal, state and local investment into aviation and related infrastructure, including surface access.
- ❑ To provide the safest and most adequate facilities feasible in serving the demand of all types of aviation.
- ❑ To provide a forum for developing an airport system whose attributes are consistent with and integrated into Illinois' and a metropolitan area's long-range comprehensive planning policies and plans.
- ❑ To minimize the aviation system's environmental impact.
- ❑ To provide aviation stakeholders guidance and informative data to ensure maximum system performance, compliance and understanding.

The Illinois Aviation System Plan is a continual planning process that periodically produces a formal narrative and analysis of the overall Illinois Aviation System. This document, currently in the process of being updated, identifies system needs and sets short- to long-term goals and objectives in consideration with the National Airspace System, the evolution of the aviation industry, as well as coordination with industry stakeholders and other IDOT planning processes, such as the Long-Range Transportation Plan.

The formal narrative and analysis of the IASP, including multi-year programs such as this, is based in part on routinely updated and maintained individual system plan components, studies and data collection efforts such as: aircraft operations at non-towered airports, the Illinois Aviation Inventory Report, regional specific planning and the Illinois Statewide Aviation Economic Impact Study. Several individual system plan components and the overall Illinois Aviation System Plan process are used in project ranking, planning, programming, design and evaluation.

PROPOSED TRANSIT IMPROVEMENT PROGRAM

PROGRAMMING OVERVIEW AND PROCESS

Adequate and reliable funding allows transit systems to modernize and rehabilitate aging capital assets, provide new service expansion, and meet Illinois' mobility needs. Reliable funding also allows for the provision and stability of transit operations across the state. State and federal funding for capital and operating assistance is distributed throughout Illinois based on legislated formulas and competitive calls –for projects. Transit programming is managed collaboratively by IDOT, transit providers, municipalities, metropolitan planning organizations and the Federal Transit Administration. Due to the localized programming of transit improvement projects, this section will identify where local transit improvement programming information can be found.

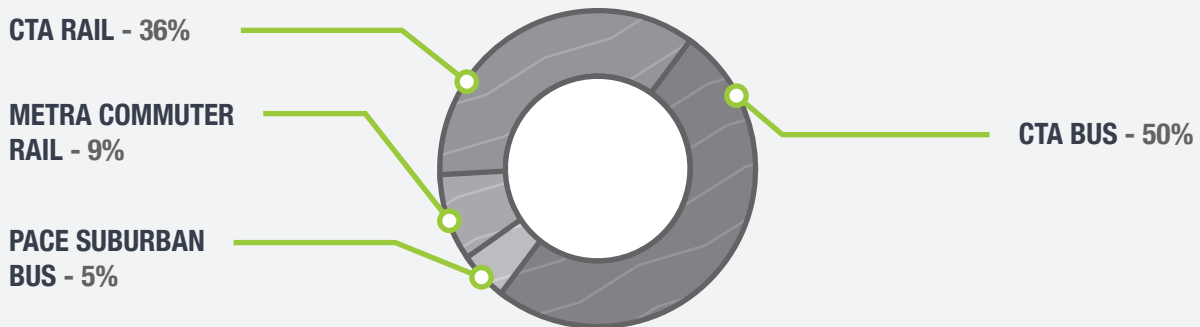
The Rebuild Illinois capital program created three new transit funding programs: The Multimodal Transportation Bond Fund, Regional Transportation Authority Capital Improvement Fund (“PayGo”) and the Downstate Mass Transportation Capital Improvement Fund (“PayGo”). Since 2020, IDOT’s Statewide Capital section has issued three calls for projects to public transportation providers in Illinois, excluding the Regional Transportation Authority region. In the latter two calls, evaluation criteria were used to select the projects that best addressed the goals of the [Illinois Statewide Public Transportation Plan and the IDOT: Group TAM Plan](#) for Participating Tier II Agencies. Select RTA and statewide projects resulting from Rebuild Illinois programming are identified in the APPENDIX – Capital Project Reports.

SYSTEM BACKGROUND

NORTHEASTERN ILLINOIS

The Northeastern Illinois area consists of Cook, DuPage, Kane, Lake, McHenry and Will counties. The Regional Transportation Authority is responsible for financial oversight and regional coordination of transit service, while the day-to-day operations are the responsibility of three service boards – the Chicago Transit Authority (rail, bus rapid transit and bus), Metra Commuter Rail and Pace Suburban Bus. Combined, these services provided over 266 million trips during FY 2022 and 308 million trips in FY 2023. Annual ridership data are reported to the National Transit Database. Information on Illinois Transit (Northeastern Illinois and Statewide) ridership data can be found [here](#).

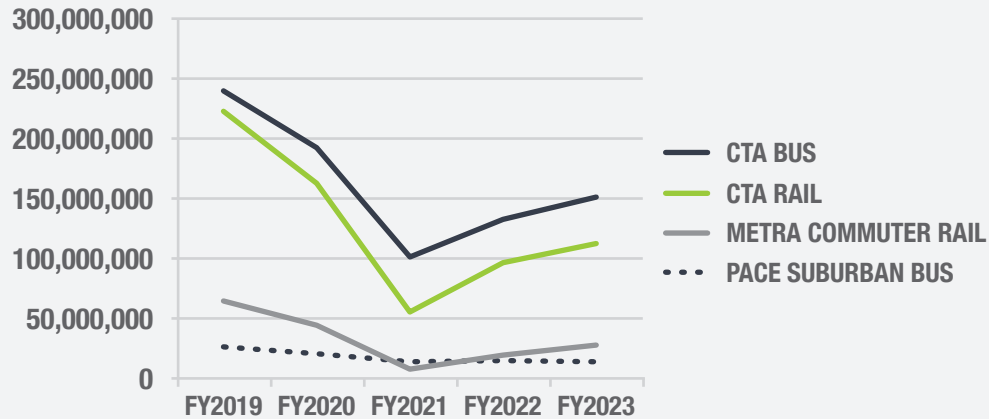
PERCENTAGE OF NORTHEASTERN ILLINOIS TOTAL RIDERSHIP - FY 2023



Northeastern Illinois Ridership Trends

The RTA region, including CTA, Pace, and Metra, experienced an increase of 130.5 million passenger trips for FY 23 compared to FY 21. The change during this three-year period represented a 73% jump in transit ridership. The system’s FY 23 total of 308 million passenger trips marked the first time since the pandemic that ridership surpassed 300 million. As the ridership numbers grow, CTA, Metra and Pace have begun enhancing services, aiming to bring service levels closer to pre-pandemic levels. As transit needs change, IDOT in partnership with the RTA and the service boards, will continue to prioritize safe and reliable transit in the region.

FY 2019-2023 NORTHEASTERN ILLINOIS RIDERSHIP



STATEWIDE ILLINOIS – URBAN AND RURAL

Statewide Illinois transit providers are classified as those that serve the 96 counties of the state outside of Northeastern Illinois. Transit systems in Statewide Illinois are categorized into urbanized and rural classifications.

Statewide saw an overall increase of 17% in ridership from FY 22 to FY 23. Urban service showed an increase of 15%, while the rural service increased 33%. Although ridership is still 10% below pre-pandemic levels, there has been a significant increase of 29% over FY 21 to FY 22. IDOT will continue to monitor these trends.

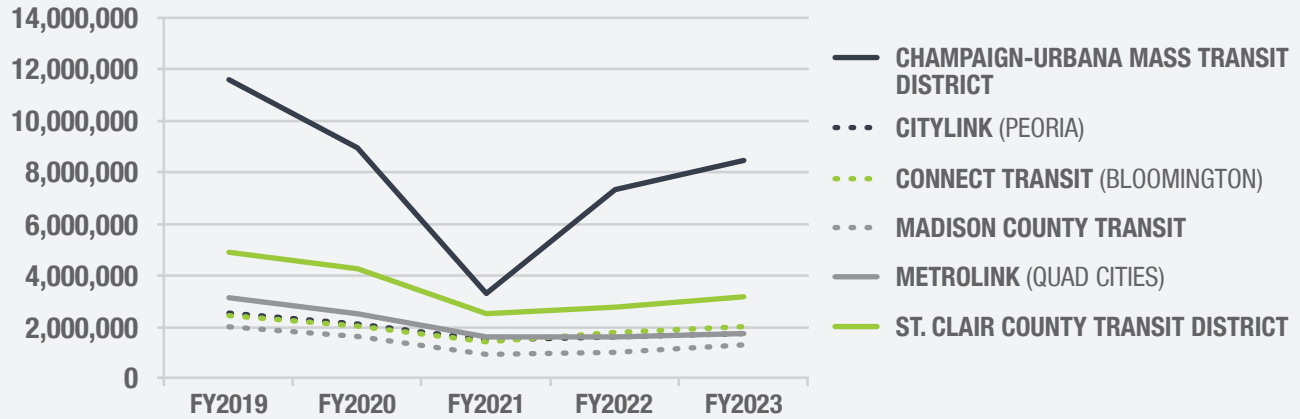
Urbanized Systems

Statewide urbanized areas are served by 12 (formerly 15) mass transit districts/municipal transit operators providing fixed-route and ADA complementary paratransit services to Statewide urbanized areas (50,000 or greater population). Due to the most recent census and decrease in population, Danville Mass Transit, RIDES Mass Transit District and Jackson County Mass Transit District have been reclassified rural. These providers are:

- [Bloomington-Normal \(Connect Transit\)](#)
- [Champaign-Urbana MTD](#)
- [Decatur Public Transit System](#)
- [DeKalb Public Transit](#)
- [Greater Peoria MTD \(Citylink\)](#)
- [Madison County MTD \(MCT\)](#)
- [River Valley Metro MTD](#)
- [Rock Island County Metropolitan MTD \(Metrolink\)](#)
- [Rockford MTD](#)
- [Sangamon MTD \(Springfield\)](#)
- [St. Clair County MTD](#)
- [Stateline MTD](#)

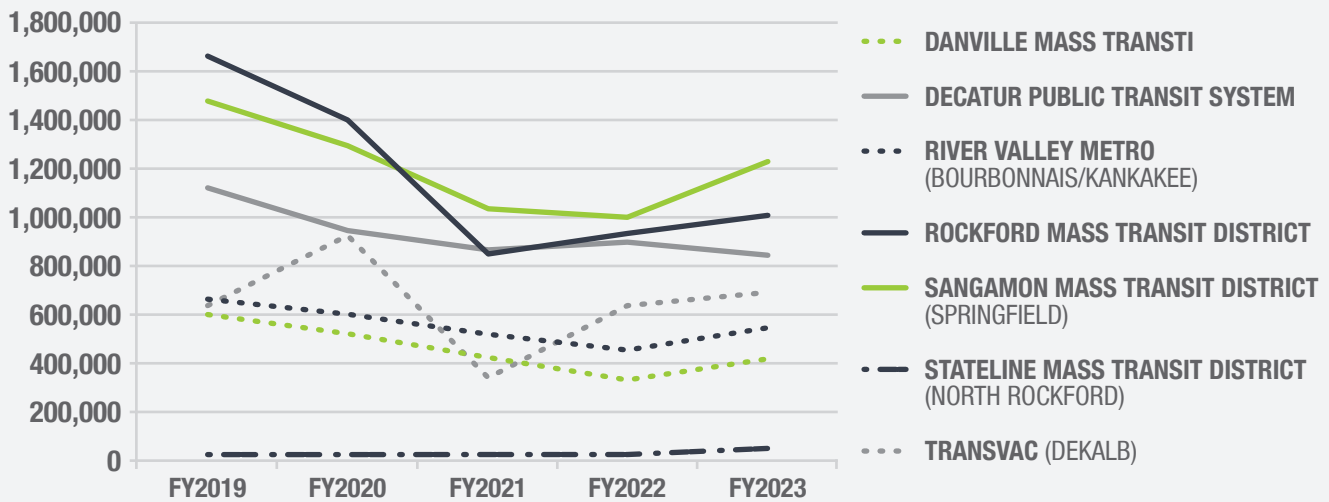
For large downstate urban providers (population over 199,999), Madison County Transit led urban service increases at a rate of 25% from FY 22 to FY 23, followed by Bloomington-Normal (Connect Transit), which had an increased rate of 19% from FY 22 to FY 23.

FY 2019-2023 DOWNSTATE URBAN RIDERSHIP (LARGER SYSTEMS)



For small downstate urban providers (population between 50,000 to 199,999), Sangamon County (Springfield) led urban service increases at a rate of 23% from FY 22 to FY 23, and Madison County and River Valley Metro Mass Transit District had rates of 25% and 21%, respectively, from FY 22 to FY 23.

FY 2019-2023 DOWNSTATE URBAN RIDERSHIP (SMALLER SYSTEMS)



Rural Systems

Rural areas (with populations of less than 50,000) are served by seven mass transit districts, five municipality and 31 county systems. Transit operators provide various transportation services, such as demand-response and deviated fixed route.

County/City Provider Name	FY 2023 Ridership	Ridership Gains/Losses at End of FY 2022-2023
Bond County	27,026	-0.1%
Boone County	6,002	12.8%
Bureau/Putnam County	58,139	0.3%

County/City Provider Name	FY 2023 Ridership	Ridership Gains/Losses at End of FY 2022-2023
Carroll County	26,673	0.8%
Champaign County	23,539	0.0%
City of Freeport	44,295	-4.4%
City of Galesburg	99,887	6.2%
City of Macomb	320,758	36.5%
City of Ottawa	71,905	8.1%
City of Quincy	244,599	21.1%
Coles County	41,350	29.9%
DeKalb County	116,936	193.0%
Douglas County	12,049	14.0%
Effingham County	8,487	-72.8%
Fulton County	19,322	20.4%
Grundy County	16,030	19.3%
Hancock County	7,647	19.8%
Henry County	44,426	9.0%
Jersey County	29,269	10.7%
Jo Daviess County	53,529	61.9%
Kankakee County	25,825	-0.1%
Kendall County	55,562	143.6%
Lee/Ogle County	83,533	7.3%
Logan/Mason County	9,467	-15.3%
Macoupin County	64,384	702.7%
Marshall/Stark County	11,717	22.6%
McLean County	62,535	10.4%
Peoria County	13,631	-27.3%

County/City Provider Name	FY 2023 Ridership	Ridership Gains/Losses at End of FY 2022-2023
Piatt County	33,150	9.1%
Rock Island/Mercer County	10,863	4.1%
Sangamon/Menard County	5,465	23.5%
Shelby County	16,272	-69.6%
Tazewell County	37,370	-6.1%
Warren County	49,778	0.7%
Whiteside County	67,003	131.2%
Woodford County	9,591	8.8%

Type of Provider	Provider Name	FY 2023 Ridership	Ridership Gains/Losses at End of FY 2022-2023
Transit District	CRIS Rural Mass Transit District (Vermillion)	58,448	14.9%
	Jackson County Mass Transit District	110,187	32.2%
	Monroe Randolph Transit District	8,167	1.8%
	Rides Mass Transit District	659,023	90.8%
	Shawnee Mass Transit District	100,377	618.6%
	South Central Illinois Mass Transit District	368,543	14.7%
	West Central Mass Transit District	94,832	9.1%

Rural System Operators

In many instances, the day-to-day operations of Statewide rural county and city-based transit are undertaken by nonprofit or public-sector organizations. Below is a list showing the respective operator for each transit system, along with a link where more transit information can be found. All seven rural transit districts are also included.

- ❑ **Bond County:** [Bond County Transit](#)
- ❑ **Boone County:** [Boone County Public Transportation](#)
- ❑ **Carroll County:** [Carroll County Transit](#)
- ❑ **Champaign County:** [Champaign County Area Rural Transit System](#)
- ❑ **Coles County:** [Dial-A-Ride](#)
- ❑ **DeKalb County:** [Voluntary Action Center](#)
- ❑ **Douglas County:** [Dial-A-Ride](#)
- ❑ **Effingham County:** [CEFS. Economic Opportunity Corporation](#)
- ❑ **Fulton County:** [Fulton County Rural Transit](#)
- ❑ **Grundy County:** [Grundy Transit System](#)
- ❑ **Hancock County:** [Hancock County Public Health Department](#)
- ❑ **Henry County:** [Henry County Public Transportation](#)
- ❑ **Jersey County:** [Tri-County Rural Transit](#)
- ❑ **Jo Daviess County:** [Jo Daviess County Transit](#)
- ❑ **Kankakee County:** [Show Bus](#)
- ❑ **Kendall County:** [Kendall Area Transit](#)
- ❑ **Logan County:** [Show Bus](#)
- ❑ **Macoupin County:** [Macoupin County Public Health Department](#)
- ❑ **Mason County:** [Show Bus](#)
- ❑ **McLean County:** [Show Bus](#)
- ❑ **Peoria County:** [CountyLink](#)
- ❑ **Piatt County:** [Piattran](#)
- ❑ **Shelby County:** [CEFS Economic Opportunity Corporation](#)
- ❑ **Warren County:** [Warren County Public Transportation](#)
- ❑ **Whiteside County:** [Whiteside County Public Transportation](#)
- ❑ **Bureau/Putnam counties:** [Bureau and Putnam Area Rural Transit](#)
- ❑ **Lee/Ogle counties:** [Lee-Ogle Transportation System](#)
- ❑ **Marshall/Stark counties:** [MSW Projects](#)
- ❑ **Rock Island/Mercer counties:** [RIM Rural Transit](#)
- ❑ **Sangamon/Menard counties:** [Sangamon/Menard Area Regional Transit](#)
- ❑ **Tazewell/Woodford counties:** [We Care Inc](#)
- ❑ **City of Freeport:** [Pretzel City Area Transit](#)
- ❑ **City of Galesburg:** [Galesburg Transit](#)
- ❑ **City of Macomb:** [Go West Transit](#)
- ❑ **City of Ottawa:** [North Central Area Transit](#)
- ❑ **City of Quincy:** [Quincy Transit Lines](#)
- ❑ [CRIS Rural Mass Transit District](#)
- ❑ [Jackson County Mass Transit District](#)
- ❑ [Monroe Randolph Transit District](#)
- ❑ [Rides Mass Transit District](#)
- ❑ [Shawnee Mass Transit District](#)
- ❑ [South Central Mass Transit District](#)
- ❑ [West Central Mass Transit District](#)

FUNDING SOURCES AND AMOUNTS

FY 2025-2030 transit programming uses a combination of federal, state and local sources to fund the cost of transit operations and capital improvement projects. The actual FY 2025-2030 federal grant dollars that will become available for transit in Illinois are dependent on the following: enactment of new federal authorizing legislation, success of the state and transit systems in securing discretionary funds, and distribution of flexible funds for transit projects. State and federal funding information is included [here](#). Local funding information can be found by contacting the transit operator or its funding agency (i.e., city, county or MPO).

FEDERAL FUNDING

Federal legislation establishes the funding amounts for Illinois' transit systems. MPO-generated FY 2025-2030 program estimates are based on the current levels of funding. Note that federal funding levels may be subject to change.

Enhanced Mobility of Seniors and Individuals with Disabilities (5310)

This program is intended to enhance mobility for seniors and individuals with disabilities by providing funds for programs to serve the special needs of transit-dependent populations that cannot be served by traditional public transportation services or ADA complementary paratransit services. IDOT is the designated state agency to receive and disburse these funds. IDOT uses the funds for the statewide consolidated vehicle procurement program to purchase paratransit vehicles for qualified grantees. In addition to statewide funds apportioned to IDOT, several large UZAs designate a portion of their Section 5310 funding to IDOT annually to support the purchase of vehicles in the respective urbanized areas.

	FY 2025 Estimated Apportionment	FY 2026-2030 Estimated Apportionment
5310	\$7.6M	\$40.7M

Rural Area Formula Grants (5311)(b)(3)

These rural formula funds support a technical assistance and training program provided through the Illinois Rural Transit Assistance Center at Western Illinois University in Macomb.

	FY 2025 Estimated Apportionment	FY 2026-2030 Estimated Apportionment
5311	\$406,200	\$2.1M

Rural Area Formula Grants (5311) & 5311(f)

This program provides capital and operating assistance to states to support public transportation in rural areas with populations less than 50,000, where many residents often rely on public transit to reach their destinations. A portion of these funds are used for intercity bus activities (5311)(f), in addition to supporting the state's Human Services Transportation Program. Another portion of these 5311 funds are allocated to IDOT's Consolidated Vehicle Procurement program for the purchase of paratransit vehicles used in public transit service.

In 2021, Congress passed the Infrastructure Investment and Jobs Act, which intends to increase all aspects of federal public transportation funding. This infrastructure law is anticipated to increase annual 5311 and 5311(f) apportionments by 30% over a five-year span, FFY 22 through FFY 26.

	FY 2025 Estimated Apportionment	FY 2026-2030 Estimated Apportionment
5311	\$22.2M	\$111M
	Capital (CVP): \$2.0M	Capital (CVP): \$10M

Bus and Bus Facility Grants (5339)

Provides capital funding to replace, rehabilitate and purchase buses and related equipment and to construct bus-related facilities. Section 5339(a) is the formula portion of this funding program. Section 5339(b) is the Discretionary Bus & Bus Facilities portion of the program, and 5339(c) is used for Low and No Emission discretionary projects.

	FY 2025 Estimated Apportionment	FY 2026-2030 Estimated Apportionment
5339(a)	\$6.5M	\$33.8M
5339(b)	\$14.9M	\$5M
5339(c)	\$13.3M	\$0

STATE FUNDING

To secure federal transit funds and continue the improvements to the public transportation systems, the state will need to provide additional bond authorizations and appropriations. State funding categories are summarized below with estimated funding levels (in millions).

Public Transportation Fund

These funds are appropriated by the state for operating assistance and to match federal and local funds. They provide a portion of the eligible expenses for transit operations.

	FY 2025 Estimated Apportionment	FY 2026-2030 Estimated Apportionment
Statewide Urban	\$370M	\$1.85B
Statewide Rural	\$88M	\$440M

Downstate Transit Improvement Fund

The Downstate Transit Improvement Fund is used by the state to fund capital projects outside northeastern Illinois for eligible participants. Funding cycles occur periodically.

	FY 2025 Estimated Apportionment	FY 2026-2030 Estimated Apportionment
Statewide	\$9.6M	\$264.2M

Transportation Series B Bonds

Transportation Series B Bonds are issued by the state to fund capital projects. These bonds fund public transportation capital improvement projects and provide state capital assistance to transit operators and municipalities throughout Illinois. These bonds match federal, state and local capital funds. No Series B Bonds have been issued at the time of this publication.

	FY 2025 Estimated Apportionment	FY 2026-2030 Estimated Apportionment
Statewide	\$3.5M	\$8M

Multimodal Transportation Bond Fund

The Bond Authorization Bill of 2019 provides funds for capital projects across the state (Northeastern Illinois and Statewide). The bond funds awarded to Northeastern Illinois are awarded through collaboration with the RTA, whereas the bond funds awarded to Statewide are done through an open competitive bidding process conducted by IDOT.

	FY 2025 Estimated Apportionment	FY 2026-2030 Estimated Apportionment
Statewide	\$12M	\$204M
Northeastern Illinois	\$446M	\$2.5B

Regional Transportation Authority & Downstate Mass Transportation Capital Improvement Fund

The Bond Authorization Bill includes capital funding for transit districts labeled pay-as-you-go funding or PayGo.

	FY 2025 Estimated Apportionment	FY 2026-2030 Estimated Apportionment
Statewide	\$12M	\$152M
Northeastern Illinois	\$128M	\$700M

SELECT MAJOR CAPITAL PROJECT SUMMARIES

NORTHEASTERN REBUILD ILLINOIS HIGHLIGHTS

Metra

- Ties & Ballast, MET.** This project consists of the replacement of cross ties, switch ties, and ballast on the Milwaukee District, Metra Electric, Rock Island District and South West Service lines. To maintain a proper track gauge and surface, it is necessary to replace ties and ballast periodically. This improves the riding quality of the trains and reduces the incidence of slow orders, which adversely affect adherence to train schedules. This project represents part of an ongoing program to replace ties and ballast throughout Metra's territory.

The project will enhance the reliability and safety of our railroad tracks and the guideway. The project is part of an ongoing and necessary program to comply with FRA regulatory requirements that define the mandatory conditions under which railroad track guideway must be maintained. The project is in alignment with the goal outlined in Metra's Strategic Plan to "Prioritize Safety and Security Awareness" and Metra's TAM Plan.

- Bridge Rehabilitation Program.** This on-going project will fund the preliminary engineering phase and environmental analyses as required by the National Environmental Policy Act for up to five proposed bridge rehabilitation projects per year. Projects that advance to the final design and construction phases will be funded by new, location-specific project numbers as funding becomes available. Specific bridge rehabilitation project locations are to be determined based on reviewing annual bridge condition inspections, bridge sufficiency ratings, and other factors that will inform which bridges can be improved with a life-extending rehabilitation. The bridge rehabilitation

program is a multi-year project.

In alignment with the 2023-27 Strategic Plan My Metra, Our Future, this project will: Ensure the Metra experience is safe, easy, and enjoyable for all customers. This project is in alignment with Metra's TAM Plan and will improve Metra's system.

Chicago Transit Authority

- **Control and Training Center.** This project will construct a joint-use CTA Training Center and Control Center on property associated with West Shops. The project is developer-led with CTA providing utilities and other components to the project site. The facility will be equipped with modern, state-of-the-art technology, heightened security criteria and redundant power sources. The Control Center portion of campus will include a theater, situation room, network operations center, and communication and training rooms. While the new training facility portion of the campus will contain offices, classrooms and conference rooms for CTA employee training. The training facility will contain both bus and railcar inspection pits including embedded rail track and testing track for rail operations.

These Rebuild Illinois bond funds will provide for initial project planning and site preparation for the new facility. Activities will include site survey and equipment removal, and project administration.

- **Elevated Track and Structure Systemwide Project.** Funding will be targeted at preventive maintenance projects for various Infrastructure units such as Track, Structure and Power. When certain maintenance tasks are needed to repair or replace asset components to maintain the working life of rail system, specific component campaign work is conducted. Capital maintenance work is targeted at the following areas:
 - **Elevated Track and Structure** – repair/rehabilitate track and structure elements in order to eliminate slow zones and upgrade the right-of way along the elevated structure throughout the rail system.
 - **Traction Power Substations** – program that repairs and upgrades equipment at various traction power substations currently in service. Tactical upgrades correct deficiencies and avoid service reductions due to failure and overload of aging equipment.
 - **Third Rail and Heavy Traction Power Cables** – Preventive maintenance work is performed where necessary to repair/replace heavy traction power cables that feed the third rail along the tracks currently in service at various locations throughout the rail system.
 - **Rail Signal Systems** – Program provides for signal equipment repair along the rail right-of way, signal equipment on rail cars and the reconstruction of electronic components of the signal system, including relays and circuit boards. As necessary, dedicated small renewals and system modifications are also completed.

Pace Bus

- **Pulse 95th Construction.** The scope of this project includes construction of stations, vertical markers and other elements of the Pulse 95th Rapid Transit Line. The project corridor is approximately 12.4 miles in length and runs east-west between the CTA Red Line 95th/Dan Ryan Station in Chicago and Moraine Valley Community College in Palos Hills, primarily routed along 95th Street, as well as several other roads in Bridgeview, Chicago Ridge, Hickory Hills and Palos Hills. The proposed line would include connections to other transit services including the CTA Red Line 95th/Dan Ryan Station and other CTA routes, other Pace bus routes, Metra Rock Island District Line Longwood Station, Metra Southwest Service, and Oak Lawn Patriot Station.

As Pace's third anticipated Pulse line, the 95th Street service will improve connectivity and increase transit service levels through higher frequencies, travel time savings, and station amenities. The Pulse 95th Street Line will connect to the Pulse Halsted Line, and eventually to the Pulse Harlem and Cicero Lines.

- **Pulse Halsted Construction.** The scope of this project includes construction of stations, vertical markers and other elements of the Pulse Halsted Arterial Rapid Transit Line. The project corridor consists of approximately 9 miles of South Halsted Street from the Pace Harvey Transportation Center to 95th Street and includes the segment of 95th Street that provides a connection to the CTA Red Line 95th/Dan Ryan station. The project corridor serves the communities of Harvey, Phoenix, Calumet Park, Riverdale, Dixmoor and several Chicago neighborhoods. As Pace's fourth anticipated Pulse line, the Halsted service will improve connectivity and increase transit service levels through higher frequencies, travel time savings, and station amenities.

STATEWIDE REBUILD ILLINOIS HIGHLIGHTS

Awards for Round 3 of the Rebuild Illinois statewide capital transit program were announced in January 2023. Forty-four awards totaling nearly \$114 million were awarded to 32 Illinois public transit providers, of which 12 were in urban areas and 20 in rural areas. Nearly \$85 million was awarded to urban providers and nearly \$29 million was awarded to rural providers, which is approximately a 5% to 25% split between funding for urban/rural transit providers, mirroring state operating funding for Illinois transit providers. The following are some highlighted projects from the Round 3 awards.

Bloomington Normal Public Transit System

Bloomington Normal Public Transit System was awarded \$8 million to build a facility for microtransit/paratransit operations and workforce development. Connect Transit will construct a facility to be used as training and meeting space as well as vehicle storage for paratransit and new on-demand microtransit vehicles. By constructing a new storage and workforce development facility, Connect Transit will have the ability to continue to store all vehicles indoors, which helps promote extended vehicle life and keeps vehicles clean. Additionally, having electric vehicles stored in a warm facility during winter months helps extend the service range of the vehicles, which helps lower operational costs and lessens the burden for maintenance staff that must repair and oversee many vehicles. Additionally, constructing a storage facility that has charging capabilities for all vehicles stored within will support Connect Transit's plans to continue to electrify its fleet, including the planned electrification of the paratransit fleet in the coming years.

Boone County

Boone County was awarded \$3 million for the construction of a new administration and maintenance facility. Boone County will use this grant funding for the development of a new Boone County Public Transportation administration and operations facility in Belvidere. The estimated 10,000- to 15,000-square-foot facility will house all operations of the public transportation program, including office, dispatch, administration, maintenance, and vehicle storage. Grant funds will be used to construct a new building or to redevelop an existing building for the facility. Currently, the program operates from the Boone County Council on Aging's Keen Age Center facility at 2141 Henry Luckow Lane in Belvidere.

City of DeKalb

The city of DeKalb was awarded \$4.2 million for the purchase of six 40-foot expansion buses at a cost of \$700,000 per bus. Currently, all fixed route vehicles in the DeKalb Public Transit's service fleet are owned and operated by their contracted service provider, Transdev. This arrangement where the contractor provides the fleet makes CDPT overly reliant on one contractor and may limit competitive bidding since few transit operators will have the resources to bring in their own bus fleet.

CDPT's plan is to take advantage of funding opportunities to purchase transit vehicles under city ownership. Over time, this will reduce reliance on one vendor to provide capital and will provide the city with options on how to transform the service in the future.

City of Quincy

The city of Quincy was awarded \$3.9 million for the relocation of a bus transfer facility. The new transit transfer station and parking lot will encompass two lots located along Jersey Street between South Sixth and South Seventh streets. The combined size of the lots is 327' x 189'. A total of eight bus stalls would be constructed, with each being able to accommodate a 45-foot-long bus. The parking lot would include approximately 97 parking stalls, including nine ADA compliant stalls near the bus stalls. The new transit transfer station will feature ADA compliant sidewalks and ramps leading up to the accessible bus stalls. Off-street ADA vehicle parking will be incorporated into the transfer station.

Rock Island County Metropolitan Mass Transit District

Rock Island County Metropolitan Mass Transit District was awarded \$6 million for the purchase of six replacement zero-emission buses. Replacement of the six compressed natural gas buses will lower the average age of the vehicles in Rock Island's fleet and reduce the cost of maintaining outdated vehicles. It's also consistent with their efforts to transition to a mixed fleet of low- or no-emission vehicles. Over the lifetime, the CNG and diesel buses have cost more to maintain and fuel than the anticipated lifetime for the electric fleet. This savings does not account for additional cost reductions as MetroLINK utilizes its rooftop solar array at its Operations and Maintenance Facility for vehicle charging needs.

Sangamon Mass Transit District

Sangamon Mass Transit District was awarded \$6.9 million for the construction of a new transfer center. SMTD operates an on-street secondary transfer hub located on the south side of town central to both the east and west sides of Springfield. SMTD will construct a permanent facility to take the place of the on-street location of Junction Circle.

South Central Illinois Mass Transit District


South Central Illinois Mass Transit District was awarded \$900,000 for the second phase of the construction of a new transfer facility. In Rebuild Illinois Round 2, South Central Illinois MTD was awarded funding for the purchase and paving of a vacant lot for use as a transfer point (station) in the city of Mount Vernon. After purchasing the property and paving it with Rebuild Illinois Round 2 funds, South Central Illinois MTD will use the Round 3 funds to fence the property for security and construct a small building on the property that will serve as a shelter for riders and as an information and ticket sales station. A steel canopy will also be constructed on the property that will serve as shelter for buses meeting to transfer riders for both intra- and inter-city routes. Six bus slips will initially be installed to accommodate present needs as well as provide an extra space for other transit agencies to utilize for transfers between transit districts.



FY 2025-2030

PROPOSED HIGHWAY IMPROVEMENT PROGRAM

Project Listing



GUIDE TO HIGHWAY PROJECT LISTINGS

Projects on the state highway system identified for the FY 2025-2030 Proposed Highway Improvement Program are listed on the following pages. The lists are identified within IDOT's nine geographic highway districts. The map on page 58 shows individual highway district boundaries.

The following sequence is used within the district project listing:

- Interstate-marked routes in ascending numerical order
- U.S.-marked routes in ascending numerical order
- Illinois-marked routes in ascending numerical order
- Unmarked routes in alphabetical order by street name starting with numbered streets

The estimated cost of each project is shown. The actual cost of a project listed for FY 2025-2030 can vary depending on when it is implemented in the multi-year period.

The listing of projects is arranged in seven columns:

Route/Street	Location	Improvements	Est. Cost	City	MYP Years	
		TAMP Category			Past	Current

- Route/Street** – Identifies the marked route(s) and street name.
- Location** – Identifies project limits and length.
- Improvements** – Identifies type of improvement.
- TAMP Category** – Identifies the Transportation Asset Management Plan category that the project falls within.
- Est. Cost** – Identifies the estimated project cost.
- City/County** – Identifies city or county.
- MYP Years Past** – Identifies the number of years a project has appeared in the multi-year program. FY 2025-2030 is year one.
- MYP Years Current** – Identifies projects scheduled for FY 2025 and those scheduled for FY 2026-2030.
- Project footnotes denote special fund sources, participation requirements and other important, project-specific information.

Roadway Information

Miles	AADT	Truck Pct	NHS
1.27	29,579	6.3	Y
0.36	25,267	8.4	N

- Miles** – Identifies project length.
- AADT** – Identifies the average volume of traffic for one day (24-hour period), also known as Annual Average Daily Traffic.
- Truck Pct** – Identifies the percentage of the average volume of total trucks compared to the average volume of total vehicles for an average day.
- NHS** – Shows if this route is designated as part of the National Highway System.

Structure Information

Str Number	AADT	Truck Pct	NHS
0161013	29,100	3	Y

- Str Number** – The unique identification number assigned to each structure.
- AADT** – Identifies the average volume of traffic for one day (24-hour period), also known as Annual Average Daily Traffic.
- Truck Pct** – Identifies the percentage of the average volume of total trucks compared to the average volume of total vehicles for an average day.
- NHS** – Shows if this route is designated as part of the National Highway System.

HIGHWAY PROJECT LISTING GLOSSARY

A

AADT Annual Average Daily Traffic
ADA Americans with Disabilities Act
AVE/AV Avenue

B

BI-DIRECT Bi-Directional
BLDG Building
BLVD Boulevard
BUS/BUSN Business Route
BYP Bypass

C

CAA Clean Air Act
CC Community College
CD Collector-Distributor
CDOT Chicago Department of Transportation
CH County Highway
CMAQ Congestion Mitigation Air Quality
CO County
CRS Condition Rating Survey
CT Court
CTA Chicago Transit Authority

D

DEMO Demonstration
DIST District
DR Drive

E

E East
E-W East-West
EB Eastbound
ECL East Corporate Limit
EIS Environmental Impact Statement
EXPWY Expressway
EXT Extension

F

FAP Federal-aid Primary
FAS Federal-aid Secondary
FAU Federal-aid Urban
FR Frontage Road
FT Feet
FY Fiscal Year(s)

H

HGTS Heights
HPP High Priority Projects Program
HS High School
HWY Highway

I

I Interstate Route
ICC Illinois Commerce Commission
IDNR Illinois Department of Natural Resources
IDOT Illinois Department of Transportation
IHPA Illinois Historic Preservation Agency
ILL Illinois Route
I&M Illinois & Michigan
INCL Including
INT Intersection
INTCHG Interchange
IRI International Roughness Index
ITEP Illinois Transportation Enhancement Program
ISTEA Intermodal Surface Transportation Efficiency Act of 1991
ISTHA Illinois State Toll Highway Authority

J

JCT Junction

L

LN Lane

M

MAP-21 Moving Ahead for Progress in the 21st Century
METRA Rail Transit System
MI Mile(s)
MO Missouri
MRB Mississippi River Bridge
MT Mount
MYP Multi-Year Program

N

N North
NB Northbound
NCL North Corporate Limit
NCIIP National Corridor Infrastructure Improvement Program
NE Northeast
NW Northwest
NHS National Highway System

O

OR Other Road

P

PE.....	Preliminary Engineering
PE (PHASE I) ..	Location Studies
PE (PHASE II)..	Plan Preparation
PK	Park
PKWY	Parkway
PL.....	Place
PNRS.....	Projects of National and Regional Significance

R

RD	Road
REHAB	Rehabilitation
ROW	Right of Way
RR	Railroad

S

S.....	South
SAFETEA-LU ..	Safe Accountable Flexible and Efficient Transportation Equity Act – Legacy for Users
SB	Southbound
SBI.....	State Bond Issue
SCL	South Corporate Limit
SE	Southeast
SMART	Surface Maintenance at the Right Time
ST.....	Street
STA.....	Station
STR	Structure
SW.....	Southwest

T

TAMP	Transportation Asset Management Plan
TEA-21.....	Transportation Equity Act for the 21st Century
TI	Transportation Improvements
TR	Township Road
TRAF	Traffic
TRIB.....	Tributary
TSL	Type, Size and Location Plans

U

US	US Route
----------	----------

W

W	West
WB.....	Westbound
WCL.....	West Corporate Limit

IDOT REGION AND DISTRICT BOUNDARIES

ILLINOIS DEPARTMENT OF TRANSPORTATION REGION and DISTRICT BOUNDARIES

Region 1 

DISTRICT 1

201 WEST CENTER COURT
SCHAUMBURG, ILLINOIS 60196
PHONE: 847/705-4000


Region 2 

DISTRICT 2

819 DEPOT AVENUE
DIXON, ILLINOIS 61021
PHONE: 815/284-2271

DISTRICT 3

700 EAST NORRIS DRIVE
OTTAWA, ILLINOIS 61350
PHONE: 815/434-6131

Region 3 

DISTRICT 4

401 MAIN STREET
PEORIA, ILLINOIS 61602
PHONE: 309/671-3333

DISTRICT 5

13473 IL HWY 133
P.O. BOX 610
PARIS, ILLINOIS 61944
PHONE: 217/465-4181

Region 4 

DISTRICT 6

3215 EXECUTIVE PARK DRIVE
SPRINGFIELD, ILLINOIS 62703
PHONE: 217/782-7301

DISTRICT 7

400 WEST WABASH
EFFINGHAM, ILLINOIS 62401
PHONE: 217/342-3951

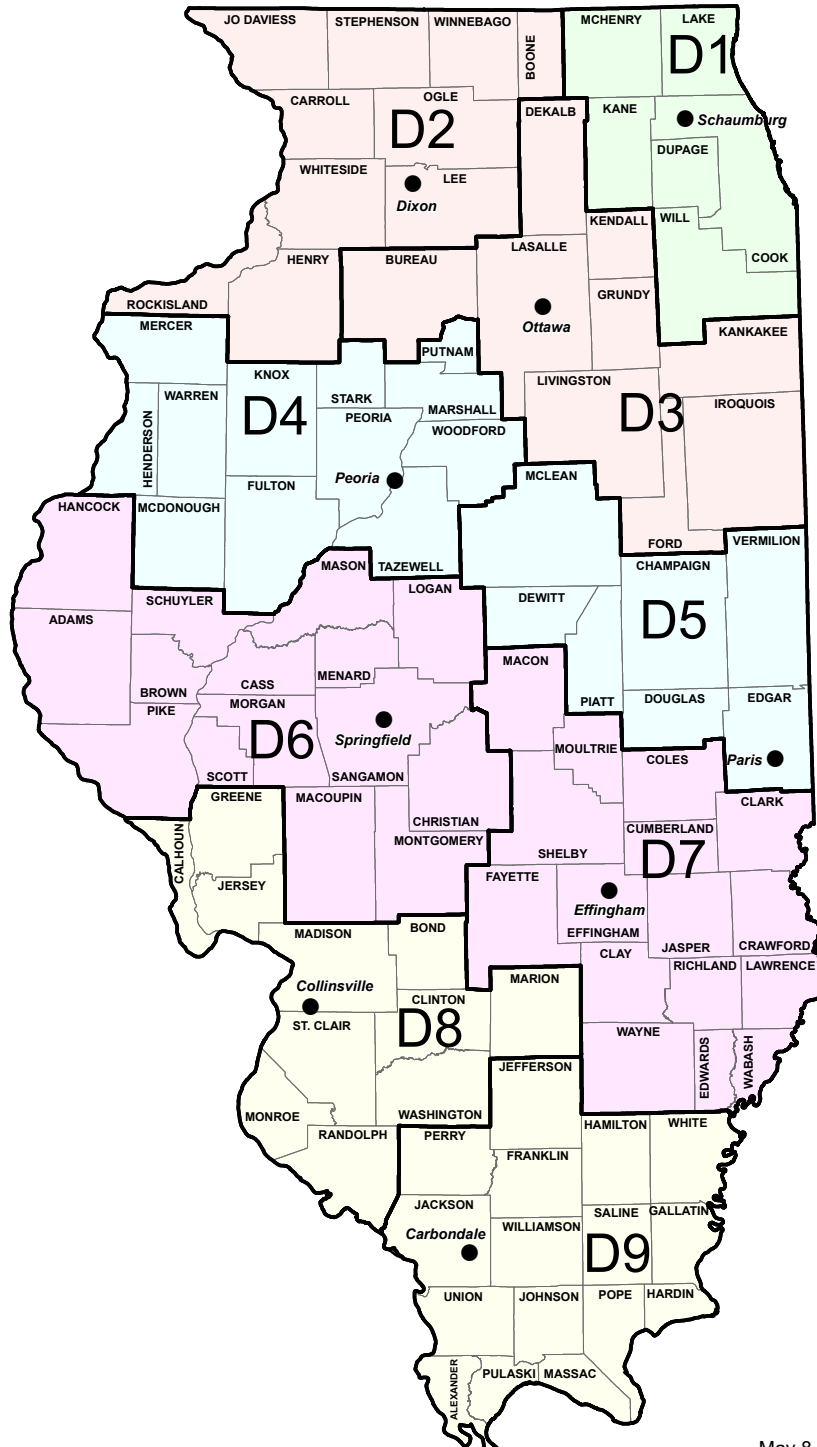
Region 5 

DISTRICT 8

1102 EASTPORT PLAZA DRIVE
COLLINSVILLE, ILLINOIS 62234
PHONE: 618/346-3100

DISTRICT 9

STATE TRANSPORTATION BUILDING
P.O. BOX 100
CARBONDALE, ILLINOIS 62903
PHONE: 618/549-2171



May 8, 2024

HIGHWAY PROJECT LISTING INDEX

<u>District 1</u>	<u>Page</u>
Program Summary.....	1-i
State Project List	1-1 to 1-208
Local Project List	1-209 to 1-268
<u>District 2</u>	
Program Summary.....	2-i
State Project List	2-1 to 2-97
Local Project List	2-98 to 2-110
<u>District 3</u>	
Program Summary.....	3-i
State Project List	3-1 to 3-74
Local Project List	3-75 to 3-90
<u>District 4</u>	
Program Summary.....	4-i
State Project List	4-1 to 4-63
Local Project List	4-64 to 4-74
<u>District 5</u>	
Program Summary.....	5-i
State Project List	5-1 to 5-38
Local Project List	5-39 to 5-45
<u>District 6</u>	
Program Summary.....	6-i
State Project List	6-1 to 6-73
Local Project List	6-74 to 6-96
<u>District 7</u>	
Program Summary.....	7-i
State Project List	7-1 to 7-57
Local Project List	7-58 to 7-76
<u>District 8</u>	
Program Summary.....	8-i
State Project List	8-1 to 8-70
Local Project List	8-71 to 8-94
<u>District 9</u>	
Program Summary.....	9-i
State Project List	9-1 to 9-75
Local Project List	9-76 to 9-90
<u>Statewide Items</u>	
Program Summary.....	0-i
State Project List	0-1 to 0-19
Local Project List	0-20 to 0-24

DISTRICT 1 OVERVIEW

FY 2025-2030

6 COUNTIES

- COOK
- DUPAGE
- KANE
- LAKE
- MCHENRY
- WILL

2,711 MILES OF HIGHWAYS

1,455 BRIDGES

157 MILLION MILES OF TRAVEL DAILY

\$7.4 BILLION FOR IMPROVEMENTS DURING FY 2025-2030



MAJOR DISTRICT HIGHWAY PROJECTS BY COUNTY

COOK

- **I-55 at Illinois 50:** \$172.9 million for bridge replacement and pedestrian and bicycle improvements at Illinois 50. Bridge deck overlays and bridge joint replacements/repairs on several bridges from Illinois 50 to Chinatown feeder ramps in Cook County.
- **I-55:** \$38 million for bridge replacement and pedestrian and bicycle improvements at Illinois 43 in Forest View.
- **I-80 (Eastbound):** \$27.5 million for bridge replacement at I-294 in Hazel Crest.
- **I-90/94:** \$49.4 million for bridge deck overlays, bridge joint replacements and repairs, bridge approach roadwork, patching and other improvements from I-94 to Hubbard Street in Chicago.
- **I-90/94 from Ohio Street to 31st Street:** Engineering for design, location and environmental studies at an estimated total cost of \$12 million.
- **I-90 from Bessie Coleman Drive to I-90 (Kennedy Expressway):** \$625.7 million for reconstruction and construction of auxiliary lanes, additional ramps, and improving safety and access to O'Hare International Airport in Chicago and Rosemont.
- **I-290 Corridor:** \$989.6 million for bridge replacement and rehabilitation from Mannheim Road to Racine Avenue.
- **U.S. 12/20/45 (95th Street):** \$80.7 million for several bridge replacements, intersection reconstruction and additional improvements at Stony Island Avenue in Chicago.
- **U.S. 20:** \$130.6 million for construction of a new interchange, reconstruction, retaining walls and bridge replacement at Shales Parkway in Elgin.
- **Illinois 43:** \$91.3 million for a railroad grade separation at the BRC railroad in Bedford Park.
- **Illinois 43:** \$14.6 million for bridge superstructure rehabilitation, bridge repair, and pedestrian and bicycle improvements at Sanitary and Ship Canal in Forest View.
- **Illinois 53:** \$143.1 million for 12 new bridge decks, three bridge superstructure replacements, rehabilitation of the structure carrying Euclid Avenue over Illinois 53, bridge painting, resurfacing on 5 miles, and pedestrian and bicycle improvements from south of U.S. 12 to Illinois 62.
- **Ida B. Wells Drive:** \$25.4 million for bridge superstructure replacement, superstructure rehabilitation and new bridge deck at the Old Post Office in Chicago.
- **Pershing Road:** \$53.8 million for bridge replacement and pedestrian and bicycle improvements at Racine Avenue and at CN Railroad in Chicago.
- **Willow Road:** \$22 million for reconstruction and construction of additional lanes for 1 mile, intersection improvement, pedestrian and bicycle improvements, and additional improvements from east of the Des Plaines River to Waterview Drive/Protection Parkway in Glenview and Prospect Heights.

DUPAGE

- **Illinois 38:** \$16.2 million for resurfacing on 1 mile, widening of existing pavement, drainage and patching from Winfield Road to County Farm Road.

KANE

- **Illinois 47/U.S. 30:** \$96.8 million for reconstruction and construction of additional lanes for 4.3 miles, pedestrian and bicycle improvements, bridge replacements, culvert replacements and railroad relocation from Cross Street to Galena Road in Sugar Grove and Yorkville.

LAKE

- **U.S. 41:** \$89.4 million for interchange reconstruction, construction of auxiliary lanes, pedestrian and bicycle improvements, bridge replacement, storm sewer, drainage and grading at Illinois 176 in Lake Bluff and North Chicago.
- **U.S. 45:** \$37 million for construction of additional lanes, reconstruction of 2 miles, and pedestrian and bicycle improvements from Illinois 132 to Washington Street.
- **Illinois 120:** \$27.7 million for reconstruction and construction of additional lanes for nearly 1 mile as well as pedestrian and bicycle improvements from Ashford Lane to U.S. 45 in Grayslake.
- **Illinois 131:** \$87.5 million for reconstruction and construction of additional lanes for 2.5 miles as well as pedestrian and bicycle improvements from Wadsworth Road to Sunset Avenue in Beach Park.

MCHENRY

- **Illinois 31:** \$115 million for reconstruction and construction of additional lanes for 6.3 miles, pedestrian and bicycle improvements, culvert replacements, drainage improvements, traffic signal modernization and ADA improvements from Illinois 120 to Illinois 176 in McHenry, Prairie Grove and Crystal Lake.

WILL

- **I-55:** \$159 million for interchange reconstruction and bridge replacement at Lorenzo Road and at Illinois 129; also auxiliary lanes and resurfacing from Illinois 129 to Lorenzo Road and reconstruction of the frontage roads between Kavanaugh and Lorenzo roads.
- **I-55:** \$204.4 million for bridge replacements and construction of interchanges at Airport Road/Lockport Road and at Illinois 126 in Romeoville.
- **I-57:** \$192 million for new interchange and railroad crossing construction at Eagle Lake Road.
- **I-80 from Ridge Road to U.S. 30:** \$779.7 million for multiple bridge replacements, including aging, obsolete structures over the Des Plaines River. Capacity enhancements include auxiliary lanes and shoulders in Joliet, New Lenox and Minooka.
- **U.S. 52:** \$96.4 million for reconstruction and construction of additional lanes, pedestrian and bicycle improvements, bridge widening, turning lanes, culvert extension and bridge repairs from River Road to Houbolt Road in Shorewood and Joliet.
- **Illinois 53/U.S. 52:** \$62.5 million for intersection improvements as well as pedestrian and bicycle improvements from Patterson Road to Arsenal Road in Joliet, Elwood and Wilmington.

COOK COUNTY

FY 2025-2030

PROPOSED HIGHWAY IMPROVEMENT PROGRAM

**FY 2025-2030 Rebuild Illinois
Highway Improvement Program
District 1
State Highways
COOK COUNTY**

Route / Street	Location	Improvements	Est. Cost	City	MYP Years	
		TAMP Category			Past	Current
I 55 STEVENSON EXPWY	WOLF RD TO ILL 50 (CICERO AVE) & DCM	BRIDGE DECK OVERLAY BRIDGE JOINT REPLACE/REPAIR PATCHING DRAINAGE MISCELLANEOUS PRESERVATION - BRIDGES	\$50,000,000	INDIAN HEAD PARK BURR RIDGE HODGKINS SUMMIT	3	2026-2030
I 55 STEVENSON EXPWY	WOLF RD TO ILL 50 (CICERO AVE) & DCM	P.E. (PHASE II) PRESERVATION - BRIDGES	\$2,500,000	COUNTRYSIDE INDIAN HEAD PARK SUMMIT HODGKINS BURR RIDGE	1	2025
I 55 STEVENSON EXPWY	WOLF RD TO ILL 50 (CICERO AVE) & DCM	P.E. (PHASE II) PRESERVATION - BRIDGES	\$5,000,000	COUNTRYSIDE INDIAN HEAD PARK SUMMIT HODGKINS BURR RIDGE	1	2026-2030
I 55 STEVENSON EXPWY	WOLF RD TO ILL 50 (CICERO AVE) & DCM	CONSTRUCTION ENGINEERING PRESERVATION - BRIDGES	\$10,000,000	STICKNEY COUNTRYSIDE INDIAN HEAD PARK SUMMIT FOREST VIEW HODGKINS	1	2026-2030

**FY 2025-2030 Rebuild Illinois
Highway Improvement Program
District 1
State Highways
COOK COUNTY**

Route / Street	Location	Improvements	Est. Cost	City	MYP Years	
		TAMP Category			Past	Current
I 55 STEVENSON EXPWY	AT ILL 43 (HARLEM AVE) (OVERHEAD) <i>ILLINOIS SPECIAL BRIDGE PROGRAM PROJECT.</i>	BRIDGE REPLACEMENT ADA IMPROVEMENTS	\$10,465,000	FOREST VIEW	4	2026-2030
		RECONSTRUCTION - BRIDGES				
I 55 STEVENSON EXPWY	AT ILL 43 (HARLEM AVE) (OVERHEAD) <i>ILLINOIS SPECIAL BRIDGE PROGRAM PROJECT.</i>	CONSTRUCTION ENGINEERING	\$4,020,000	FOREST VIEW	4	2026-2030
		RECONSTRUCTION - BRIDGES				
I 55 STEVENSON EXPWY	AT ILL 50 (CICERO AVE) <i>ILLINOIS SPECIAL BRIDGE PROGRAM PROJECT.</i>	BRIDGE REPLACEMENT	\$26,086,000	STICKNEY	3	2026-2030
		RECONSTRUCTION - BRIDGES				
I 55 STEVENSON EXPWY	AT ILL 50 (CICERO AVE) <i>ILLINOIS SPECIAL BRIDGE PROGRAM PROJECT.</i>	P.E. (PHASE II)	\$1,850,000	STICKNEY	2	2025
		RECONSTRUCTION - BRIDGES				

**FY 2025-2030 Rebuild Illinois
Highway Improvement Program
District 1
State Highways
COOK COUNTY**

Route / Street	Location	Improvements	Est. Cost	City	MYP Years	
		TAMP Category			Past	Current
I 55 STEVENSON EXPWY	AT ILL 50 (CICERO AVE)	LAND ACQUISITION	\$840,000	STICKNEY	2	2025
	<i>ILLINOIS SPECIAL BRIDGE PROGRAM PROJECT.</i>	RECONSTRUCTION - BRIDGES				
I 55 STEVENSON EXPWY	AT ILL 50 (CICERO AVE)	CONSTRUCTION ENGINEERING	\$3,914,000	STICKNEY	3	2026-2030
	<i>ILLINOIS SPECIAL BRIDGE PROGRAM PROJECT.</i>	RECONSTRUCTION - BRIDGES				
I 55 STEVENSON EXPWY	ILL 50 (CICERO AVE) TO CHINATOWN FEEDER RAMPS (WB)	BRIDGE DECK OVERLAY BRIDGE JOINT REPLACE/REPAIR PATCHING DRAINAGE MISCELLANEOUS	\$50,000,000	CHICAGO	3	2026-2030
		PRESERVATION - BRIDGES				
I 55 STEVENSON EXPWY	ILL 50 (CICERO AVE) TO CHINATOWN FEEDER RAMPS (WB)	BRIDGE DECK OVERLAY BRIDGE JOINT REPLACE/REPAIR	\$4,250,000	CHICAGO	1	2026-2030
	<i>ILLINOIS SPECIAL BRIDGE PROGRAM PROJECT.</i>	PRESERVATION - BRIDGES				

**FY 2025-2030 Rebuild Illinois
Highway Improvement Program
District 1
State Highways
COOK COUNTY**

Route / Street	Location	Improvements	Est. Cost	City	MYP Years	
		TAMP Category			Past	Current
I 55 STEVENSON EXPWY	ILL 50 (CICERO AVE) TO CHINATOWN FEEDER RAMPS (WB) <i>ILLINOIS SPECIAL BRIDGE PROGRAM PROJECT.</i>	P.E. (PHASE II)	\$2,500,000	CHICAGO	1	2025
		PRESERVATION - BRIDGES				
I 55 STEVENSON EXPWY	ILL 50 (CICERO AVE) TO CHINATOWN FEEDER RAMPS (WB) <i>ILLINOIS SPECIAL BRIDGE PROGRAM PROJECT.</i>	P.E. (PHASE II)	\$5,500,000	CHICAGO	1	2026-2030
		PRESERVATION - BRIDGES				
I 55 STEVENSON EXPWY	ILL 50 (CICERO AVE) TO CHINATOWN FEEDER RAMPS (WB) <i>ILLINOIS SPECIAL BRIDGE PROGRAM PROJECT.</i>	CONSTRUCTION ENGINEERING	\$8,504,000	CHICAGO STICKNEY	3	2026-2030
		PRESERVATION - BRIDGES				
I 55 STEVENSON EXPWY	ILL 50 (CICERO AVE) TO CHINATOWN FEEDER RAMPS (EB)	BRIDGE DECK OVERLAY BRIDGE JOINT REPLACE/REPAIR PATCHING DRAINAGE MISCELLANEOUS	\$50,000,000	CHICAGO	1	2026-2030
		PRESERVATION - BRIDGES				

**FY 2025-2030 Rebuild Illinois
Highway Improvement Program
District 1
State Highways
COOK COUNTY**

Route / Street	Location	Improvements	Est. Cost	City	MYP Years											
		TAMP Category			Past	Current										
I 55 STEVENSON EXPWY	ILL 50 (CICERO AVE) TO CHINATOWN FEEDER RAMPS (EB) <i>ILLINOIS SPECIAL BRIDGE PROGRAM PROJECT.</i>	BRIDGE DECK OVERLAY BRIDGE JOINT REPLACE/REPAIR	\$2,000,000	CHICAGO	1	2026-2030										
		PRESERVATION - BRIDGES														
I 55 STEVENSON EXPWY	ILL 50 (CICERO AVE) TO CHINATOWN FEEDER RAMPS (EB)	P.E. (PHASE II)	\$2,500,000	CHICAGO	1	2025										
		PRESERVATION - BRIDGES														
I 55 STEVENSON EXPWY	ILL 50 (CICERO AVE) TO CHINATOWN FEEDER RAMPS (EB)	P.E. (PHASE II)	\$5,000,000	CHICAGO	1	2026-2030										
		PRESERVATION - BRIDGES														
I 55 STEVENSON EXPWY	ILL 50 (CICERO AVE) TO CHINATOWN FEEDER RAMPS (EB)	CONSTRUCTION ENGINEERING	\$10,000,000	CHICAGO	1	2026-2030										
		PRESERVATION - BRIDGES														
I 55 STEVENSON EXPWY	AT BRC RR 0.3 MI E OF ILL 50 <i>ILLINOIS SPECIAL BRIDGE PROGRAM PROJECT.</i>	BRIDGE REPLACEMENT	\$26,086,000	CHICAGO	3	2026-2030										
		RECONSTRUCTION - BRIDGES					Structure Information <table border="1"> <thead> <tr> <th>Str Number</th> <th>AADT</th> <th>Truck Pct</th> <th>NHS</th> </tr> </thead> <tbody> <tr> <td>0160018</td> <td>67,900</td> <td>9</td> <td>Y</td> </tr> <tr> <td>0160019</td> <td>67,900</td> <td>8</td> <td>Y</td> </tr> </tbody> </table>				Str Number	AADT	Truck Pct	NHS	0160018	67,900
Str Number	AADT	Truck Pct	NHS													
0160018	67,900	9	Y													
0160019	67,900	8	Y													

**FY 2025-2030 Rebuild Illinois
Highway Improvement Program
District 1
State Highways
COOK COUNTY**

Route / Street	Location	Improvements	Est. Cost	City	MYP Years	
		TAMP Category			Past	Current
I 55 STEVENSON EXPWY	AT BRC RR 0.3 MI E OF ILL 50 <i>ILLINOIS SPECIAL BRIDGE PROGRAM PROJECT.</i>	P.E. (PHASE II)	\$1,575,000	CHICAGO	2	2025
		RECONSTRUCTION - BRIDGES				
I 55 STEVENSON EXPWY	AT BRC RR 0.3 MI E OF ILL 50 <i>ILLINOIS SPECIAL BRIDGE PROGRAM PROJECT.</i>	UTILITY ADJUSTMENT	\$400,000	CHICAGO	2	2026-2030
		RECONSTRUCTION - BRIDGES				
I 55 STEVENSON EXPWY	AT BRC RR 0.3 MI E OF ILL 50 <i>ILLINOIS SPECIAL BRIDGE PROGRAM PROJECT.</i>	CONSTRUCTION ENGINEERING	\$3,914,000	CHICAGO	3	2026-2030
		RECONSTRUCTION - BRIDGES				
I 55 STEVENSON EXPWY	OVER WESTERN AVE VIADUCT <i>ILLINOIS SPECIAL BRIDGE PROGRAM PROJECT.</i>	BRIDGE DECK OVERLAY	\$15,800,000	CHICAGO	3	2026-2030
		PRESERVATION - BRIDGES				
I 55 STEVENSON EXPWY	OVER WESTERN AVE VIADUCT <i>ILLINOIS SPECIAL BRIDGE PROGRAM PROJECT.</i>	P.E. (PHASE II)	\$2,418,000	CHICAGO	3	2025
		PRESERVATION - BRIDGES				

**FY 2025-2030 Rebuild Illinois
Highway Improvement Program
District 1
State Highways
COOK COUNTY**

Route / Street	Location	Improvements	Est. Cost	City	MYP Years	
		TAMP Category			Past	Current
I 55 STEVENSON EXPWY	OVER WESTERN AVE VIADUCT <i>ILLINOIS SPECIAL BRIDGE PROGRAM PROJECT.</i>	CONSTRUCTION ENGINEERING	\$2,800,000	CHICAGO	3	2026-2030
		PRESERVATION - BRIDGES				
I 57	AT VOLLMER RD (OVERHEAD)	BRIDGE SUPERSTRUCTURE REPLACE	\$7,000,000	MATTESON	3	2026-2030
		REHABILITATION - BRIDGES		Structure Information <u>Str Number</u> <u>AADT</u> <u>Truck Pct</u> <u>NHS</u> 0161098 17,200 2 N		
I 57	AT VOLLMER RD (OVERHEAD)	P.E. (PHASE II)	\$910,000	MATTESON	3	2026-2030
		REHABILITATION - BRIDGES				
I 57	AT VOLLMER RD (OVERHEAD)	LAND ACQUISITION	\$1,000,000	MATTESON	1	2026-2030
		REHABILITATION - BRIDGES				
I 57	AT VOLLMER RD (OVERHEAD)	CONSTRUCTION ENGINEERING	\$1,050,000	MATTESON	3	2026-2030
		REHABILITATION - BRIDGES				

**FY 2025-2030 Rebuild Illinois
Highway Improvement Program
District 1
State Highways
COOK COUNTY**

Route / Street	Location	Improvements	Est. Cost	City	MYP Years	
		TAMP Category			Past	Current
I 57	AT FLOSSMOOR RD (OVERHEAD)	BRIDGE NEW DECK	\$6,940,000		3	2026-2030
		REHABILITATION - BRIDGES				
				Structure Information		
				<u>Str Number</u> <u>AADT</u> <u>Truck Pct</u> <u>NHS</u>		
				0161099 3,550 3 N		
I 57	AT FLOSSMOOR RD (OVERHEAD)	P.E. (PHASE II)	\$900,000		3	2025
		REHABILITATION - BRIDGES				
I 57	AT FLOSSMOOR RD (OVERHEAD)	CONSTRUCTION ENGINEERING	\$975,000		3	2026-2030
		REHABILITATION - BRIDGES				
I 57	AT 183RD ST (OVERHEAD)	BRIDGE REPLACEMENT	\$7,000,000	COUNTRY CLUB HILLS	3	2026-2030
		RECONSTRUCTION - BRIDGES				
				Structure Information		
				<u>Str Number</u> <u>AADT</u> <u>Truck Pct</u> <u>NHS</u>		
				0160583 9,800 1 N		
I 57	AT 183RD ST (OVERHEAD)	P.E. (PHASE II)	\$540,000	COUNTRY CLUB HILLS	2	2026-2030
		RECONSTRUCTION - BRIDGES				

**FY 2025-2030 Rebuild Illinois
Highway Improvement Program
District 1
State Highways
COOK COUNTY**

Route / Street	Location	Improvements	Est. Cost	City	MYP Years	
		TAMP Category			Past	Current
I 57	AT US 6 (159TH ST) (OVERHEAD)	BRIDGE NEW DECK BRIDGE WIDENING BRIDGE REPAIR REHABILITATION - BRIDGES	\$7,000,000	MARKHAM	9	2026-2030
					Structure Information	
					<u>Str Number</u>	<u>AADT</u>
					0161013	25,100
					<u>Truck Pct</u>	<u>NHS</u>
					3	Y
I 57	AT US 6 (159TH ST) (OVERHEAD)	CONSTRUCTION ENGINEERING REHABILITATION - BRIDGES	\$1,100,000	MARKHAM	3	2026-2030
I 57	AT I-294 (TRI-STATE TOLLWAY)	INTERCHANGE (NEW) MISCELLANEOUS IMPROVEMENTS	\$5,000,000	MARKHAM	2	2025
I 57	AT I-294 (TRI-STATE TOLLWAY)	INTERCHANGE (NEW) MISCELLANEOUS IMPROVEMENTS	\$5,000,000	MARKHAM	2	2026-2030
I 57 VARIOUS	VARIOUS EXPRESSWAY LOCATIONS (SOUTH COOK)	BRIDGE PAINTING PRESERVATION - BRIDGES	\$5,000,000	CHICAGO CALUMET PARK	1	2026-2030

**FY 2025-2030 Rebuild Illinois
Highway Improvement Program
District 1
State Highways
COOK COUNTY**

Route / Street	Location	Improvements	Est. Cost	City	MYP Years	
		TAMP Category			Past	Current
I 80	AT ILL 43 (HARLEM AVE) (OVERHEAD)	BRIDGE NEW DECK BRIDGE REPAIR	\$4,000,000	TINLEY PARK	4	2026-2030
		REHABILITATION - BRIDGES				
				Structure Information		
				<u>Str Number</u> <u>AADT</u> <u>Truck Pct</u> <u>NHS</u>		
				0160325 34,200 5 Y		
I 80	AT ILL 43 (HARLEM AVE) (OVERHEAD)	CONSTRUCTION ENGINEERING	\$600,000	TINLEY PARK	2	2026-2030
		REHABILITATION - BRIDGES				
I 80	AT OAK PARK AVE (OVERHEAD)	BRIDGE SUPERSTRUCTURE REPLACE BRIDGE WIDENING BIKEWAY	\$5,200,000	TINLEY PARK	9	2026-2030
		REHABILITATION - BRIDGES				
				Structure Information		
				<u>Str Number</u> <u>AADT</u> <u>Truck Pct</u> <u>NHS</u>		
				0160927 2,700 1 N		
I 80	AT 183RD ST (OVERHEAD)	BRIDGE REPLACEMENT	\$7,900,000		3	2026-2030
		RECONSTRUCTION - BRIDGES				
				Structure Information		
				<u>Str Number</u> <u>AADT</u> <u>Truck Pct</u> <u>NHS</u>		
				0160582 8,450 6 N		
I 80	AT 183RD ST (OVERHEAD)	P.E. (PHASE II)	\$675,000		3	2025
		RECONSTRUCTION - BRIDGES				

**FY 2025-2030 Rebuild Illinois
Highway Improvement Program
District 1
State Highways
COOK COUNTY**

Route / Street	Location	Improvements	Est. Cost	City	MYP Years	
		TAMP Category			Past	Current
I 80	AT 183RD ST (OVERHEAD)	CONSTRUCTION ENGINEERING	\$1,000,000		3	2026-2030
		RECONSTRUCTION - BRIDGES				
I 80	I-294 (TRI-STATE TOLLWAY) TO INDIANA STATE LINE - (FLEX RD - ITS)	MISCELLANEOUS	\$1,500,000	EAST HAZEL CREST SOUTH HOLLAND HAZEL CREST THORNTON LANSING	1	2025
		MISCELLANEOUS IMPROVEMENTS				
I 80 (EASTBOUND)	AT I-294 (TRI-STATE TOLLWAY) (NB) <i>ILLINOIS SPECIAL BRIDGE PROGRAM PROJECT.</i>	BRIDGE REPLACEMENT	\$22,420,000	HAZEL CREST	8	2026-2030
		RECONSTRUCTION - BRIDGES		Structure Information <u>Str Number</u> <u>AADT</u> <u>Truck Pct</u> <u>NHS</u> 0162132 500 80 Y		
I 80 (EASTBOUND)	AT I-294 (TRI-STATE TOLLWAY) (NB) <i>ILLINOIS SPECIAL BRIDGE PROGRAM PROJECT.</i>	P.E. (PHASE II)	\$1,180,000	HAZEL CREST	4	2025
		RECONSTRUCTION - BRIDGES				
I 80 (EASTBOUND)	AT I-294 (TRI-STATE TOLLWAY) (NB) <i>ILLINOIS SPECIAL BRIDGE PROGRAM PROJECT.</i>	LAND ACQUISITION	\$590,000	HAZEL CREST	4	2025
		RECONSTRUCTION - BRIDGES				

**FY 2025-2030 Rebuild Illinois
Highway Improvement Program
District 1
State Highways
COOK COUNTY**

Route / Street	Location	Improvements	Est. Cost	City	MYP Years	
		TAMP Category			Past	Current
I 80 (EASTBOUND)	AT I-294 (TRI-STATE TOLLWAY) (NB) <i>ILLINOIS SPECIAL BRIDGE PROGRAM PROJECT.</i>	CONSTRUCTION ENGINEERING	\$3,363,000	HAZEL CREST	6	2026-2030
		RECONSTRUCTION - BRIDGES				
I 90 I 94 KENNEDY EXPWY EDENS EXPWY	VARIOUS BRIDGES	BRIDGE DECK SEALING	\$460,000	CHICAGO WILMETTE SKOKIE	1	2026-2030
		PRESERVATION - BRIDGES				
I 90 I 94 KENNEDY EXPWY EDENS EXPWY	AT VARIOUS LOCATIONS	BRIDGE PAINTING	\$13,000,000	CHICAGO	1	2026-2030
		PRESERVATION - BRIDGES				
I 90 I 94 DAN RYAN EXPWY	OHIO ST TO 31ST ST <i>DATA DRIVEN DECISIONS PROJECT.</i>	P.E. (FEASIBILITY STUDY)	\$3,000,000	CHICAGO	3	2025
		RECONSTRUCTION - BRIDGES				

**FY 2025-2030 Rebuild Illinois
Highway Improvement Program
District 1
State Highways
COOK COUNTY**

Route / Street	Location	Improvements	Est. Cost	City	MYP Years	
		TAMP Category			Past	Current
I 90 I 94 DAN RYAN EXPWY	OHIO ST TO 31ST ST <i>DATA DRIVEN DECISIONS PROJECT.</i>	P.E. (FEASIBILITY STUDY)	\$9,000,000	CHICAGO	3	2026-2030
		RECONSTRUCTION - BRIDGES				
I 90 I 94 KENNEDY EXPWY	AT OGDEN AVE (SB) (OVERHEAD)	BRIDGE DECK OVERLAY	\$4,500,000	CHICAGO	3	2026-2030
		MAINTENANCE - BRIDGES				
I 90 I 94 KENNEDY EXPWY	AT OGDEN AVE (SB) (OVERHEAD)	P.E. (PHASE I)	\$270,000	CHICAGO	3	2025
		MAINTENANCE - BRIDGES				
I 90 I 94 KENNEDY EXPWY	AT OGDEN AVE (SB) (OVERHEAD)	P.E. (PHASE II)	\$585,000	CHICAGO	3	2026-2030
		MAINTENANCE - BRIDGES				
I 90 I 94 KENNEDY EXPWY	AT OGDEN AVE (SB) (OVERHEAD)	CONSTRUCTION ENGINEERING	\$675,000	CHICAGO	3	2026-2030
		MAINTENANCE - BRIDGES				

**FY 2025-2030 Rebuild Illinois
Highway Improvement Program
District 1
State Highways
COOK COUNTY**

Route / Street	Location	Improvements	Est. Cost	City	MYP Years	
		TAMP Category			Past	Current
I 90 I 94 KENNEDY EXPWY	AT OGDEN AVE (NB) (OVERHEAD)	BRIDGE DECK OVERLAY	\$5,000,000	CHICAGO	3	2026-2030
		MAINTENANCE - BRIDGES				
I 90 I 94 KENNEDY EXPWY	AT OGDEN AVE (NB) (OVERHEAD)	P.E. (PHASE I)	\$300,000	CHICAGO	3	2025
		MAINTENANCE - BRIDGES				
I 90 I 94 KENNEDY EXPWY	AT OGDEN AVE (NB) (OVERHEAD)	P.E. (PHASE II)	\$650,000	CHICAGO	3	2026-2030
		MAINTENANCE - BRIDGES				
I 90 I 94 KENNEDY EXPWY	AT OGDEN AVE (NB) (OVERHEAD)	CONSTRUCTION ENGINEERING	\$750,000	CHICAGO	3	2026-2030
		MAINTENANCE - BRIDGES				
I 90 I 94 KENNEDY EXPWY	AT GRAND AVE	BRIDGE REPAIR BRIDGE JOINT REPLACE/REPAIR BRIDGE DECK OVERLAY	\$8,500,000	CHICAGO	3	2026-2030
		PRESERVATION - BRIDGES				

**FY 2025-2030 Rebuild Illinois
Highway Improvement Program
District 1
State Highways
COOK COUNTY**

Route / Street	Location	Improvements	Est. Cost	City	MYP Years	
		TAMP Category			Past	Current
I 90 I 94 KENNEDY EXPWY	AT GRAND AVE	P.E. (PHASE I)	\$510,000	CHICAGO	3	2025
		PRESERVATION - BRIDGES				
I 90 I 94 KENNEDY EXPWY	AT GRAND AVE	P.E. (PHASE II)	\$1,105,000	CHICAGO	3	2026-2030
		PRESERVATION - BRIDGES				
I 90 I 94 KENNEDY EXPWY	AT GRAND AVE	CONSTRUCTION ENGINEERING	\$1,275,000	CHICAGO	3	2026-2030
		PRESERVATION - BRIDGES				
I 90 I 94 KENNEDY EXPWY	AT LAKE ST	BRIDGE DECK OVERLAY BRIDGE JOINT REPLACE/REPAIR	\$3,250,000	CHICAGO	1	2026-2030
		PRESERVATION - BRIDGES				
I 90 I 94 KENNEDY EXPWY	AT WASHINGTON BLVD	BRIDGE DECK OVERLAY BRIDGE JOINT REPLACE/REPAIR	\$3,250,000	CHICAGO	1	2026-2030
		PRESERVATION - BRIDGES				

**FY 2025-2030 Rebuild Illinois
Highway Improvement Program
District 1
State Highways
COOK COUNTY**

Route / Street	Location	Improvements	Est. Cost	City	MYP Years					
		TAMP Category			Past	Current				
I 90 KENNEDY EXPWY	AT FOSTER AVE	BRIDGE REPLACEMENT DRAINAGE ADA IMPROVEMENTS RR FLAGGER	\$20,331,000	CHICAGO	8	2025				
		RECONSTRUCTION - BRIDGES					Structure Information <table border="1"> <thead> <tr> <th>Str Number</th> <th>AADT</th> <th>Truck Pct</th> <th>NHS</th> </tr> </thead> <tbody> <tr> <td>0161100</td> <td>19,300</td> <td>4</td> <td>N</td> </tr> </tbody> </table>		Str Number	AADT
Str Number	AADT	Truck Pct	NHS							
0161100	19,300	4	N							
I 90 KENNEDY EXPWY	AT FOSTER AVE	CONSTRUCTION ENGINEERING	\$2,750,000	CHICAGO	8	2025				
		RECONSTRUCTION - BRIDGES								
I 90 KENNEDY EXPWY	AT FOSTER AVE	CONSTRUCTION ENGINEERING	\$1,250,000	CHICAGO	2	2026-2030				
		RECONSTRUCTION - BRIDGES								
I 90 I 94 KENNEDY EXPWY (NORTHBOUND)	I-94 (EDENS EXPWY) TO HUBBARD ST	BRIDGE DECK OVERLAY BRIDGE JOINT REPLACE/REPAIR BRIDGE APPROACH ROADWAY RR FLAGGER	\$36,000,000	CHICAGO	9	2025				
		PRESERVATION - BRIDGES								

**FY 2025-2030 Rebuild Illinois
Highway Improvement Program
District 1
State Highways
COOK COUNTY**

Route / Street	Location	Improvements	Est. Cost	City	MYP Years	
		TAMP Category			Past	Current
I 90 I 94 KENNEDY EXPWY (NORTHBOUND)	I-94 (EDENS EXPWY) TO HUBBARD ST	PATCHING	\$4,000,000	CHICAGO	3	2025
		MISCELLANEOUS				
		MAINTENANCE - PAVEMENTS				
I 90 I 94 KENNEDY EXPWY (NORTHBOUND)	I-94 (EDENS EXPWY) TO HUBBARD ST	SIGN MAINTENANCE	\$1,100,000	CHICAGO	3	2025
		MISCELLANEOUS IMPROVEMENTS				
		MISCELLANEOUS IMPROVEMENTS				
I 90 I 94 KENNEDY EXPWY (NORTHBOUND)	I-94 (EDENS EXPWY) TO HUBBARD ST	CONSTRUCTION ENGINEERING	\$1,834,000	CHICAGO	3	2025
		PRESERVATION - BRIDGES				
		PRESERVATION - BRIDGES				
I 90 I 94 KENNEDY EXPWY (NORTHBOUND)	I-94 (EDENS EXPWY) TO HUBBARD ST	CONSTRUCTION ENGINEERING	\$3,000,000	CHICAGO	3	2026-2030
		PRESERVATION - BRIDGES				
		PRESERVATION - BRIDGES				

**FY 2025-2030 Rebuild Illinois
Highway Improvement Program
District 1
State Highways
COOK COUNTY**

Route / Street	Location	Improvements	Est. Cost	City	MYP Years	
		TAMP Category			Past	Current
I 90 I 94 KENNEDY EXPWY	I-94 (EDENS EXPWY) (SB) TO HUBBARD ST & (EXPRESS / REVERSIBLE LANES)	CONSTRUCTION ENGINEERING	\$3,500,000	CHICAGO	4	2025
		PRESERVATION - BRIDGES				
I 94 EDENS EXPWY / TRI-ST CONNECTOR	AT PFINGSTEN RD (OVERHEAD) <i>IDOT PARTICIPATION IN PROJECT.</i>	BRIDGE REPLACEMENT	\$2,200,000	DEERFIELD	8	2026-2030
		RECONSTRUCTION - BRIDGES				
I 94 EDENS EXPWY	RAMP (SB) TO US 41 (SKOKIE AVE) (OVERHEAD)	BRIDGE SUPERSTRUCTURE REPLACE	\$5,000,000	WILMETTE	2	2026-2030
		REHABILITATION - BRIDGES				
					Structure Information	
					<u>Str Number</u>	<u>AADT</u>
					0160167	7,800
					<u>Truck Pct</u>	<u>NHS</u>
					3	Y
I 94 US 41 EDENS EXPWY	AT WINNETKA RD (OVERHEAD)	BRIDGE REPLACEMENT RETAINING WALL	\$7,000,000	NORTHFIELD	27	2026-2030
		RECONSTRUCTION - BRIDGES				
					Structure Information	
					<u>Str Number</u>	<u>AADT</u>
					0160923	6,750
					<u>Truck Pct</u>	<u>NHS</u>
					3	N
I 94 US 41 EDENS EXPWY	AT WINNETKA RD (OVERHEAD)	P.E. (PHASE II)	\$800,000	NORTHFIELD	1	2025
		RECONSTRUCTION - BRIDGES				

**FY 2025-2030 Rebuild Illinois
Highway Improvement Program
District 1
State Highways
COOK COUNTY**

Route / Street	Location	Improvements	Est. Cost	City	MYP Years	
		TAMP Category			Past	Current
I 94 EDENS EXPWY	AT TOUHY AVE (OVERHEAD) <i>ILLINOIS SPECIAL BRIDGE PROGRAM PROJECT.</i>	BRIDGE SUPERSTRUCTURE REPLACE	\$8,930,000	LINCOLNWOOD	3	2026-2030
		REHABILITATION - BRIDGES				
I 94 EDENS EXPWY	AT TOUHY AVE (OVERHEAD) <i>ILLINOIS SPECIAL BRIDGE PROGRAM PROJECT.</i>	P.E. (PHASE II)	\$480,000	LINCOLNWOOD	3	2025
		REHABILITATION - BRIDGES				
I 94 EDENS EXPWY	AT TOUHY AVE (OVERHEAD) <i>ILLINOIS SPECIAL BRIDGE PROGRAM PROJECT.</i>	P.E. (PHASE II)	\$1,040,000	LINCOLNWOOD	3	2026-2030
		REHABILITATION - BRIDGES				
I 94 EDENS EXPWY	AT TOUHY AVE (OVERHEAD) <i>ILLINOIS SPECIAL BRIDGE PROGRAM PROJECT.</i>	CONSTRUCTION ENGINEERING	\$1,370,000	LINCOLNWOOD	3	2026-2030
		REHABILITATION - BRIDGES				
I 94 EDENS EXPWY	AT DEVON AVE (OVERHEAD)	BRIDGE REPLACEMENT	\$7,850,000	CHICAGO	8	2026-2030
		RECONSTRUCTION - BRIDGES				

**FY 2025-2030 Rebuild Illinois
Highway Improvement Program
District 1
State Highways
COOK COUNTY**

Route / Street	Location	Improvements	Est. Cost	City	MYP Years	
		TAMP Category			Past	Current
I 94 EDENS EXPWY	AT DEVON AVE (OVERHEAD)	CONSTRUCTION ENGINEERING	\$832,000	CHICAGO	3	2026-2030
		RECONSTRUCTION - BRIDGES				
I 94 I 90 KENNEDY EXPWY	AT FULTON ST (OVERHEAD)	BRIDGE REPLACEMENT	\$20,000,000	CHICAGO	6	2026-2030
		RECONSTRUCTION - BRIDGES				
						Structure Information
						<u>Str Number</u> <u>AADT</u> <u>Truck Pct</u> <u>NHS</u>
						0162051 3,750 8 N
I 94 I 90 KENNEDY EXPWY	AT FULTON ST (OVERHEAD)	P.E. (PHASE I)	\$1,200,000	CHICAGO	3	2025
		RECONSTRUCTION - BRIDGES				
I 94 I 90 KENNEDY EXPWY	AT FULTON ST (OVERHEAD)	P.E. (PHASE I)	\$2,000,000	CHICAGO	1	2026-2030
		RECONSTRUCTION - BRIDGES				
I 94 I 90 KENNEDY EXPWY	AT FULTON ST (OVERHEAD)	P.E. (PHASE II)	\$2,600,000	CHICAGO	3	2026-2030
		RECONSTRUCTION - BRIDGES				

**FY 2025-2030 Rebuild Illinois
Highway Improvement Program
District 1
State Highways
COOK COUNTY**

Route / Street	Location	Improvements	Est. Cost	City	MYP Years	
		TAMP Category			Past	Current
I 94 I 90 KENNEDY EXPWY	AT FULTON ST (OVERHEAD)	CONSTRUCTION ENGINEERING	\$3,000,000	CHICAGO	3	2026-2030
		RECONSTRUCTION - BRIDGES				
I 94 BISHOP FORD EXPWY	W OF MARTIN LUTHER KING DR TO LITTLE CALUMET RIVER Miles = 6.16	STANDARD OVERLAY BRIDGE REPAIR BRIDGE SUPERSTRUCTURE REHAB BRIDGE JOINT REPLACE/REPAIR BRIDGE DECK OVERLAY CULVERT REPAIR PATCHING LIGHTING SIGN BOARD SYSTEM RR FLAGGER	\$76,000,000	CHICAGO CALUMET CITY	8	2026-2030
		PRESERVATION - BRIDGES				
Roadway Information						
<u>Miles</u>	<u>AADT</u>	<u>Truck Pct</u>	<u>NHS</u>			
6.16	150,916	0.0	Y			
I 94 BISHOP FORD EXPWY	W OF MARTIN LUTHER KING DR TO US 6 (159TH ST)	DRAINAGE	\$35,000,000	CHICAGO CALUMET CITY DOLTON SOUTH HOLLAND	1	2026-2030
		MAINTENANCE - PAVEMENTS				
I 94 BISHOP FORD EXPWY	W OF MARTIN LUTHER KING DR TO US 6 (159TH ST)	RR FLAGGER RR ENGINEERING	\$200,000	CHICAGO CALUMET CITY DOLTON SOUTH HOLLAND	1	2025
		REHABILITATION - PAVEMENTS				

**FY 2025-2030 Rebuild Illinois
Highway Improvement Program
District 1
State Highways
COOK COUNTY**

Route / Street	Location	Improvements	Est. Cost	City	MYP Years	
		TAMP Category			Past	Current
I 94 BISHOP FORD EXPWY	W OF MARTIN LUTHER KING DR TO US 6 (159TH ST)	RR FLAGGER RR ENGINEERING	\$200,000	CHICAGO CALUMET CITY DOLTON SOUTH HOLLAND	1	2025
		REHABILITATION - PAVEMENTS				
I 94 BISHOP FORD EXPWY	W OF MARTIN LUTHER KING DR TO US 6 (159TH ST)	LAND ACQUISITION	\$1,200,000	CHICAGO CALUMET CITY DOLTON SOUTH HOLLAND	2	2025
		REHABILITATION - PAVEMENTS				
I 94 BISHOP FORD EXPWY	W OF MARTIN LUTHER KING DR TO US 6 (159TH ST)	CONSTRUCTION ENGINEERING	\$2,000,000	CHICAGO CALUMET CITY DOLTON SOUTH HOLLAND	7	2025
		REHABILITATION - PAVEMENTS				
I 94 BISHOP FORD EXPWY	W OF MARTIN LUTHER KING DR TO US 6 (159TH ST)	CONSTRUCTION ENGINEERING	\$14,411,000	CHICAGO CALUMET CITY DOLTON SOUTH HOLLAND	1	2026-2030
		REHABILITATION - PAVEMENTS				
I 94 BISHOP FORD EXPWY	VARIOUS LOCATIONS	BRIDGE PAINTING	\$6,000,000	CALUMET CITY CHICAGO DOLTON SOUTH HOLLAND	1	2026-2030
		PRESERVATION - BRIDGES				

**FY 2025-2030 Rebuild Illinois
Highway Improvement Program
District 1
State Highways
COOK COUNTY**

Route / Street	Location	Improvements	Est. Cost	City	MYP Years		
		TAMP Category			Past	Current	
I 94 BISHOP FORD EXPWY	LITTLE CALUMET RIVER TO US 6 (159TH ST) Miles = 2.98	STANDARD OVERLAY SIGN BOARD SYSTEM PATCHING LIGHTING BRIDGE JOINT REPLACE/REPAIR BRIDGE DECK OVERLAY BRIDGE REPAIR BRIDGE SUPERSTRUCTURE REPLACE RR FLAGGER REHABILITATION - PAVEMENTS	\$35,000,000	CALUMET CITY DOLTON SOUTH HOLLAND	8	2025	
Roadway Information				Structure Information			
<u>Miles</u>	<u>AADT</u>	<u>Truck Pct</u>	<u>NHS</u>	<u>Str Number</u>	<u>AADT</u>	<u>Truck Pct</u>	<u>NHS</u>
2.98	145,827	4.5	Y	0160388	21,100	2	Y
I 94 BISHOP FORD EXPWY	AT MICHIGAN CITY RD (OVERHEAD) <i>ILLINOIS SPECIAL BRIDGE PROGRAM PROJECT.</i>	BRIDGE REPLACEMENT LIGHTING RECONSTRUCTION - BRIDGES	\$5,200,000	DOLTON	8	2025	
				Structure Information			
				<u>Str Number</u>	<u>AADT</u>	<u>Truck Pct</u>	<u>NHS</u>
				0161068	13,450	4	N
I 94 BISHOP FORD EXPWY	AT MICHIGAN CITY RD (OVERHEAD) <i>ILLINOIS SPECIAL BRIDGE PROGRAM PROJECT.</i>	CONSTRUCTION ENGINEERING RECONSTRUCTION - BRIDGES	\$780,000	DOLTON	3	2025	

**FY 2025-2030 Rebuild Illinois
Highway Improvement Program
District 1
State Highways
COOK COUNTY**

Route / Street	Location	Improvements	Est. Cost	City	MYP Years	
		TAMP Category			Past	Current
I 190 KENNEDY EXPWY	AT BESSIE COLEMAN INTCHG	INTERCHANGE (NEW) ADD AUXILIARY LANES BRIDGE (NEW) BRIDGE REPLACEMENT	\$71,900,000	CHICAGO	4	2026-2030
		INITIAL CONSTRUCTION - PAVEMENTS				
					Structure Information	
					<u>Str Number</u>	<u>AADT</u>
					<u>Truck Pct</u>	<u>NHS</u>
					0166588	41,850
					0166589	41,850
					3	Y
					3	Y
I 190 KENNEDY EXPWY	AT BESSIE COLEMAN INTCHG	UTILITY ADJUSTMENT	\$5,000,000	CHICAGO	1	2026-2030
		INITIAL CONSTRUCTION - PAVEMENTS				
I 190 KENNEDY EXPWY	AT BESSIE COLEMAN INTCHG	CONSTRUCTION ENGINEERING	\$9,500,000	CHICAGO	3	2026-2030
		INITIAL CONSTRUCTION - PAVEMENTS				
I 190 KENNEDY EXPWY	BESSIE COLEMAN DR TO I-90 (KENNEDY EXPWY) Miles = 2.08	RECONSTRUCTION	\$100,000,000	CHICAGO ROSEMONT	2	2026-2030
		RECONSTRUCTION - PAVEMENTS				
					Roadway Information	
					<u>Miles</u>	<u>AADT</u>
					<u>Truck Pct</u>	<u>NHS</u>
					2.08	72,221
					3.4	Y

**FY 2025-2030 Rebuild Illinois
Highway Improvement Program
District 1
State Highways
COOK COUNTY**

Route / Street	Location	Improvements TAMP Category	Est. Cost	City	MYP Years		
					Past	Current	
I 190 KENNEDY EXPWY	BESSIE COLEMAN DR TO I-90 (KENNEDY EXPWY)	UTILITY ADJUSTMENT	\$6,000,000	CHICAGO ROSEMONT	6	2025	
		RECONSTRUCTION - PAVEMENTS					
I 190 KENNEDY EXPWY	BESSIE COLEMAN INTCHG (EB) TO I-294 (TRI-STATE TOLLWAY)	UTILITY ADJUSTMENT	\$5,000,000	CHICAGO ROSEMONT	1	2026-2030	
		RECONSTRUCTION - PAVEMENTS					
I 190 KENNEDY EXPWY	BESSIE COLEMAN INTCHG (EB) TO I-294 (TRI-STATE TOLLWAY) Miles = 1.70	RECONSTRUCTION ADD RAMPS BRIDGE REPLACEMENT	\$61,735,000	CHICAGO ROSEMONT	3	2026-2030	
		RECONSTRUCTION - PAVEMENTS					
Roadway Information			Structure Information				
<u>Miles</u>	<u>AADT</u>	<u>Truck Pct</u>	<u>NHS</u>	<u>Str Number</u>	<u>AADT</u>	<u>Truck Pct</u>	<u>NHS</u>
0.96	91,504	3.1	Y	0160508	45,900	3	Y
I 190 KENNEDY EXPWY	BESSIE COLEMAN INTCHG (EB) TO I-294 (TRI-STATE TOLLWAY)	ADD AUXILIARY LANES	\$10,000,000	CHICAGO ROSEMONT	2	2026-2030	
		INITIAL CONSTRUCTION - PAVEMENTS					

**FY 2025-2030 Rebuild Illinois
Highway Improvement Program
District 1
State Highways
COOK COUNTY**

Route / Street	Location	Improvements	Est. Cost	City	MYP Years	
		TAMP Category			Past	Current

I 190 KENNEDY EXPWY	BESSIE COLEMAN INTCHG (EB) TO I-294 (TRI-STATE TOLLWAY)	BRIDGE (NEW)	\$4,465,000	CHICAGO ROSEMONT	3	2026-2030
------------------------	---	--------------	-------------	---------------------	---	-----------

INITIAL CONSTRUCTION - BRIDGES

I 190 KENNEDY EXPWY (EASTBOUND)	AT I-294 (TRI-STATE TOLLWAY) (BESSIE COLEMAN INTCHG)	CONSTRUCTION ENGINEERING	\$9,750,000	CHICAGO ROSEMONT	3	2026-2030
---------------------------------------	--	--------------------------	-------------	---------------------	---	-----------

RECONSTRUCTION - PAVEMENTS

I 190 KENNEDY EXPWY	I-294 (TRI-STATE TOLLWAY) TO DES PLAINES RIVER RD Miles = 0.41	RECONSTRUCTION BRIDGE REPLACEMENT	\$39,200,000	ROSEMONT CHICAGO	3	2026-2030
------------------------	---	--------------------------------------	--------------	---------------------	---	-----------

Roadway Information

Miles	AADT	Truck Pct	NHS
0.82	61,155	3.9	Y

RECONSTRUCTION - PAVEMENTS

Structure Information

Str Number	AADT	Truck Pct	NHS
0160510	37,650	3	Y
0160511	28,600	3	Y
0160514	28,600	3	Y

I 190 KENNEDY EXPWY	I-294 (TRI-STATE TOLLWAY) TO DES PLAINES RIVER RD	ADD AUXILIARY LANES	\$10,000,000	ROSEMONT CHICAGO	2	2026-2030
------------------------	---	---------------------	--------------	---------------------	---	-----------

INITIAL CONSTRUCTION - PAVEMENTS

**FY 2025-2030 Rebuild Illinois
Highway Improvement Program
District 1
State Highways
COOK COUNTY**

Route / Street	Location	Improvements TAMP Category	Est. Cost	City	MYP Years	
					Past	Current
I 190 KENNEDY EXPWY	I-294 (TRI-STATE TOLLWAY) TO DES PLAINES RIVER RD	UTILITY ADJUSTMENT RECONSTRUCTION - PAVEMENTS	\$2,000,000	ROSEMONT CHICAGO	1	2026-2030
I 190 KENNEDY EXPWY	I-294 (TRI-STATE TOLLWAY) TO DES PLAINES RIVER RD	CONSTRUCTION ENGINEERING RECONSTRUCTION - PAVEMENTS	\$7,000,000	ROSEMONT CHICAGO	3	2026-2030
I 190 KENNEDY EXPWY	US 12/45 (MANNHEIM RD) (NB) & ALL CONNECTED RAMPS Miles = 0.62	RECONSTRUCTION ADD RAMPS BRIDGE REPLACEMENT RECONSTRUCTION - PAVEMENTS	\$8,300,000	CHICAGO	3	2026-2030
Roadway Information				Structure Information		
<u>Miles</u>	<u>AADT</u>	<u>Truck Pct</u>	<u>NHS</u>	<u>Str Number</u>	<u>AADT</u>	<u>Truck Pct</u>
1.24	33,725	6.0	Y	0162717	14,350	5
I 190 KENNEDY EXPWY	US 12/45 (MANNHEIM RD) (NB) & ALL CONNECTED RAMPS	UTILITY ADJUSTMENT RECONSTRUCTION - PAVEMENTS	\$1,000,000	CHICAGO	1	2026-2030
I 190 KENNEDY EXPWY	US12/45 (MANNHEIM RD) (NB) & ALL CONNECTED RAMPS	CONSTRUCTION ENGINEERING RECONSTRUCTION - PAVEMENTS	\$2,250,000	CHICAGO	3	2026-2030

**FY 2025-2030 Rebuild Illinois
Highway Improvement Program
District 1
State Highways
COOK COUNTY**

Route / Street	Location	Improvements	Est. Cost	City	MYP Years		
		TAMP Category			Past	Current	
I 190 US 12 US 45 KENNEDY EXPWY	US 12/45 (MANNHEIM RD) (SB) & ALL CONNECTED RAMPS Miles = 0.62	RECONSTRUCTION BRIDGE WIDENING	\$18,800,000	CHICAGO	3	2026-2030	
Roadway Information		RECONSTRUCTION - PAVEMENTS	Structure Information				
<u>Miles</u>	<u>AADT</u>	<u>Truck Pct</u>	<u>NHS</u>	<u>Str Number</u>	<u>AADT</u>	<u>Truck Pct</u>	<u>NHS</u>
1.24	33,725	6.0	Y	0162718	24,400	7	Y
I 190 US 12 US 45 KENNEDY EXPWY	US 12/45 (MANNHEIM RD) (SB) & ALL CONNECTED RAMPS	UTILITY ADJUSTMENT	\$1,000,000	CHICAGO	1	2026-2030	
		RECONSTRUCTION - PAVEMENTS					
I 190 US 12 US 45 KENNEDY EXPWY	US 12/45 (MANNHEIM RD) (SB) & ALL CONNECTED RAMPS	CONSTRUCTION ENGINEERING	\$3,750,000	CHICAGO	3	2026-2030	
		RECONSTRUCTION - PAVEMENTS					
I 190	I-90 (KENNEDY EXPRESSWAY) TO I-190 WB RAMP TO AIRPORT Miles = 0.03	RELOCATION MISCELLANEOUS	\$6,000,000	ROSEMONT	2	2025	
		MISCELLANEOUS IMPROVEMENTS					

**FY 2025-2030 Rebuild Illinois
Highway Improvement Program
District 1
State Highways
COOK COUNTY**

Route / Street	Location	Improvements	Est. Cost	City	MYP Years	
		TAMP Category			Past	Current
I 190 KENNEDY EXPWY	AT US 12/45 (MANNHEIM RD) INTCHG Miles = 0.26	RECONSTRUCTION INTERCHANGE RECONSTRUCTION BRIDGE REPLACEMENT RETAINING WALL	\$56,513,000	ROSEMONT CHICAGO	3	2026-2030
		RECONSTRUCTION - PAVEMENTS				
Roadway Information						
<u>Miles</u>	<u>AADT</u>	<u>Truck Pct</u>	<u>NHS</u>			
0.51	91,308	3.2	Y			
I 190 KENNEDY EXPWY	AT US 12/45 (MANNHEIM RD) INTCHG	BRIDGE (NEW) RR FLAGGER	\$11,987,000	ROSEMONT CHICAGO	3	2026-2030
		INITIAL CONSTRUCTION - BRIDGES				
I 190 KENNEDY EXPWY	AT US 12/45 (MANNHEIM RD) INTCHG	ADD AUXILIARY LANES	\$10,000,000	ROSEMONT CHICAGO	2	2026-2030
		INITIAL CONSTRUCTION - PAVEMENTS				
I 190 KENNEDY EXPWY	AT US 12/45 (MANNHEIM RD) INTCHG	RR ENGINEERING	\$200,000	ROSEMONT CHICAGO	3	2025
		RECONSTRUCTION - PAVEMENTS				

**FY 2025-2030 Rebuild Illinois
Highway Improvement Program
District 1
State Highways
COOK COUNTY**

Route / Street	Location	Improvements	Est. Cost	City	MYP Years		
		TAMP Category			Past	Current	
I 190 KENNEDY EXPWY	AT US 12/45 (MANNHEIM RD) INTCHG	RR FLAGGER	\$500,000	ROSEMONT CHICAGO	1	2026-2030	
		RECONSTRUCTION - PAVEMENTS					
I 190 KENNEDY EXPWY	AT US 12/45 (MANNHEIM RD) INTCHG	UTILITY ADJUSTMENT	\$5,000,000	ROSEMONT CHICAGO	1	2026-2030	
		RECONSTRUCTION - PAVEMENTS					
I 190 KENNEDY EXPWY	AT US 12/45 (MANNHEIM RD) INTCHG	CONSTRUCTION ENGINEERING	\$10,750,000	ROSEMONT CHICAGO	3	2026-2030	
		RECONSTRUCTION - PAVEMENTS					
I 190 KENNEDY EXPWY	DES PLAINES RIVER BRIDGE TO RIVER RD Miles = 0.27	RECONSTRUCTION BRIDGE REPLACEMENT	\$43,300,000	CHICAGO	3	2026-2030	
		RECONSTRUCTION - PAVEMENTS					
Roadway Information				Structure Information			
<u>Miles</u>	<u>AADT</u>	<u>Truck Pct</u>	<u>NHS</u>	<u>Str Number</u>	<u>AADT</u>	<u>Truck Pct</u>	<u>NHS</u>
0.53	57,200	3.3	Y	0160513	28,600	3	Y
				0160512	28,600	3	Y

**FY 2025-2030 Rebuild Illinois
Highway Improvement Program
District 1
State Highways
COOK COUNTY**

Route / Street	Location	Improvements	Est. Cost	City	MYP Years		
		TAMP Category			Past	Current	
I 190 KENNEDY EXPWY	DES PLAINES RIVER BRIDGE TO RIVER RD	ADD AUXILIARY LANES	\$10,000,000	CHICAGO ROSEMONT	2	2026-2030	
		INITIAL CONSTRUCTION - PAVEMENTS					
I 190 KENNEDY EXPWY	DES PLAINES RIVER BRIDGE TO RIVER RD	UTILITY ADJUSTMENT	\$5,000,000	CHICAGO ROSEMONT	1	2026-2030	
		RECONSTRUCTION - PAVEMENTS					
I 190 KENNEDY EXPWY	DES PLAINES RIVER BRIDGE TO RIVER RD	CONSTRUCTION ENGINEERING	\$7,000,000	CHICAGO ROSEMONT	3	2026-2030	
		RECONSTRUCTION - PAVEMENTS					
I 190 KENNEDY EXPWY (WESTBOUND)	DES PLAINES RIVER RD TO BESSIE COLEMAN INTCHG (WB) Miles = 0.67	RECONSTRUCTION BRIDGE REPLACEMENT	\$58,800,000	CHICAGO ROSEMONT	3	2026-2030	
		RECONSTRUCTION - PAVEMENTS					
Roadway Information				Structure Information			
<u>Miles</u>	<u>AADT</u>	<u>Truck Pct</u>	<u>NHS</u>	<u>Str Number</u>	<u>AADT</u>	<u>Truck Pct</u>	<u>NHS</u>
1.34	83,684	3.4	Y	0161091	37,650	3	Y
				0160509	88,150	9	Y

**FY 2025-2030 Rebuild Illinois
Highway Improvement Program
District 1
State Highways
COOK COUNTY**

Route / Street	Location	Improvements	Est. Cost	City	MYP Years	
		TAMP Category			Past	Current
I 190 KENNEDY EXPWY (WESTBOUND)	DES PLAINES RIVER RD TO BESSIE COLEMAN INTCHG (WB)	ADD AUXILIARY LANES	\$10,000,000	CHICAGO ROSEMONT	2	2026-2030
		INITIAL CONSTRUCTION - PAVEMENTS				
I 190 KENNEDY EXPWY (WESTBOUND)	DES PLAINES RIVER RD TO BESSIE COLEMAN INTCHG (WB)	UTILITY ADJUSTMENT	\$5,000,000	CHICAGO ROSEMONT	1	2026-2030
		RECONSTRUCTION - PAVEMENTS				
I 190 KENNEDY EXPWY (WESTBOUND)	DES PLAINES RIVER RD TO BESSIE COLEMAN INTCHG (WB)	CONSTRUCTION ENGINEERING	\$9,000,000	CHICAGO ROSEMONT	3	2026-2030
		RECONSTRUCTION - PAVEMENTS				

**FY 2025-2030 Rebuild Illinois
Highway Improvement Program
District 1
State Highways
COOK COUNTY**

Route / Street	Location	Improvements	Est. Cost	City	MYP Years	
		TAMP Category			Past	Current
I 290 ILL 53 EISENHOWER EXPWY	LAKE-COOK RD TO DES PLAINES AVE - (BUS ON SHOULDER)	SHOULDER REPAIR SIGNING (NEW) PAVEMENT MARKING	\$11,738,000	ARLINGTON HEIGHTS PALATINE ROLLING MEADOWS SCHAUMBURG ELK GROVE VILLAGE ITASCA ADDISON WOOD DALE ELMHURST BERKELEY HILLSIDE WESTCHESTER BELLWOOD BROADVIEW MAYWOOD FOREST PARK	3	2026-2030
		MAINTENANCE - PAVEMENTS				
I 290 EISENHOWER EXPWY	AT UP RR (SOUTH) 0.6 MI S OF ILL 64 (NORTH AVE)	BRIDGE REPAIR BRIDGE JOINT REPLACE/REPAIR PATCHING RR FLAGGER	\$1,300,000	BERKELEY	4	2026-2030
		MAINTENANCE - BRIDGES				
I 290 ILL 110 EISENHOWER EXPWY	AT CSX RR & CTA	CONSTRUCTION ENGINEERING	\$15,000,000	FOREST PARK OAK PARK CHICAGO	1	2026-2030
		RECONSTRUCTION - BRIDGES				

**FY 2025-2030 Rebuild Illinois
Highway Improvement Program
District 1
State Highways
COOK COUNTY**

Route / Street	Location	Improvements	Est. Cost	City	MYP Years	
		TAMP Category			Past	Current
I 290 ILL 110 EISENHOWER EXPWY	AT IHB RR 0.2 MI W OF 25TH AVE INTCHG	RR SEPARATION REPLACEMENT RETAINING WALL	\$50,000,000	BELLWOOD	2	2026-2030
		RECONSTRUCTION - BRIDGES				
I 290 ILL 110 EISENHOWER EXPWY	AT IHB RR 0.2 MI W OF 25TH AVE INTCHG	RR FLAGGER	\$2,000,000	BELLWOOD	2	2026-2030
		RECONSTRUCTION - BRIDGES				
I 290 ILL 110 EISENHOWER EXPWY	AT IHB RR 0.2 MI W OF 25TH AVE INTCHG	P.E. (PHASE II)	\$6,477,000	BELLWOOD	2	2026-2030
		RECONSTRUCTION - BRIDGES				
I 290 ILL 110 EISENHOWER EXPWY	AT IHB RR 0.2 MI W OF 25TH AVE INTCHG	UTILITY ADJUSTMENT	\$1,000,000	BELLWOOD	2	2026-2030
		RECONSTRUCTION - BRIDGES				
I 290 ILL 110 EISENHOWER EXPWY	AT IHB RR 0.2 MI W OF 25TH AVE INTCHG	CONSTRUCTION ENGINEERING	\$7,473,000	BELLWOOD	2	2026-2030
		RECONSTRUCTION - BRIDGES				

**FY 2025-2030 Rebuild Illinois
Highway Improvement Program
District 1
State Highways
COOK COUNTY**

Route / Street	Location	Improvements	Est. Cost	City	MYP Years	
		TAMP Category			Past	Current
I 290 ILL 110 EISENHOWER EXPWY	AT 17TH AVE (OVERHEAD) <i>ILLINOIS SPECIAL BRIDGE PROGRAM PROJECT.</i>	BRIDGE REPLACEMENT	\$9,680,000	BROADVIEW	2	2026-2030
		RECONSTRUCTION - BRIDGES		Structure Information		
				Str Number AADT Truck Pct NHS		
				0160694 8,550 2 N		
I 290 ILL 110 EISENHOWER EXPWY	AT 17TH AVE (OVERHEAD) <i>ILLINOIS SPECIAL BRIDGE PROGRAM PROJECT.</i>	P.E. (PHASE II)	\$950,000	BROADVIEW	2	2025
		RECONSTRUCTION - BRIDGES				
I 290 ILL 110 EISENHOWER EXPWY	AT 17TH AVE (OVERHEAD) <i>ILLINOIS SPECIAL BRIDGE PROGRAM PROJECT.</i>	LAND ACQUISITION	\$100,000	BROADVIEW	2	2025
		RECONSTRUCTION - BRIDGES				
I 290 ILL 110 EISENHOWER EXPWY	AT 17TH AVE (OVERHEAD) <i>ILLINOIS SPECIAL BRIDGE PROGRAM PROJECT.</i>	CONSTRUCTION ENGINEERING	\$1,520,000	BROADVIEW	2	2026-2030
		RECONSTRUCTION - BRIDGES				

**FY 2025-2030 Rebuild Illinois
Highway Improvement Program
District 1
State Highways
COOK COUNTY**

Route / Street	Location	Improvements	Est. Cost	City	MYP Years	
		TAMP Category			Past	Current
I 290 ILL 110 EISENHOWER EXPWY	AT 9TH AVE (OVERHEAD) <i>ILLINOIS SPECIAL BRIDGE PROGRAM PROJECT.</i>	BRIDGE REPLACEMENT	\$9,550,000	MAYWOOD	2	2026-2030
		RECONSTRUCTION - BRIDGES		Structure Information		
				<u>Str Number</u> <u>AADT</u> <u>Truck Pct</u> <u>NHS</u>		
				0162058 9,300 6 N		
I 290 ILL 110 EISENHOWER EXPWY	AT 9TH AVE (OVERHEAD) <i>ILLINOIS SPECIAL BRIDGE PROGRAM PROJECT.</i>	P.E. (PHASE II)	\$1,250,000	MAYWOOD	2	2026-2030
		RECONSTRUCTION - BRIDGES				
I 290 ILL 110 EISENHOWER EXPWY	AT 9TH AVE (OVERHEAD) <i>ILLINOIS SPECIAL BRIDGE PROGRAM PROJECT.</i>	LAND ACQUISITION	\$200,000	MAYWOOD	2	2025
		RECONSTRUCTION - BRIDGES				
I 290 ILL 110 EISENHOWER EXPWY	AT 9TH AVE (OVERHEAD) <i>ILLINOIS SPECIAL BRIDGE PROGRAM PROJECT.</i>	CONSTRUCTION ENGINEERING	\$1,450,000	MAYWOOD	2	2026-2030
		RECONSTRUCTION - BRIDGES				

**FY 2025-2030 Rebuild Illinois
Highway Improvement Program
District 1
State Highways
COOK COUNTY**

Route / Street	Location	Improvements	Est. Cost	City	MYP Years	
		TAMP Category			Past	Current
I 290 ILL 110 EISENHOWER EXPWY	AT ILL 171 (1ST AVE) & AT 5TH AVE	WATER MAIN STORM SEWER (NEW)	\$15,000,000	MAYWOOD BROADVIEW FOREST PARK	1	2026-2030
		RECONSTRUCTION - PAVEMENTS				
I 290 ILL 110 EISENHOWER EXPWY	AT ILL 171 (1ST AVE)	P.E. (PHASE II)	\$19,500,000	FOREST PARK	1	2026-2030
		RECONSTRUCTION - PAVEMENTS				
I 290 ILL 110 EISENHOWER EXPWY	AT ILL 171 (1ST AVE)	LAND ACQUISITION	\$2,000,000	FOREST PARK	1	2026-2030
		RECONSTRUCTION - PAVEMENTS				
I 290 ILL 110 EISENHOWER EXPWY	AT ILL 171 (1ST AVE)	CONSTRUCTION ENGINEERING	\$22,500,000	FOREST PARK	1	2026-2030
		RECONSTRUCTION - PAVEMENTS				
I 290 ILL 110 EISENHOWER EXPWY	AT ILL 171 (1ST AVE)	UTILITY ADJUSTMENT	\$3,000,000	FOREST PARK	1	2026-2030
		RECONSTRUCTION - PAVEMENTS				

**FY 2025-2030 Rebuild Illinois
Highway Improvement Program
District 1
State Highways
COOK COUNTY**

Route / Street	Location	Improvements	Est. Cost	City	MYP Years	
		TAMP Category			Past	Current
I 290 ILL 110 EISENHOWER EXPWY	AT ILL 171 (1ST AVE)	RR FLAGGER	\$5,000,000	FOREST PARK	1	2026-2030
		RECONSTRUCTION - PAVEMENTS				
I 290 ILL 110 EISENHOWER EXPWY	AT DES PLAINES RIVER	BRIDGE REPLACEMENT	\$27,000,000	FOREST PARK	3	2026-2030
		RECONSTRUCTION - BRIDGES				
				Structure Information		
				<u>Str Number</u> <u>AADT</u> <u>Truck Pct</u> <u>NHS</u>		
				0160090 173,800 6 Y		
I 290 ILL 110 EISENHOWER EXPWY	AT DES PLAINES RIVER	P.E. (PHASE II)	\$2,002,000	FOREST PARK	2	2025
		RECONSTRUCTION - BRIDGES				
I 290 ILL 110 EISENHOWER EXPWY	AT DES PLAINES RIVER	CONSTRUCTION ENGINEERING	\$4,050,000	FOREST PARK	3	2026-2030
		RECONSTRUCTION - BRIDGES				
I 290 ILL 110 EISENHOWER EXPWY	DES PLAINES RIVER TO AUSTIN BLVD	STORM SEWER (NEW) DRAINAGE	\$300,000,000	OAK PARK FOREST PARK	1	2026-2030
	<i>POTENTIAL INNOVATIVE PROJECT DELIVERY METHOD</i>	MAINTENANCE - PAVEMENTS				

**FY 2025-2030 Rebuild Illinois
Highway Improvement Program
District 1
State Highways
COOK COUNTY**

Route / Street	Location	Improvements	Est. Cost	City	MYP Years	
		TAMP Category			Past	Current
I 290 ILL 110 EISENHOWER EXPWY	AT CSX RR & CTA	BRIDGE REPLACEMENT RR SEPARATION REPLACEMENT RETAINING WALL	\$100,000,000	FOREST PARK	1	2026-2030
		RECONSTRUCTION - BRIDGES				
I 290 ILL 110 EISENHOWER EXPWY	AT CSX RR & CTA	RR FLAGGER	\$5,000,000	FOREST PARK	1	2026-2030
		RECONSTRUCTION - BRIDGES				
I 290 ILL 110 EISENHOWER EXPWY	AT CSX RR & CTA	LAND ACQUISITION	\$10,000,000	FOREST PARK OAK PARK CHICAGO	1	2026-2030
		RECONSTRUCTION - BRIDGES				
I 290 ILL 110 EISENHOWER EXPWY	AT CSX RR & CTA	UTILITY ADJUSTMENT	\$3,000,000	FOREST PARK	1	2026-2030
		RECONSTRUCTION - BRIDGES				
I 290 ILL 110 EISENHOWER EXPWY	AT DES PLAINES AVE	BRIDGE REPLACEMENT	\$9,300,000	FOREST PARK	2	2026-2030
		RECONSTRUCTION - BRIDGES				

**FY 2025-2030 Rebuild Illinois
Highway Improvement Program
District 1
State Highways
COOK COUNTY**

Route / Street	Location	Improvements	Est. Cost	City	MYP Years	
		TAMP Category			Past	Current
I 290 ILL 110 EISENHOWER EXPWY	AT DES PLAINES AVE	P.E. (PHASE II)	\$930,000	FOREST PARK	2	2026-2030
		RECONSTRUCTION - BRIDGES				
I 290 ILL 110 EISENHOWER EXPWY	AT DES PLAINES AVE	LAND ACQUISITION	\$100,000	FOREST PARK	1	2026-2030
		RECONSTRUCTION - BRIDGES				
I 290 ILL 110 EISENHOWER EXPWY	AT DES PLAINES AVE	CONSTRUCTION ENGINEERING	\$5,000,000	FOREST PARK	2	2026-2030
		RECONSTRUCTION - BRIDGES				
I 290 ILL 110	AT CSX RR & CTA	P.E. (PHASE II)	\$13,000,000	FOREST PARK	1	2026-2030
		RECONSTRUCTION - BRIDGES				
I 290 ILL 110 EISENHOWER EXPWY	AT CIRCLE AVE	BRIDGE REPLACEMENT	\$94,000,000	FOREST PARK	1	2026-2030
		RECONSTRUCTION - BRIDGES				
				Structure Information		
				<u>Str Number</u>	<u>AADT</u>	<u>Truck Pct NHS</u>
				0160995	4,750	5 N

**FY 2025-2030 Rebuild Illinois
Highway Improvement Program
District 1
State Highways
COOK COUNTY**

Route / Street	Location	Improvements	Est. Cost	City	MYP Years	
		TAMP Category			Past	Current
I 290 ILL 110 EISENHOWER EXPWY	AT CIRCLE AVE	RR FLAGGER	\$500,000	FOREST PARK	1	2026-2030
		RECONSTRUCTION - BRIDGES				
I 290 ILL 110 EISENHOWER EXPWY	AT CIRCLE AVE	P.E. (PHASE II)	\$12,220,000	FOREST PARK	1	2026-2030
		RECONSTRUCTION - BRIDGES				
I 290 ILL 110 EISENHOWER EXPWY	AT CIRCLE AVE	LAND ACQUISITION	\$2,000,000	FOREST PARK	1	2026-2030
		RECONSTRUCTION - BRIDGES				
I 290 ILL 110 EISENHOWER EXPWY	AT CIRCLE AVE	CONSTRUCTION ENGINEERING	\$14,100,000	FOREST PARK	1	2026-2030
		RECONSTRUCTION - BRIDGES				
I 290 ILL 110 EISENHOWER EXPWY	AT RIDGELAND AVE (OVERHEAD)	BRIDGE REPLACEMENT RETAINING WALL	\$22,000,000	OAK PARK	3	2026-2030
	<i>ILLINOIS SPECIAL BRIDGE PROGRAM PROJECT.</i>	RECONSTRUCTION - BRIDGES				
				Structure Information		
				<u>Str Number</u>	<u>AADT</u>	<u>Truck Pct</u> <u>NHS</u>
				0160710	8,500	2 N

**FY 2025-2030 Rebuild Illinois
Highway Improvement Program
District 1
State Highways
COOK COUNTY**

Route / Street	Location	Improvements	Est. Cost	City	MYP Years	
		TAMP Category			Past	Current
I 290 ILL 110 EISENHOWER EXPWY	AT RIDGELAND AVE (OVERHEAD) <i>ILLINOIS SPECIAL BRIDGE PROGRAM PROJECT.</i>	RR FLAGGER	\$750,000	OAK PARK	3	2026-2030
		RECONSTRUCTION - BRIDGES				
I 290 ILL 110 EISENHOWER EXPWY	AT RIDGELAND AVE (OVERHEAD) <i>ILLINOIS SPECIAL BRIDGE PROGRAM PROJECT.</i>	UTILITY ADJUSTMENT	\$500,000	OAK PARK	3	2026-2030
		RECONSTRUCTION - BRIDGES				
I 290 ILL 110 EISENHOWER EXPWY	AT RIDGELAND AVE (OVERHEAD) <i>ILLINOIS SPECIAL BRIDGE PROGRAM PROJECT.</i>	CONSTRUCTION ENGINEERING	\$3,300,000	OAK PARK	3	2026-2030
		RECONSTRUCTION - BRIDGES				
I 290 ILL 110 EISENHOWER EXPWY	AT LARAMIE AVE (OVERHEAD) <i>ILLINOIS SPECIAL BRIDGE PROGRAM PROJECT.</i>	BRIDGE REPLACEMENT RETAINING WALL	\$18,600,000	CHICAGO	3	2026-2030
		RECONSTRUCTION - BRIDGES				
				Structure Information		
				<u>Str Number</u>	<u>AADT</u>	<u>Truck Pct</u> <u>NHS</u>
				0162064	12,100	7 N

**FY 2025-2030 Rebuild Illinois
Highway Improvement Program
District 1
State Highways
COOK COUNTY**

Route / Street	Location	Improvements	Est. Cost	City	MYP Years	
		TAMP Category			Past	Current
I 290 ILL 110 EISENHOWER EXPWY	AT LARAMIE AVE (OVERHEAD) <i>ILLINOIS SPECIAL BRIDGE PROGRAM PROJECT.</i>	RR FLAGGER	\$400,000	CHICAGO	3	2026-2030
		RECONSTRUCTION - BRIDGES				
I 290 ILL 110 EISENHOWER EXPWY	AT LARAMIE AVE (OVERHEAD) <i>ILLINOIS SPECIAL BRIDGE PROGRAM PROJECT.</i>	UTILITY ADJUSTMENT	\$1,000,000	CHICAGO	3	2026-2030
		RECONSTRUCTION - BRIDGES				
I 290 ILL 110 EISENHOWER EXPWY	AT LARAMIE AVE (OVERHEAD) <i>ILLINOIS SPECIAL BRIDGE PROGRAM PROJECT.</i>	CONSTRUCTION ENGINEERING	\$2,800,000	CHICAGO	3	2026-2030
		RECONSTRUCTION - BRIDGES				
I 290 ILL 110 EISENHOWER EXPWY	AT KOSTNER AVE (OVERHEAD) <i>ILLINOIS SPECIAL BRIDGE PROGRAM PROJECT.</i>	BRIDGE SUBSTRUCTURE REHAB BRIDGE SUPERSTRUCTURE REHAB	\$8,610,000	CHICAGO	3	2026-2030
		REHABILITATION - BRIDGES				
				Structure Information		
				<u>Str Number</u>	<u>AADT</u>	<u>Truck Pct NHS</u>
				0162066	7,350	10 N

**FY 2025-2030 Rebuild Illinois
Highway Improvement Program
District 1
State Highways
COOK COUNTY**

Route / Street	Location	Improvements	Est. Cost	City	MYP Years	
		TAMP Category			Past	Current
I 290 ILL 110 EISENHOWER EXPWY	AT KOSTNER AVE (OVERHEAD) <i>ILLINOIS SPECIAL BRIDGE PROGRAM PROJECT.</i>	CONSTRUCTION ENGINEERING	\$1,390,000	CHICAGO	3	2026-2030
		REHABILITATION - BRIDGES				
I 290 ILL 110 EISENHOWER EXPWY	AT KEELER AVE (OVERHEAD)	BRIDGE SUBSTRUCTURE REHAB BRIDGE SUPERSTRUCTURE REHAB	\$5,332,000	CHICAGO	3	2026-2030
		REHABILITATION - BRIDGES		Structure Information		
				<u>Str Number</u> <u>AADT</u> <u>Truck Pct</u> <u>NHS</u>		
				0162068 2,650 18 N		
I 290 ILL 110 EISENHOWER EXPWY	AT KEELER AVE (OVERHEAD)	CONSTRUCTION ENGINEERING	\$800,000	CHICAGO	3	2026-2030
		REHABILITATION - BRIDGES				
I 290 ILL 110 EISENHOWER EXPWY	AT PULASKI RD (OVERHEAD) <i>ILLINOIS SPECIAL BRIDGE PROGRAM PROJECT.</i>	BRIDGE SUBSTRUCTURE REHAB BRIDGE SUPERSTRUCTURE REHAB	\$8,930,000	CHICAGO	3	2026-2030
		REHABILITATION - BRIDGES		Structure Information		
				<u>Str Number</u> <u>AADT</u> <u>Truck Pct</u> <u>NHS</u>		
				0160738 15,500 8 N		

**FY 2025-2030 Rebuild Illinois
Highway Improvement Program
District 1
State Highways
COOK COUNTY**

Route / Street	Location	Improvements	Est. Cost	City	MYP Years	
		TAMP Category			Past	Current
I 290 ILL 110 EISENHOWER EXPWY	AT PULASKI RD (OVERHEAD) <i>ILLINOIS SPECIAL BRIDGE PROGRAM PROJECT.</i>	P.E. (PHASE II)	\$570,000	CHICAGO	2	2025
		REHABILITATION - BRIDGES				
I 290 ILL 110 EISENHOWER EXPWY	AT PULASKI RD (OVERHEAD) <i>ILLINOIS SPECIAL BRIDGE PROGRAM PROJECT.</i>	CONSTRUCTION ENGINEERING	\$1,370,000	CHICAGO	3	2026-2030
		REHABILITATION - BRIDGES				
I 290 EISENHOWER EXPWY	AT INDEPENDENCE BLVD (OVERHEAD)	BRIDGE SUBSTRUCTURE REHAB BRIDGE SUPERSTRUCTURE REPLACE	\$9,000,000	CHICAGO	8	2026-2030
		REHABILITATION - BRIDGES				
				Structure Information		
				<u>Str Number</u>	<u>AADT</u>	<u>Truck Pct NHS</u>
				0162070	15,200	3 N
				0162071	15,200	3 N
I 290 EISENHOWER EXPWY	AT INDEPENDENCE BLVD (OVERHEAD)	CONSTRUCTION ENGINEERING	\$1,170,000	CHICAGO	8	2026-2030
		REHABILITATION - BRIDGES				
I 290 EISENHOWER EXPWY	AT CENTRAL PARK AVE (OVERHEAD)	BRIDGE SUBSTRUCTURE REHAB BRIDGE SUPERSTRUCTURE REPLACE	\$5,000,000	CHICAGO	8	2026-2030
		REHABILITATION - BRIDGES				
				Structure Information		
				<u>Str Number</u>	<u>AADT</u>	<u>Truck Pct NHS</u>
				0162072	8,450	5 N

**FY 2025-2030 Rebuild Illinois
Highway Improvement Program
District 1
State Highways
COOK COUNTY**

Route / Street	Location	Improvements	Est. Cost	City	MYP Years			
		TAMP Category			Past	Current		
I 290 EISENHOWER EXPWY	AT CENTRAL PARK AVE (OVERHEAD)	CONSTRUCTION ENGINEERING	\$750,000	CHICAGO	8	2026-2030		
		REHABILITATION - BRIDGES						
I 290 EISENHOWER EXPWY	AT SACRAMENTO BLVD (OVERHEAD)	BRIDGE SUPERSTRUCTURE REPLACE	\$4,500,000	CHICAGO	8	2026-2030		
		REHABILITATION - BRIDGES					Structure Information	
					<u>Str Number</u>	<u>AADT</u>	<u>Truck Pct</u>	<u>NHS</u>
					0160754	11,600	3	N
I 290 EISENHOWER EXPWY	AT SACRAMENTO BLVD (OVERHEAD)	CONSTRUCTION ENGINEERING	\$675,000	CHICAGO	8	2026-2030		
		REHABILITATION - BRIDGES						
I 290 ILL 110 EISENHOWER EXPWY	AT WESTERN AVE (OVERHEAD) <i>ILLINOIS SPECIAL BRIDGE PROGRAM PROJECT.</i>	BRIDGE REPLACEMENT RR FLAGGER	\$20,300,000	CHICAGO	3	2026-2030		
		RECONSTRUCTION - BRIDGES					Structure Information	
					<u>Str Number</u>	<u>AADT</u>	<u>Truck Pct</u>	<u>NHS</u>
					0162083	19,300	9	Y
I 290 ILL 110 EISENHOWER EXPWY	AT WESTERN AVE (OVERHEAD) <i>ILLINOIS SPECIAL BRIDGE PROGRAM PROJECT.</i>	CONSTRUCTION ENGINEERING	\$2,750,000	CHICAGO	3	2026-2030		
		REHABILITATION - BRIDGES						

**FY 2025-2030 Rebuild Illinois
Highway Improvement Program
District 1
State Highways
COOK COUNTY**

Route / Street	Location	Improvements	Est. Cost	City	MYP Years	
		TAMP Category			Past	Current
I 290 EISENHOWER EXPWY	AT LEAVITT ST (OVERHEAD) <i>ILLINOIS SPECIAL BRIDGE PROGRAM PROJECT.</i>	BRIDGE REPLACEMENT ADA IMPROVEMENTS	\$12,000,000	CHICAGO	5	2025
		RECONSTRUCTION - BRIDGES				
I 290 EISENHOWER EXPWY	AT LEAVITT ST (OVERHEAD) <i>ILLINOIS SPECIAL BRIDGE PROGRAM PROJECT.</i>	CONSTRUCTION ENGINEERING	\$1,800,000	CHICAGO	5	2025
		RECONSTRUCTION - BRIDGES				
I 290 EISENHOWER EXPWY	AT OGDEN AVE (OVERHEAD) <i>ILLINOIS SPECIAL BRIDGE PROGRAM PROJECT.</i>	BRIDGE REPLACEMENT	\$17,740,000	CHICAGO	5	2026-2030
		RECONSTRUCTION - BRIDGES				
I 290 EISENHOWER EXPWY	AT OGDEN AVE (OVERHEAD) <i>ILLINOIS SPECIAL BRIDGE PROGRAM PROJECT.</i>	CONSTRUCTION ENGINEERING	\$2,660,000	CHICAGO	5	2026-2030
		RECONSTRUCTION - BRIDGES				
I 290 EISENHOWER EXPWY	AT PAULINA ST (OVERHEAD)	BRIDGE SUPERSTRUCTURE REPLACE	\$9,200,000	CHICAGO	8	2026-2030
		REHABILITATION - BRIDGES				

**FY 2025-2030 Rebuild Illinois
Highway Improvement Program
District 1
State Highways
COOK COUNTY**

Route / Street	Location	Improvements	Est. Cost	City	MYP Years			
		TAMP Category			Past	Current		
I 290 EISENHOWER EXPWY	AT PAULINA ST (OVERHEAD)	CONSTRUCTION ENGINEERING	\$1,381,000	CHICAGO	8	2026-2030		
		REHABILITATION - BRIDGES						
I 290 EISENHOWER EXPWY	AT ASHLAND AVE (OVERHEAD) <i>ILLINOIS SPECIAL BRIDGE PROGRAM PROJECT.</i>	BRIDGE SUPERSTRUCTURE REPLACE	\$9,000,000	CHICAGO	5	2025		
		REHABILITATION - BRIDGES					Structure Information	
					<u>Str Number</u>	<u>AADT</u>	<u>Truck Pct</u>	<u>NHS</u>
					0160783	21,600	6	Y
I 290 EISENHOWER EXPWY	AT ASHLAND AVE (OVERHEAD) <i>ILLINOIS SPECIAL BRIDGE PROGRAM PROJECT.</i>	CONSTRUCTION ENGINEERING	\$1,510,000	CHICAGO	5	2025		
		REHABILITATION - BRIDGES						
I 290 ILL 110 EISENHOWER EXPWY	AT LOOMIS ST (OVERHEAD) <i>ILLINOIS SPECIAL BRIDGE PROGRAM PROJECT.</i>	BRIDGE SUPERSTRUCTURE REPLACE	\$13,640,000	CHICAGO	3	2026-2030		
		REHABILITATION - BRIDGES					Structure Information	
					<u>Str Number</u>	<u>AADT</u>	<u>Truck Pct</u>	<u>NHS</u>
					0162114	5,300	5	N

**FY 2025-2030 Rebuild Illinois
Highway Improvement Program
District 1
State Highways
COOK COUNTY**

Route / Street	Location	Improvements	Est. Cost	City	MYP Years	
		TAMP Category			Past	Current
I 290 ILL 110 EISENHOWER EXPWY	AT LOOMIS ST (OVERHEAD) <i>ILLINOIS SPECIAL BRIDGE PROGRAM PROJECT.</i>	CONSTRUCTION ENGINEERING	\$2,060,000	CHICAGO	3	2026-2030
		REHABILITATION - BRIDGES				
I 290 ILL 110 EISENHOWER EXPWY	AT RACINE AVE (OVERHEAD)	BRIDGE REPAIR BRIDGE JOINT REPLACE/REPAIR BRIDGE DECK OVERLAY	\$8,000,000	CHICAGO	3	2026-2030
		MAINTENANCE - BRIDGES				
I 290 ILL 110 EISENHOWER EXPWY	AT RACINE AVE (OVERHEAD)	CONSTRUCTION ENGINEERING	\$1,200,000	CHICAGO	3	2026-2030
		MAINTENANCE - BRIDGES				
US 6 SOUTHWEST HWY	S OF WOLF RD TO WILL-COOK RD Miles = 1.01	DESIGNED OVERLAY	\$522,000	ORLAND PARK	4	2026-2030
		REHABILITATION - PAVEMENTS				
Roadway Information						
<u>Miles</u>	<u>AADT</u>	<u>Truck Pct</u>	<u>NHS</u>			
1.01	3,500	2.4	N			
US 6 159TH ST	94TH AVE TO WESTERN AVE	CRACK & JOINT SEALING	\$830,000	ORLAND PARK TINLEY PARK MARKHAM OAK FOREST ORLAND HILLS	3	2026-2030
		PRESERVATION - PAVEMENTS				

**FY 2025-2030 Rebuild Illinois
Highway Improvement Program
District 1
State Highways
COOK COUNTY**

Route / Street	Location	Improvements	Est. Cost	City	MYP Years	
		TAMP Category			Past	Current
US 12 RAND RD	AT ILL 58 (GOLF RD)	LAND ACQUISITION	\$250,000	DES PLAINES	1	2025
		MISCELLANEOUS IMPROVEMENTS				
US 12 RAND RD	AT ILL 58 (GOLF RD)	LAND ACQUISITION	\$250,000	DES PLAINES	1	2026-2030
		MISCELLANEOUS IMPROVEMENTS				
US 12 US 45 MANNHEIM RD	PROSPECT AVE TO S OF W HIGGINS RD Miles = 1.37	SMART OVERLAY	\$1,600,000	DES PLAINES	3	2025
		PRESERVATION - PAVEMENTS				
US 12 US 45 MANNHEIM RD	AT I-190 (KENNEDY EXPWY)	MISCELLANEOUS	\$5,000,000	CHICAGO	2	2025
		MAINTENANCE - PAVEMENTS				

**FY 2025-2030 Rebuild Illinois
Highway Improvement Program
District 1
State Highways
COOK COUNTY**

Route / Street	Location	Improvements	Est. Cost	City	MYP Years	
		TAMP Category			Past	Current
US 12 US 20 US 45 MANNHEIM RD	ILL 19 (IRVING PARK RD) TO US 20 (LAKE ST)	P.E. (PHASE I)	\$2,000,000	CHICAGO MELROSE PARK NORTHLAKE STONE PARK FRANKLIN PARK SCHILLER PARK	2	2026-2030
		SAFETY				
US 12 US 20 US 45 MANNHEIM RD	AT UP RR (PROVISO YARD) 0.1 MI S OF US 20	BRIDGE DECK OVERLAY BRIDGE JOINT REPLACE/REPAIR	\$7,087,000	MELROSE PARK	3	2025
		PRESERVATION - BRIDGES				
US 12 US 20 US 45 MANNHEIM RD	LAKE ST TO N OF I-290 (EISENHOWER EXPWY) Miles = 1.65	DESIGNED OVERLAY ADA IMPROVEMENTS	\$3,500,000	BELLWOOD HILLSIDE MELROSE PARK STONE PARK	1	2026-2030
		REHABILITATION - PAVEMENTS				
		Roadway Information				
		<u>Miles</u> <u>AADT</u> <u>Truck Pct</u> <u>NHS</u>				
		1.65 41,312 12.5 Y				
US 12 US 20 95TH ST	I-294 (TRI-STATE TOLLWAY) TO WESTERN AVE Miles = 6.44	STANDARD OVERLAY ADA IMPROVEMENTS	\$4,200,000	CHICAGO RIDGE EVERGREEN PARK BRIDGEVIEW OAK LAWN	1	2026-2030
		REHABILITATION - PAVEMENTS				
		Roadway Information				
		<u>Miles</u> <u>AADT</u> <u>Truck Pct</u> <u>NHS</u>				
		6.44 30,430 4.0 Y				

**FY 2025-2030 Rebuild Illinois
Highway Improvement Program
District 1
State Highways
COOK COUNTY**

Route / Street	Location	Improvements	Est. Cost	City	MYP Years	
		TAMP Category			Past	Current
US 12 US 20 95TH ST	AT DRAINAGE DITCH W OF 54TH AVE	CULVERT REPLACEMENT	\$2,000,000	OAK LAWN	4	2026-2030
		RECONSTRUCTION - BRIDGES		Structure Information		
				<u>Str Number</u>	<u>AADT</u>	<u>Truck Pct</u> <u>NHS</u>
				0160641	29,800	4 Y
US 12 US 20 95TH ST STONY ISLAND AVE	AT STONY ISLAND AVE	BRIDGE REPLACEMENT RR SEPARATION REPLACEMENT INTERSECTION RECONSTN LOWER ROADWAY PUMP STATION LIGHTING ADA IMPROVEMENTS	\$58,700,000	CHICAGO	6	2026-2030
		RECONSTRUCTION - BRIDGES				
US 12 US 20 95TH ST STONY ISLAND AVE	AT STONY ISLAND AVE	RR FLAGGER	\$12,000,000	CHICAGO	6	2026-2030
		RECONSTRUCTION - BRIDGES				

**FY 2025-2030 Rebuild Illinois
Highway Improvement Program
District 1
State Highways
COOK COUNTY**

Route / Street	Location	Improvements	Est. Cost	City	MYP Years	
		TAMP Category			Past	Current
US 12 US 20 95TH ST STONY ISLAND AVE	AT STONY ISLAND AVE	UTILITY ADJUSTMENT	\$1,000,000	CHICAGO	6	2026-2030
		RECONSTRUCTION - BRIDGES				
US 12 US 20 95TH ST STONY ISLAND AVE	AT STONY ISLAND AVE	CONSTRUCTION ENGINEERING	\$9,000,000	CHICAGO	6	2026-2030
		RECONSTRUCTION - BRIDGES				
US 14 DEMPSTER ST	OZARK ST TO ILL 43 (WAUKEGAN RD)	DRAINAGE	\$10,000,000	MORTON GROVE	9	2026-2030
		MAINTENANCE - PAVEMENTS				
US 14 DEMPSTER ST	OZARK ST TO ILL 43 (WAUKEGAN RD)	P.E. (PHASE II)	\$1,000,000	MORTON GROVE	2	2025
		MAINTENANCE - PAVEMENTS				

**FY 2025-2030 Rebuild Illinois
Highway Improvement Program
District 1
State Highways
COOK COUNTY**

Route / Street	Location	Improvements	Est. Cost	City	MYP Years	
		TAMP Category			Past	Current
US 14 DEMPSTER ST	OZARK ST TO ILL 43 (WAUKEGAN RD)	LAND ACQUISITION	\$250,000	MORTON GROVE	6	2025
		MAINTENANCE - PAVEMENTS				
US 14 DEMPSTER ST	OZARK ST TO ILL 43 (WAUKEGAN RD)	UTILITY ADJUSTMENT	\$100,000	MORTON GROVE	1	2026-2030
		MAINTENANCE - PAVEMENTS				
US 14 DEMPSTER ST	OZARK ST TO ILL 43 (WAUKEGAN RD)	CONSTRUCTION ENGINEERING	\$650,000	MORTON GROVE	3	2026-2030
		MAINTENANCE - PAVEMENTS				
US 20 LAKE ST	AT VILLA ST	BRIDGE DECK OVERLAY BRIDGE JOINT REPLACE/REPAIR	\$679,000	ELGIN	3	2026-2030
		PRESERVATION - BRIDGES				
US 20 LAKE ST	AT VILLA ST	UTILITY ADJUSTMENT	\$5,000,000	ELGIN	1	2026-2030
		PRESERVATION - BRIDGES				

**FY 2025-2030 Rebuild Illinois
Highway Improvement Program
District 1
State Highways
COOK COUNTY**

Route / Street	Location	Improvements	Est. Cost	City	MYP Years	
		TAMP Category			Past	Current
US 20 LAKE ST	AT SHALES PKWY	INTERCHANGE (NEW)	\$42,000,000	ELGIN	6	2026-2030
		INITIAL CONSTRUCTION - PAVEMENTS				
US 20 LAKE ST	AT SHALES PKWY	RETAINING WALL BRIDGE REPLACEMENT	\$3,000,000	ELGIN	1	2026-2030
		RECONSTRUCTION - BRIDGES				
				Structure Information		
				<u>Str Number</u>	<u>AADT</u>	<u>Truck Pct</u> <u>NHS</u>
				0160219	39,500	9 Y
US 20 LAKE ST	AT SHALES PKWY Miles = 0.03	RECONSTRUCTION	\$60,000,000	ELGIN	1	2026-2030
		RECONSTRUCTION - PAVEMENTS				
US 20 LAKE ST	AT SHALES PKWY	P.E. (PHASE I)	\$541,000	ELGIN	1	2025
		RECONSTRUCTION - PAVEMENTS				

**FY 2025-2030 Rebuild Illinois
Highway Improvement Program
District 1
State Highways
COOK COUNTY**

Route / Street	Location	Improvements	Est. Cost	City	MYP Years	
		TAMP Category			Past	Current
US 20 LAKE ST	AT SHALES PKWY	P.E. (PHASE II)	\$2,250,000	ELGIN	5	2025
		RECONSTRUCTION - PAVEMENTS				
US 20 LAKE ST	AT SHALES PKWY	LAND ACQUISITION	\$2,000,000	ELGIN	5	2026-2030
		RECONSTRUCTION - PAVEMENTS				
US 20 LAKE ST	AT SHALES PKWY	UTILITY ADJUSTMENT	\$15,000,000	ELGIN	1	2026-2030
		RECONSTRUCTION - PAVEMENTS				
US 20 LAKE ST	AT SHALES PKWY	CONSTRUCTION ENGINEERING	\$5,850,000	ELGIN	6	2026-2030
		RECONSTRUCTION - PAVEMENTS				
US 20 LAKE ST	AT OAK AVE & AT BARTLETT RD	INTERSECTION IMPROVEMENT	\$3,058,000	BARTLETT	5	2026-2030
		SAFETY				

**FY 2025-2030 Rebuild Illinois
Highway Improvement Program
District 1
State Highways
COOK COUNTY**

Route / Street	Location	Improvements	Est. Cost	City	MYP Years	
		TAMP Category			Past	Current
US 20 LAKE ST	I-294 (TRI-STATE TOLLWAY) TO WOLF RD	SIGNAL TIMING/PROGRESSION	\$209,000	NORTHLAKE	3	2025
		MISCELLANEOUS IMPROVEMENTS				
US 30 LINCOLN HWY	AT ILL 50 (CICERO AVE)	CONSTRUCTION ENGINEERING	\$1,000,000	MATTESON	1	2025
		MISCELLANEOUS IMPROVEMENTS				
US 34 OGDEN AVE	AT IHB RR E OF TILDEN AVE	BRIDGE DECK OVERLAY BRIDGE JOINT REPLACE/REPAIR	\$3,264,000	LA GRANGE	3	2025
		PRESERVATION - BRIDGES				
US 41 ILL 50 CICERO AVE	N OF GOLF RD TO DEVON AVE Miles = 4.13	SMART OVERLAY	\$6,205,000	SKOKIE LINCOLNWOOD	1	2026-2030
		PRESERVATION - PAVEMENTS				
US 41 CHURCH ST	US 41 (SKOKIE BLVD) AT CHURCH ST & CHURCH ST AT NILES CENTER RD	SIGNAL TIMING/PROGRESSION	\$81,000	SKOKIE	3	2025
		MISCELLANEOUS IMPROVEMENTS				

**FY 2025-2030 Rebuild Illinois
Highway Improvement Program
District 1
State Highways
COOK COUNTY**

Route / Street	Location	Improvements	Est. Cost	City	MYP Years	
		TAMP Category			Past	Current
US 41 SKOKIE BLVD	AT MAIN ST	SIGNAL TIMING/PROGRESSION	\$117,000	SKOKIE	3	2025
		MISCELLANEOUS IMPROVEMENTS				
US 45 US 12 ELK BLVD	US 12/45 (LEE ST / MANNHEIM RD) TO US 12 (RAND RD) Miles = 0.20	STANDARD OVERLAY ADA IMPROVEMENTS	\$170,000	DES PLAINES	8	2026-2030
		REHABILITATION - PAVEMENTS				
Roadway Information						
<u>Miles</u>	<u>AADT</u>	<u>Truck Pct</u>	<u>NHS</u>			
0.02	5,400	5.8	Y			
0.18		0.0	N			
ILL 1 HALSTED ST	AT LITTLE CALUMET RIVER	BRIDGE REPAIR	\$1,290,000	CHICAGO	4	2026-2030
		MAINTENANCE - BRIDGES				
ILL 1 ROUTE 1 CUTOFF	THORN CREEK TRIB 0.6 MI N OF US 30	CULVERT REPLACEMENT	\$1,500,000	CHICAGO HEIGHTS	1	2026-2030
		RECONSTRUCTION - BRIDGES				
ILL 7 143RD ST	WILL-COOK RD TO 108TH AVE	DRAINAGE	\$4,000,000	ORLAND PARK	2	2026-2030
		MAINTENANCE - PAVEMENTS				

**FY 2025-2030 Rebuild Illinois
Highway Improvement Program
District 1
State Highways
COOK COUNTY**

Route / Street	Location	Improvements	Est. Cost	City	MYP Years	
		TAMP Category			Past	Current
ILL 7 143RD ST	WEST AVE TO SOUTHWEST HWY Miles = 0.16	WIDENING & RESURFACING	\$2,000,000	ORLAND PARK	2	2026-2030
		REHABILITATION - PAVEMENTS				
ILL 7 SOUTHWEST HWY	131ST ST TO 135TH ST	CONSTRUCTION ENGINEERING	\$1,600,000	PALOS PARK	5	2025
		RECONSTRUCTION - PAVEMENTS				
ILL 7 SOUTHWEST HWY	AT ILL 43 (HARLEM AVE)	TRAF SIGNAL MODERNIZATION LEFT TURN LANES	\$1,400,000	WORTH	7	2026-2030
		MISCELLANEOUS IMPROVEMENTS				
ILL 21 MILWAUKEE AVE	N OF SANDERS RD TO S OF EUCLID AVE / LAKE AVE Miles = 0.42	INTERSECTION IMPROVEMENT RECONSTRUCTION TRAF SIGNAL MODERNIZATION SIGNAL TIMING/PROGRESSION	\$12,000,000	GLENVIEW	27	2026-2030
		SAFETY				
ILL 21 MILWAUKEE AVE	N OF SANDERS RD TO S OF EUCLID AVE / LAKE AVE Miles = 0.01	ADDITIONAL LANES	\$1,375,000	GLENVIEW	7	2026-2030
		INITIAL CONSTRUCTION - PAVEMENTS				

**FY 2025-2030 Rebuild Illinois
Highway Improvement Program
District 1
State Highways
COOK COUNTY**

Route / Street	Location	Improvements	Est. Cost	City	MYP Years	
		TAMP Category			Past	Current
ILL 21 MILWAUKEE AVE	N OF SANDERS RD TO S OF EUCLID AVE / LAKE AVE	LAND ACQUISITION	\$850,000	GLENVIEW	6	2025
		SAFETY				
ILL 21 MILWAUKEE AVE	N OF SANDERS RD TO S OF EUCLID AVE / LAKE AVE	LAND ACQUISITION	\$2,300,000	GLENVIEW	2	2026-2030
		SAFETY				
ILL 21 MILWAUKEE AVE	N OF SANDERS RD TO S OF EUCLID AVE / LAKE AVE	UTILITY ADJUSTMENT	\$500,000	GLENVIEW	1	2026-2030
		SAFETY				
ILL 21 MILWAUKEE AVE	N OF SANDERS RD TO S OF EUCLID AVE / LAKE AVE	CONSTRUCTION ENGINEERING	\$1,160,000	GLENVIEW	14	2026-2030
		SAFETY				
ILL 21 MILWAUKEE AVE	AT US 14 (DEMPSTER ST)	BRIDGE DECK OVERLAY BRIDGE JOINT REPLACE/REPAIR	\$1,200,000	NILES	3	2025
		PRESERVATION - BRIDGES				

**FY 2025-2030 Rebuild Illinois
Highway Improvement Program
District 1
State Highways
COOK COUNTY**

Route / Street	Location	Improvements	Est. Cost	City	MYP Years	
		TAMP Category			Past	Current
ILL 43 WAUKEGAN RD OAKTON ST	ILL 43 (WAUKEGAN RD): N OF MAIN ST TO OAKTON ST & OAKTON ST: HARLEM AVE TO US 14 (CALDWELL AVE) Miles = 1.31	STANDARD OVERLAY ADA IMPROVEMENTS	\$990,000	NILES MORTON GROVE	6	2026-2030
		REHABILITATION - PAVEMENTS				
Roadway Information						
<u>Miles</u>	<u>AADT</u>	<u>Truck Pct</u>	<u>NHS</u>			
0.87	15,397	3.1	Y			
0.44	24,900	4.2	N			
ILL 43 HARLEM AVE	ARMITAGE AVE TO ILL 64 (NORTH AVE)	SIGNAL TIMING/PROGRESSION	\$194,000	CHICAGO	3	2025
		MISCELLANEOUS IMPROVEMENTS				
ILL 43 HARLEM AVE	47TH ST TO SANITARY & SHIP CANAL Miles = 0.50	DESIGNED OVERLAY STORM SEWER (NEW) ADA IMPROVEMENTS	\$2,400,000	LYONS FOREST VIEW	9	2026-2030
		REHABILITATION - PAVEMENTS				
Roadway Information						
<u>Miles</u>	<u>AADT</u>	<u>Truck Pct</u>	<u>NHS</u>			
0.50	35,500	4.7	Y			
ILL 43 HARLEM AVE	47TH ST TO SANITARY & SHIP CANAL	LAND ACQUISITION	\$1,300,000	LYONS FOREST VIEW	1	2025
		REHABILITATION - PAVEMENTS				
ILL 43 HARLEM AVE	47TH ST TO SANITARY & SHIP CANAL	LAND ACQUISITION	\$1,000,000	LYONS FOREST VIEW	1	2026-2030
		REHABILITATION - PAVEMENTS				

**FY 2025-2030 Rebuild Illinois
Highway Improvement Program
District 1
State Highways
COOK COUNTY**

Route / Street	Location	Improvements	Est. Cost	City	MYP Years		
		TAMP Category			Past	Current	
ILL 43 HARLEM AVE	46TH/47TH ST TO 53RD ST Miles = 0.89	BRIDGE REHABILITATION	\$3,900,000	LYONS FOREST VIEW SUMMIT CHICAGO	1	2026-2030	
		BRIDGE WIDENING RECONSTRUCTION INTERSECTION IMPROVEMENT DRAINAGE ADA IMPROVEMENTS					
Roadway Information		REHABILITATION - BRIDGES	Structure Information				
<u>Miles</u>	<u>AA DT</u>	<u>Truck Pct</u>	<u>NHS</u>	<u>Str Number</u>	<u>AA DT</u>	<u>Truck Pct</u>	<u>NHS</u>
0.89	36,483	6.4	Y	0160317	19,500	10	Y
				0160318	19,500	10	Y
ILL 43 HARLEM AVE	46TH/47TH ST TO 53RD ST	LAND ACQUISITION	\$100,000	LYONS FOREST VIEW SUMMIT CHICAGO	1	2025	
		REHABILITATION - BRIDGES					
ILL 43 HARLEM AVE	AT SANITARY & SHIP CANAL <i>ILLINOIS SPECIAL BRIDGE PROGRAM PROJECT.</i>	BRIDGE SUPERSTRUCTURE REHAB	\$12,909,000	FOREST VIEW	9	2026-2030	
		BRIDGE REPAIR RR FLAGGER					
		REHABILITATION - BRIDGES	Structure Information				
			<u>Str Number</u>	<u>AA DT</u>	<u>Truck Pct</u>	<u>NHS</u>	
			0160315	17,750	4	Y	
			0160991	17,750	4	Y	
ILL 43 HARLEM AVE	AT SANITARY & SHIP CANAL <i>ILLINOIS SPECIAL BRIDGE PROGRAM PROJECT.</i>	CONSTRUCTION ENGINEERING	\$1,700,000	FOREST VIEW	9	2026-2030	
		REHABILITATION - BRIDGES					

**FY 2025-2030 Rebuild Illinois
Highway Improvement Program
District 1
State Highways
COOK COUNTY**

Route / Street	Location	Improvements	Est. Cost	City	MYP Years	
		TAMP Category			Past	Current
ILL 43 HARLEM AVE	AT CN RR S OF I-55 RAMPS (EB)	BRIDGE REPAIR BRIDGE DECK OVERLAY RR FLAGGER MISCELLANEOUS <div style="border: 1px solid black; padding: 2px; text-align: center;">PRESERVATION - BRIDGES</div>	\$23,493,000	CHICAGO	1	2026-2030
ILL 43 HARLEM AVE ARCHER AVE	ARCHER AVE: ILL 171 TO ILL 43 (HARLEM AVE) & ILL 43 (HARLEM AVE): ARCHER AVE TO 63RD ST	TRAF SIGNAL REPLACEMENT WATER MAIN DRAINAGE ADA IMPROVEMENTS RR FLAGGER <div style="border: 1px solid black; padding: 2px; text-align: center;">MISCELLANEOUS IMPROVEMENTS</div>	\$35,000,000	CHICAGO SUMMIT	1	2026-2030
ILL 43 HARLEM AVE	AT BRC RR (65TH ST)	RR GRADE SEPARATION TRAF SIGNAL REPLACEMENT ADA IMPROVEMENTS RR FLAGGER <div style="border: 1px solid black; padding: 2px; text-align: center;">INITIAL CONSTRUCTION - BRIDGES</div>	\$75,000,000	BEDFORD PARK	6	2026-2030
ILL 43 HARLEM AVE	AT BRC RR (65TH ST)	RR FLAGGER <div style="border: 1px solid black; padding: 2px; text-align: center;">INITIAL CONSTRUCTION - BRIDGES</div>	\$1,000,000	BEDFORD PARK	6	2026-2030

**FY 2025-2030 Rebuild Illinois
Highway Improvement Program
District 1
State Highways
COOK COUNTY**

Route / Street	Location	Improvements	Est. Cost	City	MYP Years	
		TAMP Category			Past	Current
ILL 43 HARLEM AVE	AT BRC RR (65TH ST)	UTILITY ADJUSTMENT	\$4,000,000	BEDFORD PARK	6	2026-2030
		INITIAL CONSTRUCTION - BRIDGES				
ILL 43 HARLEM AVE	AT BRC RR (65TH ST)	CONSTRUCTION ENGINEERING	\$11,250,000	BEDFORD PARK	6	2026-2030
		INITIAL CONSTRUCTION - BRIDGES				
ILL 50 CICERO AVE	AT OGDEN AVE	BRIDGE DECK OVERLAY BRIDGE JOINT REPLACE/REPAIR	\$1,250,000	CICERO	1	2026-2030
		PRESERVATION - BRIDGES				
ILL 50 CICERO AVE	AT I-55 (STEVENSON EXPWY)	INTERCHANGE RECONSTRUCTION INTERSECTION RECONSTN RAMP REPAIR BRIDGE REPAIR ADA IMPROVEMENTS	\$8,750,000	CHICAGO	3	2026-2030
		MISCELLANEOUS IMPROVEMENTS				
	<i>ILLINOIS COMPETITIVE FREIGHT PROGRAM PROJECT.</i>					

**FY 2025-2030 Rebuild Illinois
Highway Improvement Program
District 1
State Highways
COOK COUNTY**

Route / Street	Location	Improvements	Est. Cost	City	MYP Years	
		TAMP Category			Past	Current
ILL 50 CICERO AVE	AT I-55 (STEVENSON EXPWY)	P.E. (PHASE II)	\$406,000	CHICAGO	3	2025
		MISCELLANEOUS IMPROVEMENTS				
ILL 50 CICERO AVE	AT I-55 (STEVENSON EXPWY)	CONSTRUCTION ENGINEERING	\$1,000,000	CHICAGO	3	2026-2030
		MISCELLANEOUS IMPROVEMENTS				
ILL 50 CICERO AVE	63RD ST TO 111TH ST	P.E. (PHASE I)	\$1,000,000	CHICAGO HOMETOWN OAK LAWN	1	2025
		SAFETY				
ILL 50 CICERO AVE	63RD ST TO 111TH ST	P.E. (PHASE I)	\$1,000,000	CHICAGO HOMETOWN OAK LAWN	2	2026-2030
		SAFETY				
ILL 50 ILL 83 CICERO AVE	AT CAL SAG CHANNEL	BRIDGE REPLACEMENT	\$20,000,000	ALSIP	1	2026-2030
	<i>ILLINOIS SPECIAL BRIDGE PROGRAM PROJECT.</i>	RECONSTRUCTION - BRIDGES				
				Structure Information		
				<u>Str Number</u> <u>AADT</u> <u>Truck Pct</u> <u>NHS</u>		
				0160421 32,900 5 Y		

**FY 2025-2030 Rebuild Illinois
Highway Improvement Program
District 1
State Highways
COOK COUNTY**

Route / Street	Location	Improvements	Est. Cost	City	MYP Years	
		TAMP Category			Past	Current
ILL 50 ILL 83 CICERO AVE	AT CAL SAG CHANNEL <i>ILLINOIS SPECIAL BRIDGE PROGRAM PROJECT.</i>	CONSTRUCTION ENGINEERING	\$3,000,000	ALSIP	1	2026-2030
		RECONSTRUCTION - BRIDGES				
ILL 50 ILL 83 CICERO AVE	AT CAL SAG CHANNEL <i>ILLINOIS SPECIAL BRIDGE PROGRAM PROJECT.</i>	P.E. (PHASE I)	\$2,000,000	ALSIP	1	2025
		RECONSTRUCTION - BRIDGES				
ILL 50 CICERO AVE	ILL 83 (147TH ST) TO 157TH ST Miles = 1.25	SMART OVERLAY	\$1,600,000	OAK FOREST MIDLOTHIAN	3	2025
		PRESERVATION - PAVEMENTS				
ILL 53	LAKE-COOK RD TO ILL 68 (DUNDEE RD)	CONSTRUCTION ENGINEERING	\$2,000,000	ARLINGTON HEIGHTS	1	2025
		MISCELLANEOUS IMPROVEMENTS				

**FY 2025-2030 Rebuild Illinois
Highway Improvement Program
District 1
State Highways
COOK COUNTY**

Route / Street	Location	Improvements	Est. Cost	City	MYP Years	
		TAMP Category			Past	Current

ILL 53 W FR RD WILKE RD	US 12 (RAND RD) TO ANDERSON DR Miles = 0.98	STANDARD OVERLAY ADA IMPROVEMENTS	\$395,000	PALATINE	7	2025
-------------------------------	--	--------------------------------------	-----------	----------	---	-------------

Roadway Information

Miles	AADT	Truck Pct	NHS
0.98		0.0	N

REHABILITATION - PAVEMENTS

ILL 53	US 12 (RAND RD) TO ILL 62 (ALGONQUIN RD) Miles = 5.28	BRIDGE NEW DECK BRIDGE SUPERSTRUCTURE REPLACE RETAINING WALL SHOULDER RECONSTRUCTION MISCELLANEOUS BRIDGE SUPERSTRUCTURE REHAB BRIDGE REPAIR BRIDGE REPLACEMENT STANDARD OVERLAY TRAF SIGNAL MODERNIZATION LIGHTING	\$47,000,000	ARLINGTON HEIGHTS PALATINE ROLLING MEADOWS	9	2025
--------	--	---	--------------	--	---	-------------

Roadway Information

Miles	AADT	Truck Pct	NHS
5.28	99,625	0.0	Y

REHABILITATION - BRIDGES

Structure Information

Str Number	AADT	Truck Pct	NHS
0160371	42,000	6	Y
0160377	66,400	10	Y
0160378	66,400	10	Y
0160973	42,000	6	Y
0162133	33,200	10	Y

ILL 53	US 12 (RAND RD) TO ILL 62 (ALGONQUIN RD)	P.E. (PHASE II)	\$4,803,000	ARLINGTON HEIGHTS PALATINE ROLLING MEADOWS	3	2025
--------	--	-----------------	-------------	--	---	-------------

REHABILITATION - BRIDGES

**FY 2025-2030 Rebuild Illinois
Highway Improvement Program
District 1
State Highways
COOK COUNTY**

Route / Street	Location	Improvements	Est. Cost	City	MYP Years	
		TAMP Category			Past	Current
ILL 53	US 12 (RAND RD) TO ILL 62 (ALGONQUIN RD)	CONSTRUCTION ENGINEERING	\$6,501,000	ARLINGTON HEIGHTS	9	2025
		REHABILITATION - BRIDGES				
ILL 53	US 12 (RAND RD) TO ILL 62 (ALGONQUIN RD)	CONSTRUCTION ENGINEERING	\$6,252,000	ARLINGTON HEIGHTS	3	2026-2030
		REHABILITATION - BRIDGES				
ILL 53	AT KIRCHOFF RD, INDUSTRIAL AVE, US 14 (NORTHWEST HWY), PALATINE RD & ANDERSON DR Miles = 2.99	BRIDGE NEW DECK BRIDGE SUPERSTRUCTURE REPLACE BRIDGE REPAIR STANDARD OVERLAY CULVERT REPAIR RETAINING WALL TRAF SIGNAL MODERNIZATION MISCELLANEOUS	\$61,000,000	ROLLING MEADOWS PALATINE	1	2025
		REHABILITATION - BRIDGES				
Roadway Information				Structure Information		
Miles	AADT	Truck Pct	NHS	Str Number	AADT	Truck Pct NHS
2.99	104,497	0.0	Y	0160372	92,600	5 Y
				0160373	49,600	5 Y
				0160375	54,950	5 Y
				0160376	60,000	4 Y
				0160970	50,300	5 Y
ILL 53	AT US 14 (NORTHWEST HWY) & AT INDUSTRIAL AVE	BRIDGE PAINTING	\$7,600,000	ROLLING MEADOWS	1	2026-2030
		PRESERVATION - BRIDGES				

**FY 2025-2030 Rebuild Illinois
Highway Improvement Program
District 1
State Highways
COOK COUNTY**

Route / Street	Location	Improvements	Est. Cost	City	MYP Years	
		TAMP Category			Past	Current
ILL 53	AT EUCLID AVE	BRIDGE SUPERSTRUCTURE REHAB	\$9,500,000	ROLLING MEADOWS	5	2025
	<i>ILLINOIS SPECIAL BRIDGE PROGRAM PROJECT.</i>					
		REHABILITATION - BRIDGES		Structure Information		
				<u>Str Number</u> <u>AADT</u> <u>Truck Pct</u> <u>NHS</u>		
				0161018 18,000 4 N		
ILL 58 GOLF RD	ILL 59 (SUTTON RD) TO WINDSONG DR Miles = 3.21	STANDARD OVERLAY ADA IMPROVEMENTS	\$2,300,000	HOFFMAN ESTATES SCHAUMBURG	5	2026-2030
		REHABILITATION - PAVEMENTS				
				Roadway Information		
				<u>Miles</u> <u>AADT</u> <u>Truck Pct</u> <u>NHS</u>		
				3.21 17,330 2.9 Y		
ILL 58 GOLF RD	AT BARRINGTON RD	INTERSECTION IMPROVEMENT TRAF SIGNAL MODERNIZATION ADA IMPROVEMENTS	\$3,500,000	HOFFMAN ESTATES	6	2025
		SAFETY				
ILL 58 GOLF RD	I-294 (TRI-STATE TOLLWAY) TO LINCOLN ST Miles = 3.10	SMART OVERLAY	\$5,200,000	NILES MORTON GROVE	3	2025
		PRESERVATION - PAVEMENTS				

**FY 2025-2030 Rebuild Illinois
Highway Improvement Program
District 1
State Highways
COOK COUNTY**

Route / Street	Location	Improvements	Est. Cost	City	MYP Years		
		TAMP Category			Past	Current	
ILL 62 ALGONQUIN RD	AT SPRING CREEK 1.4 MI W OF ILL 59	BRIDGE REPLACEMENT	\$5,630,000	BARRINGTON HILLS	8	2026-2030	
		RECONSTRUCTION - BRIDGES					
				Structure Information			
				<u>Str Number</u>	<u>AADT</u>	<u>Truck Pct</u>	<u>NHS</u>
				0160580	25,100	4	Y
ILL 62 ALGONQUIN RD	AT SPRING CREEK 1.4 MI W OF ILL 59	P.E. (PHASE II)	\$750,000	BARRINGTON HILLS	3	2026-2030	
		RECONSTRUCTION - BRIDGES					
ILL 62 ALGONQUIN RD	AT SPRING CREEK 1.4 MI W OF ILL 59	LAND ACQUISITION	\$100,000	BARRINGTON HILLS	3	2025	
		RECONSTRUCTION - BRIDGES					
ILL 62 ALGONQUIN RD	AT SPRING CREEK 1.4 MI W OF ILL 59	CONSTRUCTION ENGINEERING	\$850,000	BARRINGTON HILLS	3	2026-2030	
		RECONSTRUCTION - BRIDGES					
ILL 64 NORTH AVE N FR 5TH AVE	ILL 64 (NORTH AVE): I-294 (TRI-STATE TOLLWAY) TO ILL 43 (HARLEM AVE); N FR: 7TH AVE (HOSPITAL ENTRANCE) TO 5TH AVE; 5TH AVE: HEMINGWAY DR TO ILL 64 (NORTH AVE) Miles = 6.41	DESIGNED OVERLAY DRAINAGE ADA IMPROVEMENTS	\$15,000,000	NORTHLAKE MELROSE PARK RIVER GROVE ELMWOOD PARK RIVER FOREST	6	2025	
		REHABILITATION - PAVEMENTS					
Roadway Information							
<u>Miles</u>	<u>AADT</u>	<u>Truck Pct</u>	<u>NHS</u>				
5.88	37,618	6.3	Y				
0.11		0.0	N				

**FY 2025-2030 Rebuild Illinois
Highway Improvement Program
District 1
State Highways
COOK COUNTY**

Route / Street	Location	Improvements	Est. Cost	City	MYP Years	
		TAMP Category			Past	Current
ILL 64 NORTH AVE N FR 5TH AVE	ILL 64 (NORTH AVE): I-294 (TRI-STATE TOLLWAY) TO ILL 43 (HARLEM AVE); N FR: 7TH AVE (HOSPITAL ENTRANCE) TO 5TH AVE; 5TH AVE: HEMINGWAY DR TO ILL 64 (NORTH AVE)	CONSTRUCTION ENGINEERING	\$1,400,000	NORTHLAKE MELROSE PARK RIVER GROVE ELMWOOD PARK RIVER FOREST	3	2025
		REHABILITATION - PAVEMENTS				
ILL 64 NORTH AVE	AT IHB RR W OF 25TH AVE	NEW PUMP	\$7,000,000	MELROSE PARK	6	2026-2030
		MISCELLANEOUS IMPROVEMENTS				
ILL 64 NORTH AVE	AT IHB RR W OF 25TH AVE	STORM SEWER (NEW)	\$2,000,000	MELROSE PARK	9	2026-2030
	IDOT PARTICIPATION IN PROJECT.	MISCELLANEOUS IMPROVEMENTS				
ILL 64 NORTH AVE	AT IHB RR W OF 25TH AVE	P.E. (PHASE II)	\$1,000,000	MELROSE PARK	3	2026-2030
		MISCELLANEOUS IMPROVEMENTS				
ILL 64 NORTH AVE	AT IHB RR W OF 25TH AVE	LAND ACQUISITION	\$500,000	MELROSE PARK	9	2026-2030
	IDOT PARTICIPATION IN PROJECT.	MISCELLANEOUS IMPROVEMENTS				

**FY 2025-2030 Rebuild Illinois
Highway Improvement Program
District 1
State Highways
COOK COUNTY**

Route / Street	Location	Improvements	Est. Cost	City	MYP Years	
		TAMP Category			Past	Current
ILL 64 NORTH AVE	AT IHB RR W OF 25TH AVE	UTILITY ADJUSTMENT	\$20,000	MELROSE PARK	13	2026-2030
		MISCELLANEOUS IMPROVEMENTS				
ILL 64 NORTH AVE	AT IHB RR W OF 25TH AVE	CONSTRUCTION ENGINEERING	\$1,000,000	MELROSE PARK	3	2026-2030
		MISCELLANEOUS IMPROVEMENTS				
ILL 64 NORTH AVE	CENTRAL PARK AVE TO DAMEN AVE Miles = 2.05	SMART OVERLAY	\$1,060,000	CHICAGO	4	2026-2030
		PRESERVATION - PAVEMENTS				
ILL 68 ILL 53 DUNDEE RD	TRAILSIDE CT TO US 12 (RAND RD) Miles = 2.00	SMART OVERLAY	\$2,600,000	PALATINE	1	2026-2030
		PRESERVATION - PAVEMENTS				
ILL 68 DUNDEE RD	E BRANCH SALT CREEK 0.6 MI E OF QUENTIN RD	LEFT TURN LANES DRAINAGE CULVERT REPLACEMENT ADA IMPROVEMENTS	\$2,500,000	PALATINE	9	2025
		MISCELLANEOUS IMPROVEMENTS				

**FY 2025-2030 Rebuild Illinois
Highway Improvement Program
District 1
State Highways
COOK COUNTY**

Route / Street	Location	Improvements	Est. Cost	City	MYP Years	
		TAMP Category			Past	Current
ILL 68 DUNDEE RD	E OF KENNICOTT AVE TO NORTHGATE PKWY Miles = 3.60	DESIGNED OVERLAY ADA IMPROVEMENTS RR FLAGGER REHABILITATION - PAVEMENTS	\$4,500,000	ARLINGTON HEIGHTS BUFFALO GROVE WHEELING	6	2026-2030
Roadway Information						
<u>Miles</u>	<u>AADT</u>	<u>Truck Pct</u>	<u>NHS</u>			
3.60	27,558	3.5	Y			
ILL 68 DUNDEE RD	AT WILLE AVE/MILWAUKEE PL	LAND ACQUISITION SAFETY	\$100,000	WHEELING	1	2025
ILL 72 HIGGINS RD	N MEACHAM RD TO I-290 RAMPS (NB) Miles = 0.83	SMART OVERLAY PRESERVATION - PAVEMENTS	\$1,400,000	SCHAUMBURG	1	2026-2030
ILL 72 ILL 83 HIGGINS RD	I-290 (EISENHOWER EXPWY) RAMPS (NB) TO 0.1 MI NW OF LANDMEIER RD Miles = 4.90	SMART OVERLAY PRESERVATION - PAVEMENTS	\$8,200,000	ELK GROVE VILLAGE SCHAUMBURG DES PLAINES	2	2026-2030
ILL 72 ILL 83 HIGGINS RD	I-290 (EISENHOWER EXPWY) RAMPS (NB) TO 0.1 MI NW OF LANDMEIER RD	CONSTRUCTION ENGINEERING PRESERVATION - PAVEMENTS	\$1,300,000	ELK GROVE VILLAGE SCHAUMBURG DES PLAINES	2	2026-2030

**FY 2025-2030 Rebuild Illinois
Highway Improvement Program
District 1
State Highways
COOK COUNTY**

Route / Street	Location	Improvements	Est. Cost	City	MYP Years	
		TAMP Category			Past	Current
ILL 72 HIGGINS RD	E OF FAIRVIEW AVE TO I-90 RAMP (WB) Miles = 0.63	STANDARD OVERLAY	\$3,105,000	CHICAGO PARK RIDGE	3	2026-2030
		REHABILITATION - PAVEMENTS				
ILL 83 BUSSE RD	ILL 72 (HIGGINS RD) TO DEVON AVE Miles = 2.01	SMART OVERLAY	\$4,600,000	ELK GROVE VILLAGE	1	2026-2030
		PRESERVATION - PAVEMENTS				
ILL 83 COLLEGE DR	AT NAVAJO CREEK W OF S NAGLE AVE	CULVERT REPLACEMENT	\$1,000,000	PALOS HEIGHTS	8	2026-2030
		RECONSTRUCTION - BRIDGES				
				Structure Information		
				<u>Str Number</u> <u>AADT</u> <u>Truck Pct</u> <u>NHS</u>		
				0161027 15,900 6 Y		
ILL 171 ARCHER AVE	AT IHB RR 0.1 MI S OF 59TH ST	BRIDGE DECK OVERLAY BRIDGE JOINT REPLACE/REPAIR	\$589,000	SUMMIT	3	2025
		PRESERVATION - BRIDGES				
ILL 171 CUMBERLAND AVE	N OF FOREST PRESERVE DR TO DES PLAINES RIVER Miles = 1.46	SMART OVERLAY	\$2,200,000	CHICAGO RIVER GROVE	1	2026-2030
		PRESERVATION - PAVEMENTS				

**FY 2025-2030 Rebuild Illinois
Highway Improvement Program
District 1
State Highways
COOK COUNTY**

Route / Street	Location	Improvements	Est. Cost	City	MYP Years	
		TAMP Category			Past	Current
ILL 171 ARCHER AVE	AT 95TH ST	INTERSECTION RECONSTN CULVERT REPLACEMENT	\$8,350,000		21	2025
		SAFETY				
ILL 171 ARCHER AVE	AT 95TH ST	CONSTRUCTION ENGINEERING	\$1,000,000		3	2025
		SAFETY				
ILL 171 ARCHER AVE	AT 95TH ST	LANDSCAPING	\$800,000		13	2026-2030
		MISCELLANEOUS IMPROVEMENTS				
ILL 171 FIRST AVE	ROOSEVELT RD TO 22ND ST (CERMAK RD)	LAND ACQUISITION	\$400,000	MAYWOOD NORTH RIVERSIDE	9	2026-2030
	<i>IDOT PARTICIPATION IN PROJECT.</i>	MAINTENANCE - PAVEMENTS				
ILL 171	AT JOLIET RD & BN RR SPUR	BRIDGE JOINT REPLACE/REPAIR BRIDGE DECK OVERLAY	\$2,054,000	MC COOK	1	2026-2030
		PRESERVATION - BRIDGES				

**FY 2025-2030 Rebuild Illinois
Highway Improvement Program
District 1
State Highways
COOK COUNTY**

Route / Street	Location	Improvements	Est. Cost	City	MYP Years	
		TAMP Category			Past	Current
17TH AVE	I-290 (EISENHOWER EXPWY) TO 14TH ST	SIGNAL TIMING/PROGRESSION	\$201,000	BROADVIEW	3	2025
		MISCELLANEOUS IMPROVEMENTS				
17TH AVE	MADISON ST TO 23RD ST Miles = 2.16	SMART OVERLAY DRAINAGE CURB AND GUTTER ADA IMPROVEMENTS	\$3,000,000	BROADVIEW MAYWOOD NORTH RIVERSIDE	1	2025
		PRESERVATION - PAVEMENTS				
17TH AVE	AT ROOSEVELT RD & 14TH ST	INTERSECTION IMPROVEMENT ADA IMPROVEMENTS LIGHTING	\$1,000,000	BROADVIEW	1	2026-2030
		SAFETY				
25TH AVE	AT SALT CREEK 0.3 MI S OF CERMAK RD	BRIDGE REPLACEMENT	\$5,500,000		3	2026-2030
		RECONSTRUCTION - BRIDGES				
				Structure Information		
				<u>Str Number</u> <u>AADT</u> <u>Truck Pct</u> <u>NHS</u>		
				0160689 7,450 3 N		
25TH AVE	AT SALT CREEK 0.3 MI S OF CERMAK RD	P.E. (PHASE II)	\$715,000		3	2026-2030
		RECONSTRUCTION - BRIDGES				

**FY 2025-2030 Rebuild Illinois
Highway Improvement Program
District 1
State Highways
COOK COUNTY**

Route / Street	Location	Improvements	Est. Cost	City	MYP Years	
		TAMP Category			Past	Current
25TH AVE	AT SALT CREEK 0.3 MI S OF CERMAK RD	CONSTRUCTION ENGINEERING	\$825,000		3	2026-2030
		RECONSTRUCTION - BRIDGES				
26TH ST	AT RIVERSIDE DR	SIGNAL TIMING/PROGRESSION	\$77,000	BERWYN	3	2025
		MISCELLANEOUS IMPROVEMENTS				
26TH ST	AT DES PLAINES RIVER	BRIDGE DECK OVERLAY BRIDGE JOINT REPLACE/REPAIR MISCELLANEOUS	\$1,188,000	NORTH RIVERSIDE	3	2025
		PRESERVATION - BRIDGES				
55TH ST	E OF I-294 (TRI-STATE TOLLWAY) TO W OF PLAINFIELD RD	CONSTRUCTION ENGINEERING	\$1,350,000	WESTERN SPRINGS COUNTRYSIDE HINSDALE	5	2026-2030
		REHABILITATION - PAVEMENTS				
55TH ST	US 12/20/45 (LA GRANGE RD) TO EAST AVE & AT US 12/20/45 Miles = 0.49	STANDARD OVERLAY WIDENING EXISTING PAVEMENT INTERSECTION IMPROVEMENT ADA IMPROVEMENTS	\$9,015,000	COUNTRYSIDE	8	2025
		REHABILITATION - PAVEMENTS				
Roadway Information						
Miles	AADT	Truck Pct	NHS			
0.49	14,600	5.1	N			

**FY 2025-2030 Rebuild Illinois
Highway Improvement Program
District 1
State Highways
COOK COUNTY**

Route / Street	Location	Improvements	Est. Cost	City	MYP Years	
		TAMP Category			Past	Current
55TH ST	US 12/20/45 (LA GRANGE RD) TO EAST AVE & AT US 12/20/45	CONSTRUCTION ENGINEERING	\$1,175,000	COUNTRYSIDE	4	2026-2030
		REHABILITATION - PAVEMENTS				
79TH ST	WB CONNECTOR ILL 171 (ARCHER AVE) TO ILL 50 (CICERO AVE) Miles = 5.90	STANDARD OVERLAY ADA IMPROVEMENTS	\$7,500,000	JUSTICE BRIDGEVIEW BURBANK WILLOW SPRINGS	2	2025
		REHABILITATION - PAVEMENTS				
Roadway Information						
<u>Miles</u>	<u>AADT</u>	<u>Truck Pct</u>	<u>NHS</u>			
5.25	25,475	9.9	N			
0.65	21,500	14.7	N			
79TH ST	88TH AVE TO ILL 50 (CICERO AVE)	SIGNAL TIMING/PROGRESSION	\$1,150,000	JUSTICE BRIDGEVIEW BURBANK	3	2025
		MISCELLANEOUS IMPROVEMENTS				
107TH ST	AT CREEK 2.4 MI W OF 104TH ST	CULVERT REPLACEMENT	\$425,000		3	2026-2030
		RECONSTRUCTION - BRIDGES				
107TH ST	AT CREEK 2.4 MI W OF 104TH ST	LAND ACQUISITION	\$100,000		1	2025
		RECONSTRUCTION - BRIDGES				

**FY 2025-2030 Rebuild Illinois
Highway Improvement Program
District 1
State Highways
COOK COUNTY**

Route / Street	Location	Improvements	Est. Cost	City	MYP Years	
		TAMP Category			Past	Current
107TH ST	AT CREEK 2.4 MI W OF 104TH ST	LAND ACQUISITION	\$100,000		1	2026-2030
		RECONSTRUCTION - BRIDGES				
111TH ST	PULASKI RD TO SACRAMENTO AVE Miles = 1.25	DESIGNED OVERLAY	\$800,000	CHICAGO	3	2026-2030
		REHABILITATION - PAVEMENTS				
Roadway Information						
<u>Miles</u>	<u>AADT</u>	<u>Truck Pct</u>	<u>NHS</u>			
1.25	15,070	1.9	N			
131ST ST	AT METRA RR	BRIDGE DECK OVERLAY BRIDGE JOINT REPLACE/REPAIR	\$545,000		3	2025
		PRESERVATION - BRIDGES				
142ND ST DOLTON AVE LINCOLN AVE	E 142ND ST / DOLTON AVE: PENNSYLVANIA AVE TO I-94 (TRI-STATE TOLLWAY) & LINCOLN AVE: 142ND ST TO SANDERSON AVE	LAND ACQUISITION	\$100,000	DOLTON	1	2025
		MISCELLANEOUS IMPROVEMENTS				
143RD ST	AT LONG RUN CREEK	CULVERT REHABILITATION	\$4,000,000	ORLAND PARK	1	2026-2030
		MISCELLANEOUS IMPROVEMENTS				

**FY 2025-2030 Rebuild Illinois
Highway Improvement Program
District 1
State Highways
COOK COUNTY**

Route / Street	Location	Improvements	Est. Cost	City	MYP Years	
		TAMP Category			Past	Current
143RD ST	WILL-COOK RD TO WOLF RD	LAND ACQUISITION	\$230,000	ORLAND PARK	1	2026-2030
		RECONSTRUCTION - PAVEMENTS				
143RD ST	AT CREEK CROSSING DR	INTERSECTION IMPROVEMENT TRAF SIGNAL INSTALLATION SIGNAL TIMING/PROGRESSION	\$1,050,000	ORLAND PARK	17	2025
		SAFETY				
ADDISON ST	AT I-90/94 (KENNEDY EXPWY)	BRIDGE DECK OVERLAY BRIDGE JOINT REPLACE/REPAIR	\$1,381,000	CHICAGO	3	2025
		PRESERVATION - BRIDGES				
ADDISON ST	ILL 171 (CUMBERLAND AVE) TO FOREST PRESERVE DR Miles = 0.56	STANDARD OVERLAY ADA IMPROVEMENTS	\$715,000	CHICAGO	18	2025
		REHABILITATION - PAVEMENTS				
Roadway Information						
<u>Miles</u>	<u>AADT</u>	<u>Truck Pct</u>	<u>NHS</u>			
0.56	10,100	3.1	N			
AUSTIN AVE	GUNNISON ST TO N OF ILL 19 (IRVING PARK RD) Miles = 1.08	STANDARD OVERLAY	\$1,495,000	CHICAGO	8	2026-2030
		REHABILITATION - PAVEMENTS				
Roadway Information						
<u>Miles</u>	<u>AADT</u>	<u>Truck Pct</u>	<u>NHS</u>			
1.08	10,385	3.8	N			

**FY 2025-2030 Rebuild Illinois
Highway Improvement Program
District 1
State Highways
COOK COUNTY**

Route / Street	Location	Improvements	Est. Cost	City	MYP Years	
		TAMP Category			Past	Current
BARRINGTON RD	S OF ILL 62 (ALGONQUIN RD) TO CENTRAL RD	CONSTRUCTION ENGINEERING	\$1,000,000	SOUTH BARRINGTON	5	2025
		INITIAL CONSTRUCTION - PAVEMENTS				
BUSSE HWY	US 14 (MINER ST) TO DEE RD Miles = 1.71	STANDARD OVERLAY ADA IMPROVEMENTS	\$3,200,000	DES PLAINES PARK RIDGE	8	2025
		REHABILITATION - PAVEMENTS				
Roadway Information						
<u>Miles</u>	<u>AADT</u>	<u>Truck Pct</u>	<u>NHS</u>			
1.71	4,721	3.9	N			
BUSSE HWY	DEE RD TO TOUHY AVE Miles = 1.47	STANDARD OVERLAY	\$1,300,000	PARK RIDGE	2	2025
		REHABILITATION - PAVEMENTS				
Roadway Information						
<u>Miles</u>	<u>AADT</u>	<u>Truck Pct</u>	<u>NHS</u>			
1.47	6,184	3.5	N			
CENTRAL RD	DES PLAINES RIVER TO E OF ILL 21 (MILWAUKEE AVE)	DRAINAGE	\$1,800,000	DES PLAINES	1	2025
		MAINTENANCE - PAVEMENTS				

**FY 2025-2030 Rebuild Illinois
Highway Improvement Program
District 1
State Highways
COOK COUNTY**

Route / Street	Location	Improvements	Est. Cost	City	MYP Years		
		TAMP Category			Past	Current	
DES PLAINES RIVER DES PLAINES RIVER RD	N OF WINONA AVE	DRAINAGE EROSION CONTROL RETAINING WALL CULVERT REPAIR SIDEWALKS ADA IMPROVEMENTS MAINTENANCE - PAVEMENTS	\$4,000,000	SCHILLER PARK	8	2026-2030	
DES PLAINES RIVER RD	N OF WINONA AVE	TREE REMOVAL MAINTENANCE - PAVEMENTS	\$100,000	SCHILLER PARK	1	2025	
DES PLAINES RIVER RD	N OF WINONA AVE	LANDSCAPING MAINTENANCE - PAVEMENTS	\$15,000	SCHILLER PARK	6	2026-2030	
DEVON AVE	AT DES PLAINES RIVER	BRIDGE REPLACEMENT RECONSTRUCTION - BRIDGES	\$3,000,000	PARK RIDGE	8	2026-2030	
				Structure Information			
				Str Number	AADT	Truck Pct	NHS
				0160832	9,250	2	N
DEVON AVE	ILL 50 (CICERO AVE) TO KENTON AVE / LEMONT AVE	SIGNAL TIMING/PROGRESSION MISCELLANEOUS IMPROVEMENTS	\$363,000	LINCOLNWOOD	3	2025	

**FY 2025-2030 Rebuild Illinois
Highway Improvement Program
District 1
State Highways
COOK COUNTY**

Route / Street	Location	Improvements	Est. Cost	City	MYP Years	
		TAMP Category			Past	Current
DEVON AVE	AT N BRANCH CHICAGO RIVER	BRIDGE DECK OVERLAY BRIDGE JOINT REPLACE/REPAIR	\$550,000	CHICAGO	3	2025
		PRESERVATION - BRIDGES				
DIXIE HWY	SYCAMORE DR TO HARWOOD AVE Miles = 0.42	DESIGNED OVERLAY NEW SHOULDERS DRAINAGE ADA IMPROVEMENTS RR FLAGGER	\$4,500,000	HOMEWOOD	9	2026-2030
		REHABILITATION - PAVEMENTS				
Roadway Information						
<u>Miles</u>	<u>AADT</u>	<u>Truck Pct</u>	<u>NHS</u>			
0.42	15,200	3.4	N			
DIXIE HWY	THORN CREEK TRIB 0.4 MI N OF ILL 1	CULVERT REPLACEMENT	\$940,000	CHICAGO HEIGHTS	8	2026-2030
		RECONSTRUCTION - BRIDGES				
DOTY AVE	110TH ST TO S OF KENSINGTON AVE (PS #27)	DREDGING	\$1,000,000	CHICAGO	9	2026-2030
		MISCELLANEOUS IMPROVEMENTS				

**FY 2025-2030 Rebuild Illinois
Highway Improvement Program
District 1
State Highways
COOK COUNTY**

Route / Street	Location	Improvements	Est. Cost	City	MYP Years	
		TAMP Category			Past	Current
DUNDEE RD	I-94 (EDENS EXPWY) TO FOREST WAY DR Miles = 0.69	STANDARD OVERLAY ADA IMPROVEMENTS	\$800,000	GLENCOE NORTHBROOK	3	2026-2030
		REHABILITATION - PAVEMENTS				
Roadway Information						
<u>Miles</u>	<u>AADT</u>	<u>Truck Pct</u>	<u>NHS</u>			
0.69	12,600	3.8	N			
EAST AVE	AT 47TH ST	TRAF SIGNAL INSTALLATION ADA IMPROVEMENTS LIGHTING DRAINAGE RR CROSSING IMPROVEMENT	\$11,000,000	MC COOK COUNTRYSIDE	9	2025
		MISCELLANEOUS IMPROVEMENTS				
EAST AVE	AT 47TH ST	CONSTRUCTION ENGINEERING	\$1,400,000	MC COOK COUNTRYSIDE	3	2025
		MISCELLANEOUS IMPROVEMENTS				
EAST AVE	47TH ST TO W 55TH ST Miles = 1.02	STANDARD OVERLAY ADA IMPROVEMENTS	\$1,638,000	MC COOK COUNTRYSIDE	7	2025
Roadway Information						
<u>Miles</u>	<u>AADT</u>	<u>Truck Pct</u>	<u>NHS</u>			
1.02	17,084	10.3	N			
FOREST WAY DR	AT DITCH N OF WILLOW RD	CULVERT REPLACEMENT	\$1,200,000		7	2026-2030
<i>ILLINOIS SPECIAL BRIDGE PROGRAM PROJECT.</i>						
		RECONSTRUCTION - BRIDGES				
		Structure Information				
	<u>Str Number</u>	<u>AADT</u>	<u>Truck Pct</u>	<u>NHS</u>		
	0162309	2,400	17	N		

**FY 2025-2030 Rebuild Illinois
Highway Improvement Program
District 1
State Highways
COOK COUNTY**

Route / Street	Location	Improvements	Est. Cost	City	MYP Years	
		TAMP Category			Past	Current
GLENWOOD RD	BUTTERFIELD CREEK 1.3 MI N OF ILL 1 (N HALSTED ST)	BRIDGE JOINT REPLACE/REPAIR BRIDGE DECK OVERLAY BRIDGE REPAIR PRESERVATION - BRIDGES	\$2,300,000	GLENWOOD	16	2026-2030
GREEN BAY RD	S OF SCOTT AVE TO S OF KENILWORTH AVE Miles = 2.80	STANDARD OVERLAY ADA IMPROVEMENTS REHABILITATION - PAVEMENTS	\$2,030,000	GLENCOE WINNETKA KENILWORTH	9	2025
Roadway Information						
<u>Miles</u>	<u>AADT</u>	<u>Truck Pct</u>	<u>NHS</u>			
2.80	8,147	3.7	N			
GREENWOOD RD	LINNEMAN ST TO ILL 58 (GOLF RD) Miles = 1.03	STANDARD OVERLAY ADA IMPROVEMENTS REHABILITATION - PAVEMENTS	\$1,200,000	GLENVIEW NILES	1	2026-2030
Roadway Information						
<u>Miles</u>	<u>AADT</u>	<u>Truck Pct</u>	<u>NHS</u>			
1.03	13,983	4.0	N			

**FY 2025-2030 Rebuild Illinois
Highway Improvement Program
District 1
State Highways
COOK COUNTY**

Route / Street	Location	Improvements	Est. Cost	City	MYP Years	
		TAMP Category			Past	Current
IDA B WELLS DR	AT OLD POST OFFICE & OVER S BRANCH CHICAGO RIVER	BRIDGE SUPERSTRUCTURE REPLACE BRIDGE SUPERSTRUCTURE REHAB BRIDGE NEW DECK BRIDGE JOINT REPLACE/REPAIR BRIDGE DECK OVERLAY DRAINAGE LIGHTING	\$22,585,000	CHICAGO	8	2026-2030
		<i>ILLINOIS SPECIAL BRIDGE PROGRAM PROJECT.</i>				
		REHABILITATION - BRIDGES				
			Structure Information			
			<u>Str Number</u>	<u>AADT</u>	<u>Truck Pct</u>	<u>NHS</u>
			0160460	80,900	1	Y
			0160461	80,900	1	Y
			0160462	80,900	1	Y
			0162445	80,900	1	Y
IDA B WELLS DR	AT OLD POST OFFICE & AT S BRANCH CHICAGO RIVER	CONSTRUCTION ENGINEERING	\$2,800,000	CHICAGO	8	2026-2030
		<i>ILLINOIS SPECIAL BRIDGE PROGRAM PROJECT.</i>				
		REHABILITATION - BRIDGES				
IL171SB TO I-55 E&	AT DES PLAINES RIVER	BRIDGE DECK OVERLAY BRIDGE JOINT REPLACE/REPAIR	\$5,500,000	SUMMIT	1	2026-2030
		PRESERVATION - BRIDGES				
JOLIET RD	AT BRAINARD RD	INTERSECTION IMPROVEMENT ADA IMPROVEMENTS	\$1,130,000	COUNTRYSIDE	8	2025
		SAFETY				

**FY 2025-2030 Rebuild Illinois
Highway Improvement Program
District 1
State Highways
COOK COUNTY**

Route / Street	Location	Improvements	Est. Cost	City	MYP Years	
		TAMP Category			Past	Current
KEAN AVE	S OF US 12/20 (95TH ST) TO 111TH ST Miles = 1.78	DESIGNED OVERLAY ADA IMPROVEMENTS MILLED RUMBLE STRIP REHABILITATION - PAVEMENTS	\$784,000	PALOS HILLS	5	2025
Roadway Information						
<u>Miles</u>	<u>AADT</u>	<u>Truck Pct</u>	<u>NHS</u>			
1.78	2,544	0.0	N			
KEDZIE AVE	AT CAL SAG CHANNEL <i>ILLINOIS SPECIAL BRIDGE PROGRAM PROJECT.</i>	BRIDGE SUPERSTRUCTURE REHAB BRIDGE PAINTING REHABILITATION - BRIDGES	\$13,220,000	ROBBINS	7	2026-2030
Structure Information						
<u>Str Number</u>	<u>AADT</u>	<u>Truck Pct</u>	<u>NHS</u>			
0160762	14,700	5	N			
KEDZIE AVE	AT CAL SAG CHANNEL <i>ILLINOIS SPECIAL BRIDGE PROGRAM PROJECT.</i>	CONSTRUCTION ENGINEERING REHABILITATION - BRIDGES	\$1,980,000	ROBBINS	3	2026-2030
KEDZIE AVE	OVER CSXT RR & WIRETON RD <i>ILLINOIS SPECIAL BRIDGE PROGRAM PROJECT.</i>	BRIDGE SUPERSTRUCTURE REPLACE REHABILITATION - BRIDGES	\$30,000,000	BLUE ISLAND	3	2026-2030
Structure Information						
<u>Str Number</u>	<u>AADT</u>	<u>Truck Pct</u>	<u>NHS</u>			
0162430	14,700	5	N			
KEDZIE AVE	OVER CSXT RR & WIRETON RD <i>ILLINOIS SPECIAL BRIDGE PROGRAM PROJECT.</i>	RR ENGINEERING RR FLAGGER REHABILITATION - BRIDGES	\$120,000	BLUE ISLAND	2	2026-2030

**FY 2025-2030 Rebuild Illinois
Highway Improvement Program
District 1
State Highways
COOK COUNTY**

Route / Street	Location	Improvements	Est. Cost	City	MYP Years	
		TAMP Category			Past	Current
KEDZIE AVE	OVER CSXT RR & WIRETON RD	P.E. (PHASE I)	\$500,000	BLUE ISLAND	2	2025
	<i>ILLINOIS SPECIAL BRIDGE PROGRAM PROJECT.</i>	REHABILITATION - BRIDGES				
KEDZIE AVE	OVER CSXT RR & WIRETON RD	P.E. (PHASE I)	\$500,000	BLUE ISLAND	2	2026-2030
	<i>ILLINOIS SPECIAL BRIDGE PROGRAM PROJECT.</i>	REHABILITATION - BRIDGES				
KEDZIE AVE	OVER CSXT RR & WIRETON RD	P.E. (PHASE II)	\$3,900,000	BLUE ISLAND	3	2026-2030
	<i>ILLINOIS SPECIAL BRIDGE PROGRAM PROJECT.</i>	REHABILITATION - BRIDGES				
KEDZIE AVE	OVER CSXT RR & WIRETON RD	CONSTRUCTION ENGINEERING	\$4,500,000	BLUE ISLAND	3	2026-2030
	<i>ILLINOIS SPECIAL BRIDGE PROGRAM PROJECT.</i>	REHABILITATION - BRIDGES				
LAWRENCE AVE	AT DES PLAINES RIVER	BRIDGE DECK OVERLAY BRIDGE JOINT REPLACE/REPAIR	\$1,319,000	CHICAGO	3	2025
		PRESERVATION - BRIDGES				

**FY 2025-2030 Rebuild Illinois
Highway Improvement Program
District 1
State Highways
COOK COUNTY**

Route / Street	Location	Improvements	Est. Cost	City	MYP Years	
		TAMP Category			Past	Current
LINCOLN AVE	NILES CENTER RD TO HOWARD ST	PAVEMENT MARKING	\$100,000	SKOKIE	1	2026-2030
		MISCELLANEOUS IMPROVEMENTS				
MAIN ST	WHEELER DR TO ILL 83/171 (ARCHER AVE)	BRIDGE REPLACEMENT CULVERT REPLACEMENT DRAINAGE	\$11,000,000	LEMONT	8	2026-2030
		RECONSTRUCTION - BRIDGES				
MAIN ST	WHEELER DR TO ILL 83/171 (ARCHER AVE)	CONSTRUCTION ENGINEERING	\$865,000	LEMONT	3	2026-2030
		RECONSTRUCTION - BRIDGES				
MARSHFIELD AVE	127TH ST TO VERMONT AVE Miles = 0.31	SMART OVERLAY	\$130,000	CALUMET PARK	1	2026-2030
		PRESERVATION - PAVEMENTS				
MICHIGAN AVE	AT I-55 (STEVENSON EXPWY)	BRIDGE DECK OVERLAY BRIDGE JOINT REPLACE/REPAIR	\$1,205,000	CHICAGO	3	2025
		PRESERVATION - BRIDGES				

**FY 2025-2030 Rebuild Illinois
Highway Improvement Program
District 1
State Highways
COOK COUNTY**

Route / Street	Location	Improvements	Est. Cost	City	MYP Years	
		TAMP Category			Past	Current
MORGAN ST	63RD ST TO 79TH ST & 82ND ST TO 87TH ST Miles = 2.13	STANDARD OVERLAY SMART OVERLAY ADA IMPROVEMENTS	\$1,700,000	CHICAGO	7	2025
		PRESERVATION - PAVEMENTS				
Roadway Information						
<u>Miles</u>	<u>AADT</u>	<u>Truck Pct</u>	<u>NHS</u>			
1.50	1,473	0.0	N			
0.63	1,850	0.0	N			
OAKTON ST	AT BUSSE HWY, DEE RD & NORTHWEST HWY	LAND ACQUISITION	\$100,000	PARK RIDGE	1	2025
		SAFETY				
OAKTON ST	AT DES PLAINES RIVER	BRIDGE DECK OVERLAY BRIDGE JOINT REPLACE/REPAIR	\$1,128,000	DES PLAINES	3	2025
		PRESERVATION - BRIDGES				
OGDEN AVE	AT OAK PARK AVE, EAST AVE & RIDGELAND AVE	LAND ACQUISITION	\$100,000	BERWYN	1	2025
		MISCELLANEOUS IMPROVEMENTS				
OHIO ST	AT N BRANCH CHICAGO RIVER, KINGSBURY ST & UP RR <i>ILLINOIS SPECIAL BRIDGE PROGRAM PROJECT.</i>	CONSTRUCTION ENGINEERING	\$350,000	CHICAGO	1	2025
		PRESERVATION - BRIDGES				

**FY 2025-2030 Rebuild Illinois
Highway Improvement Program
District 1
State Highways
COOK COUNTY**

Route / Street	Location	Improvements	Est. Cost	City	MYP Years	
		TAMP Category			Past	Current
PALATINE RD	SALT CREEK 0.1 MI E OF ROSELLE RD	CULVERT REPLACEMENT	\$250,000	PALATINE	3	2026-2030
		RECONSTRUCTION - BRIDGES				
PALATINE RD	SALT CREEK 0.1 MI E OF ROSELLE RD	LAND ACQUISITION	\$100,000	PALATINE	1	2026-2030
		RECONSTRUCTION - BRIDGES				
PALATINE RD	E OF WILLIAMS DR TO E OF SALT CREEK & AT SALT CREEK 0.2 MI W OF WINSTON DR W OF ILL 53 Miles = 0.15	CULVERT REPLACEMENT STANDARD OVERLAY	\$1,700,000	PALATINE	7	2026-2030
		RECONSTRUCTION - BRIDGES				
						Structure Information
						<u>Str Number</u> <u>AADT</u> <u>Truck Pct</u> <u>NHS</u>
						0162653 14,500 2 Y
PALATINE RD N FR N WILKE RD	E OF SALT CREEK TO ALISON DR Miles = 0.64	STANDARD OVERLAY	\$800,000	PALATINE	9	2025
		REHABILITATION - PAVEMENTS				

**FY 2025-2030 Rebuild Illinois
Highway Improvement Program
District 1
State Highways
COOK COUNTY**

Route / Street	Location	Improvements	Est. Cost	City	MYP Years	
		TAMP Category			Past	Current
PALATINE RD S FR RD	E OF US 12 (RAND RD) TO E OF PINECREST DR Miles = 3.61	STANDARD OVERLAY ADA IMPROVEMENTS	\$2,200,000	ARLINGTON HEIGHTS PROSPECT HEIGHTS WHEELING	8	2025

Roadway Information

Miles	AADT	Truck Pct	NHS
0.32		0.0	N
0.99		0.0	N
0.49		0.0	N
0.49		0.0	N
0.59		0.0	N
0.34		0.0	N
0.39		0.0	N

REHABILITATION - PAVEMENTS

PAULINA ST	127TH ST TO VERMONT AVE Miles = 0.34	DESIGNED OVERLAY	\$146,000	CALUMET PARK	3	2026-2030
------------	---	------------------	-----------	--------------	---	-----------

Roadway Information

Miles	AADT	Truck Pct	NHS
0.34		0.0	N

REHABILITATION - PAVEMENTS

PERSHING RD	RACINE AVE & CN RR 1.3 MI W OF I-94 <i>ILLINOIS SPECIAL BRIDGE PROGRAM PROJECT.</i>	BRIDGE REPLACEMENT ADA IMPROVEMENTS	\$48,000,000	CHICAGO	15	2026-2030
-------------	--	--	--------------	---------	----	-----------

RECONSTRUCTION - BRIDGES

Structure Information

Str Number	AADT	Truck Pct	NHS
0160396	15,500	12	Y

PERSHING RD	RACINE AVE & CN RR 1.3 MI W OF I-94 <i>ILLINOIS SPECIAL BRIDGE PROGRAM PROJECT.</i>	CONSTRUCTION ENGINEERING	\$5,750,000	CHICAGO	8	2026-2030
-------------	--	--------------------------	-------------	---------	---	-----------

RECONSTRUCTION - BRIDGES

**FY 2025-2030 Rebuild Illinois
Highway Improvement Program
District 1
State Highways
COOK COUNTY**

Route / Street	Location	Improvements TAMP Category	Est. Cost	City	MYP Years	
					Past	Current
PULASKI RD / CRAWFORD AVE	103RD ST TO 123RD ST Miles = 2.54	STANDARD OVERLAY ADA IMPROVEMENTS REHABILITATION - PAVEMENTS	\$1,750,000	ALSIP CHICAGO OAK LAWN	4	2025
Roadway Information						
<u>Miles</u>	<u>AADT</u>	<u>Truck Pct</u>	<u>NHS</u>			
2.54	28,498	3.1	N			
RAND RD	AT DES PLAINES RIVER <i>ILLINOIS SPECIAL BRIDGE PROGRAM PROJECT.</i>	CONSTRUCTION ENGINEERING RECONSTRUCTION - BRIDGES	\$800,000	DES PLAINES	4	2025
RIDGE BLVD	HOWARD ST TO S OF PRATT BLVD (PEDESTRIAN IMPROVEMENTS)	MISCELLANEOUS MISCELLANEOUS IMPROVEMENTS	\$2,000,000	CHICAGO	6	2026-2030
SACRAMENTO BLVD	N OF CARROLL AVE TO ROOSEVELT RD Miles = 1.52	DESIGNED OVERLAY ADA IMPROVEMENTS REHABILITATION - PAVEMENTS	\$1,100,000	CHICAGO	7	2026-2030
Roadway Information						
<u>Miles</u>	<u>AADT</u>	<u>Truck Pct</u>	<u>NHS</u>			
1.52	14,514	3.3	N			
SERVICE ROAD	(WEST ELEVATED) OVER 26TH ST CONNECTION	BRIDGE NEW DECK REHABILITATION - BRIDGES	\$300,000	CICERO	4	2026-2030
Structure Information						
	<u>Str Number</u>	<u>AADT</u>	<u>Truck Pct</u>	<u>NHS</u>		
	0162465	100	N/A	N		

**FY 2025-2030 Rebuild Illinois
Highway Improvement Program
District 1
State Highways
COOK COUNTY**

Route / Street	Location	Improvements	Est. Cost	City	MYP Years		
		TAMP Category			Past	Current	
TOUHY AVE	AT N BRANCH CHICAGO RIVER 0.6 MI E OF ILL 43	BRIDGE REPLACEMENT TRAF SIGNAL MODERNIZATION ADA IMPROVEMENTS	\$5,200,000	NILES	16	2026-2030	
		RECONSTRUCTION - BRIDGES					
				Structure Information			
				<u>Str Number</u>	<u>AADT</u>	<u>Truck Pct</u>	<u>NHS</u>
				0160363	24,400	6	Y
TOUHY AVE	AT HAMLIN AVE	CHANNELIZATION TRAF SIGNAL INSTALLATION	\$750,000	LINCOLNWOOD	17	2026-2030	
		SAFETY					
TOUHY AVE	AT HAMLIN AVE	LAND ACQUISITION	\$85,000	LINCOLNWOOD	11	2026-2030	
		MISCELLANEOUS IMPROVEMENTS					
VARIOUS	VARIOUS LOCATIONS	PATCHING	\$10,000,000		1	2026-2030	
		MAINTENANCE - PAVEMENTS					
VARIOUS	VARIOUS LOCATIONS (TROMBONE REPLACEMENT)	INTERSECTION IMPROVEMENT TRAF SIGNAL MODERNIZATION	\$1,000,000	PALATINE DES PLAINES ARLINGTON HEIGHTS CHICAGO	1	2025	
		MISCELLANEOUS IMPROVEMENTS					

**FY 2025-2030 Rebuild Illinois
Highway Improvement Program
District 1
State Highways
COOK COUNTY**

Route / Street	Location	Improvements	Est. Cost	City	MYP Years	
		TAMP Category			Past	Current
VARIOUS	VARIOUS LOCATIONS (ADA RAMPS - HANOVER, PALATINE & SCHAUMBURG TOWNSHIPS) <i>POTENTIAL INNOVATIVE PROJECT DELIVERY METHOD</i>	ADA IMPROVEMENTS	\$640,000		5	2026-2030
		SAFETY				
VARIOUS	VARIOUS LOCATIONS (ADA RAMPS - ELK GROVE & WHEELING TOWNSHIPS)	ADA IMPROVEMENTS	\$1,350,000		3	2025
		SAFETY				
VARIOUS	VARIOUS LOCATIONS (ADA RAMPS - NORTHWOOD PARK & LEYDEN #2 TOWNSHIP)	ADA IMPROVEMENTS	\$1,100,000		3	2025
		SAFETY				
VARIOUS	VARIOUS LOCATIONS (ADA RAMPS - NEW TRIER TOWNSHIP #1)	ADA IMPROVEMENTS	\$1,412,000		3	2025
		SAFETY				
VARIOUS	VARIOUS LOCATIONS (ADA RAMPS - NEW TRIER TOWNSHIP #2)	ADA IMPROVEMENTS	\$2,000,000		3	2025
		SAFETY				

**FY 2025-2030 Rebuild Illinois
Highway Improvement Program
District 1
State Highways
COOK COUNTY**

Route / Street	Location	Improvements	Est. Cost	City	MYP Years	
		TAMP Category			Past	Current
VARIOUS	VARIOUS LOCATIONS (ADA RAMPS - EVANSTON TOWNSHIP) <i>POTENTIAL INNOVATIVE PROJECT DELIVERY METHOD</i>	ADA IMPROVEMENTS	\$1,026,000		3	2026-2030
		SAFETY				
VARIOUS	VARIOUS LOCATIONS (ADA RAMPS - NORTHFIELD TOWNSHIP) <i>POTENTIAL INNOVATIVE PROJECT DELIVERY METHOD</i>	ADA IMPROVEMENTS	\$1,265,000		3	2026-2030
		SAFETY				
VARIOUS	VARIOUS LOCATIONS (ADA RAMPS - LEYDEN TOWNSHIP #1)	ADA IMPROVEMENTS	\$2,348,000		3	2025
		SAFETY				
VARIOUS	VARIOUS LOCATIONS (ADA RAMPS - MAINE TOWNSHIP #1)	ADA IMPROVEMENTS	\$2,262,000		3	2025
		SAFETY				
VARIOUS	VARIOUS LOCATIONS (ADA RAMPS - MAINE TOWNSHIP #2) <i>POTENTIAL INNOVATIVE PROJECT DELIVERY METHOD</i>	ADA IMPROVEMENTS	\$1,500,000		3	2026-2030
		SAFETY				

**FY 2025-2030 Rebuild Illinois
Highway Improvement Program
District 1
State Highways
COOK COUNTY**

Route / Street	Location	Improvements	Est. Cost	City	MYP Years	
		TAMP Category			Past	Current
VARIOUS	VARIOUS LOCATIONS (ADA RAMPS - NILES TOWNSHIP #1 & 4)	ADA IMPROVEMENTS	\$1,840,000		3	2025
		SAFETY				
VARIOUS	VARIOUS LOCATIONS (ADA RAMPS - NILES TOWNSHIP #2 & 3) <i>POTENTIAL INNOVATIVE PROJECT DELIVERY METHOD</i>	ADA IMPROVEMENTS	\$1,500,000		3	2026-2030
		SAFETY				
VARIOUS	VARIOUS LOCATIONS (ADA RAMPS - CHICAGO) <i>POTENTIAL INNOVATIVE PROJECT DELIVERY METHOD</i>	ADA IMPROVEMENTS	\$10,000,000		5	2026-2030
		SAFETY				
VARIOUS	VARIOUS LOCATIONS (ADA RAMPS - N COOK) <i>POTENTIAL INNOVATIVE PROJECT DELIVERY METHOD</i>	ADA IMPROVEMENTS	\$350,000		5	2026-2030
		SAFETY				
VARIOUS	VARIOUS LOCATIONS	DRAINAGE	\$1,500,000		6	2026-2030
		MISCELLANEOUS IMPROVEMENTS				

**FY 2025-2030 Rebuild Illinois
Highway Improvement Program
District 1
State Highways
COOK COUNTY**

Route / Street	Location	Improvements	Est. Cost	City	MYP Years	
		TAMP Category			Past	Current
VARIOUS	VARIOUS LOCATIONS (ADA - CHICAGO ROW)	ADA IMPROVEMENTS	\$1,000,000	CHICAGO	1	2026-2030
		SAFETY				
VARIOUS	VARIOUS LOCATIONS (ADA - CHICAGO ROW)	LAND ACQUISITION	\$100,000	CHICAGO	1	2026-2030
		MISCELLANEOUS IMPROVEMENTS				
VARIOUS	VARIOUS EXPWY OVERHEAD BRIDGES (SOUTH COOK CO & WILL CO)	BRIDGE PAINTING	\$550,000	CHICAGO SAUK VILLAGE LYNWOOD INDIAN HEAD PARK LANSING THORNTON SOUTH HOLLAND	1	2026-2030
		PRESERVATION - BRIDGES				
VARIOUS	AT VARIOUS LOCATIONS	BRIDGE DECK OVERLAY BRIDGE JOINT REPLACE/REPAIR	\$4,550,000	CHICAGO WESTCHESTER GLEN ELLYN	1	2026-2030
		PRESERVATION - BRIDGES				
VARIOUS	AT VARIOUS LOCATIONS	BRIDGE DECK OVERLAY BRIDGE JOINT REPLACE/REPAIR	\$11,000,000	CHICAGO	1	2026-2030
		PRESERVATION - BRIDGES				

**FY 2025-2030 Rebuild Illinois
Highway Improvement Program
District 1
State Highways
COOK COUNTY**

Route / Street	Location	Improvements	Est. Cost	City	MYP Years	
		TAMP Category			Past	Current
VARIOUS	AT VARIOUS LOCATIONS	BRIDGE DECK OVERLAY BRIDGE JOINT REPLACE/REPAIR PRESERVATION - BRIDGES	\$14,500,000	ALSIP CHICAGO	1	2026-2030
VARIOUS	AT VARIOUS LOCATIONS	BRIDGE DECK OVERLAY BRIDGE JOINT REPLACE/REPAIR PRESERVATION - BRIDGES	\$2,951,000	CHICAGO	1	2026-2030
VARIOUS	AT VARIOUS LOCATIONS	BRIDGE DECK OVERLAY BRIDGE JOINT REPLACE/REPAIR PRESERVATION - BRIDGES	\$8,500,000	CHICAGO MOUNT PROSPECT PLAINFIELD	1	2026-2030
VARIOUS	AT VARIOUS LOCATIONS	BRIDGE DECK OVERLAY BRIDGE JOINT REPLACE/REPAIR PRESERVATION - BRIDGES	\$2,450,000	LANSING CHICAGO	1	2026-2030
VARIOUS	AT VARIOUS LOCATIONS	BRIDGE DECK OVERLAY BRIDGE JOINT REPLACE/REPAIR PRESERVATION - BRIDGES	\$7,000,000	CHICAGO HEIGHTS SCHILLER PARK MONEE	1	2026-2030

**FY 2025-2030 Rebuild Illinois
Highway Improvement Program
District 1
State Highways
COOK COUNTY**

Route / Street	Location	Improvements	Est. Cost	City	MYP Years	
		TAMP Category			Past	Current
VARIOUS	VARIOUS LOCATIONS (SOUTH LAKE & NORTH COOK)	BRIDGE PAINTING	\$1,100,000	NORTHFIELD WINNETKA	1	2026-2030
		PRESERVATION - BRIDGES				
WASHINGTON BLVD	ILL 171 (FIRST AVE) TO THATCHER AVE	BRIDGE REPLACEMENT SAFETY IMPROVEMENTS PAVEMENT MARKING BIKEWAY	\$5,000,000	RIVER FOREST MAYWOOD	8	2026-2030
		RECONSTRUCTION - BRIDGES				
				Structure Information		
				<u>Str Number</u>	<u>AADT</u>	<u>Truck Pct</u> <u>NHS</u>
				0160950	5,700	2 N
WESTERN AVE	AT THORN CREEK	BRIDGE DECK OVERLAY BRIDGE JOINT REPLACE/REPAIR	\$550,000	PARK FOREST	3	2025
		PRESERVATION - BRIDGES				
WILLOW RD	E OF DES PLAINES RIVER TO WATERVIEW DR / PROTECTION PKWY Miles = 0.94	RECONSTRUCTION INTERSECTION IMPROVEMENT LIGHTING NOISE BARRIERS BRIDGE REPAIR WING WALL REPAIR ADA IMPROVEMENTS	\$7,600,000	PROSPECT HEIGHTS GLENVIEW	26	2026-2030
		RECONSTRUCTION - PAVEMENTS				
Roadway Information						
<u>Miles</u>	<u>AADT</u>	<u>Truck Pct</u>	<u>NHS</u>			
0.94	34,515	6.9	Y			

**FY 2025-2030 Rebuild Illinois
Highway Improvement Program
District 1
State Highways
COOK COUNTY**

Route / Street	Location	Improvements	Est. Cost	City	MYP Years	
		TAMP Category			Past	Current
WILLOW RD	E OF DES PLAINES RIVER TO WATERVIEW DR / PROTECTION PKWY Miles = 0.01	ADDITIONAL LANES	\$11,400,000	PROSPECT HEIGHTS GLENVIEW	7	2026-2030
		INITIAL CONSTRUCTION - PAVEMENTS				
WILLOW RD	E OF DES PLAINES RIVER TO WATERVIEW DR / PROTECTION PKWY	UTILITY ADJUSTMENT	\$500,000	PROSPECT HEIGHTS GLENVIEW	10	2026-2030
		INITIAL CONSTRUCTION - PAVEMENTS				
WILLOW RD	E OF DES PLAINES RIVER TO WATERVIEW DR / PROTECTION PKWY	CONSTRUCTION ENGINEERING	\$2,500,000	PROSPECT HEIGHTS GLENVIEW	21	2026-2030
		INITIAL CONSTRUCTION - PAVEMENTS				
WILLOW RD	AT W FORK N BRANCH CHICAGO RIVER	BRIDGE REPLACEMENT SIDEWALKS	\$9,400,000	NORTHBROOK	8	2026-2030
		RECONSTRUCTION - BRIDGES				
				Structure Information		
				<u>Str Number</u> <u>AADT</u> <u>Truck Pct</u> <u>NHS</u>		
				0160534 31,700 6 Y		
WILLOW RD	AT W FORK N BRANCH CHICAGO RIVER	LAND ACQUISITION	\$300,000	NORTHBROOK GLENVIEW	1	2026-2030
		RECONSTRUCTION - BRIDGES				

**FY 2025-2030 Rebuild Illinois
Highway Improvement Program
District 1
State Highways
COOK COUNTY**

Route / Street	Location	Improvements	Est. Cost	City	MYP Years	
		TAMP Category			Past	Current
WILLOW RD	AT W FORK N BRANCH CHICAGO RIVER	CONSTRUCTION ENGINEERING	\$1,450,000	NORTHBROOK GLENVIEW	3	2026-2030
		RECONSTRUCTION - BRIDGES				
WILLOW SPRINGS RD	AT DES PLAINES RIVER & CANAL	BRIDGE SUPERSTRUCTURE REPLACE	\$30,000,000	WILLOW SPRINGS	3	2026-2030
		REHABILITATION - BRIDGES				
WILLOW SPRINGS RD	AT DES PLAINES RIVER & CANAL	P.E. (PHASE I)	\$1,800,000	WILLOW SPRINGS	4	2026-2030
		REHABILITATION - BRIDGES				
WILLOW SPRINGS RD	AT DES PLAINES RIVER & CANAL	P.E. (PHASE II)	\$3,900,000	WILLOW SPRINGS	3	2026-2030
		REHABILITATION - BRIDGES				
WILLOW SPRINGS RD	AT DES PLAINES RIVER & CANAL	CONSTRUCTION ENGINEERING	\$4,500,000	WILLOW SPRINGS	3	2026-2030
		REHABILITATION - BRIDGES				

DUPAGE COUNTY

FY 2025-2030

PROPOSED HIGHWAY IMPROVEMENT PROGRAM

**FY 2025-2030 Rebuild Illinois
Highway Improvement Program
District 1
State Highways
DUPAGE COUNTY**

Route / Street	Location	Improvements	Est. Cost	City	MYP Years	
		TAMP Category			Past	Current
I 55	AT CASS AVE (OVERHEAD)	BRIDGE REPAIR	\$2,000,000	DARIEN	3	2026-2030
		MAINTENANCE - BRIDGES				
I 290	AT I-355 (VETERANS MEMORIAL TOLLWAY) & AT SPRING BROOK	BRIDGE REPLACEMENT CULVERT REPLACEMENT	\$32,420,000	ITASCA	3	2026-2030
		RECONSTRUCTION - BRIDGES				
				Structure Information		
				<u>Str Number</u>	<u>AADT</u>	<u>Truck Pct</u> <u>NHS</u>
				0220092	44,950	21 Y
				0220093	89,900	21 Y
				0220094	22,000	10 Y
I 290	AT I-355 (VETERANS MEMORIAL TOLLWAY) & AT SPRING BROOK	P.E. (PHASE I)	\$1,950,000		3	2025
		RECONSTRUCTION - BRIDGES				
I 290	AT I-355 (VETERANS MEMORIAL TOLLWAY) & AT SPRING BROOK	P.E. (PHASE II)	\$4,220,000		3	2026-2030
		RECONSTRUCTION - BRIDGES				
I 290	AT I-355 (VETERANS MEMORIAL TOLLWAY) & AT SPRING BROOK	CONSTRUCTION ENGINEERING	\$4,870,000		3	2026-2030
		RECONSTRUCTION - BRIDGES				

**FY 2025-2030 Rebuild Illinois
Highway Improvement Program
District 1
State Highways
DUPAGE COUNTY**

Route / Street	Location	Improvements	Est. Cost	City	MYP Years	
		TAMP Category			Past	Current
US 34 OGDEN AVE	RICKERT DR TO FELDOTT LN	INTERSECTION IMPROVEMENT ADA IMPROVEMENTS	\$1,500,000	NAPERVILLE	7	2026-2030
		SAFETY				
US 34 OGDEN AVE	RICKERT DR TO FELDOTT LN	LAND ACQUISITION	\$1,451,000	NAPERVILLE	1	2025
		SAFETY				
US 34 OGDEN AVE	AT CRESS CREEK W OF BENEDETTI DR	CULVERT REPLACEMENT SCOUR MITIGATION	\$550,000	NAPERVILLE	3	2026-2030
		RECONSTRUCTION - BRIDGES				
US 34 OGDEN AVE	AT CRESS CREEK W OF BENEDETTI DR	LAND ACQUISITION	\$100,000	NAPERVILLE	2	2025
		RECONSTRUCTION - BRIDGES				
ILL 19 IRVING PARK RD	0.3 MI W OF MITCHELL BLVD TO ROSELLE RD Miles = 2.66	DESIGNED OVERLAY NEW SHOULDERS	\$2,167,000	SCHAUMBURG ROSELLE	4	2025
		REHABILITATION - PAVEMENTS				
Roadway Information						
<u>Miles</u>	<u>AADT</u>	<u>Truck Pct</u>	<u>NHS</u>			
0.45	13,300	4.7	N			
0.29	13,300	4.7	Y			
0.97	12,938	5.2	N			
0.95	12,000	6.5	N			

**FY 2025-2030 Rebuild Illinois
Highway Improvement Program
District 1
State Highways
DUPAGE COUNTY**

Route / Street	Location	Improvements	Est. Cost	City	MYP Years	
		TAMP Category			Past	Current
ILL 19 IRVING PARK RD	ROSELLE RD TO BAKER DR Miles = 2.44	DESIGNED OVERLAY NEW SHOULDERS ADA IMPROVEMENTS	\$2,890,000	ROSELLE ITASCA	8	2025
		REHABILITATION - PAVEMENTS				
Roadway Information						
<u>Miles</u>	<u>AADT</u>	<u>Truck Pct</u>	<u>NHS</u>			
0.68	15,500	4.2	Y			
1.76	14,916	3.8	N			
ILL 38 ROOSEVELT RD	E OF TECHNOLOGY BLVD TO W OF WINFIELD RD Miles = 4.97	DESIGNED OVERLAY STANDARD OVERLAY ADA IMPROVEMENTS RR FLAGGER	\$6,000,000	WEST CHICAGO WINFIELD	8	2025
		REHABILITATION - PAVEMENTS				
Roadway Information						
<u>Miles</u>	<u>AADT</u>	<u>Truck Pct</u>	<u>NHS</u>			
4.97	23,001	8.9	Y			
ILL 38 ROOSEVELT RD	E OF TECHNOLOGY BLVD TO W OF WINFIELD RD	CONSTRUCTION ENGINEERING	\$850,000	WEST CHICAGO WINFIELD	1	2025
		REHABILITATION - PAVEMENTS				
ILL 38 ROOSEVELT RD	WINFIELD RD TO COUNTY FARM RD Miles = 0.93	DESIGNED OVERLAY WIDENING EXISTING PAVEMENT DRAINAGE	\$12,900,000	WINFIELD WHEATON	8	2026-2030
		REHABILITATION - PAVEMENTS				
Roadway Information						
<u>Miles</u>	<u>AADT</u>	<u>Truck Pct</u>	<u>NHS</u>			
0.93	25,000	5.4	Y			
ILL 38 ROOSEVELT RD	WINFIELD RD TO COUNTY FARM RD	LAND ACQUISITION	\$793,000	WINFIELD WHEATON	2	2026-2030
		REHABILITATION - PAVEMENTS				

**FY 2025-2030 Rebuild Illinois
Highway Improvement Program
District 1
State Highways
DUPAGE COUNTY**

Route / Street	Location	Improvements	Est. Cost	City	MYP Years	
		TAMP Category			Past	Current
ILL 38 ROOSEVELT RD	WINFIELD RD TO COUNTY FARM RD	PATCHING	\$2,500,000	WINFIELD WHEATON	2	2025
		MAINTENANCE - PAVEMENTS				
ILL 38 ROOSEVELT RD	WYNWOOD RD TO MADISON ST	INTERSECTION RECONSTN DRAINAGE	\$10,400,000	WINFIELD	24	2026-2030
		SAFETY				
ILL 38 ROOSEVELT RD	AT WINFIELD RD	P.E. (PHASE II)	\$3,075,000	WINFIELD	3	2025
		MISCELLANEOUS IMPROVEMENTS				
ILL 38 ROOSEVELT RD	AT WINFIELD RD	LAND ACQUISITION	\$570,000	WINFIELD	6	2025
		MISCELLANEOUS IMPROVEMENTS				
ILL 38 ROOSEVELT RD	AT WINFIELD RD	LAND ACQUISITION	\$670,000	WINFIELD	2	2026-2030
		MISCELLANEOUS IMPROVEMENTS				
ILL 38 ROOSEVELT RD	WINFIELD RD TO COUNTY FARM RD & AT COUNTY FARM RD	CONSTRUCTION ENGINEERING	\$3,246,000	WHEATON WINFIELD	8	2026-2030
		MISCELLANEOUS IMPROVEMENTS				

**FY 2025-2030 Rebuild Illinois
Highway Improvement Program
District 1
State Highways
DUPAGE COUNTY**

Route / Street	Location	Improvements	Est. Cost	City	MYP Years	
		TAMP Category			Past	Current
ILL 38 ROOSEVELT RD	MADISON ST TO FAPP CIRCLE & AT COUNTY FARM RD	INTERSECTION IMPROVEMENT BRIDGE REPLACEMENT DRAINAGE	\$12,500,000	WHEATON WINFIELD	9	2026-2030
		SAFETY				
ILL 38 ROOSEVELT RD	FAPP CIRCLE TO E OF PIERCE AVE Miles = 0.52	STANDARD OVERLAY DRAINAGE	\$2,500,000	WHEATON	6	2026-2030
		REHABILITATION - PAVEMENTS				
ILL 38 ROOSEVELT RD	AT ILL 53	BRIDGE DECK OVERLAY BRIDGE JOINT REPLACE/REPAIR	\$550,000	GLEN ELLYN	3	2025
		PRESERVATION - BRIDGES				
ILL 53 ROHLWING RD	AT CN RR 0.1 MI S OF FULLERTON AVE	BRIDGE DECK OVERLAY BRIDGE JOINT REPLACE/REPAIR	\$910,000	ADDISON	3	2025
		PRESERVATION - BRIDGES				

**FY 2025-2030 Rebuild Illinois
Highway Improvement Program
District 1
State Highways
DUPAGE COUNTY**

Route / Street	Location	Improvements	Est. Cost	City	MYP Years	
		TAMP Category			Past	Current
ILL 53 COLUMBINE AVE	AT PARKVIEW BLVD / SURREY DR	CHANNELIZATION TRAF SIGNAL INSTALLATION	\$525,000	GLEN ELLYN	16	2025
		SAFETY				
ILL 53 (SOUTHBOUND)	AT E BRANCH DUPAGE RIVER & MORTON ARBORETUM DR	BRIDGE DECK OVERLAY BRIDGE JOINT REPLACE/REPAIR	\$550,000		3	2025
		PRESERVATION - BRIDGES				
ILL 53 (NORTHBOUND)	AT E BRANCH DUPAGE RIVER & MORTON ARBORETUM DR	BRIDGE DECK OVERLAY BRIDGE JOINT REPLACE/REPAIR	\$550,000		3	2025
		PRESERVATION - BRIDGES				
ILL 53	75TH ST TO WILL CO LINE Miles = 1.52	SMART OVERLAY	\$2,750,000	WOODRIDGE	1	2026-2030
		PRESERVATION - PAVEMENTS				

**FY 2025-2030 Rebuild Illinois
Highway Improvement Program
District 1
State Highways
DUPAGE COUNTY**

Route / Street	Location	Improvements	Est. Cost	City	MYP Years	
		TAMP Category			Past	Current
ILL 56 BUTTERFIELD RD	0.4 MI W OF ILL 59 TO NAPERVILLE RD Miles = 5.89	SMART OVERLAY	\$5,800,000	AURORA WHEATON WARRENVILLE	3	2025
PRESERVATION - PAVEMENTS						
ILL 56 22ND ST CERMAK RD BUTTERFIELD RD	ILL 59 TO YORK RD	RR FLAGGER	\$10,000	OAK BROOK WESTCHESTER BROADVIEW NORTH RIVERSIDE BERWYN CICERO OAKBROOK TERRACE DOWNERS GROVE WHEATON WARRENVILLE LOMBARD	6	2025
MISCELLANEOUS IMPROVEMENTS						
ILL 56 22ND ST CERMAK RD BUTTERFIELD RD	ILL 59 TO YORK RD	UTILITY ADJUSTMENT	\$100,000	OAK BROOK WESTCHESTER BROADVIEW NORTH RIVERSIDE BERWYN CICERO LOMBARD OAKBROOK TERRACE DOWNERS GROVE WHEATON WARRENVILLE	6	2025
MISCELLANEOUS IMPROVEMENTS						

**FY 2025-2030 Rebuild Illinois
Highway Improvement Program
District 1
State Highways
DUPAGE COUNTY**

Route / Street	Location	Improvements	Est. Cost	City	MYP Years	
		TAMP Category			Past	Current
ILL 56 22ND ST CERMAK RD BUTTERFIELD RD	ILL 59 TO YORK RD	CONSTRUCTION ENGINEERING	\$900,000	OAK BROOK LOMBARD OAKBROOK TERRACE DOWNERS GROVE WHEATON WARRENVILLE BERWYN BROADVIEW CICERO WESTCHESTER NORTH RIVERSIDE	6	2025
		MISCELLANEOUS IMPROVEMENTS				
ILL 56 BUTTERFIELD RD	0.3 MI W OF ILL 53 TO I-355 RAMP (SB) & AT ILL 53	CONSTRUCTION ENGINEERING	\$3,250,000	DOWNERS GROVE	1	2025
		RECONSTRUCTION - PAVEMENTS				
ILL 56 BUTTERFIELD RD	0.3 MI W OF ILL 53 TO I-355 RAMP (SB) & AT ILL 53	CONSTRUCTION ENGINEERING	\$3,250,000	DOWNERS GROVE	1	2026-2030
		RECONSTRUCTION - PAVEMENTS				
ILL 56 BUTTERFIELD RD	TECHNOLOGY DR TO FOUNTAIN SQUARE DR	DRAINAGE EROSION CONTROL	\$2,000,000	LOMBARD OAK BROOK	3	2026-2030
		MAINTENANCE - PAVEMENTS				

**FY 2025-2030 Rebuild Illinois
Highway Improvement Program
District 1
State Highways
DUPAGE COUNTY**

Route / Street	Location	Improvements	Est. Cost	City	MYP Years		
		TAMP Category			Past	Current	
ILL 59 SUTTON RD	COOK CO LINE TO S OF HERITAGE WOODS DR Miles = 5.38	STANDARD OVERLAY ADA IMPROVEMENTS RR FLAGGER REHABILITATION - PAVEMENTS	\$7,000,000	BARTLETT WAYNE WEST CHICAGO	2	2026-2030	
Roadway Information							
<u>Miles</u>	<u>AADT</u>	<u>Truck Pct</u>	<u>NHS</u>				
5.38	30,017	9.3	Y				
ILL 59 NELTNOR BLVD	S OF HERITAGE WOODS DR TO N OF BATAVIA RD Miles = 5.76	SMART OVERLAY PRESERVATION - PAVEMENTS	\$7,500,000	WEST CHICAGO WARRENVILLE	3	2025	
ILL 59	AT RR OVER PRAIRIE PATH	BRIDGE REPLACEMENT RR FLAGGER RECONSTRUCTION - BRIDGES	\$1,958,000		3	2026-2030	
				Structure Information			
				<u>Str Number</u>	<u>AADT</u>	<u>Truck Pct</u>	<u>NHS</u>
				0220144	26,900	7	Y
ILL 59 NELTNOR BLVD	AT UP & CN RR 0.2 MI S OF MAIN ST	BRIDGE REPLACEMENT RR FLAGGER RECONSTRUCTION - BRIDGES	\$7,582,000	WEST CHICAGO	3	2026-2030	
				Structure Information			
				<u>Str Number</u>	<u>AADT</u>	<u>Truck Pct</u>	<u>NHS</u>
				0220143	34,400	8	Y
ILL 59 NELTNOR BLVD	AT UP & CN RR 0.2 MI S OF MAIN ST	P.E. (PHASE I) RECONSTRUCTION - BRIDGES	\$1,000,000	WEST CHICAGO	3	2026-2030	

**FY 2025-2030 Rebuild Illinois
Highway Improvement Program
District 1
State Highways
DUPAGE COUNTY**

Route / Street	Location	Improvements	Est. Cost	City	MYP Years	
		TAMP Category			Past	Current
ILL 59 NELTNOR BLVD	AT UP & CN RR 0.2 MI S OF MAIN ST	P.E. (PHASE II)	\$910,000	WEST CHICAGO	3	2026-2030
		RECONSTRUCTION - BRIDGES				
ILL 59 NELTNOR BLVD	AT UP & CN RR 0.2 MI S OF MAIN ST	LAND ACQUISITION	\$100,000	WEST CHICAGO	3	2026-2030
		RECONSTRUCTION - BRIDGES				
ILL 59 NELTNOR BLVD	AT UP & CN RR 0.2 MI S OF MAIN ST	CONSTRUCTION ENGINEERING	\$1,140,000	WEST CHICAGO	3	2026-2030
		RECONSTRUCTION - BRIDGES				
ILL 59 NELTNOR BLVD	AT ILL 38 (ROOSEVELT RD)	BRIDGE REPLACEMENT	\$1,740,000	WEST CHICAGO	3	2026-2030
		RECONSTRUCTION - BRIDGES				
ILL 64 NORTH AVE	SMITH / KAUTZ RD TO YORK RD	TRAF SIGNAL MODERNIZATION CHANGEABLE MESSAGE SIGNS SIGNAL TIMING/PROGRESSION SIGNING (NEW) SURVEILLANCE	\$11,232,000	ST. CHARLES WEST CHICAGO CAROL STREAM GLENDALE HEIGHTS LOMBARD VILLA PARK ELMHURST	6	2025
		MISCELLANEOUS IMPROVEMENTS				

**FY 2025-2030 Rebuild Illinois
Highway Improvement Program
District 1
State Highways
DUPAGE COUNTY**

Route / Street	Location	Improvements	Est. Cost	City	MYP Years	
		TAMP Category			Past	Current
ILL 64 NORTH AVE	SMITH / KAUTZ RD TO YORK RD	CONSTRUCTION ENGINEERING	\$900,000	ST. CHARLES WEST CHICAGO CAROL STREAM GLENDALE HEIGHTS LOMBARD VILLA PARK ELMHURST	6	2025
		MISCELLANEOUS IMPROVEMENTS				
ILL 83 KINGERY HWY	ILL 64 (NORTH AVE) TO ST CHARLES RD	P.E. (PHASE I)	\$2,000,000	ELMHURST	3	2026-2030
		MISCELLANEOUS IMPROVEMENTS				
ILL 83 KINGERY HWY	AT ILL 56 (BUTTERFIELD RD)	BRIDGE REPLACEMENT	\$12,875,000	OAKBROOK TERRACE	3	2026-2030
		RECONSTRUCTION - BRIDGES		Structure Information		
				<u>Str Number</u> <u>AADT</u> <u>Truck Pct</u> <u>NHS</u>		
				0220117 31,950 7 Y		
				0220118 27,900 7 Y		
ILL 83 KINGERY HWY	AT ILL 56 (BUTTERFIELD RD)	P.E. (PHASE I)	\$775,000	OAKBROOK TERRACE	3	2025
		RECONSTRUCTION - BRIDGES				
ILL 83 KINGERY HWY	AT ILL 56 (BUTTERFIELD RD)	P.E. (PHASE II)	\$1,675,000	OAKBROOK TERRACE	3	2026-2030
		RECONSTRUCTION - BRIDGES				

**FY 2025-2030 Rebuild Illinois
Highway Improvement Program
District 1
State Highways
DUPAGE COUNTY**

Route / Street	Location	Improvements	Est. Cost	City	MYP Years	
		TAMP Category			Past	Current
ILL 83 KINGERY HWY	AT ILL 56 (BUTTERFIELD RD)	LAND ACQUISITION	\$10,000	OAKBROOK TERRACE	3	2026-2030
		RECONSTRUCTION - BRIDGES				
ILL 83 KINGERY HWY	AT ILL 56 (BUTTERFIELD RD)	CONSTRUCTION ENGINEERING	\$1,935,000	OAKBROOK TERRACE	3	2026-2030
		RECONSTRUCTION - BRIDGES				
22ND ST	YORK RD TO ILL 50 (CICERO AVE)	TRAF SIGNAL MODERNIZATION SIGNAL TIMING/PROGRESSION CHANGEABLE MESSAGE SIGNS SIGNING (NEW) SURVEILLANCE MISCELLANEOUS ADA IMPROVEMENTS RR FLAGGER	\$13,000,000	OAK BROOK BERWYN BROADVIEW CICERO WESTCHESTER NORTH RIVERSIDE	4	2025
		MISCELLANEOUS IMPROVEMENTS				
VARIOUS	VARIOUS LOCATIONS	PATCHING	\$10,000,000		1	2026-2030
		MAINTENANCE - PAVEMENTS				

**FY 2025-2030 Rebuild Illinois
Highway Improvement Program
District 1
State Highways
DUPAGE COUNTY**

Route / Street	Location	Improvements	Est. Cost	City	MYP Years	
		TAMP Category			Past	Current
VARIOUS	VARIOUS LOCATIONS (ADA RAMPS)	ADA IMPROVEMENTS	\$1,800,000		5	2026-2030
	<i>POTENTIAL INNOVATIVE PROJECT DELIVERY METHOD</i>					
		SAFETY				

KANE COUNTY
FY 2025-2030
PROPOSED HIGHWAY IMPROVEMENT
PROGRAM

**FY 2025-2030 Rebuild Illinois
Highway Improvement Program
District 1
State Highways
KANE COUNTY**

Route / Street	Location	Improvements	Est. Cost	City	MYP Years	
		TAMP Category			Past	Current
US 20	AT BIG TIMBER RD	INTERSECTION RECONSTN TRAF SIGNAL REPLACEMENT	\$4,693,000		8	2026-2030
		SAFETY				
US 20	AT BIG TIMBER RD	LAND ACQUISITION	\$100,000		6	2025
		SAFETY				
US 20	AT BIG TIMBER RD	LAND ACQUISITION	\$100,000		5	2026-2030
		SAFETY				
US 20 LAKE ST	0.8 MI W OF RANDALL RD TO 0.3 MI E OF SHALES PKWY <i>ILLINOIS SPECIAL BRIDGE PROGRAM PROJECT.</i>	CONSTRUCTION ENGINEERING	\$2,500,000	ELGIN	5	2025
		RECONSTRUCTION - BRIDGES				
US 20	AT ILL 31 <i>ILLINOIS SPECIAL BRIDGE PROGRAM PROJECT.</i>	CONSTRUCTION ENGINEERING	\$493,000	ELGIN	1	2025
		RECONSTRUCTION - BRIDGES				

**FY 2025-2030 Rebuild Illinois
Highway Improvement Program
District 1
State Highways
KANE COUNTY**

Route / Street	Location	Improvements	Est. Cost	City	MYP Years	
		TAMP Category			Past	Current
US 30	ILL 47 TO GALENA RD Miles = 2.16	DESIGNED OVERLAY MILLED RUMBLE STRIP	\$1,275,000	MONTGOMERY	6	2026-2030
		REHABILITATION - PAVEMENTS				
Roadway Information						
<u>Miles</u>	<u>AADT</u>	<u>Truck Pct</u>	<u>NHS</u>			
2.16	16,325	7.7	Y			
US 30	AT ORCHARD RD Miles = 0.01	TURNING LANES STANDARD OVERLAY TRAF SIGNAL MODERNIZATION ADA IMPROVEMENTS	\$45,000,000	MONTGOMERY	1	2026-2030
		MISCELLANEOUS IMPROVEMENTS				
US 30	AT ORCHARD RD	P.E. (PHASE II)	\$5,850,000	MONTGOMERY	3	2026-2030
		MISCELLANEOUS IMPROVEMENTS				
US 30	AT ORCHARD RD	LAND ACQUISITION	\$1,000,000	MONTGOMERY	3	2026-2030
		MISCELLANEOUS IMPROVEMENTS				
US 30	AT ORCHARD RD	UTILITY ADJUSTMENT	\$2,000,000	MONTGOMERY	1	2026-2030
		MISCELLANEOUS IMPROVEMENTS				

**FY 2025-2030 Rebuild Illinois
Highway Improvement Program
District 1
State Highways
KANE COUNTY**

Route / Street	Location	Improvements	Est. Cost	City	MYP Years	
		TAMP Category			Past	Current
US 30	AT ORCHARD RD	CONSTRUCTION ENGINEERING	\$6,800,000	MONTGOMERY	1	2026-2030
		MISCELLANEOUS IMPROVEMENTS				
ILL 25 ST CHARLES ST	BLUFF CITY BLVD TO 0.4 MI N OF STEARNS RD Miles = 2.62	STANDARD OVERLAY ADA IMPROVEMENTS MILLED RUMBLE STRIP RR FLAGGER	\$2,300,000	ELGIN	4	2026-2030
		REHABILITATION - PAVEMENTS				
Roadway Information						
<u>Miles</u>	<u>AADT</u>	<u>Truck Pct</u>	<u>NHS</u>			
2.62	15,385	13.4	Y			
ILL 25	AT MAY LN, COURIER AVE & SEMINARY RD	CHANNELIZATION CULVERT REPLACEMENT	\$1,800,000		8	2025
		SAFETY				
ILL 25 5TH AVE	N OF ILL 64 (404 N 5TH AVE)	RETAINING WALL	\$100,000	ST. CHARLES	1	2025
		MAINTENANCE - PAVEMENTS				
ILL 25 RIVERSIDE AVE	AT DITCH S OF 7TH AVE CREEK	CULVERT REPLACEMENT	\$644,000	ST. CHARLES	1	2025
		MISCELLANEOUS IMPROVEMENTS				

**FY 2025-2030 Rebuild Illinois
Highway Improvement Program
District 1
State Highways
KANE COUNTY**

Route / Street	Location	Improvements	Est. Cost	City	MYP Years	
		TAMP Category			Past	Current
ILL 25 AURORA AVE	N OF CLEARWATER DR TO HAZEL AVE Miles = 3.34	STANDARD OVERLAY	\$1,000,000	AURORA	1	2025
		REHABILITATION - PAVEMENTS				
Roadway Information						
<u>Miles</u>	<u>AADT</u>	<u>Truck Pct</u>	<u>NHS</u>			
0.30	7,700	13.3	N			
1.65	18,900	4.6	Y			
1.39	14,687	4.3	N			
ILL 31 BATAVIA AVE	S OF FARGO BLVD	DRAINAGE ADA IMPROVEMENTS	\$500,000	GENEVA	7	2026-2030
		MISCELLANEOUS IMPROVEMENTS				
ILL 31 LAKE ST	AT I-88 RAMPS	CHANNELIZATION TRAF SIGNAL MODERNIZATION ADA IMPROVEMENTS	\$1,000,000	NORTH AURORA	6	2026-2030
		SAFETY				
ILL 38	DEKALB CO LINE TO ILL 47 (MAIN ST) Miles = 6.76	STANDARD OVERLAY	\$3,500,000		1	2026-2030
		REHABILITATION - PAVEMENTS				
Roadway Information						
<u>Miles</u>	<u>AADT</u>	<u>Truck Pct</u>	<u>NHS</u>			
6.76	8,524	6.5	N			
ILL 47	N OF PRINCETON DR TO N OF JIM DHAMER DR Miles = 0.69	STANDARD OVERLAY ADA IMPROVEMENTS	\$2,600,000	HUNTLEY	5	2026-2030
		REHABILITATION - PAVEMENTS				
Roadway Information						
<u>Miles</u>	<u>AADT</u>	<u>Truck Pct</u>	<u>NHS</u>			
1.38	27,400	6.9	Y			

**FY 2025-2030 Rebuild Illinois
Highway Improvement Program
District 1
State Highways
KANE COUNTY**

Route / Street	Location	Improvements	Est. Cost	City	MYP Years		
		TAMP Category			Past	Current	
ILL 47	0.6 MI S OF I -90 TO S OF PLANK RD	P.E. (PHASE I)	\$5,820,000	PINGREE GROVE	3	2026-2030	
<i>DATA DRIVEN DECISIONS PROJECT.</i>		INITIAL CONSTRUCTION - PAVEMENTS					
ILL 47	PLATO RD TO W OF BURLINGTON RD Miles = 2.29	STANDARD OVERLAY	\$1,500,000		1	2026-2030	
Roadway Information		REHABILITATION - PAVEMENTS					
<u>Miles</u>	<u>AADT</u>	<u>Truck Pct</u>	<u>NHS</u>				
2.29	8,450	16.0	Y				
ILL 47 US 30	CROSS ST TO JERICHO RD Miles = 0.01	ADDITIONAL LANES ADA IMPROVEMENTS	\$36,314,000	SUGAR GROVE	7	2026-2030	
<i>SAFETEA-LU NATIONAL CORRIDOR INFRASTRUCTURE IMPROVEMENT PROJECT. STATE MATCH REQUIRED.</i>		INITIAL CONSTRUCTION - PAVEMENTS					
ILL 47 US 30	CROSS ST TO JERICHO RD Miles = 2.40	RECONSTRUCTION CULVERT REPLACEMENT BRIDGE REPLACEMENT ADA IMPROVEMENTS WATER MAIN SANITARY SEWER	\$20,314,000	SUGAR GROVE	7	2026-2030	
<i>SAFETEA-LU NATIONAL CORRIDOR INFRASTRUCTURE IMPROVEMENT PROJECT. STATE MATCH REQUIRED.</i>		INITIAL CONSTRUCTION - PAVEMENTS					
Roadway Information		Structure Information					
<u>Miles</u>	<u>AADT</u>	<u>Truck Pct</u>	<u>NHS</u>	<u>Str Number</u>	<u>AADT</u>	<u>Truck Pct</u>	<u>NHS</u>
2.40	17,300	12.7	Y	0453044	1,350	2	N

**FY 2025-2030 Rebuild Illinois
Highway Improvement Program
District 1
State Highways
KANE COUNTY**

Route / Street	Location	Improvements	Est. Cost	City	MYP Years		
		TAMP Category			Past	Current	
ILL 47 US 30	CROSS ST TO 0.4 MI S OF GALENA RD	RR RELOCATION RR FLAGGER	\$7,350,000	SUGAR GROVE YORKVILLE	3	2026-2030	
		INITIAL CONSTRUCTION - PAVEMENTS					
ILL 47 US 30	CROSS ST TO 0.4 MI S OF GALENA BLVD	UTILITY ADJUSTMENT	\$2,000,000	SUGAR GROVE YORKVILLE	1	2026-2030	
		INITIAL CONSTRUCTION - PAVEMENTS					
ILL 47 US 30	CROSS ST TO 0.4 MI S OF GALENA RD	CONSTRUCTION ENGINEERING	\$8,450,000	SUGAR GROVE YORKVILLE	7	2026-2030	
		<i>SAFETEA-LU NATIONAL CORRIDOR INFRASTRUCTURE IMPROVEMENT PROJECT. STATE MATCH REQUIRED.</i>					
		INITIAL CONSTRUCTION - PAVEMENTS					
ILL 47 US 30	JERICO RD TO 0.4 MI S OF GALENA RD Miles = 0.01	ADDITIONAL LANES	\$12,816,000	YORKVILLE	4	2026-2030	
		INITIAL CONSTRUCTION - PAVEMENTS					
ILL 47 US 30	JERICO RD TO 0.4 MI S OF GALENA RD Miles = 1.87	RECONSTRUCTION CULVERT REPLACEMENT	\$8,544,000	YORKVILLE	4	2026-2030	
		INITIAL CONSTRUCTION - PAVEMENTS					
Roadway Information				Structure Information			
<u>Miles</u>	<u>AADT</u>	<u>Truck Pct</u>	<u>NHS</u>	<u>Str Number</u>	<u>AADT</u>	<u>Truck Pct</u>	<u>NHS</u>
0.37	20,200	13.6	Y	0452011	20,200	13	Y
1.50	15,837	11.7	Y				

**FY 2025-2030 Rebuild Illinois
Highway Improvement Program
District 1
State Highways
KANE COUNTY**

Route / Street	Location	Improvements	Est. Cost	City	MYP Years	
		TAMP Category			Past	Current
ILL 47 US 30	JERICO RD TO 0.4 MI S OF GALENA RD	UTILITY ADJUSTMENT	\$1,000,000	YORKVILLE	1	2026-2030
		INITIAL CONSTRUCTION - PAVEMENTS				
ILL 56	AT HANKES RD	BRIDGE NEW DECK BRIDGE SUBSTRUCTURE REHAB	\$2,540,000		3	2026-2030
		REHABILITATION - BRIDGES				
				Structure Information		
				<u>Str Number</u> <u>AADT</u> <u>Truck Pct</u> <u>NHS</u>		
				0450081 3,650 4 N		
ILL 56 BUTTERFIELD RD	ILL 25 (RIVER RD) TO MITCHELL RD Miles = 1.00	SMART OVERLAY	\$1,200,000	NORTH AURORA	1	2026-2030
		PRESERVATION - PAVEMENTS				
ILL 64 NORTH AVE	RENAUX BLVD TO BONNIE DR & AT BROWN RD	CHANNELIZATION WIDENING EXISTING PAVEMENT	\$4,900,000	CAMPTON HILLS	6	2026-2030
		SAFETY				
ILL 72 OAK KNOLL DR	DEKALB CO LINE TO AURORA DR Miles = 6.77	STANDARD OVERLAY MILLED RUMBLE STRIP NEW SHOULDERS	\$2,500,000	HAMPSHIRE PINGREE GROVE	8	2026-2030
		REHABILITATION - PAVEMENTS				
				Roadway Information		
				<u>Miles</u> <u>AADT</u> <u>Truck Pct</u> <u>NHS</u>		
				6.77 8,610 6.9 Y		

**FY 2025-2030 Rebuild Illinois
Highway Improvement Program
District 1
State Highways
KANE COUNTY**

Route / Street	Location	Improvements	Est. Cost	City	MYP Years	
		TAMP Category			Past	Current
ILL 72	REINKING RD TO INDUSTRIAL DR Miles = 2.82	SMART OVERLAY	\$1,240,000	PINGREE GROVE GILBERTS	1	2026-2030
		PRESERVATION - PAVEMENTS				
HILL AVE	MONTGOMERY RD TO KENDALL CO LINE Miles = 0.56	SMART OVERLAY	\$400,000		3	2025
		PRESERVATION - PAVEMENTS				
VARIOUS	VARIOUS LOCATIONS	PATCHING	\$10,000,000		1	2026-2030
		MAINTENANCE - PAVEMENTS				
VARIOUS	VARIOUS LOCATIONS (ADA RAMPS)	ADA IMPROVEMENTS RR FLAGGER	\$613,000		3	2026-2030
	<i>POTENTIAL INNOVATIVE PROJECT DELIVERY METHOD</i>	SAFETY				

**FY 2025-2030 Rebuild Illinois
Highway Improvement Program
District 1
State Highways
KANE COUNTY**

Route / Street	Location	Improvements	Est. Cost	City	MYP Years	
		TAMP Category			Past	Current
VARIOUS	VARIOUS BRIDGES IN WEST COOK CO, KANE CO & KENDALL CO)	BRIDGE DECK SEALING	\$225,000	ELGIN SOUTH ELGIN BIG ROCK SUGAR GROVE MONTGOMERY GENEVA NORTH AURORA ST. CHARLES STREAMWOOD HAMPSHIRE GILBERTS OSWEGO BATAVIA	1	2026-2030
		PRESERVATION - BRIDGES				

LAKE COUNTY
FY 2025-2030
PROPOSED HIGHWAY IMPROVEMENT
PROGRAM

**FY 2025-2030 Rebuild Illinois
Highway Improvement Program
District 1
State Highways
LAKE COUNTY**

Route / Street	Location	Improvements	Est. Cost	City	MYP Years	
		TAMP Category			Past	Current
US 12 ILL 59 RAND RD	ILL 59 TO S OF OLD RAND RD & AT CASE RD	CHANNELIZATION NEW SHOULDERS MILLED RUMBLE STRIP SAFETY	\$5,228,000	FOX LAKE VOLO	3	2025
US 14 NORTHWEST HWY	MCHENRY CO LINE TO HART RD Miles = 2.81	STANDARD OVERLAY NEW SHOULDERS MILLED RUMBLE STRIP REHABILITATION - PAVEMENTS	\$1,970,000	LAKE BARRINGTON BARRINGTON	6	2026-2030
Roadway Information						
	Miles	AADT	Truck Pct	NHS		
	2.81	21,254	3.8	Y		
US 14 NORTHWEST HWY	MCHENRY CO LINE TO HART RD	LAND ACQUISITION REHABILITATION - PAVEMENTS	\$100,000	LAKE BARRINGTON BARRINGTON	1	2026-2030
US 14 NORTHWEST HWY	AT CUBA RD	TRAF SIGNAL INSTALLATION RR INTERCONNECT MISCELLANEOUS IMPROVEMENTS	\$2,300,000	LAKE BARRINGTON	4	2026-2030
US 41 SKOKIE HWY	0.5 MI N OF ILL 176 (ROCKLAND RD)	STORM SEWER (NEW) DRAINAGE GRADING RR FLAGGER MISCELLANEOUS IMPROVEMENTS	\$1,550,000	NORTH CHICAGO	9	2026-2030

**FY 2025-2030 Rebuild Illinois
Highway Improvement Program
District 1
State Highways
LAKE COUNTY**

Route / Street	Location	Improvements	Est. Cost	City	MYP Years	
		TAMP Category			Past	Current
US 41 SKOKIE HWY	AT ILL 176 (ROCKLAND RD) Miles = 0.90	RECONSTRUCTION INTERCHANGE RECONSTRUCTION ADD AUXILIARY LANES BRIDGE REPLACEMENT	\$48,000,000	LAKE BLUFF	6	2026-2030
		RECONSTRUCTION - PAVEMENTS		Structure Information <u>Str Number</u> <u>AADT</u> <u>Truck Pct</u> <u>NHS</u> 0490131 16,900 1 N		
Roadway Information						
<u>Miles</u>	<u>AADT</u>	<u>Truck Pct</u>	<u>NHS</u>			
0.33	36,242	10.2	Y			
0.57	16,611	1.6	N			
US 41 SKOKIE HWY	AT ILL 176 (ROCKLAND RD) Miles = 0.01	ADDITIONAL LANES INTERCHANGE CONSTRUCTION ADA IMPROVEMENTS	\$30,600,000	LAKE BLUFF	6	2026-2030
		INITIAL CONSTRUCTION - PAVEMENTS				
US 41 SKOKIE HWY	AT ILL 176 (ROCKLAND RD)	MISCELLANEOUS	\$500,000	LAKE BLUFF	2	2026-2030
		MISCELLANEOUS IMPROVEMENTS				
US 41 SKOKIE HWY	AT ILL 176 (ROCKLAND RD)	RR FLAGGER RR ENGINEERING	\$750,000	LAKE BLUFF	1	2026-2030
		RECONSTRUCTION - PAVEMENTS				

**FY 2025-2030 Rebuild Illinois
Highway Improvement Program
District 1
State Highways
LAKE COUNTY**

Route / Street	Location	Improvements	Est. Cost	City	MYP Years	
		TAMP Category			Past	Current
US 41 SKOKIE HWY	AT ILL 176 (ROCKLAND RD)	UTILITY ADJUSTMENT	\$3,000,000	LAKE BLUFF NORTH CHICAGO	6	2026-2030
		RECONSTRUCTION - PAVEMENTS				
US 41 SKOKIE HWY	AT ILL 176 (ROCKLAND RD)	CONSTRUCTION ENGINEERING	\$5,000,000	LAKE BLUFF NORTH CHICAGO	6	2026-2030
		RECONSTRUCTION - PAVEMENTS				
US 41 SKOKIE HWY	AT UP RR S OF ILL 60 (TOWNLIN RD)	STORM SEWER (NEW) DRAINAGE STORM SEWER INSPECTION	\$8,000,000	LAKE FOREST	8	2026-2030
		MISCELLANEOUS IMPROVEMENTS				
US 41 SKOKIE HWY	AT UP RR S OF ILL 60 (TOWNLIN RD)	P.E. (PHASE II)	\$1,000,000	LAKE FOREST	2	2025
		MISCELLANEOUS IMPROVEMENTS				
US 41 SKOKIE HWY	AT UP RR S OF ILL 60 (TOWNLIN RD)	LAND ACQUISITION	\$100,000	LAKE FOREST	3	2025
		MISCELLANEOUS IMPROVEMENTS				

**FY 2025-2030 Rebuild Illinois
Highway Improvement Program
District 1
State Highways
LAKE COUNTY**

Route / Street	Location	Improvements	Est. Cost	City	MYP Years	
		TAMP Category			Past	Current
US 41 SKOKIE HWY	AT DEERFIELD RD	BRIDGE NEW DECK	\$2,820,000	HIGHLAND PARK	8	2026-2030
		REHABILITATION - BRIDGES				
				Structure Information		
				<u>Str Number</u> <u>AADT</u> <u>Truck Pct</u> <u>NHS</u>		
				0490074 21,700 2 N		
US 41 SKOKIE HWY DEERFIELD RD	US 41 AT DEERFIELD RD & DEERFIELD RD AT UP RR & OLD SKOKIE RD	CONSTRUCTION ENGINEERING	\$1,170,000	HIGHLAND PARK	6	2026-2030
		REHABILITATION - BRIDGES				
US 45 LAKE ST	0.1 MI N OF ILL 132 (GRAND AVE) TO WASHINGTON ST Miles = 0.01 <i>DATA DRIVEN DECISIONS PROJECT.</i>	ADDITIONAL LANES ADA IMPROVEMENTS	\$18,000,000		3	2026-2030
		INITIAL CONSTRUCTION - PAVEMENTS				
US 45 LAKE ST	0.1 MI N OF ILL 132 (GRAND AVE) TO WASHINGTON ST Miles = 2.03 <i>DATA DRIVEN DECISIONS PROJECT.</i>	RECONSTRUCTION	\$12,000,000		3	2026-2030
		RECONSTRUCTION - PAVEMENTS				
				Roadway Information		
				<u>Miles</u> <u>AADT</u> <u>Truck Pct</u> <u>NHS</u>		
				2.03 18,489 3.9 Y		
US 45 LAKE ST	0.1 MI N OF ILL 132 (GRAND AVE) TO WASHINGTON ST	MISCELLANEOUS	\$200,000		2	2026-2030
		INITIAL CONSTRUCTION - PAVEMENTS				

**FY 2025-2030 Rebuild Illinois
Highway Improvement Program
District 1
State Highways
LAKE COUNTY**

Route / Street	Location	Improvements	Est. Cost	City	MYP Years	
		TAMP Category			Past	Current
US 45 LAKE ST	0.1 MI N OF ILL 132 (GRAND AVE) TO WASHINGTON ST <i>DATA DRIVEN DECISIONS PROJECT.</i>	LAND ACQUISITION	\$2,800,000		3	2026-2030
		INITIAL CONSTRUCTION - PAVEMENTS				
US 45 LAKE ST	0.1 MI N OF ILL 132 (GRAND AVE) TO WASHINGTON ST <i>DATA DRIVEN DECISIONS PROJECT.</i>	UTILITY ADJUSTMENT	\$1,000,000		3	2026-2030
		INITIAL CONSTRUCTION - PAVEMENTS				
US 45 LAKE ST	0.1 MI N OF ILL 132 (GRAND AVE) TO WASHINGTON ST <i>DATA DRIVEN DECISIONS PROJECT.</i>	CONSTRUCTION ENGINEERING	\$3,000,000		3	2026-2030
		INITIAL CONSTRUCTION - PAVEMENTS				
US 45 LAKE ST	AT ILL 132 (GRAND AVE) & AT ROLLINS RD	INTERSECTION RECONSTN LIGHTING SIGNAL TIMING/PROGRESSION	\$15,000,000		3	2026-2030
		SAFETY				
US 45 LAKE ST	AT ILL 132 (GRAND AVE) & AT ROLLINS RD	LAND ACQUISITION	\$3,500,000		2	2026-2030
		SAFETY				

**FY 2025-2030 Rebuild Illinois
Highway Improvement Program
District 1
State Highways
LAKE COUNTY**

Route / Street	Location	Improvements	Est. Cost	City	MYP Years	
		TAMP Category			Past	Current
US 45 LAKE ST	ILL 176 (MAPLE AVE) TO WOODLAWN DR Miles = 1.00	SMART OVERLAY	\$1,340,000	MUNDELEIN	1	2026-2030
		PRESERVATION - PAVEMENTS				
US 45	AT DIAMOND LAKE DRAIN 0.7 MI E OF ILL 83	CULVERT REPLACEMENT	\$250,000	MUNDELEIN	3	2026-2030
		RECONSTRUCTION - BRIDGES				
US 45	AT BUFFALO GROVE RD	INTERSECTION RECONSTN	\$10,000,000	VERNON HILLS	3	2026-2030
		SAFETY				
US 45	AT BUFFALO GROVE RD	P.E. (PHASE II)	\$1,000,000	VERNON HILLS	3	2026-2030
		SAFETY				
US 45	AT BUFFALO GROVE RD	LAND ACQUISITION	\$100,000	VERNON HILLS	3	2026-2030
		SAFETY				

**FY 2025-2030 Rebuild Illinois
Highway Improvement Program
District 1
State Highways
LAKE COUNTY**

Route / Street	Location	Improvements	Est. Cost	City	MYP Years	
		TAMP Category			Past	Current
US 45	AT BUFFALO GROVE RD	UTILITY ADJUSTMENT	\$100,000	VERNON HILLS	3	2026-2030
		SAFETY				
US 45	AT BUFFALO GROVE RD	CONSTRUCTION ENGINEERING	\$1,800,000	VERNON HILLS	3	2026-2030
		SAFETY				
ILL 22 HALF DAY RD	QUENTIN RD TO E OF ILL 83 (MUNDELEIN RD) Miles = 0.01	ADDITIONAL LANES	\$43,920,000	KILDEER LONG GROVE LAKE ZURICH	24	2026-2030
		INITIAL CONSTRUCTION - PAVEMENTS				
ILL 22 HALF DAY RD	QUENTIN RD TO E OF ILL 83 (MUNDELEIN RD) Miles = 3.53	RECONSTRUCTION RETAINING WALL SANITARY SEWER	\$32,780,000	KILDEER LONG GROVE LAKE ZURICH	7	2026-2030
		RECONSTRUCTION - PAVEMENTS				
Roadway Information						
<u>Miles</u>	<u>AADT</u>	<u>Truck Pct</u>	<u>NHS</u>			
3.53	16,105	4.1	Y			
ILL 22 HALF DAY RD	QUENTIN RD TO E OF ILL 83 (MUNDELEIN RD)	CULVERT (NEW)	\$1,800,000	KILDEER LONG GROVE LAKE ZURICH	3	2026-2030
		INITIAL CONSTRUCTION - BRIDGES				

**FY 2025-2030 Rebuild Illinois
Highway Improvement Program
District 1
State Highways
LAKE COUNTY**

Route / Street	Location	Improvements	Est. Cost	City	MYP Years	
		TAMP Category			Past	Current
ILL 22 HALF DAY RD	QUENTIN RD TO E OF ILL 83 (MUNDELEIN RD)	UTILITY ADJUSTMENT	\$5,000,000	KILDEER LONG GROVE LAKE ZURICH	13	2026-2030
		INITIAL CONSTRUCTION - PAVEMENTS				
ILL 22 HALF DAY RD	QUENTIN RD TO E OF ILL 83 (MUNDELEIN RD)	CONSTRUCTION ENGINEERING	\$7,800,000	KILDEER LONG GROVE LAKE ZURICH	20	2026-2030
		INITIAL CONSTRUCTION - PAVEMENTS				
ILL 22 HALF DAY RD	QUENTIN RD TO W OF ILL 83 (MUNDELEIN RD)	TREE REMOVAL	\$200,000	KILDEER LONG GROVE LAKE ZURICH	3	2025
		INITIAL CONSTRUCTION - PAVEMENTS				
ILL 22 HALF DAY RD	AT ILL 83	INTERSECTION IMPROVEMENT	\$5,000,000	LONG GROVE	6	2026-2030
		SAFETY				
ILL 22 HALF DAY RD	AT ILL 83	CONSTRUCTION ENGINEERING	\$650,000	LONG GROVE	6	2026-2030
		SAFETY				

**FY 2025-2030 Rebuild Illinois
Highway Improvement Program
District 1
State Highways
LAKE COUNTY**

Route / Street	Location	Improvements	Est. Cost	City	MYP Years	
		TAMP Category			Past	Current
ILL 59	ILL 132 (GRAND AVE) TO LONGWOOD DR Miles = 3.87	STANDARD OVERLAY ADA IMPROVEMENTS MILLED RUMBLE STRIP	\$2,035,000	FOX LAKE	6	2026-2030
Roadway Information		REHABILITATION - PAVEMENTS				
<u>Miles</u>	<u>AADT</u>	<u>Truck Pct</u>	<u>NHS</u>			
3.87	12,721	7.0	Y			
ILL 60 ILL 83	ILL 176 (MAPLE AVE) TO MIDLOTHIAN RD Miles = 0.01	ADDITIONAL LANES	\$33,000,000	MUNDELEIN	6	2026-2030
		INITIAL CONSTRUCTION - PAVEMENTS				
ILL 60 ILL 83	ILL 176 (MAPLE AVE) TO MIDLOTHIAN RD Miles = 1.84	RECONSTRUCTION ADA IMPROVEMENTS	\$22,000,000	MUNDELEIN	6	2026-2030
Roadway Information		RECONSTRUCTION - PAVEMENTS				
<u>Miles</u>	<u>AADT</u>	<u>Truck Pct</u>	<u>NHS</u>			
1.84	14,357	4.0	Y			
ILL 60 ILL 83	ILL 176 (MAPLE AVE) TO CN RR	RR FLAGGER	\$4,350,000	MUNDELEIN LONG GROVE	6	2026-2030
		INITIAL CONSTRUCTION - PAVEMENTS				

**FY 2025-2030 Rebuild Illinois
Highway Improvement Program
District 1
State Highways
LAKE COUNTY**

Route / Street	Location	Improvements	Est. Cost	City	MYP Years	
		TAMP Category			Past	Current
ILL 60 ILL 83	ILL 176 (MAPLE AVE) TO CN RR	LAND ACQUISITION	\$5,604,000	MUNDELEIN LONG GROVE	1	2025
		INITIAL CONSTRUCTION - PAVEMENTS				
ILL 60 ILL 83	ILL 176 (MAPLE AVE) TO CN RR	UTILITY ADJUSTMENT	\$3,000,000	MUNDELEIN LONG GROVE	6	2026-2030
		INITIAL CONSTRUCTION - PAVEMENTS				
ILL 60 ILL 83	ILL 176 (MAPLE AVE) TO CN RR	CONSTRUCTION ENGINEERING	\$11,700,000	MUNDELEIN LONG GROVE	6	2026-2030
		INITIAL CONSTRUCTION - PAVEMENTS				
ILL 60 ILL 83	MIDLOTHIAN RD TO 0.1 MI W OF DIAMOND LAKE RD Miles = 1.22	RECONSTRUCTION INTERSECTION RECONSTN TRAF SIGNAL MODERNIZATION DRAINAGE ADA IMPROVEMENTS	\$22,975,000	MUNDELEIN LONG GROVE	2	2026-2030
		RECONSTRUCTION - PAVEMENTS				
Roadway Information						
Miles	AADT	Truck Pct	NHS			
1.22	11,600	1.6	Y			

**FY 2025-2030 Rebuild Illinois
Highway Improvement Program
District 1
State Highways
LAKE COUNTY**

Route / Street	Location	Improvements	Est. Cost	City	MYP Years	
		TAMP Category			Past	Current
ILL 60 ILL 83	MIDLOTHIAN RD TO 0.1 MI W OF DIAMOND LAKE RD Miles = 0.01	ADDITIONAL LANES	\$22,461,000	MUNDELEIN LONG GROVE	2	2026-2030
		INITIAL CONSTRUCTION - PAVEMENTS				
ILL 60 ILL 83	MIDLOTHIAN RD TO 0.1 MI W OF DIAMOND LAKE RD	RR GRADE SEPARATION RR FLAGGER	\$22,564,000	MUNDELEIN LONG GROVE	2	2026-2030
		INITIAL CONSTRUCTION - BRIDGES				
ILL 83 BARRON BLVD	PETITE LAKE RD TO ILL 120 (BELVIDERE RD)	P.E. (PHASE I)	\$400,000	GRAYSLAKE ROUND LAKE BEACH LAKE VILLA	1	2025
		RECONSTRUCTION - PAVEMENTS				
ILL 83 BARRON BLVD	PETITE LAKE RD TO ILL 120 (BELVIDERE RD)	P.E. (PHASE II)	\$10,055,000	LAKE VILLA ROUND LAKE BEACH GRAYSLAKE	7	2026-2030
		RECONSTRUCTION - PAVEMENTS				
ILL 120 BELVIDERE RD	ASHFORD LN TO US 45 Miles = 0.01	ADDITIONAL LANES	\$13,410,000	GRAYSLAKE	6	2026-2030
		INITIAL CONSTRUCTION - PAVEMENTS				

**FY 2025-2030 Rebuild Illinois
Highway Improvement Program
District 1
State Highways
LAKE COUNTY**

Route / Street	Location	Improvements	Est. Cost	City	MYP Years	
		TAMP Category			Past	Current
ILL 120 BELVIDERE RD	ASHFORD LN TO US 45 Miles = 0.77	RECONSTRUCTION ADA IMPROVEMENTS	\$8,940,000	GRAYSLAKE	6	2026-2030
		RECONSTRUCTION - PAVEMENTS				
Roadway Information						
<u>Miles</u>	<u>AADT</u>	<u>Truck Pct</u>	<u>NHS</u>			
0.77	16,700	7.0	Y			
ILL 120 BELVIDERE RD	ASHFORD LN TO US 45	P.E. (PHASE I)	\$1,232,000	GRAYSLAKE	1	2025
		INITIAL CONSTRUCTION - PAVEMENTS				
ILL 120 BELVIDERE RD	ASHFORD LN TO US 45	LAND ACQUISITION	\$750,000	GRAYSLAKE	6	2025
		INITIAL CONSTRUCTION - PAVEMENTS				
ILL 120 BELVIDERE RD	ASHFORD LN TO US 45	UTILITY ADJUSTMENT	\$500,000	GRAYSLAKE	2	2026-2030
		INITIAL CONSTRUCTION - PAVEMENTS				
ILL 120 BELVIDERE RD	ASHFORD LN TO US 45	CONSTRUCTION ENGINEERING	\$2,900,000	GRAYSLAKE	6	2026-2030
		INITIAL CONSTRUCTION - PAVEMENTS				

**FY 2025-2030 Rebuild Illinois
Highway Improvement Program
District 1
State Highways
LAKE COUNTY**

Route / Street	Location	Improvements	Est. Cost	City	MYP Years	
		TAMP Category			Past	Current
ILL 120 BELVIDERE RD	AT DES PLAINES RIVER	SCOUR MITIGATION	\$750,000		1	2025
		MAINTENANCE - BRIDGES				
ILL 120 BELVIDERE ST	KNIGHT AVE TO ILL 137 (AMSTUTZ EXPWY) Miles = 2.80	STANDARD OVERLAY ADA IMPROVEMENTS	\$2,245,000	WAUKEGAN	6	2026-2030
		REHABILITATION - PAVEMENTS				
Roadway Information						
<u>Miles</u>	<u>AADT</u>	<u>Truck Pct</u>	<u>NHS</u>			
2.80	18,751	5.1	N			
ILL 120 BELVIDERE ST	AT DITCH 0.4 MI W OF ILL 131 AND AT KNIGHT/RUTH WILCOX AVE	CULVERT REPLACEMENT INTERSECTION IMPROVEMENT	\$500,000	WAUKEGAN	6	2026-2030
		RECONSTRUCTION - BRIDGES				
ILL 120 BELVIDERE ST	RUTH WILCOX AVE/KNIGHT AVE TO ILL 131 (GREEN BAY RD)	SIGNAL TIMING/PROGRESSION	\$185,000	WAUKEGAN	1	2026-2030
		MISCELLANEOUS IMPROVEMENTS				
ILL 131 GREEN BAY RD	WADSWORTH RD TO SUNSET AVE Miles = 0.01	ADDITIONAL LANES ADA IMPROVEMENTS	\$26,280,000	BEACH PARK WAUKEGAN	6	2026-2030
		INITIAL CONSTRUCTION - PAVEMENTS				

**FY 2025-2030 Rebuild Illinois
Highway Improvement Program
District 1
State Highways
LAKE COUNTY**

Route / Street	Location	Improvements	Est. Cost	City	MYP Years	
		TAMP Category			Past	Current
ILL 131 GREEN BAY RD	WADSWORTH RD TO SUNSET AVE Miles = 2.55	RECONSTRUCTION	\$53,520,000	BEACH PARK WAUKEGAN	6	2026-2030
		RECONSTRUCTION - PAVEMENTS				
Roadway Information						
<u>Miles</u>	<u>AADT</u>	<u>Truck Pct</u>	<u>NHS</u>			
2.55	17,149	6.2	N			
ILL 131 GREEN BAY RD	WADSWORTH RD TO SUNSET AVE	UTILITY ADJUSTMENT	\$2,000,000	BEACH PARK WAUKEGAN	6	2026-2030
		INITIAL CONSTRUCTION - PAVEMENTS				
ILL 131 GREEN BAY RD	WADSWORTH RD TO SUNSET AVE	CONSTRUCTION ENGINEERING	\$5,700,000	BEACH PARK WAUKEGAN	6	2026-2030
		INITIAL CONSTRUCTION - PAVEMENTS				
ILL 131 GREEN BAY RD	AT WASHINGTON ST	TURNING LANES TRAF SIGNAL MODERNIZATION	\$4,000,000	WAUKEGAN	6	2026-2030
		MISCELLANEOUS IMPROVEMENTS				
ILL 131 GREEN BAY RD	AT MARTIN LUTHER KING DR	SIGNAL TIMING/PROGRESSION	\$182,000	NORTH CHICAGO	3	2025
		MISCELLANEOUS IMPROVEMENTS				

**FY 2025-2030 Rebuild Illinois
Highway Improvement Program
District 1
State Highways
LAKE COUNTY**

Route / Street	Location	Improvements	Est. Cost	City	MYP Years	
		TAMP Category			Past	Current
ILL 131 GREEN BAY RD	SARATOGA ST TO ILL 137	SIGNAL TIMING/PROGRESSION	\$81,000	NORTH CHICAGO	3	2025
		MISCELLANEOUS IMPROVEMENTS				
ILL 137 BUCKLEY RD	ILL 120 (BELVIDERE RD) TO PETERSEN RD	P.E. (PHASE I)	\$400,000	LIBERTYVILLE GRAYSLAKE	1	2025
		RECONSTRUCTION - PAVEMENTS				
ILL 137 BUCKLEY RD	ILL 83 (IVANHOE RD) TO PETERSEN RD	P.E. (PHASE II)	\$6,000,000	LIBERTYVILLE GRAYSLAKE	6	2026-2030
		INITIAL CONSTRUCTION - PAVEMENTS				
ILL 173 ROSECRANS RD	ILL 59 TO US 41 (SKOKIE HWY)	P.E. (PHASE I)	\$597,000	ANTIOCH OLD MILL CREEK WADSWORTH	1	2025
		RECONSTRUCTION - PAVEMENTS				
ILL 173 ROSECRANS RD	ILL 59 TO US 41 (SKOKIE HWY)	P.E. (PHASE II)	\$12,000,000	ANTIOCH OLD MILL CREEK WADSWORTH	6	2026-2030
		INITIAL CONSTRUCTION - PAVEMENTS				
ILL 173 ROSECRANS RD	ILL 59 TO US 41 (SKOKIE HWY)	LAND ACQUISITION	\$1,000,000	ANTIOCH OLD MILL CREEK WADSWORTH	8	2026-2030
		INITIAL CONSTRUCTION - PAVEMENTS				

**FY 2025-2030 Rebuild Illinois
Highway Improvement Program
District 1
State Highways
LAKE COUNTY**

Route / Street	Location	Improvements	Est. Cost	City	MYP Years	
		TAMP Category			Past	Current
ILL 173 ROSECRANS RD	AT KILBOURNE RD	TRAF SIGNAL INSTALLATION CHANNELIZATION	\$1,100,000	WADSWORTH	5	2026-2030
		MISCELLANEOUS IMPROVEMENTS				
ILL 173 ROSECRANS RD	0.5 MI E OF ILL 131 (GREEN BAY RD)	CULVERT REPLACEMENT	\$600,000	ZION	8	2026-2030
		RECONSTRUCTION - BRIDGES				
ILL 176 LIBERTY ST	AT BANGS LAKE OUTLET	CULVERT REPLACEMENT MISCELLANEOUS	\$1,000,000	WAUCONDA	7	2026-2030
		RECONSTRUCTION - BRIDGES				
				Structure Information		
				<u>Str Number</u> <u>AADT</u> <u>Truck Pct</u> <u>NHS</u>		
				0490113 16,200 4 Y		
ILL 176 PARK AVE	GARFIELD RD TO PARK PL Miles = 0.37	DESIGNED OVERLAY ADA IMPROVEMENTS	\$1,000,000	LIBERTYVILLE	2	2025
		REHABILITATION - PAVEMENTS				
				Roadway Information		
				<u>Miles</u> <u>AADT</u> <u>Truck Pct</u> <u>NHS</u>		
				0.37 13,089 1.5 N		
DEERFIELD RD	AT UP RR & OLD SKOKIE RD	BRIDGE NEW DECK RR FLAGGER	\$10,000,000	HIGHLAND PARK	10	2026-2030
		REHABILITATION - BRIDGES				
				Structure Information		
				<u>Str Number</u> <u>AADT</u> <u>Truck Pct</u> <u>NHS</u>		
				0490073 21,700 2 N		

**FY 2025-2030 Rebuild Illinois
Highway Improvement Program
District 1
State Highways
LAKE COUNTY**

Route / Street	Location	Improvements TAMP Category	Est. Cost	City	MYP Years	
					Past	Current
OLD SKOKIE RD	WISCONSIN STATE LINE TO US 41 (SKOKIE HWY) Miles = 1.63	DESIGNED OVERLAY NEW SHOULDERS REHABILITATION - PAVEMENTS	\$2,000,000	WADSWORTH	4	2026-2030
Roadway Information						
<u>Miles</u>	<u>AADT</u>	<u>Truck Pct</u>	<u>NHS</u>			
1.63	2,101	13.4	Y			
SHERIDAN RD	AT ILL 176 (SCRANTON RD)	BRIDGE NEW DECK BRIDGE SUPERSTRUCTURE REHAB BRIDGE REPAIR REHABILITATION - BRIDGES	\$3,750,000	LAKE BLUFF	3	2026-2030
				Structure Information		
				<u>Str Number</u>	<u>AADT</u>	<u>Truck Pct</u>
				0490039	4,300	2
				<u>NHS</u>	N	
SHERIDAN RD	AT ILL 176 (SCRANTON RD)	P.E. (PHASE I) REHABILITATION - BRIDGES	\$1,000,000	LAKE BLUFF	1	2025
SHERIDAN RD	AT ILL 176 (SCRANTON RD)	P.E. (PHASE I) REHABILITATION - BRIDGES	\$1,000,000	LAKE BLUFF	1	2026-2030
SHERIDAN RD	AT ILL 176 (SCRANTON RD)	LAND ACQUISITION REHABILITATION - BRIDGES	\$100,000	LAKE BLUFF	1	2026-2030

**FY 2025-2030 Rebuild Illinois
Highway Improvement Program
District 1
State Highways
LAKE COUNTY**

Route / Street	Location	Improvements	Est. Cost	City	MYP Years	
		TAMP Category			Past	Current
SHERIDAN RD	CREEK 1 MI & 1.3 MI N OF LAKE COOK RD	CULVERT REPLACEMENT ADA IMPROVEMENTS RECONSTRUCTION - BRIDGES	\$7,200,000	HIGHLAND PARK	9	2026-2030
SHERIDAN RD	CREEK 1 MI & 1.3 MI N OF LAKE COOK RD	CONSTRUCTION ENGINEERING RECONSTRUCTION - BRIDGES	\$1,080,000	HIGHLAND PARK	3	2026-2030
SHERIDAN RD	CREEK 1 MI & 1.3 MI N OF LAKE COOK RD	TREE REMOVAL MISCELLANEOUS IMPROVEMENTS	\$100,000	HIGHLAND PARK	2	2025
VARIOUS	VARIOUS LOCATIONS	PATCHING MAINTENANCE - PAVEMENTS	\$10,000,000		1	2026-2030
VARIOUS	VARIOUS LOCATIONS (ADA RAMPS - LAKE CO)	ADA IMPROVEMENTS RR FLAGGER SAFETY	\$1,920,000		3	2025

**FY 2025-2030 Rebuild Illinois
Highway Improvement Program
District 1
State Highways
LAKE COUNTY**

Route / Street	Location	Improvements	Est. Cost	City	MYP Years	
		TAMP Category			Past	Current
VARIOUS	VARIOUS LOCATIONS (ADA RAMPS - SE LAKE CO)	ADA IMPROVEMENTS RR FLAGGER	\$800,000		3	2026-2030
	<i>POTENTIAL INNOVATIVE PROJECT DELIVERY METHOD</i>	SAFETY				
VARIOUS	VARIOUS LOCATIONS (ADA RAMPS - CENTRAL LAKE CO)	ADA IMPROVEMENTS	\$1,380,000		3	2025
		SAFETY				
VARIOUS	VARIOUS LOCATIONS (ADA RAMPS - NW LAKE CO)	ADA IMPROVEMENTS	\$660,000		3	2026-2030
	<i>POTENTIAL INNOVATIVE PROJECT DELIVERY METHOD</i>	SAFETY				
VARIOUS	VARIOUS LOCATIONS IN LAKE CO - N OF ILL 137	BRIDGE DECK SEALING	\$550,000	NORTH CHICAGO GURNEE FOX LAKE WADSWORTH WAUKEGAN ROUND LAKE ANTIOCH LAKE VILLA PARK CITY	1	2026-2030
		PRESERVATION - BRIDGES				

**FY 2025-2030 Rebuild Illinois
Highway Improvement Program
District 1
State Highways
LAKE COUNTY**

Route / Street	Location	Improvements	Est. Cost	City	MYP Years	
		TAMP Category			Past	Current
VARIOUS	VARIOUS LOCATIONS IN LAKE CO - S OF ILL 137	BRIDGE DECK SEALING	\$550,000	HIGHLAND PARK NORTH CHICAGO LAKE FOREST LIBERTYVILLE LAKE BARRINGTON LINCOLNSHIRE VERNON HILLS LONG GROVE METTAWA PARK CITY BARRINGTON	1	2026-2030
		PRESERVATION - BRIDGES				

MCHENRY COUNTY
FY 2025-2030
PROPOSED HIGHWAY IMPROVEMENT
PROGRAM

**FY 2025-2030 Rebuild Illinois
Highway Improvement Program
District 1
State Highways
MCHENRY COUNTY**

Route / Street	Location	Improvements	Est. Cost	City	MYP Years	
		TAMP Category			Past	Current
US 14	STATE LINE RD TO N OF OAK GROVE RD Miles = 2.50	SMART OVERLAY	\$1,100,000		1	2026-2030
		PRESERVATION - PAVEMENTS				
US 14	VARIOUS LOCATIONS - STATE LINE TO CROWLEY RD	LAND ACQUISITION	\$100,000		1	2025
		MISCELLANEOUS IMPROVEMENTS				
US 14	VARIOUS LOCATIONS - STATE LINE TO CROWLEY RD	LAND ACQUISITION	\$800,000		1	2026-2030
		MISCELLANEOUS IMPROVEMENTS				
US 14	AT HARTLAND RD / HUGHES RD	INTERSECTION RECONSTN	\$3,650,000		5	2026-2030
		SAFETY				
US 14	AT HARTLAND RD / HUGHES RD	P.E. (PHASE II)	\$550,000		3	2025
		SAFETY				
US 14	AT HARTLAND RD / HUGHES RD	LAND ACQUISITION	\$450,000		5	2025
		SAFETY				

**FY 2025-2030 Rebuild Illinois
Highway Improvement Program
District 1
State Highways
MCHENRY COUNTY**

Route / Street	Location	Improvements	Est. Cost	City	MYP Years	
		TAMP Category			Past	Current
US 14	AT HARTLAND RD / HUGHES RD	LAND ACQUISITION	\$450,000		3	2026-2030
		SAFETY				
US 14 ILL 31 NORTHWEST HWY 8TH ST	US 14: 0.4 MI SE OF CARY / ALGONQUIN RD TO SE OF SPRING BEACH WAY & ILL 31: N OF MAIN ST Miles = 1.31	SMART OVERLAY DESIGNED OVERLAY DRAINAGE	\$1,700,000	CARY CARPENTERSVILLE	3	2025
		PRESERVATION - PAVEMENTS				
Roadway Information						
<u>Miles</u>	<u>AADT</u>	<u>Truck Pct</u>	<u>NHS</u>			
1.30	25,223	4.0	Y			
0.01	16,700	8.7	N			
US 14 NORTHWEST HWY	SPRING BEACH WAY TO LAKE CO LINE Miles = 1.55	STANDARD OVERLAY ADA IMPROVEMENTS	\$2,275,000	FOX RIVER GROVE	8	2026-2030
		REHABILITATION - PAVEMENTS				
Roadway Information						
<u>Miles</u>	<u>AADT</u>	<u>Truck Pct</u>	<u>NHS</u>			
1.55	22,961	3.8	Y			
US 20	AT DRAINAGE DITCH E OF THORNE RD	CULVERT REPLACEMENT	\$5,000,000		3	2026-2030
		RECONSTRUCTION - BRIDGES				

**FY 2025-2030 Rebuild Illinois
Highway Improvement Program
District 1
State Highways
MCHENRY COUNTY**

Route / Street	Location	Improvements	Est. Cost	City	MYP Years	
		TAMP Category			Past	Current
US 20	AT DRAINAGE DITCH E OF THORNE RD	LAND ACQUISITION	\$100,000		1	2025
		RECONSTRUCTION - BRIDGES				
ILL 31	AT RINGWOOD RD	INTERSECTION RECONSTN DRAINAGE	\$2,166,000	RINGWOOD	3	2026-2030
		SAFETY				
ILL 31 FRONT ST	ILL 120 TO BULL VALLEY RD & DRAINAGE DITCH 4 MI S OF US 12 (S OF AMES RD) Miles = 0.01	ADDITIONAL LANES	\$28,575,000	MC HENRY	2	2026-2030
		INITIAL CONSTRUCTION - PAVEMENTS				
ILL 31 FRONT ST	ILL 120 TO BULL VALLEY RD & DRAINAGE DITCH 4 MI S OF US 12 (S OF AMES RD) Miles = 1.67	RECONSTRUCTION WIDENING EXISTING PAVEMENT TRAF SIGNAL MODERNIZATION CULVERT REPLACEMENT DRAINAGE	\$25,550,000	MC HENRY PRAIRIE GROVE	2	2026-2030
		RECONSTRUCTION - PAVEMENTS				
Roadway Information						
<u>Miles</u>	<u>AADT</u>	<u>Truck Pct</u>	<u>NHS</u>			
1.67	17,600	6.3	Y			

**FY 2025-2030 Rebuild Illinois
Highway Improvement Program
District 1
State Highways
MCHENRY COUNTY**

Route / Street	Location	Improvements	Est. Cost	City	MYP Years	
		TAMP Category			Past	Current
ILL 31 FRONT ST	S OF ILL 120 (BELVIDERE RD) TO N OF ILL 176 (TERRA COTTA AVE) & DRAINAGE DITCH 4 MI S OF US 12	LAND ACQUISITION INITIAL CONSTRUCTION - PAVEMENTS	\$8,000,000	MC HENRY PRAIRIE GROVE CRYSTAL LAKE RINGWOOD	2	2025
ILL 31 FRONT ST	S OF ILL 120 (BELVIDERE RD) TO N OF ILL 176 (TERRA COTTA AVE) & DRAINAGE DITCH 4 MI S OF US 12	UTILITY ADJUSTMENT INITIAL CONSTRUCTION - PAVEMENTS	\$5,000,000	MC HENRY PRAIRIE GROVE CRYSTAL LAKE RINGWOOD	6	2026-2030
ILL 31 FRONT ST	BULL VALLEY RD TO ILL 176 (TERRA COTTA AVE) Miles = 0.01 <i>SAFETEA-LU HIGH PRIORITY PROJECT. STATE AND/OR LOCAL MATCH REQUIRED.</i>	ADDITIONAL LANES ADA IMPROVEMENTS INITIAL CONSTRUCTION - PAVEMENTS	\$21,975,000	MC HENRY CRYSTAL LAKE PRAIRIE GROVE	6	2026-2030
ILL 31 FRONT ST	BULL VALLEY RD TO ILL 176 (TERRA COTTA AVE) Miles = 5.06	RECONSTRUCTION WIDENING EXISTING PAVEMENT TRAF SIGNAL MODERNIZATION CULVERT REPLACEMENT DRAINAGE CULVERT (NEW) ADA IMPROVEMENTS RECONSTRUCTION - PAVEMENTS	\$15,650,000	MC HENRY PRAIRIE GROVE CRYSTAL LAKE	6	2026-2030
Roadway Information						
<u>Miles</u>	<u>AADT</u>	<u>Truck Pct</u>	<u>NHS</u>			
5.06	22,710	9.8	Y			

**FY 2025-2030 Rebuild Illinois
Highway Improvement Program
District 1
State Highways
MCHENRY COUNTY**

Route / Street	Location	Improvements	Est. Cost	City	MYP Years	
		TAMP Category			Past	Current
ILL 31 FRONT ST	BULL VALLEY RD TO ILL 176 (TERRA COTTA AVE)	MISCELLANEOUS	\$500,000	MC HENRY CRYSTAL LAKE PRAIRIE GROVE	2	2026-2030
		MISCELLANEOUS IMPROVEMENTS				
ILL 31	BULL VALLEY RD TO ILL 176 (TERRA COTTA AVE)	CONSTRUCTION ENGINEERING	\$9,750,000	MC HENRY PRAIRIE GROVE CRYSTAL LAKE	7	2026-2030
		INITIAL CONSTRUCTION - PAVEMENTS				
ILL 47 MAIN ST	WARE RD TO ILL 173 Miles = 9.07	ULTRA-THIN BND WR COURSE	\$2,500,000	WOODSTOCK HEBRON	4	2026-2030
		PRESERVATION - PAVEMENTS				
ILL 47	AT SMALL STREAM 0.1 MI N OF RAYCRAFT RD	BRIDGE DECK OVERLAY BRIDGE JOINT REPLACE/REPAIR	\$550,000		3	2025
		PRESERVATION - BRIDGES				
ILL 47 SEMINARY ST	0.1 MI N OF ILL 120 (MCHENRY AVE) TO US 14 Miles = 1.99	ADDITIONAL LANES ADA IMPROVEMENTS	\$23,000,000	WOODSTOCK	1	2025
		INITIAL CONSTRUCTION - PAVEMENTS				

**FY 2025-2030 Rebuild Illinois
Highway Improvement Program
District 1
State Highways
MCHENRY COUNTY**

Route / Street	Location	Improvements	Est. Cost	City	MYP Years	
		TAMP Category			Past	Current
ILL 47 ILL 176 PLEASANT VALLEY RD	AT ILL 176 (N & S JCT) & AT PLEASANT VALLEY RD	CONSTRUCTION ENGINEERING	\$2,773,000	LAKWOOD	5	2025
		MISCELLANEOUS IMPROVEMENTS				
ILL 173	BOONE CO LINE TO FLAT IRON RD Miles = 3.47	SMART OVERLAY	\$1,900,000		3	2025
		PRESERVATION - PAVEMENTS				
ILL 173	HARVARD HILLS RD TO SW OF RIGHEIMER RD Miles = 1.38	SMART OVERLAY	\$850,000		3	2025
		PRESERVATION - PAVEMENTS				
ILL 173	NE OF RIGHEIMER RD TO 0.2 MI S OF OAK GROVE RD Miles = 3.16	SMART OVERLAY	\$1,300,000		3	2025
		PRESERVATION - PAVEMENTS				

**FY 2025-2030 Rebuild Illinois
Highway Improvement Program
District 1
State Highways
MCHENRY COUNTY**

Route / Street	Location	Improvements	Est. Cost	City	MYP Years	
		TAMP Category			Past	Current
ILL 173 MAPLE AVE	ALDEN RD TO MADISON AVE	CONSTRUCTION ENGINEERING	\$2,000,000	HEBRON RICHMOND ANTIOCH	1	2025
		REHABILITATION - PAVEMENTS				
ILL 173 KENOSHA ST	AT N BRANCH NIPPERSINK 0.3 MI E OF HUNT CLUB RD	CULVERT REPLACEMENT	\$375,000		8	2026-2030
		MISCELLANEOUS IMPROVEMENTS				
ILL 173 KENOSHA ST	AT SOLON RD & AT LAKEVIEW RD	CHANNELIZATION	\$1,500,000		8	2026-2030
		SAFETY				
ILL 173 KENOSHA ST	DRAINAGE DITCH 1.7 MI E OF US 12 / ILL 31	CULVERT REPLACEMENT	\$250,000		8	2026-2030
		RECONSTRUCTION - BRIDGES				
ILL 176	HICKORY DR TO MISTWOOD LN Miles = 2.63	DESIGNED OVERLAY ADA IMPROVEMENTS RR FLAGGER MISCELLANEOUS	\$3,000,000	CRYSTAL LAKE	2	2025
		REHABILITATION - PAVEMENTS				
Roadway Information						
<u>Miles</u>	<u>AADT</u>	<u>Truck Pct</u>	<u>NHS</u>			
2.63	13,911	7.3	Y			

**FY 2025-2030 Rebuild Illinois
Highway Improvement Program
District 1
State Highways
MCHENRY COUNTY**

Route / Street	Location	Improvements	Est. Cost	City	MYP Years	
		TAMP Category			Past	Current
ILL 176	AT BUHL RD & AT BAY VIEW BEACH RD	LEFT TURN LANES	\$1,800,000		7	2026-2030
		MISCELLANEOUS IMPROVEMENTS				
ILL 176	AT FOX RIVER	BRIDGE DECK OVERLAY BRIDGE JOINT REPLACE/REPAIR	\$1,253,000		3	2025
		PRESERVATION - BRIDGES				
VARIOUS	VARIOUS LOCATIONS	PATCHING	\$10,000,000		1	2026-2030
		MAINTENANCE - PAVEMENTS				
VARIOUS	VARIOUS BRIDGES	BRIDGE DECK SEALING	\$300,000	MARENGO HARVARD ALGONQUIN MC HENRY CRYSTAL LAKE	1	2026-2030
		PRESERVATION - BRIDGES				

WILL COUNTY
FY 2025-2030
PROPOSED HIGHWAY IMPROVEMENT
PROGRAM

**FY 2025-2030 Rebuild Illinois
Highway Improvement Program
District 1
State Highways
WILL COUNTY**

Route / Street	Location	Improvements	Est. Cost	City	MYP Years	
		TAMP Category			Past	Current

I 55	ILL 129 TO LORENZO RD Miles = 2.45	STANDARD OVERLAY WIDENING EXISTING PAVEMENT	\$14,375,000		18	2026-2030
------	---------------------------------------	--	--------------	--	----	-----------

Roadway Information

Miles	AADT	Truck Pct	NHS
2.45	37,422	0.0	Y

REHABILITATION - PAVEMENTS

I 55	ILL 129 TO LORENZO RD	ADD AUXILIARY LANES	\$14,375,000		7	2026-2030
------	-----------------------	---------------------	--------------	--	---	-----------

I-55 ADD AUXILIARY LANES, WIDENING & RESURFACING; E & W FRONTAGE ROADS RECONSTRUCTED.

INITIAL CONSTRUCTION - PAVEMENTS

I 55	ILL 129 TO LORENZO RD	P.E. (PHASE I)	\$4,400,000		16	2025
------	-----------------------	----------------	-------------	--	----	-------------

INITIAL CONSTRUCTION - PAVEMENTS

I 55	ILL 129 TO LORENZO RD	P.E. (PHASE II)	\$3,500,000		2	2026-2030
------	-----------------------	-----------------	-------------	--	---	-----------

REHABILITATION - PAVEMENTS

**FY 2025-2030 Rebuild Illinois
Highway Improvement Program
District 1
State Highways
WILL COUNTY**

Route / Street	Location	Improvements	Est. Cost	City	MYP Years	
		TAMP Category			Past	Current
I 55	ILL 129 TO LORENZO RD	LAND ACQUISITION	\$3,500,000		16	2025
		INITIAL CONSTRUCTION - PAVEMENTS				
I 55	ILL 129 TO LORENZO RD	UTILITY ADJUSTMENT	\$500,000		12	2026-2030
		REHABILITATION - PAVEMENTS				
I 55	ILL 129 TO LORENZO RD	CONSTRUCTION ENGINEERING	\$15,000,000		18	2026-2030
		REHABILITATION - PAVEMENTS				
I 55	AT ILL 129	INTERCHANGE RECONSTRUCTION BRIDGE REPLACEMENT	\$54,000,000		18	2026-2030
		RECONSTRUCTION - PAVEMENTS				

**FY 2025-2030 Rebuild Illinois
Highway Improvement Program
District 1
State Highways
WILL COUNTY**

Route / Street	Location	Improvements	Est. Cost	City	MYP Years	
		TAMP Category			Past	Current
I 55	AT ILL 129	UTILITY ADJUSTMENT	\$2,000,000		10	2026-2030
		RECONSTRUCTION - PAVEMENTS				
I 55	AT LORENZO RD	INTERCHANGE RECONSTRUCTION BRIDGE REPLACEMENT	\$31,000,000		18	2026-2030
		RECONSTRUCTION - PAVEMENTS				
					Structure Information	
					<u>Str Number</u>	<u>AADT</u>
					0990193	10,400
					<u>Truck Pct</u>	<u>NHS</u>
					27	N
I 55	AT LORENZO RD	UTILITY ADJUSTMENT	\$1,000,000		10	2026-2030
		RECONSTRUCTION - PAVEMENTS				
I 55	AT CATON FARM RD (OVERHEAD) 3 MI N OF US 52	BRIDGE DECK OVERLAY BRIDGE JOINT REPLACE/REPAIR	\$1,000,000	JOLIET	4	2026-2030
		PRESERVATION - BRIDGES				

**FY 2025-2030 Rebuild Illinois
Highway Improvement Program
District 1
State Highways
WILL COUNTY**

Route / Street	Location	Improvements	Est. Cost	City	MYP Years	
		TAMP Category			Past	Current
I 55	AT AIRPORT RD / LOCKPORT RD	INTERCHANGE CONSTRUCTION BRIDGE WIDENING BRIDGE REPLACEMENT	\$85,500,000	ROMEDEVILLE	6	2026-2030
		INITIAL CONSTRUCTION - PAVEMENTS		Structure Information Str Number AADT Truck Pct NHS 0990176 12,000 6 N		
I 55	AT AIRPORT RD / LOCKPORT RD	P.E. (PHASE II)	\$1,300,000	ROMEDEVILLE	1	2025
		INITIAL CONSTRUCTION - PAVEMENTS				
I 55	AT AIRPORT RD / LOCKPORT RD	LAND ACQUISITION	\$3,000,000	ROMEDEVILLE	5	2025
		INITIAL CONSTRUCTION - PAVEMENTS				
I 55	AT AIRPORT RD / LOCKPORT RD	UTILITY ADJUSTMENT	\$1,000,000	ROMEDEVILLE	6	2026-2030
		INITIAL CONSTRUCTION - PAVEMENTS				

**FY 2025-2030 Rebuild Illinois
Highway Improvement Program
District 1
State Highways
WILL COUNTY**

Route / Street	Location	Improvements	Est. Cost	City	MYP Years		
		TAMP Category			Past	Current	
I 55	AT AIRPORT RD / LOCKPORT RD	CONSTRUCTION ENGINEERING	\$7,410,000	ROMEDEVILLE	6	2026-2030	
		INITIAL CONSTRUCTION - PAVEMENTS					
I 55	AT ILL 126 (MAIN ST)	INTERCHANGE CONSTRUCTION BRIDGE REPLACEMENT BRIDGE WIDENING	\$85,500,000	ROMEDEVILLE	6	2026-2030	
		INITIAL CONSTRUCTION - PAVEMENTS					
				Structure Information			
				<u>Str Number</u>	<u>AADT</u>	<u>Truck Pct</u>	<u>NHS</u>
				0990262	14,300	16	N
				0990031	9,100	10	Y
				0990407	81,800	13	Y
I 55	AT ILL 126 (MAIN ST)	P.E. (PHASE II)	\$2,100,000	ROMEDEVILLE	1	2025	
		INITIAL CONSTRUCTION - PAVEMENTS					
I 55	AT ILL 126 (MAIN ST)	LAND ACQUISITION	\$3,000,000	ROMEDEVILLE	5	2026-2030	
		INITIAL CONSTRUCTION - PAVEMENTS					

**FY 2025-2030 Rebuild Illinois
Highway Improvement Program
District 1
State Highways
WILL COUNTY**

Route / Street	Location	Improvements	Est. Cost	City	MYP Years	
		TAMP Category			Past	Current
I 55	AT ILL 126 (MAIN ST)	UTILITY ADJUSTMENT	\$4,000,000	ROMEDEVILLE	6	2026-2030
		INITIAL CONSTRUCTION - PAVEMENTS				
I 55	AT ILL 126 (MAIN ST)	CONSTRUCTION ENGINEERING	\$6,370,000	ROMEDEVILLE	6	2026-2030
		INITIAL CONSTRUCTION - PAVEMENTS				
I 55 I 90 I 94	I-55: PULASKI RD TO WEBER RD & I-90/94: HALSTED ST TO ROOSEVELT RD	MISC TRAFFIC CONTROL	\$3,520,000	ROMEDEVILLE JOLIET BOLINGBROOK WOODRIDGE BURR RIDGE INDIAN HEAD PARK COUNTRYSIDE HODGKINS SUMMIT FOREST VIEW STICKNEY CHICAGO DARIEN WILLOWBROOK	7	2026-2030
		MISCELLANEOUS IMPROVEMENTS				

**FY 2025-2030 Rebuild Illinois
Highway Improvement Program
District 1
State Highways
WILL COUNTY**

Route / Street	Location	Improvements	Est. Cost	City	MYP Years	
		TAMP Category			Past	Current
I 57	AT EAGLE LAKE RD	INTERCHANGE (NEW)	\$150,000,000		6	2026-2030
		INITIAL CONSTRUCTION - PAVEMENTS				
I 57	AT EAGLE LAKE RD	RR CROSSING CONSTRUCTION	\$2,000,000		6	2026-2030
		INITIAL CONSTRUCTION - PAVEMENTS				
I 57	AT EAGLE LAKE RD	P.E. (PHASE II)	\$15,000,000		6	2026-2030
		INITIAL CONSTRUCTION - PAVEMENTS				
I 57	AT EAGLE LAKE RD	LAND ACQUISITION	\$10,000,000		6	2026-2030
		INITIAL CONSTRUCTION - PAVEMENTS				

**FY 2025-2030 Rebuild Illinois
Highway Improvement Program
District 1
State Highways
WILL COUNTY**

Route / Street	Location	Improvements	Est. Cost	City	MYP Years	
		TAMP Category			Past	Current
I 57	AT EAGLE LAKE RD	UTILITY ADJUSTMENT	\$2,000,000		6	2026-2030
		INITIAL CONSTRUCTION - PAVEMENTS				
I 57	AT EAGLE LAKE RD	CONSTRUCTION ENGINEERING	\$13,000,000		6	2026-2030
		INITIAL CONSTRUCTION - PAVEMENTS				
I 57	AT PAULING RD (OVERHEAD)	BRIDGE NEW DECK SHOULDER REPAIR RETAINING WALL CULVERT EXTENSION CULVERT REPAIR	\$5,870,000		8	2026-2030
		REHABILITATION - BRIDGES				
				Structure Information		
				<u>Str Number</u> <u>AADT</u> <u>Truck Pct</u> <u>NHS</u>		
				0990204 3,250 6 N		
I 57	AT PAULING RD (OVERHEAD)	UTILITY ADJUSTMENT	\$2,000,000		1	2026-2030
		REHABILITATION - BRIDGES				

**FY 2025-2030 Rebuild Illinois
Highway Improvement Program
District 1
State Highways
WILL COUNTY**

Route / Street	Location	Improvements	Est. Cost	City	MYP Years	
		TAMP Category			Past	Current
I 57	AT PAULING RD (OVERHEAD)	CONSTRUCTION ENGINEERING	\$880,000		3	2026-2030
		REHABILITATION - BRIDGES				
I 80	RIDGE RD TO US 30 (LINCOLN HWY) Miles = 16.00	RECONSTRUCTION	\$45,000,000	JOLIET NEW LENOX MINOOKA	2	2026-2030
		RECONSTRUCTION - PAVEMENTS				
Roadway Information						
<u>Miles</u>	<u>AADT</u>	<u>Truck Pct</u>	<u>NHS</u>			
1.01	50,300	26.0	Y			
14.99	55,506	29.4	Y			
I 80	RIDGE RD TO US 30 (LINCOLN HWY) Miles = 16.00	RECONSTRUCTION	\$48,000,000	JOLIET NEW LENOX MINOOKA	2	2026-2030
		RECONSTRUCTION - PAVEMENTS				
Roadway Information						
<u>Miles</u>	<u>AADT</u>	<u>Truck Pct</u>	<u>NHS</u>			
1.01	50,300	26.0	Y			
14.99	55,506	29.4	Y			
I 80	RIDGE RD TO US 30 (LINCOLN HWY)	PAVEMENT MARKING	\$15,000,000	JOLIET NEW LENOX MINOOKA	2	2026-2030
		MISCELLANEOUS IMPROVEMENTS				
I 80	RIDGE RD TO US 30 (LINCOLN HWY)	RR FLAGGER	\$1,700,000	JOLIET NEW LENOX MINOOKA	6	2025
		RECONSTRUCTION - PAVEMENTS				

**FY 2025-2030 Rebuild Illinois
Highway Improvement Program
District 1
State Highways
WILL COUNTY**

Route / Street	Location	Improvements	Est. Cost	City	MYP Years	
		TAMP Category			Past	Current
I 80	RIDGE RD TO US 30 (LINCOLN HWY)	LAND ACQUISITION	\$6,000,000	JOLIET NEW LENOX MINOOKA	1	2025
		INITIAL CONSTRUCTION - PAVEMENTS				
I 80	RIDGE RD TO US 30 (LINCOLN HWY) (AT THE DES PLAINES RIVER)	LAND ACQUISITION	\$13,000,000	JOLIET NEW LENOX MINOOKA	2	2026-2030
		INITIAL CONSTRUCTION - PAVEMENTS				
I 80	RIDGE RD TO US 30 (LINCOLN HWY) (CORRIDOR MANAGER)	CONSTRUCTION ENGINEERING	\$5,775,000	JOLIET NEW LENOX MINOOKA	2	2025
		RECONSTRUCTION - PAVEMENTS				
I 80	RIDGE RD TO US 30 (LINCOLN HWY) (CORRIDOR MANAGER)	CONSTRUCTION ENGINEERING	\$17,325,000	JOLIET NEW LENOX MINOOKA	6	2026-2030
		RECONSTRUCTION - PAVEMENTS				
I 80	RIDGE RD TO RIVER RD	CONSTRUCTION ENGINEERING	\$2,200,000	MINOOKA	1	2025
		RECONSTRUCTION - PAVEMENTS				

**FY 2025-2030 Rebuild Illinois
Highway Improvement Program
District 1
State Highways
WILL COUNTY**

Route / Street	Location	Improvements	Est. Cost	City	MYP Years	
		TAMP Category			Past	Current
I 80	RIVER RD TO HOUBOLT RD	CONSTRUCTION ENGINEERING	\$3,650,000	JOLIET	3	2025
		RECONSTRUCTION - BRIDGES				
I 80	AT I-55	INTERCHANGE RECONSTRUCTION BRIDGE (NEW) RETAINING WALL	\$32,300,000	JOLIET	3	2025
		RECONSTRUCTION - PAVEMENTS				
I 80	AT I-55	UTILITY ADJUSTMENT	\$1,000,000	JOLIET	2	2025
		RECONSTRUCTION - PAVEMENTS				
I 80	AT I-55	CONSTRUCTION ENGINEERING	\$2,250,000	JOLIET	3	2025
		RECONSTRUCTION - PAVEMENTS				

**FY 2025-2030 Rebuild Illinois
Highway Improvement Program
District 1
State Highways
WILL COUNTY**

Route / Street	Location	Improvements	Est. Cost	City	MYP Years	
		TAMP Category			Past	Current
I 80	AT I-55	CONSTRUCTION ENGINEERING	\$2,000,000	JOLIET	3	2026-2030
		RECONSTRUCTION - PAVEMENTS				
I 80	HOUBOLT RD TO JOLIET JUNCTION TRAIL	CONSTRUCTION ENGINEERING	\$7,900,000	JOLIET	3	2025
		MAINTENANCE - PAVEMENTS				
I 80	HOUBOLT RD TO JOLIET JUNCTION TRAIL	CONSTRUCTION ENGINEERING	\$3,000,000	JOLIET	3	2026-2030
		MAINTENANCE - PAVEMENTS				
I 80	W OF JOLIET JUNCTION TRAIL TO WHEELER AVE & AT JOLIET JUNCTION TRAIL (ABANDONED RR)	CONSTRUCTION ENGINEERING	\$3,000,000	JOLIET	1	2025
		RECONSTRUCTION - BRIDGES				
I 80	W OF JOLIET JUNCTION TRAIL TO WHEELER AVE & AT JOLIET JUNCTION TRAIL (ABANDONED RR)	CONSTRUCTION ENGINEERING	\$9,151,000	JOLIET	1	2026-2030
		RECONSTRUCTION - BRIDGES				

**FY 2025-2030 Rebuild Illinois
Highway Improvement Program
District 1
State Highways
WILL COUNTY**

Route / Street	Location	Improvements	Est. Cost	City	MYP Years	
		TAMP Category			Past	Current
I 80	AT ILL 7 (LARKIN AVE)	INTERCHANGE RECONSTRUCTION RETAINING WALL	\$25,390,000	JOLIET	3	2025
		RECONSTRUCTION - PAVEMENTS				
I 80	AT ILL 7 (LARKIN AVE)	UTILITY ADJUSTMENT	\$1,000,000	JOLIET	2	2025
		RECONSTRUCTION - PAVEMENTS				
I 80	AT ILL 7 (LARKIN AVE)	CONSTRUCTION ENGINEERING	\$1,000,000	JOLIET	3	2025
		RECONSTRUCTION - PAVEMENTS				
I 80	AT ILL 7 (LARKIN AVE)	CONSTRUCTION ENGINEERING	\$1,000,000	JOLIET	3	2026-2030
		RECONSTRUCTION - PAVEMENTS				

**FY 2025-2030 Rebuild Illinois
Highway Improvement Program
District 1
State Highways
WILL COUNTY**

Route / Street	Location	Improvements	Est. Cost	City	MYP Years		
		TAMP Category			Past	Current	
I 80	W OF DES PLAINES RIVER	DEMOLITION	\$2,300,000	JOLIET	3	2025	
		MISCELLANEOUS IMPROVEMENTS					
I 80	AT VARIOUS LOCATIONS	DEMOLITION	\$3,000,000	JOLIET	2	2025	
		MISCELLANEOUS IMPROVEMENTS					
I 80	AT DES PLAINES RIVER Miles = 0.24	BRIDGE REPLACEMENT RECONSTRUCTION ADA IMPROVEMENTS	\$145,957,000	JOLIET	3	2026-2030	
		RECONSTRUCTION - BRIDGES					
				Structure Information			
				<u>Str Number</u>	<u>AADT</u>	<u>Truck Pct</u>	<u>NHS</u>
				0990056	22,650	35	Y
				0990057	22,650	35	Y
I 80	AT DES PLAINES RIVER	BRIDGE FABRICATION	\$65,000,000	JOLIET	1	2025	
		RECONSTRUCTION - BRIDGES					

**FY 2025-2030 Rebuild Illinois
Highway Improvement Program
District 1
State Highways
WILL COUNTY**

Route / Street	Location	Improvements	Est. Cost	City	MYP Years	
		TAMP Category			Past	Current
I 80	AT DES PLAINES RIVER	CONSTRUCTION ENGINEERING	\$250,000	JOLIET	3	2025
		RECONSTRUCTION - BRIDGES				
I 80	AT DES PLAINES RIVER	CONSTRUCTION ENGINEERING	\$30,750,000	JOLIET	3	2026-2030
		RECONSTRUCTION - BRIDGES				
I 80	AT US 6 & DES PLAINES RIVER	RR FLAGGER RR ENGINEERING	\$800,000	JOLIET	3	2026-2030
		RECONSTRUCTION - BRIDGES				
I 80	AT CENTER ST INTCHG	INTERCHANGE RECONSTRUCTION BRIDGE SUPERSTRUCTURE REPLACE RETAINING WALL BRIDGE REPLACEMENT NOISE BARRIERS	\$85,355,000	JOLIET	3	2026-2030
		RECONSTRUCTION - PAVEMENTS				
					Structure Information	
					<u>Str Number</u>	<u>AADT</u>
					<u>Truck Pct</u>	<u>NHS</u>
					0990188	1,775
					0990186	7,850
					6	N
					7	N

**FY 2025-2030 Rebuild Illinois
Highway Improvement Program**

District 1

State Highways

WILL COUNTY

Route / Street	Location	Improvements	Est. Cost	City	MYP Years	
		TAMP Category			Past	Current

I 80	AT CENTER ST INTCHG	CONSTRUCTION ENGINEERING	\$12,000,000	JOLIET	3	2026-2030
------	---------------------	--------------------------	--------------	--------	---	-----------

RECONSTRUCTION - PAVEMENTS

I 80	AT ILL 53 (CHICAGO ST) INTCHG	INTERCHANGE RECONSTRUCTION BRIDGE (NEW) RETAINING WALL BRIDGE REPLACEMENT ADA IMPROVEMENTS	\$118,024,000	JOLIET	3	2026-2030
------	-------------------------------	--	---------------	--------	---	-----------

RECONSTRUCTION - PAVEMENTS

Structure Information

Str Number	AADT	Truck Pct	NHS
0990059	22,650	35	Y
0990058	45,600	21	Y
0990083	25,000	23	Y

I 80	AT ILL 53 (CHICAGO ST) INTCHG	CONSTRUCTION ENGINEERING	\$15,000,000	JOLIET	3	2026-2030
------	-------------------------------	--------------------------	--------------	--------	---	-----------

RECONSTRUCTION - PAVEMENTS

I 80	AT ILL 53 (CHICAGO ST) & UP RR	BRIDGE REPAIR	\$700,000	JOLIET	3	2026-2030
------	--------------------------------	---------------	-----------	--------	---	-----------

MAINTENANCE - BRIDGES

**FY 2025-2030 Rebuild Illinois
Highway Improvement Program
District 1
State Highways
WILL COUNTY**

Route / Street	Location	Improvements	Est. Cost	City	MYP Years	
		TAMP Category			Past	Current
I 80	VARIOUS LOCATIONS (ITS & LANDSCAPING)	CONSTRUCTION ENGINEERING	\$2,500,000	JOLIET	3	2026-2030
		MAINTENANCE - PAVEMENTS				
I 80	ILL 53 (CHICAGO ST) TO ROWELL AVE (GROUP A STRUCTURES WB) <i>ILLINOIS SPECIAL BRIDGE PROGRAM PROJECT.</i>	CONSTRUCTION ENGINEERING	\$1,746,000	JOLIET	4	2025
		RECONSTRUCTION - PAVEMENTS				
I 80	ILL 53 (CHICAGO ST) TO GARDNER ST (EB)	BRIDGE REPLACEMENT BRIDGE REPAIR	\$11,785,000	JOLIET	6	2026-2030
		RECONSTRUCTION - BRIDGES				
						Structure Information
						<u>Str Number</u> <u>AADT</u> <u>Truck Pct</u> <u>NHS</u>
						0990060 45,600 21 Y
						0990061 45,600 21 Y
I 80	AT GOUGAR RD	BRIDGE REPLACEMENT RETAINING WALL	\$9,300,000	NEW LENOX	1	2026-2030
		RECONSTRUCTION - BRIDGES				
						Structure Information
						<u>Str Number</u> <u>AADT</u> <u>Truck Pct</u> <u>NHS</u>
						0990203 8,200 7 N

**FY 2025-2030 Rebuild Illinois
Highway Improvement Program
District 1
State Highways
WILL COUNTY**

Route / Street	Location	Improvements	Est. Cost	City	MYP Years	
		TAMP Category			Past	Current
I 80	ROWELL AVE TO GOUGAR RD	CONSTRUCTION ENGINEERING	\$4,750,000	NEW LENOX	3	2025
		RECONSTRUCTION - BRIDGES				
I 80	AT FRANCIS RD (OVERHEAD)	BRIDGE REPLACEMENT	\$3,500,000		8	2025
	<i>ILLINOIS SPECIAL BRIDGE PROGRAM PROJECT.</i>					
		RECONSTRUCTION - BRIDGES				
				Structure Information		
				<u>Str Number</u> <u>AADT</u> <u>Truck Pct</u> <u>NHS</u>		
				0990205 4,200 2 N		
I 80	E OF PARKER RD	NOISE BARRIERS	\$1,500,000		1	2026-2030
		MAINTENANCE - PAVEMENTS				
I 80	AT MAPLE RD	BRIDGE DECK OVERLAY BRIDGE JOINT REPLACE/REPAIR	\$1,250,000		1	2026-2030
		PRESERVATION - BRIDGES				
I 80	RIDGE RD TO WHEELER AVE & GARDNER ST TO GOUGAR RD (ITS INTEGRATION)	MISCELLANEOUS	\$15,000,000	JOLIET MINOOKA NEW LENOX	3	2026-2030
		MISCELLANEOUS IMPROVEMENTS				

**FY 2025-2030 Rebuild Illinois
Highway Improvement Program
District 1
State Highways
WILL COUNTY**

Route / Street	Location	Improvements	Est. Cost	City	MYP Years	
		TAMP Category			Past	Current
I 80	WHEELER AVE TO GARDNER ST (ITS INTEGRATION)	MISCELLANEOUS	\$2,000,000	JOLIET	1	2026-2030
		MISCELLANEOUS IMPROVEMENTS				
US 6 EAMES ST	0.2 MI S OF MCCLINTOCK RD TO 0.5 MI NE OF I-55 Miles = 1.13	SMART OVERLAY	\$500,000	JOLIET CHANNAHON	3	2025
		PRESERVATION - PAVEMENTS				
US 6 US 52 MCDONOUGH ST	AT DES PLAINES RIVER	BRIDGE REPAIR	\$3,500,000	JOLIET	3	2026-2030
		MAINTENANCE - BRIDGES				
US 6 ILL 53 CHICAGO-OTTAWA CONNECTOR	JACKSON ST TO CHICAGO ST (SB) Miles = 1.20	DESIGNED OVERLAY ADA IMPROVEMENTS	\$2,500,000	JOLIET	2	2026-2030
		REHABILITATION - PAVEMENTS				
Roadway Information						
<u>Miles</u>	<u>AADT</u>	<u>Truck Pct</u>	<u>NHS</u>			
1.20	6,502	10.9	Y			

**FY 2025-2030 Rebuild Illinois
Highway Improvement Program
District 1
State Highways
WILL COUNTY**

Route / Street	Location	Improvements	Est. Cost	City	MYP Years	
		TAMP Category			Past	Current
US 30 JEFFERSON ST	AT DES PLAINES RIVER <i>ILLINOIS SPECIAL BRIDGE PROGRAM PROJECT.</i>	BRIDGE SUPERSTRUCTURE REPLACE	\$22,000,000	JOLIET	7	2026-2030
		REHABILITATION - BRIDGES			Structure Information	
					<u>Str Number</u>	<u>AADT</u>
					0990166	11,110
					<u>Truck Pct</u>	<u>NHS</u>
					3	Y
US 30 JEFFERSON ST	AT DES PLAINES RIVER <i>ILLINOIS SPECIAL BRIDGE PROGRAM PROJECT.</i>	CONSTRUCTION ENGINEERING	\$1,800,000	JOLIET	5	2026-2030
		REHABILITATION - BRIDGES				
US 30 A CASS ST	AT DES PLAINES RIVER	BRIDGE SUPERSTRUCTURE REPLACE ADA IMPROVEMENTS	\$13,000,000	JOLIET	1	2025
		REHABILITATION - BRIDGES			Structure Information	
					<u>Str Number</u>	<u>AADT</u>
					0990101	13,600
					<u>Truck Pct</u>	<u>NHS</u>
					2	Y
US 45 US 52 96TH AVE/LAGRANGE	N OF MONEE MANHATTAN RD TO WILMINGTON PEOTONE RD Miles = 7.33	DESIGNED OVERLAY	\$6,200,000		1	2026-2030
		REHABILITATION - PAVEMENTS			Roadway Information	
					<u>Miles</u>	<u>AADT</u>
					7.33	4,890
					<u>Truck Pct</u>	<u>NHS</u>
					7.7	Y

**FY 2025-2030 Rebuild Illinois
Highway Improvement Program
District 1
State Highways
WILL COUNTY**

Route / Street	Location	Improvements	Est. Cost	City	MYP Years	
		TAMP Category			Past	Current
US 45 96TH AVE LAGRANGE RD	AT HICKORY CREEK 0.2 MI S OF ST FRANCIS RD	BRIDGE DECK OVERLAY BRIDGE JOINT REPLACE/REPAIR	\$2,000,000	FRANKFORT	3	2025
		PRESERVATION - BRIDGES				
US 45 US 52 96TH AVE	ROCK CREEK (S BRANCH OF FORKED CREEK)	BRIDGE REPLACEMENT	\$1,500,000		1	2026-2030
		RECONSTRUCTION - BRIDGES				
					Structure Information	
					<u>Str Number</u>	<u>AADT</u>
					0990121	6,450
					<u>Truck Pct</u>	<u>NHS</u>
					8	Y
US 45 US 52 96TH AVE	ROCK CREEK (S BRANCH OF FORKED CREEK)	LAND ACQUISITION	\$2,000,000		1	2026-2030
		RECONSTRUCTION - BRIDGES				
US 52 TROY RD	AT COUNTY LINE RD	INTERSECTION RECONSTN	\$7,000,000		1	2026-2030
		SAFETY				
US 52 TROY RD	AT COUNTY LINE RD	CONSTRUCTION ENGINEERING	\$1,100,000		1	2026-2030
		SAFETY				

**FY 2025-2030 Rebuild Illinois
Highway Improvement Program
District 1
State Highways
WILL COUNTY**

Route / Street	Location	Improvements TAMP Category	Est. Cost	City	MYP Years	
					Past	Current
US 52 JEFFERSON ST	RIVER RD TO HOUBOLT RD Miles = 2.50	RECONSTRUCTION WIDENING EXISTING PAVEMENT BRIDGE WIDENING CULVERT EXTENSION TURNING LANES BRIDGE REPAIR ADA IMPROVEMENTS	\$30,400,000	SHOREWOOD JOLIET	6	2026-2030
Roadway Information		REHABILITATION - BRIDGES	Structure Information			
<u>Miles</u>	<u>AADT</u>	<u>Truck Pct</u>	<u>NHS</u>	<u>Str Number</u>	<u>AADT</u>	<u>Truck Pct</u> <u>NHS</u>
1.00	19,083	5.6	N	0990276	11,500	4 Y
1.50	20,980	5.5	Y	0990294	19,700	5 Y
				0990139	20,000	6 Y
US 52 JEFFERSON ST	RIVER RD TO HOUBOLT RD Miles = 0.01	ADDITIONAL LANES	\$45,600,000	SHOREWOOD JOLIET	5	2026-2030
		INITIAL CONSTRUCTION - PAVEMENTS				
US 52 JEFFERSON ST	RIVER RD TO HOUBOLT RD	MISCELLANEOUS	\$500,000	SHOREWOOD JOLIET	2	2026-2030
		REHABILITATION - BRIDGES				
US 52 JEFFERSON ST	RIVER RD TO HOUBOLT RD	LAND ACQUISITION	\$3,000,000	SHOREWOOD JOLIET	1	2025
		INITIAL CONSTRUCTION - PAVEMENTS				

**FY 2025-2030 Rebuild Illinois
Highway Improvement Program
District 1
State Highways
WILL COUNTY**

Route / Street	Location	Improvements	Est. Cost	City	MYP Years	
		TAMP Category			Past	Current
US 52 JEFFERSON ST	RIVER RD TO HOUBOLT RD	LAND ACQUISITION	\$3,000,000	SHOREWOOD JOLIET	1	2026-2030
		INITIAL CONSTRUCTION - PAVEMENTS				
US 52 JEFFERSON ST	RIVER RD TO HOUBOLT RD	UTILITY ADJUSTMENT	\$4,000,000	SHOREWOOD JOLIET	6	2026-2030
		INITIAL CONSTRUCTION - PAVEMENTS				
US 52 JEFFERSON ST	RIVER RD TO HOUBOLT RD	CONSTRUCTION ENGINEERING	\$9,880,000	SHOREWOOD JOLIET	6	2026-2030
		INITIAL CONSTRUCTION - PAVEMENTS				
US 52 ILL 53 CHICAGO ST	PATTERSON RD TO ARSENAL RD	CONSTRUCTION ENGINEERING	\$5,000,000	JOLIET ELWOOD WILMINGTON	6	2026-2030
		SAFETY				

**FY 2025-2030 Rebuild Illinois
Highway Improvement Program
District 1
State Highways
WILL COUNTY**

Route / Street	Location	Improvements TAMP Category	Est. Cost	City	MYP Years		
					Past	Current	
ILL 7 THEODORE ST	US 30 (PLAINFIELD RD) TO ILL 53 (BROADWAY ST) Miles = 1.76	DESIGNED OVERLAY ADA IMPROVEMENTS REHABILITATION - PAVEMENTS	\$1,650,000	CREST HILL	4	2026-2030	
Roadway Information							
<u>Miles</u>	<u>AADT</u>	<u>Truck Pct</u>	<u>NHS</u>				
1.76	13,700	3.3	Y				
ILL 7 ILL 53 BROADWAY ST	S OF CATON FARM RD	RETAINING WALL MISCELLANEOUS IMPROVEMENTS	\$1,000,000	CREST HILL	2	2026-2030	
ILL 7 ILL 53 BROADWAY ST	S OF CATON FARM RD	LAND ACQUISITION MISCELLANEOUS IMPROVEMENTS	\$100,000	CREST HILL	1	2025	
ILL 7 RENWICK RD	AT DES PLAINES RIVER & SANITARY & SHIP CANAL <i>ILLINOIS SPECIAL BRIDGE PROGRAM PROJECT.</i>	BRIDGE REPLACEMENT RECONSTRUCTION - BRIDGES	\$28,140,000	LOCKPORT	3	2026-2030	
				Structure Information			
				<u>Str Number</u>	<u>AADT</u>	<u>Truck Pct</u>	<u>NHS</u>
				0990185	24,400	7	Y
ILL 7 RENWICK RD	AT DES PLAINES RIVER & SANITARY & SHIP CANAL <i>ILLINOIS SPECIAL BRIDGE PROGRAM PROJECT.</i>	RR FLAGGER RECONSTRUCTION - BRIDGES	\$500,000	LOCKPORT	2	2026-2030	

**FY 2025-2030 Rebuild Illinois
Highway Improvement Program
District 1
State Highways
WILL COUNTY**

Route / Street	Location	Improvements	Est. Cost	City	MYP Years	
		TAMP Category			Past	Current
ILL 7 RENWICK RD	AT DES PLAINES RIVER & SANITARY & SHIP CANAL <i>ILLINOIS SPECIAL BRIDGE PROGRAM PROJECT.</i>	P.E. (PHASE I)	\$1,156,000	LOCKPORT	2	2025
		RECONSTRUCTION - BRIDGES				
ILL 7 RENWICK RD	AT DES PLAINES RIVER & SANITARY & SHIP CANAL <i>ILLINOIS SPECIAL BRIDGE PROGRAM PROJECT.</i>	P.E. (PHASE II)	\$2,800,000	LOCKPORT	3	2026-2030
		RECONSTRUCTION - BRIDGES				
ILL 7 RENWICK RD	AT DES PLAINES RIVER & SANITARY & SHIP CANAL <i>ILLINOIS SPECIAL BRIDGE PROGRAM PROJECT.</i>	LAND ACQUISITION	\$500,000	LOCKPORT	2	2026-2030
		RECONSTRUCTION - BRIDGES				
ILL 7 RENWICK RD	AT DES PLAINES RIVER & SANITARY & SHIP CANAL <i>ILLINOIS SPECIAL BRIDGE PROGRAM PROJECT.</i>	CONSTRUCTION ENGINEERING	\$3,600,000	LOCKPORT	3	2026-2030
		RECONSTRUCTION - BRIDGES				
ILL 7 159TH ST	7TH ST TO ADELMANN DR	SIGNAL TIMING/PROGRESSION	\$527,000	LOCKPORT	3	2025
		MISCELLANEOUS IMPROVEMENTS				

**FY 2025-2030 Rebuild Illinois
Highway Improvement Program
District 1
State Highways
WILL COUNTY**

Route / Street	Location	Improvements	Est. Cost	City	MYP Years	
		TAMP Category			Past	Current
ILL 50 CICERO AVE	AT GOVERNORS HWY & AT DRALLE RD	TRAF SIGNAL MODERNIZATION CHANNELIZATION TRAF SIGNAL INSTALLATION RR INTERCONNECT STORM SEWER (NEW)	\$2,295,000	UNIVERSITY PARK	5	2026-2030
		MISCELLANEOUS IMPROVEMENTS				
ILL 50 CICERO AVE	AT GOVERNOR'S HWY & AT DRALLE RD	RR FLAGGER	\$700,000	UNIVERSITY PARK	1	2026-2030
		MISCELLANEOUS IMPROVEMENTS				
ILL 50 GOVERNORS HWY	BEECHER RD TO TUCKER RD Miles = 1.14	SMART OVERLAY	\$1,010,000	PEOTONE	1	2026-2030
		PRESERVATION - PAVEMENTS				
ILL 53 RUBY ST	AT DES PLAINES RIVER	BRIDGE PAINTING BRIDGE REPAIR	\$10,000,000	JOLIET	3	2026-2030
		PRESERVATION - BRIDGES				
ILL 53 RUBY ST	AT DES PLAINES RIVER	P.E. (PHASE II)	\$975,000	JOLIET	3	2026-2030
		PRESERVATION - BRIDGES				

**FY 2025-2030 Rebuild Illinois
Highway Improvement Program
District 1
State Highways
WILL COUNTY**

Route / Street	Location	Improvements	Est. Cost	City	MYP Years	
		TAMP Category			Past	Current
ILL 53 RUBY ST	AT DES PLAINES RIVER	CONSTRUCTION ENGINEERING	\$1,125,000	JOLIET	3	2026-2030
		PRESERVATION - BRIDGES				
ILL 53 US 52 CHICAGO ST	PATTERSON RD TO MILLS RD	INTERSECTION IMPROVEMENT CHANNELIZATION DRAINAGE ADA IMPROVEMENTS	\$12,000,000	JOLIET	6	2026-2030
		SAFETY				
ILL 53 US 52 CHICAGO ST	PATTERSON RD TO ARSENAL RD	UTILITY ADJUSTMENT	\$2,000,000	JOLIET ELWOOD WILMINGTON	6	2026-2030
		SAFETY				
ILL 53	S OF ARSENAL RD TO HOFF RD	PATCHING	\$10,000,000	WILMINGTON	2	2025
		MAINTENANCE - PAVEMENTS				
ILL 53	S OF ARSENAL RD TO HOFF RD	P.E. (PHASE I)	\$200,000	WILMINGTON	1	2025
		REHABILITATION - PAVEMENTS				

**FY 2025-2030 Rebuild Illinois
Highway Improvement Program
District 1
State Highways
WILL COUNTY**

Route / Street	Location	Improvements	Est. Cost	City	MYP Years	
		TAMP Category			Past	Current
ILL 53	S OF ARSENAL RD TO HOFF RD	P.E. (PHASE I)	\$1,300,000	WILMINGTON	1	2026-2030
		REHABILITATION - PAVEMENTS				
ILL 53	S OF ARSENAL RD TO HOFF RD	CONSTRUCTION ENGINEERING	\$1,300,000	WILMINGTON	1	2025
		MAINTENANCE - PAVEMENTS				
ILL 53	GRANT CREEK 0.6 MI S OF W HOFF RD	CULVERT REPLACEMENT	\$4,200,000		8	2026-2030
		RECONSTRUCTION - BRIDGES				
ILL 53 CHICAGO ST	MILLS RD TO ARSENAL RD	INTERSECTION IMPROVEMENT CHANNELIZATION DRAINAGE ADA IMPROVEMENTS	\$26,500,000	JOLIET ELWOOD WILMINGTON	1	2026-2030
		SAFETY				
ILL 53 CHICAGO ST	MILLS RD TO ARSENAL RD	CONSTRUCTION ENGINEERING	\$1,900,000	JOLIET ELWOOD WILMINGTON	1	2026-2030
		MISCELLANEOUS IMPROVEMENTS				

**FY 2025-2030 Rebuild Illinois
Highway Improvement Program
District 1
State Highways
WILL COUNTY**

Route / Street	Location	Improvements	Est. Cost	City	MYP Years	
		TAMP Category			Past	Current
ILL 113 COAL CITY RD	I-55 TO ILL 53	SHOULDER RECONSTRUCTION DRAINAGE MAINTENANCE - PAVEMENTS	\$500,000	WILMINGTON BRAIDWOOD	1	2026-2030
ILL 171 ARCHER AVE	BOULA AVE TO 0.1 MI SW OF I-355 (VETERANS MEMORIAL TOLLWAY) Miles = 0.83	STANDARD OVERLAY ADA IMPROVEMENTS REHABILITATION - PAVEMENTS	\$700,000		8	2025
Roadway Information						
<u>Miles</u>	<u>AADT</u>	<u>Truck Pct</u>	<u>NHS</u>			
0.83	12,242	11.2	Y			
ILL 171 STATE ST	AT FIDDYMENT CREEK 0.3 MI N OF THORNTON ST	BRIDGE DECK OVERLAY BRIDGE JOINT REPLACE/REPAIR PRESERVATION - BRIDGES	\$550,000	LOCKPORT	3	2025
BRANDON RD CH 42	AT DES PLAINES RIVER	BRIDGE REPAIR MAINTENANCE - BRIDGES	\$5,000,000	JOLIET	3	2026-2030
GOVERNORS HWY	AT UNIVERSITY PKWY	INTERSECTION RECONSTN SAFETY	\$9,000,000	UNIVERSITY PARK	3	2026-2030

**FY 2025-2030 Rebuild Illinois
Highway Improvement Program
District 1
State Highways
WILL COUNTY**

Route / Street	Location	Improvements	Est. Cost	City	MYP Years	
		TAMP Category			Past	Current
GOVERNORS HWY	AT UNIVERSITY PKWY	RR FLAGGER	\$1,500,000	UNIVERSITY PARK	3	2026-2030
		SAFETY				
GOVERNORS HWY	AT UNIVERSITY PKWY	UTILITY ADJUSTMENT	\$200,000	UNIVERSITY PARK	3	2026-2030
		SAFETY				
GOVERNORS HWY	AT UNIVERSITY PKWY	CONSTRUCTION ENGINEERING	\$1,350,000	UNIVERSITY PARK	3	2026-2030
		MISCELLANEOUS IMPROVEMENTS				
I 55 E FR RD I 55 W FR RD	KAVANAUGH RD TO LORENZO RD Miles = 5.69	RECONSTRUCTION	\$15,000,000		18	2026-2030
		RECONSTRUCTION - PAVEMENTS				
Roadway Information						
<u>Miles</u>	<u>AADT</u>	<u>Truck Pct</u>	<u>NHS</u>			
2.32		0.0	N			
I 55 E FR RD I 55 W FR RD	ILL 129 TO LORENZO RD	UTILITY ADJUSTMENT	\$500,000		13	2026-2030
		RECONSTRUCTION - PAVEMENTS				

**FY 2025-2030 Rebuild Illinois
Highway Improvement Program
District 1
State Highways
WILL COUNTY**

Route / Street	Location	Improvements	Est. Cost	City	MYP Years	
		TAMP Category			Past	Current
JACKSON ST	AT DES PLAINES RIVER	BRIDGE SUPERSTRUCTURE REHAB	\$25,000,000	JOLIET	7	2026-2030
		REHABILITATION - BRIDGES				
				Structure Information		
				<u>Str Number</u> <u>AADT</u> <u>Truck Pct</u> <u>NHS</u>		
				0990239 2,550 4 N		
JACKSON ST	AT DES PLAINES RIVER	CONSTRUCTION ENGINEERING	\$3,750,000	JOLIET	3	2026-2030
		REHABILITATION - BRIDGES				
RICHARDS ST	AT HICKORY CREEK N OF I-80	CONSTRUCTION ENGINEERING	\$2,200,000	JOLIET	1	2025
	<i>ILLINOIS SPECIAL BRIDGE PROGRAM PROJECT.</i>					
		REHABILITATION - BRIDGES				
VARIOUS	VARIOUS LOCATIONS	PATCHING	\$10,000,000		1	2026-2030
		MAINTENANCE - PAVEMENTS				
VETERANS PKWY	AT I-55	BRIDGE DECK OVERLAY BRIDGE JOINT REPLACE/REPAIR	\$849,000	BOLINGBROOK	3	2025
		PRESERVATION - BRIDGES				

DISTRICT-WIDE
FY 2025-2030
PROPOSED HIGHWAY IMPROVEMENT
PROGRAM

**FY 2025-2030 Rebuild Illinois
Highway Improvement Program
District 1
State Highways
DISTRICT-WIDE**

Route / Street	Location	Improvements	Est. Cost	City	MYP Years	
		TAMP Category			Past	Current
VARIOUS	VARIOUS LOCATIONS	PATCHING	\$30,000,000		1	2026-2030
		MAINTENANCE - PAVEMENTS				
VARIOUS	VARIOUS LOCATIONS	STANDARD OVERLAY	\$30,000,000		1	2026-2030
		REHABILITATION - PAVEMENTS				
VARIOUS	HIGHWAY SAFETY IMPROVEMENT PROGRAM PROJECTS	SAFETY IMPROVEMENTS	\$21,532,000		6	2025
		SAFETY				
VARIOUS	HIGHWAY SAFETY IMPROVEMENT PROGRAM PROJECTS	SAFETY IMPROVEMENTS	\$124,273,000		2	2026-2030
		SAFETY				
VARIOUS	VARIOUS LOCATIONS	DRAINAGE	\$4,000,000		2	2026-2030
		MISCELLANEOUS IMPROVEMENTS				
VARIOUS	VARIOUS LOCATIONS	BRIDGE REPAIR PIER REPAIR	\$30,000,000		1	2026-2030
		MAINTENANCE - BRIDGES				

**FY 2025-2030 Rebuild Illinois
Highway Improvement Program
District 1
State Highways
DISTRICT-WIDE**

Route / Street	Location	Improvements	Est. Cost	City	MYP Years	
		TAMP Category			Past	Current
VARIOUS	VARIOUS DISTRICTWIDE UTILITY/RAILROAD PROJECTS	RR FLAGGER UTILITY ADJUSTMENT	\$15,144,000		1	2026-2030
		PRESERVATION - PAVEMENTS				
VARIOUS	VARIOUS LOCATIONS	RR FLAGGER UTILITY ADJUSTMENT	\$1,189,000		3	2025
		MISCELLANEOUS IMPROVEMENTS				
VARIOUS	VARIOUS LOCATIONS	RR FLAGGER UTILITY ADJUSTMENT	\$1,000,000		3	2026-2030
		MISCELLANEOUS IMPROVEMENTS				
VARIOUS	VARIOUS LOCATIONS (CENTRACS 4)	SIGNAL TIMING/PROGRESSION	\$4,910,000		1	2026-2030
		MISCELLANEOUS IMPROVEMENTS				
VARIOUS	VARIOUS LOCATIONS (CENTRACS 30)	SIGNAL TIMING/PROGRESSION	\$175,000		1	2026-2030
		MISCELLANEOUS IMPROVEMENTS				
VARIOUS	VARIOUS LOCATIONS - DMS REPLACEMENT/RELOCATION	MISCELLANEOUS	\$1,000,000		1	2026-2030
		MISCELLANEOUS IMPROVEMENTS				

**FY 2025-2030 Rebuild Illinois
Highway Improvement Program
District 1
State Highways
DISTRICT-WIDE**

Route / Street	Location	Improvements	Est. Cost	City	MYP Years	
		TAMP Category			Past	Current
VARIOUS	BUREAU OF CONSTRUCTION - VARIOUS CE - PLAN REVIEW	CONSTRUCTION ENGINEERING	\$1,000,000		1	2025
		MISCELLANEOUS IMPROVEMENTS				
VARIOUS	BUREAU OF CONSTRUCTION - VARIOUS CE - PLAN REVIEW	CONSTRUCTION ENGINEERING	\$500,000		1	2026-2030
		MISCELLANEOUS IMPROVEMENTS				
VARIOUS	VARIOUS EXPRESSWAY LOCATIONS	IMPACT ATTENUATORS MISC TRAFFIC CONTROL	\$2,000,000		1	2025
		SAFETY				
VARIOUS	VARIOUS EXPRESSWAY LOCATIONS	IMPACT ATTENUATORS MISC TRAFFIC CONTROL	\$9,300,000		6	2026-2030
		MISCELLANEOUS IMPROVEMENTS				
VARIOUS	VARIOUS DISTRICTWIDE PAVEMENT PRESERVATION	SMART OVERLAY	\$7,837,000		6	2025
		PRESERVATION - PAVEMENTS				

**FY 2025-2030 Rebuild Illinois
Highway Improvement Program
District 1
State Highways
DISTRICT-WIDE**

Route / Street	Location	Improvements	Est. Cost	City	MYP Years	
		TAMP Category			Past	Current
VARIOUS	VARIOUS DISTRICTWIDE PAVEMENT PRESERVATION	STANDARD OVERLAY	\$28,625,000		1	2026-2030
		PRESERVATION - PAVEMENTS				
VARIOUS	VARIOUS DISTRICTWIDE BRIDGE PRESERVATION	BRIDGE DECK OVERLAY BRIDGE JOINT REPLACE/REPAIR	\$7,836,000		1	2025
		PRESERVATION - BRIDGES				
VARIOUS	VARIOUS DISTRICTWIDE BRIDGE PRESERVATION	BRIDGE DECK OVERLAY BRIDGE JOINT REPLACE/REPAIR	\$28,625,000		1	2026-2030
		PRESERVATION - BRIDGES				
VARIOUS	VARIOUS DISTRICTWIDE PAVEMENT PRESERVATION	P.E. (PHASE II)	\$5,194,000		6	2025
		PRESERVATION - PAVEMENTS				

**FY 2025-2030 Rebuild Illinois
Highway Improvement Program
District 1
State Highways
DISTRICT-WIDE**

Route / Street	Location	Improvements	Est. Cost	City	MYP Years	
		TAMP Category			Past	Current
VARIOUS	VARIOUS DISTRICTWIDE BRIDGE PRESERVATION	P.E. (PHASE II)	\$5,193,000		1	2025
		PRESERVATION - PAVEMENTS				
VARIOUS	VARIOUS DISTRICTWIDE PAVEMENT PRESERVATION	CONSTRUCTION ENGINEERING	\$6,750,000		6	2025
		PRESERVATION - PAVEMENTS				
VARIOUS	VARIOUS DISTRICTWIDE BRIDGE PRESERVATION	CONSTRUCTION ENGINEERING	\$6,750,000		1	2025
		PRESERVATION - PAVEMENTS				
VARIOUS	UNRESTRICTED VARIOUS DISTRICTWIDE PAVEMENT PRESERVATION	SMART OVERLAY	\$99,493,000		2	2026-2030
		PRESERVATION - PAVEMENTS				
VARIOUS	UNRESTRICTED VARIOUS DISTRICTWIDE BRIDGE PRESERVATION	BRIDGE DECK OVERLAY BRIDGE JOINT REPLACE/REPAIR	\$99,393,000		1	2026-2030
		PRESERVATION - BRIDGES				

**FY 2025-2030 Rebuild Illinois
Highway Improvement Program
District 1
State Highways
DISTRICT-WIDE**

Route / Street	Location	Improvements	Est. Cost	City	MYP Years	
		TAMP Category			Past	Current
VARIOUS	UNRESTRICTED VARIOUS DISTRICTWIDE PAVEMENT PRESERVATION	P.E. (PHASE II)	\$20,750,000		2	2026-2030
		PRESERVATION - PAVEMENTS				
VARIOUS	UNRESTRICTED VARIOUS DISTRICTWIDE BRIDGE PRESERVATION	P.E. (PHASE II)	\$20,750,000		1	2026-2030
		PRESERVATION - PAVEMENTS				
VARIOUS	UNRESTRICTED VARIOUS DISTRICTWIDE PAVEMENT PRESERVATION	CONSTRUCTION ENGINEERING	\$23,612,000		2	2026-2030
		PRESERVATION - PAVEMENTS				
VARIOUS	UNRESTRICTED VARIOUS DISTRICTWIDE BRIDGE PRESERVATION	CONSTRUCTION ENGINEERING	\$23,613,000		1	2026-2030
		PRESERVATION - PAVEMENTS				
VARIOUS	VARIOUS DISTRICTWIDE PAVEMENT	STANDARD OVERLAY	\$4,235,000		1	2025
		PRESERVATION - PAVEMENTS				

**FY 2025-2030 Rebuild Illinois
Highway Improvement Program
District 1
State Highways
DISTRICT-WIDE**

Route / Street	Location	Improvements	Est. Cost	City	MYP Years	
		TAMP Category			Past	Current
VARIOUS	VARIOUS CONSTRUCTION DISTRICTWIDE	STANDARD OVERLAY BRIDGE JOINT REPLACE/REPAIR BRIDGE DECK OVERLAY MAINTENANCE - PAVEMENTS	\$33,668,000		2	2026-2030
VARIOUS	VARIOUS DISTRICTWIDE BRIDGES	BRIDGE DECK OVERLAY BRIDGE JOINT REPLACE/REPAIR PRESERVATION - BRIDGES	\$4,334,000		1	2025
VARIOUS	VARIOUS LOCATIONS	MISCELLANEOUS MISCELLANEOUS IMPROVEMENTS	\$11,305,000		1	2025
VARIOUS	VARIOUS LOCATIONS	TREE REMOVAL MISCELLANEOUS IMPROVEMENTS	\$500,000		2	2025
VARIOUS	VARIOUS LOCATIONS	TREE REMOVAL MISCELLANEOUS IMPROVEMENTS	\$1,563,000		2	2026-2030

**FY 2025-2030 Rebuild Illinois
Highway Improvement Program
District 1
State Highways
DISTRICT-WIDE**

Route / Street	Location	Improvements	Est. Cost	City	MYP Years	
		TAMP Category			Past	Current
VARIOUS	BUREAU OF MATERIALS - VARIOUS QUALITY ASSURANCE TESTING - GEOTECHNICAL	CE QA/MATERIALS TESTING	\$500,000		1	2025
		MISCELLANEOUS IMPROVEMENTS				
VARIOUS	BUREAU OF MATERIALS - VARIOUS QUALITY ASSURANCE TESTING - GEOTECHNICAL	CE QA/MATERIALS TESTING	\$500,000		1	2026-2030
		MISCELLANEOUS IMPROVEMENTS				
VARIOUS	BUREAU OF MATERIALS - VARIOUS QUALITY ASSURANCE TESTING	CE QA/MATERIALS TESTING	\$5,250,000		3	2025
		MISCELLANEOUS IMPROVEMENTS				
VARIOUS	BUREAU OF MATERIALS - VARIOUS QUALITY ASSURANCE TESTING	CE QA/MATERIALS TESTING	\$4,250,000		1	2026-2030
		MISCELLANEOUS IMPROVEMENTS				
VARIOUS	BUREAU OF MATERIALS - VARIOUS GEOTECHNICAL	CE QA/MATERIALS TESTING	\$500,000		2	2025
		MISCELLANEOUS IMPROVEMENTS				
VARIOUS	BUREAU OF MATERIALS - VARIOUS MATERIALS TESTING	CE QA/MATERIALS TESTING	\$2,750,000		2	2025
		MISCELLANEOUS IMPROVEMENTS				

**FY 2025-2030 Rebuild Illinois
Highway Improvement Program
District 1
State Highways
DISTRICT-WIDE**

Route / Street	Location	Improvements	Est. Cost	City	MYP Years	
		TAMP Category			Past	Current
VARIOUS	BUREAU OF CONSTRUCTION - VARIOUS CE INSPECTORS	CONSTRUCTION ENGINEERING	\$2,500,000		1	2025
		MISCELLANEOUS IMPROVEMENTS				
VARIOUS	BUREAU OF CONSTRUCTION - VARIOUS CE INSPECTORS	CONSTRUCTION ENGINEERING	\$500,000		1	2026-2030
		MISCELLANEOUS IMPROVEMENTS				
VARIOUS	BUREAU OF CONSTRUCTION - VARIOUS CE	CONSTRUCTION ENGINEERING	\$5,900,000		1	2025
		MISCELLANEOUS IMPROVEMENTS				
VARIOUS	BUREAU OF CONSTRUCTION - VARIOUS CE	CONSTRUCTION ENGINEERING	\$5,973,000		3	2026-2030
		MISCELLANEOUS IMPROVEMENTS				
VARIOUS	BUREAU OF CONSTRUCTION - VARIOUS CE - ADA	CONSTRUCTION ENGINEERING	\$1,000,000		1	2025
		MISCELLANEOUS IMPROVEMENTS				
VARIOUS	BUREAU OF CONSTRUCTION - VARIOUS CE - ADA	CONSTRUCTION ENGINEERING	\$1,000,000		1	2026-2030
		MISCELLANEOUS IMPROVEMENTS				

**FY 2025-2030 Rebuild Illinois
Highway Improvement Program
District 1
State Highways
DISTRICT-WIDE**

Route / Street	Location	Improvements	Est. Cost	City	MYP Years	
		TAMP Category			Past	Current
VARIOUS	BUREAU OF CONSTRUCTION - VARIOUS CE - HYBRID	CONSTRUCTION ENGINEERING	\$4,750,000		1	2025
		MISCELLANEOUS IMPROVEMENTS				
VARIOUS	BUREAU OF CONSTRUCTION - VARIOUS CE - BRIDGE PAINTING	CONSTRUCTION ENGINEERING	\$500,000		1	2025
		MISCELLANEOUS IMPROVEMENTS				
VARIOUS	BUREAU OF CONSTRUCTION - VARIOUS CE - BRIDGE PAINTING	CONSTRUCTION ENGINEERING	\$1,500,000		1	2026-2030
		MISCELLANEOUS IMPROVEMENTS				
VARIOUS	BUREAU OF CONSTRUCTION - VARIOUS CMMS CONSTRUCTION/MATERIALS DOCUMENTATION	CONSTRUCTION ENGINEERING	\$1,000,000		1	2025
		PRESERVATION - BRIDGES				
VARIOUS	BUREAU OF MAINTENANCE - VARIOUS BRIDGE INSPECTIONS	P.E. (PHASE II)	\$1,500,000		1	2025
		MISCELLANEOUS IMPROVEMENTS				
VARIOUS	BUREAU OF MAINTENANCE - VARIOUS BRIDGE INSPECTIONS	P.E. (PHASE II)	\$3,000,000		3	2026-2030
		MISCELLANEOUS IMPROVEMENTS				

**FY 2025-2030 Rebuild Illinois
Highway Improvement Program
District 1
State Highways
DISTRICT-WIDE**

Route / Street	Location	Improvements	Est. Cost	City	MYP Years	
		TAMP Category			Past	Current
VARIOUS	BUREAU OF MAINTENANCE - VARIOUS LOCATIONS - CONTRACT MAINTENANCE	MISCELLANEOUS	\$2,000,000		3	2025
		MAINTENANCE - PAVEMENTS				
VARIOUS	BUREAU OF MAINTENANCE - VARIOUS LOCATIONS - CONTRACT MAINTENANCE	MISCELLANEOUS	\$8,800,000		3	2026-2030
		MAINTENANCE - PAVEMENTS				
VARIOUS	BUREAU OF MAINTENANCE - VARIOUS CONTRACT MAINTENANCE CE	CONSTRUCTION ENGINEERING	\$2,250,000		3	2025
		MISCELLANEOUS IMPROVEMENTS				
VARIOUS	BUREAU OF MAINTENANCE - VARIOUS CONTRACT MAINTENANCE CE	CONSTRUCTION ENGINEERING	\$3,000,000		3	2026-2030
		MISCELLANEOUS IMPROVEMENTS				
VARIOUS	BUREAU OF MAINTENANCE - VARIOUS LANDSCAPE ARCHITECTURAL SERVICES/ ROADSIDE	P.E. (PHASE I) P.E. (PHASE II) CONSTRUCTION ENGINEERING	\$2,500,000		3	2025
		MISCELLANEOUS IMPROVEMENTS				

**FY 2025-2030 Rebuild Illinois
Highway Improvement Program
District 1
State Highways
DISTRICT-WIDE**

Route / Street	Location	Improvements	Est. Cost	City	MYP Years	
		TAMP Category			Past	Current
VARIOUS	BUREAU OF MAINTENANCE - VARIOUS LANDSCAPE ARCHITECTURAL SERVICES/ ROADSIDE	P.E. (PHASE I) P.E. (PHASE II) CONSTRUCTION ENGINEERING MISCELLANEOUS IMPROVEMENTS	\$10,000,000		1	2026-2030
VARIOUS	BUREAU OF PROGRAMMING - VARIOUS DRAINAGE STUDIES & HYDRAULIC REPORTS - PROJECT MGT	P.E. (PHASE I) MISCELLANEOUS IMPROVEMENTS	\$1,500,000		1	2025
VARIOUS	BUREAU OF PROGRAMMING - VARIOUS DRAINAGE STUDIES & HYDRAULIC REPORTS - PROJECT MGT	P.E. (PHASE I) MISCELLANEOUS IMPROVEMENTS	\$1,000,000		1	2026-2030
VARIOUS	BUREAU OF PROGRAMMING - VARIOUS DRAINAGE STUDIES & HYDRAULIC REPORTS - PROJECT MGT	P.E. (PHASE I) P.E. PROJECT MANAGERS MISCELLANEOUS IMPROVEMENTS	\$400,000		3	2025
VARIOUS	BUREAU OF PROGRAMMING - DATA BANK - TRAFFIC COUNTS/CRASH ANALYSIS	P.E. (PHASE I) MISCELLANEOUS IMPROVEMENTS	\$500,000		3	2025

**FY 2025-2030 Rebuild Illinois
Highway Improvement Program
District 1
State Highways
DISTRICT-WIDE**

Route / Street	Location	Improvements	Est. Cost	City	MYP Years	
		TAMP Category			Past	Current
VARIOUS	BUREAU OF PROGRAMMING - DATA BANK - TRAFFIC COUNTS/CRASH ANALYSIS	P.E. (PHASE I)	\$1,500,000		2	2026-2030
		MISCELLANEOUS IMPROVEMENTS				
VARIOUS	BUREAU OF PROGRAMMING - DATA BANK - ROADWAY INVENTORY, FUNCTIONAL CLASSIFICATION, STRUCTURES, & PAVEMENT PRESERVATION	P.E. (PHASE I)	\$1,000,000		3	2026-2030
		MISCELLANEOUS IMPROVEMENTS				
VARIOUS	BUREAU OF PROGRAMMING - PROJECT STUDIES/ IN-HOUSE UNIT /PROGRAM MGT	P.E. (PHASE I)	\$2,500,000		1	2025
		MISCELLANEOUS IMPROVEMENTS				
VARIOUS	BUREAU OF PROGRAMMING - PROJECT STUDIES/ IN-HOUSE UNIT /PROGRAM MGT	P.E. (PHASE I)	\$4,500,000		1	2026-2030
		MISCELLANEOUS IMPROVEMENTS				
VARIOUS	BUREAU OF PROGRAMMING - PROJECT STUDIES/ IN-HOUSE UNIT /PROGRAM MGT	P.E. (PHASE I) P.E. PROJECT MANAGERS	\$500,000		4	2025
		MISCELLANEOUS IMPROVEMENTS				

**FY 2025-2030 Rebuild Illinois
Highway Improvement Program
District 1
State Highways
DISTRICT-WIDE**

Route / Street	Location	Improvements	Est. Cost	City	MYP Years	
		TAMP Category			Past	Current
VARIOUS	BUREAU OF PROGRAMMING - PROJECT STUDIES - CONSULTANT STUDIES UNIT/ PROGRAM MGT	P.E. (PHASE I) P.E. PROJECT MANAGERS	\$3,000,000		2	2025
		MISCELLANEOUS IMPROVEMENTS				
VARIOUS	BUREAU OF PROGRAMMING - PROJECT STUDIES - CONSULTANT STUDIES UNIT/ PROGRAM MGT	P.E. (PHASE I) P.E. PROJECT MANAGERS	\$4,500,000		2	2026-2030
		MISCELLANEOUS IMPROVEMENTS				
VARIOUS	BUREAU OF PROGRAMMING - PROJECT STUDIES - CONSULTANT STUDIES UNIT/ PROGRAM MGT	P.E. (PHASE I)	\$1,500,000		3	2025
		MISCELLANEOUS IMPROVEMENTS				
VARIOUS	BUREAU OF PROGRAMMING - PROJECT STUDIES - CONSULTANT STUDIES UNIT/ PROGRAM MGT	P.E. (PHASE I)	\$1,000,000		3	2026-2030
		MISCELLANEOUS IMPROVEMENTS				
VARIOUS	BUREAU OF PROGRAMMING - VARIOUS ENVIRONMENTAL STUDIES PROJECT MGT	P.E. (PHASE I) P.E. PROJECT MANAGERS	\$750,000		4	2025
		MISCELLANEOUS IMPROVEMENTS				
VARIOUS	BUREAU OF PROGRAMMING - VARIOUS ENVIRONMENTAL STUDIES PROJECT MGT	P.E. (PHASE I) P.E. PROJECT MANAGERS	\$1,000,000		3	2026-2030
		MISCELLANEOUS IMPROVEMENTS				

**FY 2025-2030 Rebuild Illinois
Highway Improvement Program
District 1
State Highways
DISTRICT-WIDE**

Route / Street	Location	Improvements	Est. Cost	City	MYP Years	
		TAMP Category			Past	Current
VARIOUS	VARIOUS LOCATIONS - USACOE PERMIT REVIEW SERVICES	MISCELLANEOUS	\$120,000		4	2025
		MISCELLANEOUS IMPROVEMENTS				
VARIOUS	VARIOUS LOCATIONS - USACOE PERMIT REVIEW SERVICES	MISCELLANEOUS	\$240,000		4	2026-2030
		MISCELLANEOUS IMPROVEMENTS				
VARIOUS	BUREAU OF PROGRAMMING - ROADWAY, STREAM & NPDES/SURVEY	P.E. (PHASE I)	\$600,000		1	2025
		MISCELLANEOUS IMPROVEMENTS				
VARIOUS	BUREAU OF PROGRAMMING - ROADWAY, STREAM & NPDES/SURVEY	P.E. (PHASE I)	\$300,000		1	2026-2030
		MISCELLANEOUS IMPROVEMENTS				
VARIOUS	BUREAU OF PROGRAMMING - VARIOUS GEOMETRIC PROGRAM MGT	P.E. (PHASE I) P.E. PROJECT MANAGERS	\$1,500,000		3	2025
		MISCELLANEOUS IMPROVEMENTS				
VARIOUS	BUREAU OF PROGRAMMING - VARIOUS GEOMETRIC PROGRAM MGT	P.E. (PHASE I) P.E. PROJECT MANAGERS	\$3,000,000		1	2026-2030
		MISCELLANEOUS IMPROVEMENTS				

**FY 2025-2030 Rebuild Illinois
Highway Improvement Program
District 1
State Highways
DISTRICT-WIDE**

Route / Street	Location	Improvements	Est. Cost	City	MYP Years	
		TAMP Category			Past	Current
VARIOUS	BUREAU OF PROGRAMMING - PROJECT STUDIES - PROJECT MGT	P.E. (PHASE I)	\$3,500,000		3	2025
		MISCELLANEOUS IMPROVEMENTS				
VARIOUS	BUREAU OF PROGRAMMING - PROJECT STUDIES - PROJECT MGT	P.E. (PHASE I)	\$2,366,000		1	2026-2030
		MISCELLANEOUS IMPROVEMENTS				
VARIOUS	BUREAU OF PROGRAMMING - VARIOUS LOCATIONS	WETLAND MITIGATION	\$2,000,000		3	2025
		MISCELLANEOUS IMPROVEMENTS				
VARIOUS	BUREAU OF PROGRAMMING - VARIOUS LOCATIONS	WETLAND MITIGATION	\$8,000,000		2	2026-2030
		MISCELLANEOUS IMPROVEMENTS				
VARIOUS	BUREAU OF PROGRAMMING - VARIOUS PH I ENGINEERING - SURVEYS	P.E. SURVEYS (PHASE I)	\$1,250,000		2	2025
		MISCELLANEOUS IMPROVEMENTS				
VARIOUS	BUREAU OF PROGRAMMING - VARIOUS PH I ENGINEERING - SURVEYS	P.E. SURVEYS (PHASE I)	\$250,000		2	2026-2030
		MISCELLANEOUS IMPROVEMENTS				

**FY 2025-2030 Rebuild Illinois
Highway Improvement Program
District 1
State Highways
DISTRICT-WIDE**

Route / Street	Location	Improvements	Est. Cost	City	MYP Years	
		TAMP Category			Past	Current
VARIOUS	BUREAU OF TRAFFIC - TRAFFIC STUDIES	P.E. (PHASE II)	\$400,000		2	2026-2030
		MISCELLANEOUS IMPROVEMENTS				
VARIOUS	BUREAU OF TRAFFIC - STUDIES PROGRAM MGT	P.E. (PHASE II)	\$500,000		3	2025
		MISCELLANEOUS IMPROVEMENTS				
VARIOUS	BUREAU OF TRAFFIC - STUDIES PROGRAM MGT	P.E. (PHASE II)	\$12,500,000		1	2026-2030
		MISCELLANEOUS IMPROVEMENTS				
VARIOUS	BUREAU OF TRAFFIC - VARIOUS HWY LIGHTING DESIGN	P.E. (PHASE II)	\$800,000		1	2025
		MISCELLANEOUS IMPROVEMENTS				
VARIOUS	BUREAU OF TRAFFIC - VARIOUS HWY LIGHTING DESIGN	P.E. (PHASE II)	\$400,000		1	2026-2030
		MISCELLANEOUS IMPROVEMENTS				
VARIOUS	BUREAU OF TRAFFIC - SCAT TIMING	P.E. (PHASE II)	\$400,000		2	2025
		MISCELLANEOUS IMPROVEMENTS				

**FY 2025-2030 Rebuild Illinois
Highway Improvement Program
District 1
State Highways
DISTRICT-WIDE**

Route / Street	Location	Improvements	Est. Cost	City	MYP Years	
		TAMP Category			Past	Current
VARIOUS	BUREAU OF TRAFFIC - SCAT MONITORING	P.E. (PHASE II)	\$400,000		1	2025
		MISCELLANEOUS IMPROVEMENTS				
VARIOUS	BUREAU OF TRAFFIC - SCAT MONITORING	P.E. (PHASE II)	\$400,000		1	2026-2030
		MISCELLANEOUS IMPROVEMENTS				
VARIOUS	BUREAU OF TRAFFIC - TRAFFIC PROGRAM MGT	P.E. (PHASE II)	\$2,500,000		2	2025
		MISCELLANEOUS IMPROVEMENTS				
VARIOUS	BUREAU OF TRAFFIC - PROGRAM MGT	P.E. (PHASE II)	\$500,000		1	2025
		MISCELLANEOUS IMPROVEMENTS				
VARIOUS	BUREAU OF TRAFFIC - PROGRAM MGT	P.E. (PHASE II)	\$500,000		1	2026-2030
		MISCELLANEOUS IMPROVEMENTS				
VARIOUS	BUREAU OF TRAFFIC - TRAFFIC SIGNAL DESIGN	P.E. (PHASE II)	\$1,200,000		1	2025
		MISCELLANEOUS IMPROVEMENTS				

**FY 2025-2030 Rebuild Illinois
Highway Improvement Program
District 1
State Highways
DISTRICT-WIDE**

Route / Street	Location	Improvements	Est. Cost	City	MYP Years	
		TAMP Category			Past	Current
VARIOUS	BUREAU OF TRAFFIC - TRAFFIC SIGNAL DESIGN	P.E. (PHASE II)	\$900,000		1	2026-2030
		MISCELLANEOUS IMPROVEMENTS				
VARIOUS	BUREAU OF TRAFFIC - VARIOUS TRAFFIC INSPECTION	P.E. (PHASE II)	\$500,000		1	2025
		MISCELLANEOUS IMPROVEMENTS				
VARIOUS	BUREAU OF TRAFFIC - VARIOUS TRAFFIC INSPECTION	P.E. (PHASE II)	\$500,000		1	2026-2030
		MISCELLANEOUS IMPROVEMENTS				
VARIOUS	BUREAU OF TRAFFIC - VARIOUS ANCILLARY HWY STRUCTURE INSPECTION	CONSTRUCTION ENGINEERING	\$500,000		2	2025
		MISCELLANEOUS IMPROVEMENTS				
VARIOUS	BUREAU OF TRAFFIC - OPERATIONS PAVEMENT MARKING & OTHER TRAFFIC CONTROL	CONSTRUCTION ENGINEERING	\$1,600,000		1	2025
		MISCELLANEOUS IMPROVEMENTS				
VARIOUS	BUREAU OF TRAFFIC - OPERATIONS PAVEMENT MARKING & OTHER TRAFFIC CONTROL	CONSTRUCTION ENGINEERING	\$1,000,000		1	2026-2030
		MISCELLANEOUS IMPROVEMENTS				

**FY 2025-2030 Rebuild Illinois
Highway Improvement Program
District 1
State Highways
DISTRICT-WIDE**

Route / Street	Location	Improvements	Est. Cost	City	MYP Years	
		TAMP Category			Past	Current
VARIOUS	BUREAU OF TRAFFIC - OVERHEAD SIGN STRUCTURE & HIGH MAST TOWER STRUCTURAL INSPECTIONS	P.E. (PHASE II)	\$1,000,000		1	2025
		MISCELLANEOUS IMPROVEMENTS				
VARIOUS	BUREAU OF TRAFFIC - OVERHEAD SIGN STRUCTURE & HIGH MAST TOWER STRUCTURAL INSPECTIONS	P.E. (PHASE II)	\$750,000		1	2026-2030
		MISCELLANEOUS IMPROVEMENTS				
VARIOUS	BUREAU OF ELECTRICAL - VARIOUS ITS	P.E. (PHASE II)	\$500,000		1	2025
		MISCELLANEOUS IMPROVEMENTS				
VARIOUS	BUREAU OF ELECTRICAL - VARIOUS ITS	P.E. (PHASE II)	\$250,000		1	2026-2030
		MISCELLANEOUS IMPROVEMENTS				
VARIOUS	BUREAU OF TRAFFIC - VARIOUS ELECTRICAL CONSULTANT SERVICES	P.E. (PHASE II)	\$800,000		1	2025
		MISCELLANEOUS IMPROVEMENTS				

**FY 2025-2030 Rebuild Illinois
Highway Improvement Program
District 1
State Highways
DISTRICT-WIDE**

Route / Street	Location	Improvements	Est. Cost	City	MYP Years	
		TAMP Category			Past	Current
VARIOUS	BUREAU OF DESIGN - VARIOUS PLAN PREPARATION - STRUCTURES	P.E. (PHASE II)	\$8,450,000		1	2025
		MISCELLANEOUS IMPROVEMENTS				
VARIOUS	BUREAU OF DESIGN - VARIOUS PLAN PREPARATION - STRUCTURES	P.E. (PHASE II)	\$6,500,000		1	2026-2030
		MISCELLANEOUS IMPROVEMENTS				
VARIOUS	VARIOUS PLAN PREPARATION	P.E. (PHASE II)	\$4,600,000		3	2026-2030
		MISCELLANEOUS IMPROVEMENTS				
VARIOUS	BUREAU OF DESIGN	P.E. (PHASE II)	\$3,000,000		1	2026-2030
		MISCELLANEOUS IMPROVEMENTS				
VARIOUS	BUREAU OF DESIGN - VARIOUS PLAN PREPARATION - ROADWAYS	P.E. (PHASE II)	\$9,050,000		3	2025
		MISCELLANEOUS IMPROVEMENTS				
VARIOUS	BUREAU OF DESIGN - VARIOUS PLAN PREPARATION - ROADWAYS	P.E. (PHASE II)	\$7,000,000		1	2026-2030
		MISCELLANEOUS IMPROVEMENTS				

**FY 2025-2030 Rebuild Illinois
Highway Improvement Program
District 1
State Highways
DISTRICT-WIDE**

Route / Street	Location	Improvements	Est. Cost	City	MYP Years	
		TAMP Category			Past	Current
VARIOUS	BUREAU OF DESIGN - VARIOUS PLAN PREPARATION - ROADWAYS & VALUE ENGINEERING	P.E. (PHASE II)	\$3,000,000		1	2025
		MISCELLANEOUS IMPROVEMENTS				
VARIOUS	BUREAU OF DESIGN - VARIOUS HAZARDOUS WASTE ASSESSMENT	P.E. (PHASE II)	\$3,000,000		5	2025
		MISCELLANEOUS IMPROVEMENTS				
VARIOUS	BUREAU OF DESIGN - VARIOUS HAZARDOUS WASTE ASSESSMENT	P.E. (PHASE II)	\$4,000,000		4	2026-2030
		MISCELLANEOUS IMPROVEMENTS				
VARIOUS	BUREAU OF DESIGN - VARIOUS SUBSURFACE UTILITY ENGINEERING (SUE)	P.E. (PHASE II)	\$6,500,000		3	2025
		MISCELLANEOUS IMPROVEMENTS				
VARIOUS	BUREAU OF DESIGN - VARIOUS SUBSURFACE UTILITY ENGINEERING (SUE)	P.E. (PHASE II)	\$7,000,000		1	2026-2030
		MISCELLANEOUS IMPROVEMENTS				
VARIOUS	BUREAU OF DESIGN - VARIOUS PROJECT SUPPORT	P.E. (PHASE II)	\$1,500,000		1	2025
		MISCELLANEOUS IMPROVEMENTS				

**FY 2025-2030 Rebuild Illinois
Highway Improvement Program
District 1
State Highways
DISTRICT-WIDE**

Route / Street	Location	Improvements	Est. Cost	City	MYP Years	
		TAMP Category			Past	Current
VARIOUS	BUREAU OF DESIGN - VARIOUS PROJECT SUPPORT	P.E. (PHASE II)	\$7,000,000		1	2026-2030
		MISCELLANEOUS IMPROVEMENTS				
VARIOUS	BUREAU OF DESIGN - VARIOUS DESIGN PLANS	P.E. (PHASE II)	\$2,000,000		1	2025
		MISCELLANEOUS IMPROVEMENTS				
VARIOUS	BUREAU OF DESIGN - PROGRAM MGT	P.E. (PHASE II)	\$1,000,000		5	2025
		MISCELLANEOUS IMPROVEMENTS				
VARIOUS	BUREAU OF DESIGN- VARIOUS PROJECT SUPPORT MGT	P.E. (PHASE II)	\$2,500,000		3	2025
		MISCELLANEOUS IMPROVEMENTS				
VARIOUS	BUREAU OF DESIGN- VARIOUS PROJECT SUPPORT MGT	P.E. (PHASE II)	\$4,500,000		3	2026-2030
		MISCELLANEOUS IMPROVEMENTS				
VARIOUS	BUREAU OF DESIGN - WASTE ASSESSMENT	P.E. (PHASE II)	\$5,500,000		2	2026-2030
		MISCELLANEOUS IMPROVEMENTS				

**FY 2025-2030 Rebuild Illinois
Highway Improvement Program
District 1
State Highways
DISTRICT-WIDE**

Route / Street	Location	Improvements	Est. Cost	City	MYP Years	
		TAMP Category			Past	Current
VARIOUS	BUREAU OF LAND ACQUISITION - MISCELLANEOUS LAND ACQUISITION	LAND ACQ FINAL JUDGMENT	\$2,000,000		1	2025
		MISCELLANEOUS IMPROVEMENTS				
VARIOUS	BUREAU OF LAND ACQUISITION - VARIOUS PE ROW (LAND SURVEYING)	P.E. (ROW)	\$3,500,000		1	2025
		MISCELLANEOUS IMPROVEMENTS				
VARIOUS	BUREAU OF LAND ACQUISITION - PROJECT MANAGERS CONSULTANT	P.E. PROJECT MANAGERS	\$2,000,000		3	2025
		MISCELLANEOUS IMPROVEMENTS				
VARIOUS	BUREAU OF LAND ACQUISITION - PROJECT MANAGERS CONSULTANT	P.E. PROJECT MANAGERS	\$7,000,000		1	2026-2030
		MISCELLANEOUS IMPROVEMENTS				
VARIOUS	PRE-LAND ACQUISITION ACTIVITY	PRE-ACQUISITION ACTIVITY	\$2,000,000		1	2025
		MISCELLANEOUS IMPROVEMENTS				
VARIOUS	POST-LAND ACQUISITION ACTIVITY	POST-ACQUISITION ACTIVITY	\$2,000,000		1	2025
		MISCELLANEOUS IMPROVEMENTS				

**FY 2025-2030 Rebuild Illinois
Highway Improvement Program
District 1
State Highways
DISTRICT-WIDE**

Route / Street	Location	Improvements	Est. Cost	City	MYP Years	
		TAMP Category			Past	Current
VARIOUS	LOCAL ROADS CONSULTANT	P.E. PROJECT MANAGERS	\$2,250,000		3	2025
		MISCELLANEOUS IMPROVEMENTS				
VARIOUS	LOCAL ROADS CONSULTANT	P.E. PROJECT MANAGERS	\$5,000,000		3	2026-2030
		MISCELLANEOUS IMPROVEMENTS				
VARIOUS	DISTRICT MISCELLANEOUS	MISCELLANEOUS PROJECTS	\$1,000,000		3	2025
		MISCELLANEOUS IMPROVEMENTS				
VARIOUS	DISTRICT MISCELLANEOUS	MISCELLANEOUS PROJECTS	\$3,000,000		3	2026-2030
		MISCELLANEOUS IMPROVEMENTS				

DISTRICT 1

FY 2025-2028

PROPOSED LOCAL PROJECTS

**FY 2025-2028 Rebuild Illinois
Highway Improvement Program
District 1
Local Highways
COOK COUNTY**

Route / Street	Location	Improvements	Est. Cost	City	MYP Years	
		TAMP Category			Past	Current
US 34 OGDEN AVE	EBERLY AVE TO CUSTER AVE	P.E. (PHASE II)	\$941,000	BROOKFIELD LYONS	2	2026-2030
		REHABILITATION - PAVEMENTS				
US 41 JEFFREY DR MARQUETTE DR SOUTH SHORE DR	JEFFREY DR: MARQUETTE DR TO 67TH ST; MARQUETTE DR: S COMMODORE WHALEN DR TO 67TH ST; S SHORE DR: 67TH ST TO 68TH ST	P.E. (PHASE II)	\$8,000,000	CHICAGO	3	2025
		MISCELLANEOUS IMPROVEMENTS				
US 41 JEFFREY DR MARQUETTE DR SOUTH SHORE DR	JEFFREY DR: MARQUETTE DR TO 67TH ST; MARQUETTE DR: S COMMODORE WHALEN DR TO 67TH ST; S SHORE DR: 67TH ST TO 68TH ST	MISCELLANEOUS	\$52,000,000	CHICAGO	5	2026-2030
		MISCELLANEOUS IMPROVEMENTS				
US 41 JEFFREY DR MARQUETTE DR SOUTH SHORE DR	JEFFREY DR: MARQUETTE DR TO 67TH ST; MARQUETTE DR: S COMMODORE WHALEN DR TO 67TH ST; S SHORE DR: 67TH ST TO 68TH ST	CONSTRUCTION ENGINEERING	\$8,000,000	CHICAGO	5	2026-2030
		MISCELLANEOUS IMPROVEMENTS				
ILL 7 143RD ST	WOLF RD TO SOUTHWEST HWY	WIDENING EXISTING PAVEMENT	\$49,001,000	ORLAND PARK	1	2026-2030
		MISCELLANEOUS IMPROVEMENTS				

**FY 2025-2028 Rebuild Illinois
Highway Improvement Program
District 1
Local Highways
COOK COUNTY**

Route / Street	Location	Improvements	Est. Cost	City	MYP Years	
		TAMP Category			Past	Current
16TH ST	HARLEM AVE TO LOMBARD AVE	SIDEWALKS	\$5,133,000	BERWYN	1	2025
		MISCELLANEOUS IMPROVEMENTS				
16TH ST	HARLEM AVE TO LOMBARD AVE	CONSTRUCTION ENGINEERING	\$230,000	BERWYN	1	2025
		MISCELLANEOUS IMPROVEMENTS				
17TH AVE	AT SILVER CREEK S OF ILL 64	BRIDGE REPLACEMENT	\$1,750,000	MELROSE PARK	8	2026-2030
		RECONSTRUCTION - BRIDGES				
17TH AVE	AT SILVER CREEK S OF ILL 64	CONSTRUCTION ENGINEERING	\$140,000	MELROSE PARK	8	2026-2030
		RECONSTRUCTION - BRIDGES				
19TH AVE	OAK ST TO MADISON ST Miles = 0.46	RECONSTRUCTION	\$5,353,000	MAYWOOD	3	2025
		RECONSTRUCTION - PAVEMENTS				

**FY 2025-2028 Rebuild Illinois
Highway Improvement Program
District 1
Local Highways
COOK COUNTY**

Route / Street	Location	Improvements	Est. Cost	City	MYP Years	
		TAMP Category			Past	Current
21ST ST	AT ADDISON CREEK 0.1 MI W OF 19TH AVE	P.E. (PHASE II)	\$145,000	BROADVIEW	2	2025
<i>ILLINOIS SPECIAL BRIDGE PROGRAM LOCAL PROJECT; CONTINGENT UPON LOCAL AGENCY PROVIDING MATCHING FUNDS.</i>						
RECONSTRUCTION - BRIDGES						
21ST ST	AT ADDISON CREEK 0.1 MI W OF 19TH AVE	BRIDGE REPLACEMENT	\$2,207,000	BROADVIEW	4	2026-2030
<i>ILLINOIS SPECIAL BRIDGE PROGRAM LOCAL PROJECT; CONTINGENT UPON LOCAL AGENCY PROVIDING MATCHING FUNDS.</i>						
RECONSTRUCTION - BRIDGES						
21ST ST	AT ADDISON CREEK 0.1 MI W OF 19TH AVE	CONSTRUCTION ENGINEERING	\$184,000	BROADVIEW	4	2026-2030
<i>ILLINOIS SPECIAL BRIDGE PROGRAM LOCAL PROJECT; CONTINGENT UPON LOCAL AGENCY PROVIDING MATCHING FUNDS.</i>						
RECONSTRUCTION - BRIDGES						
34TH ST	HARLEM AVE TO RIDGELAND AVE	P.E. (PHASE II)	\$255,000	BERWYN	1	2025
RECONSTRUCTION - PAVEMENTS						
34TH ST	HARLEM AVE TO RIDGELAND AVE Miles = 1.00	RECONSTRUCTION	\$5,500,000	BERWYN	1	2026-2030
RECONSTRUCTION - PAVEMENTS						

**FY 2025-2028 Rebuild Illinois
Highway Improvement Program
District 1
Local Highways
COOK COUNTY**

Route / Street	Location	Improvements	Est. Cost	City	MYP Years	
		TAMP Category			Past	Current
34TH ST	HARLEM AVE TO RIDGELAND AVE	CONSTRUCTION ENGINEERING	\$600,000	BERWYN	1	2026-2030
		RECONSTRUCTION - PAVEMENTS				
82ND AVE SHARED-USE PATH	ARROWHEAD LN TO 145TH PL	BIKEWAY	\$1,740,000	ORLAND PARK	1	2025
		MISCELLANEOUS IMPROVEMENTS				
82ND AVE SHARED-USE PATH	ARROWHEAD LN TO 145TH PL	CONSTRUCTION ENGINEERING	\$139,000	ORLAND PARK	1	2025
		MISCELLANEOUS IMPROVEMENTS				
84TH AVE	159TH ST TO 171ST ST Miles = 1.52	DESIGNED OVERLAY	\$980,000	TINLEY PARK	13	2026-2030
		REHABILITATION - PAVEMENTS				
84TH AVE	159TH ST TO 171ST ST	CONSTRUCTION ENGINEERING	\$67,000	TINLEY PARK	10	2026-2030
		REHABILITATION - PAVEMENTS				
95TH ST	AT CALUMET RIVER 0.1 M E OF S CHICAGO AVE	BRIDGE SUBSTRUCTURE REHAB	\$72,000,000	CHICAGO	4	2025
		REHABILITATION - BRIDGES				

**FY 2025-2028 Rebuild Illinois
Highway Improvement Program
District 1
Local Highways
COOK COUNTY**

Route / Street	Location	Improvements	Est. Cost	City	MYP Years	
		TAMP Category			Past	Current
100TH ST	AT CALUMET RIVER 0.4 MI E OF COMMERCIAL AVE	BRIDGE SUPERSTRUCTURE REPLACE	\$39,193,000	CHICAGO	4	2025
		REHABILITATION - BRIDGES				
106TH ST	AT CALUMET RIVER 0.5 MI E OF MUSKEGON AVE	BRIDGE SUPERSTRUCTURE REPLACE	\$19,034,000	CHICAGO	3	2026-2030
		REHABILITATION - BRIDGES				
124TH ST	ASHLAND AVE TO HALSTED ST	LIGHTING	\$240,000	CALUMET PARK	10	2026-2030
		MISCELLANEOUS IMPROVEMENTS				
124TH ST	ASHLAND AVE TO HALSTED ST	CONSTRUCTION ENGINEERING	\$12,000	CALUMET PARK	10	2026-2030
		MISCELLANEOUS IMPROVEMENTS				
131ST ST	PULASKI RD TO KEDZIE AVE Miles = 0.99	RECONSTRUCTION	\$7,080,000	ALSIP	9	2026-2030
		RECONSTRUCTION - PAVEMENTS				
131ST ST	PULASKI RD TO KEDZIE AVE	CONSTRUCTION ENGINEERING	\$1,065,000	ALSIP	9	2026-2030
		RECONSTRUCTION - PAVEMENTS				

**FY 2025-2028 Rebuild Illinois
Highway Improvement Program
District 1
Local Highways
COOK COUNTY**

Route / Street	Location	Improvements	Est. Cost	City	MYP Years	
		TAMP Category			Past	Current
135TH ST	CENTRAL AVE TO KOSTNER AVE / CAL SAG RD	BIKEWAY	\$1,175,000	CRESTWOOD	8	2025
		MISCELLANEOUS IMPROVEMENTS				
135TH ST	CENTRAL AVE TO KOSTNER AVE / CAL SAG RD	CONSTRUCTION ENGINEERING	\$132,000	CRESTWOOD	8	2025
		MISCELLANEOUS IMPROVEMENTS				
143RD ST	WILL-COOK RD TO WOLF RD Miles = 1.01	ADDITIONAL LANES STANDARD OVERLAY	\$4,265,000	ORLAND PARK	13	2025
		INITIAL CONSTRUCTION - PAVEMENTS				
143RD ST	WILL-COOK RD TO WOLF RD	CONSTRUCTION ENGINEERING	\$462,000	ORLAND PARK	13	2025
		INITIAL CONSTRUCTION - PAVEMENTS				
143RD ST	WOLF RD TO LAGRANGE RD	BIKEWAY	\$3,700,000	ORLAND PARK	1	2026-2030
		MISCELLANEOUS IMPROVEMENTS				
143RD ST	WOLF RD TO LAGRANGE RD	CONSTRUCTION ENGINEERING	\$296,000	ORLAND PARK	1	2026-2030
		MISCELLANEOUS IMPROVEMENTS				

**FY 2025-2028 Rebuild Illinois
Highway Improvement Program
District 1
Local Highways
COOK COUNTY**

Route / Street	Location	Improvements	Est. Cost	City	MYP Years	
		TAMP Category			Past	Current
167TH ST MULTI USE PATH	STEEPLECHASE PKWY TO 104TH AVE	BIKEWAY	\$2,500,000	ORLAND PARK	3	2026-2030
		MISCELLANEOUS IMPROVEMENTS				
167TH ST MULTI USE PATH	STEEPLECHASE PKWY TO 104TH AVE	CONSTRUCTION ENGINEERING	\$200,000	ORLAND PARK	3	2026-2030
		MISCELLANEOUS IMPROVEMENTS				
ALGONQUIN RD	AT NEW WILKE RD	INTERSECTION IMPROVEMENT	\$3,800,000	ROLLING MEADOWS ARLINGTON HEIGHTS	3	2025
		SAFETY				
ALGONQUIN RD	AT NEW WILKE RD	CONSTRUCTION ENGINEERING	\$273,000	ROLLING MEADOWS ARLINGTON HEIGHTS	3	2025
		SAFETY				
AUSTIN BLVD	CERMAK RD TO 29TH ST Miles = 0.80	STANDARD OVERLAY	\$1,651,000	CICERO	8	2026-2030
		REHABILITATION - PAVEMENTS				
AUSTIN BLVD	CERMAK RD TO 29TH ST	CONSTRUCTION ENGINEERING	\$149,000	CICERO	8	2026-2030
		REHABILITATION - PAVEMENTS				

**FY 2025-2028 Rebuild Illinois
Highway Improvement Program
District 1
Local Highways
COOK COUNTY**

Route / Street	Location	Improvements	Est. Cost	City	MYP Years	
		TAMP Category			Past	Current
BURNHAM AVE	SIBLEY BLVD TO E 154TH ST	LIGHTING	\$546,000	CALUMET CITY	12	2026-2030
		MISCELLANEOUS IMPROVEMENTS				
BURNHAM AVE	SIBLEY BLVD TO E 154TH ST	CONSTRUCTION ENGINEERING	\$38,000	CALUMET CITY	12	2026-2030
		MISCELLANEOUS IMPROVEMENTS				
CALIFORNIA AVE	AT SANITARY & SHIP CANAL N OF I-55 (STEVENSON EXPWY)	BRIDGE REHABILITATION	\$25,101,000	CHICAGO	2	2026-2030
	<i>ILLINOIS SPECIAL BRIDGE PROGRAM LOCAL PROJECT; CONTINGENT UPON LOCAL AGENCY PROVIDING MATCHING FUNDS.</i>					
		REHABILITATION - BRIDGES				
CENTER ST	171ST ST TO 175TH ST Miles = 0.50	STANDARD OVERLAY	\$808,000	EAST HAZEL CREST	1	2025
		REHABILITATION - PAVEMENTS				
CENTER ST	171ST ST TO 175TH ST	CONSTRUCTION ENGINEERING	\$122,000	EAST HAZEL CREST	1	2025
		REHABILITATION - PAVEMENTS				

**FY 2025-2028 Rebuild Illinois
Highway Improvement Program
District 1
Local Highways
COOK COUNTY**

Route / Street	Location	Improvements	Est. Cost	City	MYP Years	
		TAMP Category			Past	Current
CENTRAL AVE	US 30 (LINCOLN HWY) TO CN RR Miles = 1.00	RECONSTRUCTION	\$2,300,000	MATTESON	13	2026-2030
		RECONSTRUCTION - PAVEMENTS				
CORNELL DR STONY ISLAND AVE MARQUETTE DR	CORNELL DR & STONY ISLAND AVE: 64TH ST TO 68TH ST; MARQUETTE DR: STONY ISLAND AVE TO RICHARDS DR Miles = 0.94	RECONSTRUCTION	\$20,000,000	CHICAGO	4	2025
		RECONSTRUCTION - PAVEMENTS				
CORNELL DR STONY ISLAND AVE MARQUETTE DR	CORNELL DR & STONY ISLAND AVE: 64TH ST TO 68TH ST; MARQUETTE DR: STONY ISLAND AVE TO RICHARDS DR	CONSTRUCTION ENGINEERING	\$2,000,000	CHICAGO	4	2025
		RECONSTRUCTION - PAVEMENTS				
DEVON AVE ARLINGTON HEIGHTS RD	DEVON AVE: E OF SOMERSET LN TO W OF TURNER AVE; ARLINGTON HEIGHTS RD: 0.1 MI N OF TO 0.1 MI S OF DEVON AVE Miles = 0.53	STANDARD OVERLAY	\$1,101,000	ELK GROVE VILLAGE ITASCA	1	2025
		REHABILITATION - PAVEMENTS				
DEVON AVE ARLINGTON HEIGHTS RD	DEVON AVE: E OF SOMERSET LN TO W OF TURNER AVE; ARLINGTON HEIGHTS RD: 0.1 MI N OF TO 0.1 MI S OF DEVON AVE	CONSTRUCTION ENGINEERING	\$92,000	ELK GROVE VILLAGE ITASCA	1	2025
		REHABILITATION - PAVEMENTS				

**FY 2025-2028 Rebuild Illinois
Highway Improvement Program
District 1
Local Highways
COOK COUNTY**

Route / Street	Location	Improvements	Est. Cost	City	MYP Years	
		TAMP Category			Past	Current
DEVON AVE TONNE RD	DEVON AVE: BRISTOL LN TO 0.1 MI W OF ARTHUR AVE; TONNE RD: N OF CENTER ST TO DRISCOLL LN Miles = 0.57	STANDARD OVERLAY	\$828,000	ELK GROVE VILLAGE	1	2025
		REHABILITATION - PAVEMENTS				
DEVON AVE TONNE RD	DEVON AVE: BRISTOL LN TO 0.1 MI W OF ARTHUR AVE; TONNE RD: N OF CENTER ST TO DRISCOLL LN	CONSTRUCTION ENGINEERING	\$125,000	ELK GROVE VILLAGE	1	2025
		REHABILITATION - PAVEMENTS				
DIVISION ST	VERMONT ST TO BROADWAY ST Miles = 0.34	STANDARD OVERLAY	\$636,000	BLUE ISLAND	7	2025
		REHABILITATION - PAVEMENTS				
DIVISION ST	VERMONT ST TO BROADWAY ST	CONSTRUCTION ENGINEERING	\$76,000	BLUE ISLAND	7	2025
		REHABILITATION - PAVEMENTS				
DOLTON AVE STATE ST	I-94 (BISHOP FORD EXPWY) TO BURNHAM AVE Miles = 2.13	STANDARD OVERLAY	\$1,500,000	CALUMET CITY	6	2026-2030
		REHABILITATION - PAVEMENTS				

**FY 2025-2028 Rebuild Illinois
Highway Improvement Program
District 1
Local Highways
COOK COUNTY**

Route / Street	Location	Improvements	Est. Cost	City	MYP Years	
		TAMP Category			Past	Current
E LAKE AVE	AT N BRANCH CHICAGO RIVER 0.1 MI E OF WAGNER RD	BRIDGE REPLACEMENT	\$4,300,000	WILMETTE	6	2026-2030
<i>ILLINOIS SPECIAL BRIDGE PROGRAM LOCAL PROJECT; CONTINGENT UPON LOCAL AGENCY PROVIDING MATCHING FUNDS.</i>						
RECONSTRUCTION - BRIDGES						
E LAKE AVE	AT N BRANCH CHICAGO RIVER 0.1 MI E OF WAGNER RD	CONSTRUCTION ENGINEERING	\$336,000	WILMETTE	6	2026-2030
<i>ILLINOIS SPECIAL BRIDGE PROGRAM LOCAL PROJECT; CONTINGENT UPON LOCAL AGENCY PROVIDING MATCHING FUNDS.</i>						
RECONSTRUCTION - BRIDGES						
E SAUK TRAIL COTTAGE GROVE AVE	E SAUK TRAIL: STATE ST TO COTTAGE GROVE AVE; COTTAGE GROVE AVE: E SAUK TRAIL TO STEGER RD Miles = 2.27	STANDARD OVERLAY	\$1,668,000	STEGER SOUTH CHICAGO HTS SAUK VILLAGE	2	2026-2030
REHABILITATION - PAVEMENTS						
E SAUK TRAIL COTTAGE GROVE AVE	E SAUK TRAIL: STATE ST TO COTTAGE GROVE AVE; COTTAGE GROVE AVE: E SAUK TRAIL TO STEGER RD	CONSTRUCTION ENGINEERING	\$133,000	STEGER SOUTH CHICAGO HTS SAUK VILLAGE	2	2026-2030
REHABILITATION - PAVEMENTS						
EWING AVE	AT CALUMET RIVER 0.1 MI S OF LAKE SHORE DR	BRIDGE SUBSTRUCTURE REHAB	\$71,000,000	CHICAGO	4	2025
REHABILITATION - BRIDGES						

**FY 2025-2028 Rebuild Illinois
Highway Improvement Program
District 1
Local Highways
COOK COUNTY**

Route / Street	Location	Improvements	Est. Cost	City	MYP Years	
		TAMP Category			Past	Current
GRAND AVE	PULASKI RD TO CALIFORNIA AVE Miles = 1.74	RECONSTRUCTION	\$10,560,000	CHICAGO	3	2025
		RECONSTRUCTION - PAVEMENTS				
GRAND AVE	AT N BRANCH CHICAGO RIVER W OF N KINGSBURY ST	BRIDGE REPLACEMENT	\$35,200,000	CHICAGO	4	2026-2030
		RECONSTRUCTION - BRIDGES				
GREEN BAY RD	ISABELL ST TO MCCORMICK BLVD Miles = 0.75	STANDARD OVERLAY	\$4,087,000	EVANSTON WILMETTE	3	2025
		REHABILITATION - PAVEMENTS				
GREEN BAY RD	ISABELL ST TO MCCORMICK BLVD	CONSTRUCTION ENGINEERING	\$343,000	EVANSTON WILMETTE	3	2025
		REHABILITATION - PAVEMENTS				
HASELL RD	FAIRWAY CT TO ROSEDALE LN Miles = 0.75	STANDARD OVERLAY	\$880,000	HOFFMAN ESTATES	1	2025
		REHABILITATION - PAVEMENTS				
HASELL RD	FAIRWAY CT TO ROSEDALE LN	CONSTRUCTION ENGINEERING	\$66,000	HOFFMAN ESTATES	1	2025
		REHABILITATION - PAVEMENTS				

**FY 2025-2028 Rebuild Illinois
Highway Improvement Program
District 1
Local Highways
COOK COUNTY**

Route / Street	Location	Improvements	Est. Cost	City	MYP Years	
		TAMP Category			Past	Current
HOWARD ST	AT N BRANCH CHICAGO RIVER 0.1 MI E OF NORDICA AVE <i>ILLINOIS SPECIAL BRIDGE PROGRAM PROJECT.</i>	P.E. (PHASE II)	\$166,000	NILES	1	2025
		RECONSTRUCTION - BRIDGES				
HOWARD ST	AT N BRANCH CHICAGO RIVER 0.1 MI E OF NORDICA AVE <i>ILLINOIS SPECIAL BRIDGE PROGRAM PROJECT.</i>	LAND ACQUISITION	\$32,000	NILES	1	2026-2030
		RECONSTRUCTION - BRIDGES				
HOWARD ST	AT N BRANCH CHICAGO RIVER 0.1 MI E OF NORDICA AVE <i>ILLINOIS SPECIAL BRIDGE PROGRAM LOCAL PROJECT; CONTINGENT UPON LOCAL AGENCY PROVIDING MATCHING FUNDS.</i>	BRIDGE REPLACEMENT	\$2,320,000	NILES	1	2026-2030
		RECONSTRUCTION - BRIDGES				
HOWARD ST	AT N BRANCH CHICAGO RIVER 0.1 MI E OF NORDICA AVE <i>ILLINOIS SPECIAL BRIDGE PROGRAM LOCAL PROJECT; CONTINGENT UPON LOCAL AGENCY PROVIDING MATCHING FUNDS.</i>	CONSTRUCTION ENGINEERING	\$166,000	NILES	1	2026-2030
		RECONSTRUCTION - BRIDGES				
JOE ORR RD	BURNHAM AVE TO INDIANA STATE LINE Miles = 0.26	NEW CONSTRUCTION	\$2,042,000	LYNWOOD	22	2026-2030
		INITIAL CONSTRUCTION - PAVEMENTS				

**FY 2025-2028 Rebuild Illinois
Highway Improvement Program
District 1
Local Highways
COOK COUNTY**

Route / Street	Location	Improvements	Est. Cost	City	MYP Years	
		TAMP Category			Past	Current
JOLIET RD	WOLF RD TO EAST AVE	P.E. (PHASE II)	\$182,000	COUNTRYSIDE HODGKINS	2	2025
		MISCELLANEOUS IMPROVEMENTS				
JOLIET RD	WOLF RD TO EAST AVE	BIKEWAY	\$571,000	COUNTRYSIDE HODGKINS	2	2025
		MISCELLANEOUS IMPROVEMENTS				
JOLIET RD	AT BRAINARD AVE	PEDESTRIAN OVERPASS	\$2,200,000	COUNTRYSIDE	1	2025
		MISCELLANEOUS IMPROVEMENTS				
JOLIET RD	AT BRAINARD AVE	CONSTRUCTION ENGINEERING	\$110,000	COUNTRYSIDE	1	2025
		MISCELLANEOUS IMPROVEMENTS				
LINCOLN ST	AT N SHORE CHANNEL 0.1 MI E OF SHERMAN AVE	P.E. (PHASE II)	\$336,000	EVANSTON	1	2026-2030
		RECONSTRUCTION - BRIDGES				
LINCOLN ST	AT N SHORE CHANNEL 0.1 MI E OF SHERMAN AVE	LAND ACQUISITION	\$200,000	EVANSTON	1	2026-2030
		RECONSTRUCTION - BRIDGES				

**FY 2025-2028 Rebuild Illinois
Highway Improvement Program
District 1
Local Highways
COOK COUNTY**

Route / Street	Location	Improvements	Est. Cost	City	MYP Years	
		TAMP Category			Past	Current
LINCOLN ST	AT N SHORE CHANNEL 0.1 MI E OF SHERMAN AVE	BRIDGE REPLACEMENT	\$6,000,000	EVANSTON	1	2026-2030
		RECONSTRUCTION - BRIDGES				
LINCOLN ST	AT N SHORE CHANNEL 0.1 MI E OF SHERMAN AVE	CONSTRUCTION ENGINEERING	\$448,000	EVANSTON	1	2026-2030
		RECONSTRUCTION - BRIDGES				
MAIN ST WALKER RD EXT	MAIN ST: W OF WALKER RD TO E OF BOYER ST; WALKER RD EXT: N OF IC RR TO S OF MAIN ST	P.E. (PHASE II)	\$520,000	LEMONT	3	2025
		INITIAL CONSTRUCTION - PAVEMENTS				
MAIN ST WALKER RD EXT	MAIN ST: W OF WALKER RD TO E OF BOYER ST; WALKER RD EXT: N OF IC RR TO S OF MAIN ST Miles = 0.26	ADDITIONAL LANES	\$1,875,000	LEMONT	1	2026-2030
		INITIAL CONSTRUCTION - PAVEMENTS				
MATTESON AVE	AT ILL 50 (CICERO AVE)	TRAF SIGNAL INSTALLATION	\$364,000	MATTESON	13	2026-2030
		MISCELLANEOUS IMPROVEMENTS				
MEADOWBROOK INDUSTRIAL CT	AT SALT CREEK 0.1 MI N OF MEADOWBROOK CT	P.E. (PHASE II)	\$60,000	ROLLING MEADOWS	2	2025
		RECONSTRUCTION - BRIDGES				

**FY 2025-2028 Rebuild Illinois
Highway Improvement Program
District 1
Local Highways
COOK COUNTY**

Route / Street	Location	Improvements	Est. Cost	City	MYP Years	
		TAMP Category			Past	Current
MEADOWBROOK INDUSTRIAL CT	AT SALT CREEK 0.1 MI N OF MEADOWBROOK CT	BRIDGE REPLACEMENT	\$830,000	ROLLING MEADOWS	3	2026-2030
		RECONSTRUCTION - BRIDGES				
MEADOWBROOK INDUSTRIAL CT	AT SALT CREEK 0.1 MI N OF MEADOWBROOK CT	CONSTRUCTION ENGINEERING	\$66,000	ROLLING MEADOWS	3	2026-2030
		RECONSTRUCTION - BRIDGES				
MILWAUKEE AVE	LOGAN BLVD TO ARMITAGE AVE Miles = 1.18	STANDARD OVERLAY	\$9,440,000	CHICAGO	3	2025
		REHABILITATION - PAVEMENTS				
MONTROSE AVE	SAYRE AVE TO FOREST PRESERVE DR Miles = 0.48	STANDARD OVERLAY	\$563,000	HARWOOD HEIGHTS	2	2026-2030
		REHABILITATION - PAVEMENTS				
MONTROSE AVE	SAYRE AVE TO FOREST PRESERVE DR	CONSTRUCTION ENGINEERING	\$45,000	HARWOOD HEIGHTS	2	2026-2030
		REHABILITATION - PAVEMENTS				
NORTH AVE	OAK AVE TO LAKE ST Miles = 1.01	STANDARD OVERLAY	\$1,128,000	BARTLETT STREAMWOOD	1	2025
		REHABILITATION - PAVEMENTS				

**FY 2025-2028 Rebuild Illinois
Highway Improvement Program
District 1
Local Highways
COOK COUNTY**

Route / Street	Location	Improvements	Est. Cost	City	MYP Years	
		TAMP Category			Past	Current
NORTH AVE	OAK AVE TO LAKE ST	CONSTRUCTION ENGINEERING	\$85,000	BARTLETT STREAMWOOD	1	2025
		REHABILITATION - PAVEMENTS				
NORTH AVE	KOSTNER AVE TO KEDZIE AVE Miles = 1.52	RECONSTRUCTION	\$5,400,000	CHICAGO	2	2026-2030
		RECONSTRUCTION - PAVEMENTS				
OGDEN AVE	PULASKI RD TO WESTERN AVE Miles = 2.25	RECONSTRUCTION	\$19,858,000	CHICAGO	2	2026-2030
		RECONSTRUCTION - PAVEMENTS				
PALATINE RD	QUENTIN RD TO SMITH ST Miles = 0.73	RECONSTRUCTION	\$9,087,000	PALATINE	3	2026-2030
		RECONSTRUCTION - PAVEMENTS				
PALATINE RD	QUENTIN RD TO SMITH ST	CONSTRUCTION ENGINEERING	\$287,000	PALATINE	3	2026-2030
		RECONSTRUCTION - PAVEMENTS				
RAILROAD AVE	NORTH AVE TO LAKE ST Miles = 0.13	RECONSTRUCTION	\$1,000,000	NORTHLAKE	2	2026-2030
		RECONSTRUCTION - PAVEMENTS				

**FY 2025-2028 Rebuild Illinois
Highway Improvement Program
District 1
Local Highways
COOK COUNTY**

Route / Street	Location	Improvements	Est. Cost	City	MYP Years	
		TAMP Category			Past	Current
RAILROAD AVE	NORTH AVE TO LAKE ST	CONSTRUCTION ENGINEERING	\$80,000	NORTHLAKE	2	2026-2030
		RECONSTRUCTION - PAVEMENTS				
SANTA FE DR	67TH ST TO 75TH ST	P.E. (PHASE II)	\$76,000	HODGKINS	3	2026-2030
		REHABILITATION - PAVEMENTS				
SANTA FE DR	67TH ST TO 75TH ST Miles = 1.34	STANDARD OVERLAY	\$906,000	HODGKINS	3	2026-2030
		REHABILITATION - PAVEMENTS				
SANTA FE DR	67TH ST TO 75TH ST	CONSTRUCTION ENGINEERING	\$95,000	HODGKINS	3	2026-2030
		REHABILITATION - PAVEMENTS				
STATE ST	CASS ST TO 127TH ST Miles = 1.06	STANDARD OVERLAY	\$975,000	LEMONT	1	2025
		REHABILITATION - PAVEMENTS				
STATE ST	CASS ST TO 127TH ST	CONSTRUCTION ENGINEERING	\$94,000	LEMONT	1	2025
		REHABILITATION - PAVEMENTS				

**FY 2025-2028 Rebuild Illinois
Highway Improvement Program
District 1
Local Highways
COOK COUNTY**

Route / Street	Location	Improvements	Est. Cost	City	MYP Years	
		TAMP Category			Past	Current
TONNE RD	LANDMEIER RD TO DEVON AVE Miles = 1.58	RECONSTRUCTION	\$14,838,000	ELK GROVE VILLAGE	1	2025
		RECONSTRUCTION - PAVEMENTS				
TONNE RD	LANDMEIER RD TO DEVON AVE	CONSTRUCTION ENGINEERING	\$350,000	ELK GROVE VILLAGE	1	2025
		RECONSTRUCTION - PAVEMENTS				
UNION AVE	E 30TH ST TO E 34TH ST Miles = 0.52	STANDARD OVERLAY	\$560,000	STEGER	6	2026-2030
		REHABILITATION - PAVEMENTS				
UNION AVE	E 30TH ST TO E 34TH ST	CONSTRUCTION ENGINEERING	\$45,000	STEGER	6	2026-2030
		REHABILITATION - PAVEMENTS				
VARIOUS	VARIOUS LOCATIONS IN CHICAGO	MISCELLANEOUS	\$50,000,000	CHICAGO	1	2025
		MISCELLANEOUS IMPROVEMENTS				
VARIOUS	ARTERIAL ST RESURFACING (#103 NORTH)	STANDARD OVERLAY	\$8,000,000	CHICAGO	5	2025
		REHABILITATION - PAVEMENTS				

**FY 2025-2028 Rebuild Illinois
Highway Improvement Program
District 1
Local Highways
COOK COUNTY**

Route / Street	Location	Improvements	Est. Cost	City	MYP Years	
		TAMP Category			Past	Current
VARIOUS	ARTERIAL ST RESURFACING (#104 CENTRAL)	STANDARD OVERLAY	\$8,000,000	CHICAGO	5	2025
		REHABILITATION - PAVEMENTS				
VARIOUS	ARTERIAL ST RESURFACING (#105 SOUTH)	STANDARD OVERLAY	\$8,000,000	CHICAGO	5	2025
		REHABILITATION - PAVEMENTS				
VARIOUS	ARTERIAL ST RESURFACING (#106 FAR SOUTH)	STANDARD OVERLAY	\$8,000,000	CHICAGO	5	2025
		REHABILITATION - PAVEMENTS				
VARIOUS	ARTERIAL ST RESURFACING (#107 NORTH)	STANDARD OVERLAY	\$8,000,000	CHICAGO	4	2026-2030
		REHABILITATION - PAVEMENTS				
VARIOUS	ARTERIAL ST RESURFACING (#108 CENTRAL)	STANDARD OVERLAY	\$8,000,000	CHICAGO	4	2026-2030
		REHABILITATION - PAVEMENTS				
VARIOUS	ARTERIAL ST RESURFACING (#109 SOUTH)	STANDARD OVERLAY	\$8,000,000	CHICAGO	4	2026-2030
		REHABILITATION - PAVEMENTS				

**FY 2025-2028 Rebuild Illinois
Highway Improvement Program
District 1
Local Highways
COOK COUNTY**

Route / Street	Location	Improvements	Est. Cost	City	MYP Years	
		TAMP Category			Past	Current
VARIOUS	ARTERIAL ST RESURFACING (#110 FAR SOUTH)	STANDARD OVERLAY	\$8,000,000	CHICAGO	4	2026-2030
		REHABILITATION - PAVEMENTS				
VARIOUS	ARTERIAL ST RESURFACING (#111 NORTH)	STANDARD OVERLAY	\$8,000,000	CHICAGO	3	2026-2030
		REHABILITATION - PAVEMENTS				
VARIOUS	ARTERIAL ST RESURFACING (#112 CENTRAL)	STANDARD OVERLAY	\$8,000,000	CHICAGO	3	2026-2030
		REHABILITATION - PAVEMENTS				
VARIOUS	ARTERIAL ST RESURFACING (#113 SOUTH)	STANDARD OVERLAY	\$8,000,000	CHICAGO	3	2026-2030
		REHABILITATION - PAVEMENTS				
VARIOUS	ARTERIAL ST RESURFACING (#114 FAR SOUTH)	STANDARD OVERLAY	\$8,000,000	CHICAGO	3	2026-2030
		REHABILITATION - PAVEMENTS				
VARIOUS	ARTERIAL ST RESURFACING (#115 NORTH)	RECONSTRUCTION	\$8,000,000	CHICAGO	2	2026-2030
		RECONSTRUCTION - PAVEMENTS				

**FY 2025-2028 Rebuild Illinois
Highway Improvement Program
District 1
Local Highways
COOK COUNTY**

Route / Street	Location	Improvements	Est. Cost	City	MYP Years	
		TAMP Category			Past	Current
VARIOUS	ARTERIAL ST RESURFACING (#116 CENTRAL)	RECONSTRUCTION	\$8,000,000	CHICAGO	2	2026-2030
		RECONSTRUCTION - PAVEMENTS				
VARIOUS	ARTERIAL ST RESURFACING (#117 SOUTH)	RECONSTRUCTION	\$8,000,000	CHICAGO	2	2026-2030
		RECONSTRUCTION - PAVEMENTS				
VARIOUS	ARTERIAL ST RESURFACING (#118 FAR SOUTH)	RECONSTRUCTION	\$8,000,000	CHICAGO	2	2026-2030
		RECONSTRUCTION - PAVEMENTS				
VARIOUS	BRIDGE INSPECTION SERVICES #2	P.E. (BRIDGE INSPECTION)	\$7,200,000	CHICAGO	7	2026-2030
		MISCELLANEOUS IMPROVEMENTS				
VARIOUS	BRIDGE / VIADUCT PAINTING - PROJECT #11	BRIDGE PAINTING	\$1,200,000	CHICAGO	9	2025
		PRESERVATION - BRIDGES				
VARIOUS	BRIDGE / VIADUCT PAINTING - PROJECT #12	BRIDGE PAINTING	\$1,200,000	CHICAGO	9	2025
		PRESERVATION - BRIDGES				

**FY 2025-2028 Rebuild Illinois
Highway Improvement Program
District 1
Local Highways
COOK COUNTY**

Route / Street	Location	Improvements	Est. Cost	City	MYP Years	
		TAMP Category			Past	Current
VARIOUS	BRIDGE / VIADUCT PAINTING - PROJECT #13	BRIDGE PAINTING	\$1,080,000	CHICAGO	9	2026-2030
		PRESERVATION - BRIDGES				
VARIOUS	BRIDGE / VIADUCT PAINTING - PROJECT #14	BRIDGE PAINTING	\$1,080,000	CHICAGO	9	2026-2030
		PRESERVATION - BRIDGES				
VARIOUS	BRIDGE / VIADUCT PAINTING - PROJECT #15	BRIDGE PAINTING	\$1,200,000	CHICAGO	8	2026-2030
		PRESERVATION - BRIDGES				
VARIOUS	BRIDGE / VIADUCT PAINTING - PROJECT #16	BRIDGE PAINTING	\$1,200,000	CHICAGO	8	2026-2030
		PRESERVATION - BRIDGES				
VARIOUS	BRIDGE / VIADUCT PAINTING - PROJECT #17	BRIDGE PAINTING	\$1,200,000	CHICAGO	7	2026-2030
		PRESERVATION - BRIDGES				
VARIOUS	BRIDGE / VIADUCT PAINTING - PROJECT #18	BRIDGE PAINTING	\$1,200,000	CHICAGO	7	2026-2030
		PRESERVATION - BRIDGES				

**FY 2025-2028 Rebuild Illinois
Highway Improvement Program
District 1
Local Highways
COOK COUNTY**

Route / Street	Location	Improvements	Est. Cost	City	MYP Years	
		TAMP Category			Past	Current
VARIOUS	BRIDGE / VIADUCT PAINTING - PROJECT #19	BRIDGE PAINTING	\$1,200,000	CHICAGO	4	2026-2030
		PRESERVATION - BRIDGES				
VARIOUS	BRIDGE / VIADUCT PAINTING - PROJECT #20	BRIDGE PAINTING	\$1,200,000	CHICAGO	4	2026-2030
		PRESERVATION - BRIDGES				
VARIOUS	SIGNAL CONTROLLER MODERNIZATION #2	TRAF SIGNAL MODERNIZATION	\$4,000,000	CHICAGO	2	2025
		MISCELLANEOUS IMPROVEMENTS				
VARIOUS	SIGNAL CONTROLLER MODERNIZATION #3	TRAF SIGNAL MODERNIZATION	\$4,000,000	CHICAGO	2	2026-2030
		MISCELLANEOUS IMPROVEMENTS				
VARIOUS	SIGNAL CONTROLLER MODERNIZATION #4	TRAF SIGNAL MODERNIZATION	\$4,000,000	CHICAGO	2	2026-2030
		MISCELLANEOUS IMPROVEMENTS				
VARIOUS	TRAFFIC SIGNAL MODERNIZATION #1B	TRAF SIGNAL REPLACEMENT	\$6,400,000	CHICAGO	4	2025
		MISCELLANEOUS IMPROVEMENTS				

**FY 2025-2028 Rebuild Illinois
Highway Improvement Program
District 1
Local Highways
COOK COUNTY**

Route / Street	Location	Improvements	Est. Cost	City	MYP Years	
		TAMP Category			Past	Current
VARIOUS	TRAFFIC SIGNAL MODERNIZATION #2A	TRAF SIGNAL REPLACEMENT	\$6,400,000	CHICAGO	4	2026-2030
		MISCELLANEOUS IMPROVEMENTS				
VARIOUS	TRAFFIC SIGNAL MODERNIZATION #2B	TRAF SIGNAL REPLACEMENT	\$6,400,000	CHICAGO	4	2026-2030
		MISCELLANEOUS IMPROVEMENTS				
VARIOUS	TRAFFIC SIGNAL MODERNIZATION #3A	TRAF SIGNAL MODERNIZATION	\$6,400,000	CHICAGO	2	2026-2030
		MISCELLANEOUS IMPROVEMENTS				
VARIOUS	TRAFFIC SIGNAL MODERNIZATION #4	P.E. (PHASE I)	\$2,400,000	CHICAGO	2	2026-2030
		MISCELLANEOUS IMPROVEMENTS				
WEBER DR	CENTRAL RD TO ALGONQUIN RD Miles = 0.51	RECONSTRUCTION	\$2,010,000	ROLLING MEADOWS	2	2025
		RECONSTRUCTION - PAVEMENTS				
WEBER DR	CENTRAL RD TO ALGONQUIN RD	CONSTRUCTION ENGINEERING	\$115,000	ROLLING MEADOWS	2	2025
		RECONSTRUCTION - PAVEMENTS				

**FY 2025-2028 Rebuild Illinois
Highway Improvement Program
District 1
Local Highways
COOK COUNTY**

Route / Street	Location	Improvements	Est. Cost	City	MYP Years	
		TAMP Category			Past	Current
WESTWOOD/ NORWOOD DR	SAUK TRAIL TO WESTERN AVE	P.E. (PHASE II)	\$196,000	PARK FOREST	1	2026-2030
		RECONSTRUCTION - PAVEMENTS				
WESTWOOD/ NORWOOD DR	SAUK TRAIL TO WESTERN AVE Miles = 1.75	RECONSTRUCTION	\$3,099,000	PARK FOREST	1	2026-2030
		RECONSTRUCTION - PAVEMENTS				
WILLOW RD	FOREST WAY DR TO PROVIDENT AVE IN WINNETKA Miles = 0.87	RECONSTRUCTION	\$3,527,000	WINNETKA	15	2026-2030
		RECONSTRUCTION - PAVEMENTS				
WOLF RD	AT PALMER AVE	TRAF SIGNAL REPLACEMENT	\$509,000	NORTHLAKE	1	2025
		MISCELLANEOUS IMPROVEMENTS				
WOLF RD	AT PALMER AVE	CONSTRUCTION ENGINEERING	\$41,000	NORTHLAKE	1	2025
		MISCELLANEOUS IMPROVEMENTS				
WOLF RD	AT WILTSE RD	TRAF SIGNAL REPLACEMENT	\$546,000	NORTHLAKE	1	2025
		MISCELLANEOUS IMPROVEMENTS				

**FY 2025-2028 Rebuild Illinois
Highway Improvement Program
District 1
Local Highways
COOK COUNTY**

Route / Street	Location	Improvements	Est. Cost	City	MYP Years	
		TAMP Category			Past	Current
WOLF RD	AT WILTSE RD	CONSTRUCTION ENGINEERING	\$44,000	NORTHLAKE	1	2025
		MISCELLANEOUS IMPROVEMENTS				
WOLF RD	143RD ST TO 167TH ST Miles = 3.00	RECONSTRUCTION	\$625,000	ORLAND PARK	8	2025
		RECONSTRUCTION - PAVEMENTS				
WOLF RD	143RD ST TO 167TH ST Miles = 0.01	ADDITIONAL LANES	\$17,875,000	ORLAND PARK	5	2025
		INITIAL CONSTRUCTION - PAVEMENTS				
WOLF RD	143RD ST TO 167TH ST	CONSTRUCTION ENGINEERING	\$1,000,000	ORLAND PARK	8	2025
		INITIAL CONSTRUCTION - PAVEMENTS				
WOLF RD	AT 183RD ST	TRAF SIGNAL MODERNIZATION	\$200,000	ORLAND PARK	10	2026-2030
		MISCELLANEOUS IMPROVEMENTS				
WOLF RD	AT 183RD ST	CONSTRUCTION ENGINEERING	\$6,000	ORLAND PARK	10	2026-2030
		MISCELLANEOUS IMPROVEMENTS				

**FY 2025-2028 Rebuild Illinois
Highway Improvement Program
District 1
Local Highways
COOK COUNTY**

Route / Street	Location	Improvements	Est. Cost	City	MYP Years	
		TAMP Category			Past	Current
WOODFIELD RD	PLUM GROVE RD TO MEACHAM RD Miles = 0.76	STANDARD OVERLAY	\$3,480,000	SCHAUMBURG	3	2025
		REHABILITATION - PAVEMENTS				
WOODFIELD RD	PLUM GROVE RD TO MEACHAM RD	CONSTRUCTION ENGINEERING	\$390,000	SCHAUMBURG	3	2025
		REHABILITATION - PAVEMENTS				

**FY 2025-2028 Rebuild Illinois
Highway Improvement Program
District 1
Local Highways
DUPAGE COUNTY**

Route / Street	Location	Improvements	Est. Cost	City	MYP Years	
		TAMP Category			Past	Current
ILL 19 IRVING PARK RD	E OF EICKLEMANN DR TO RUSH ST	INTERSECTION IMPROVEMENT TRAF SIGNAL MODERNIZATION	\$611,000	ITASCA	8	2026-2030
		SAFETY				
ILL 53 STATE ST	83RD ST TO JUSTAMERE RD	SIDEWALKS	\$919,000	WOODRIDGE	3	2025
		MISCELLANEOUS IMPROVEMENTS				
ILL 59 BIKE PATH	BATAVIA RD TO CONTINENTAL DR	BIKEWAY	\$935,000	WARRENVILLE	2	2025
		MISCELLANEOUS IMPROVEMENTS				
ILL 59 BIKE PATH	BATAVIA RD TO CONTINENTAL DR	CONSTRUCTION ENGINEERING	\$70,000	WARRENVILLE	2	2025
		MISCELLANEOUS IMPROVEMENTS				
ILL 64 BIKE PATH	SALT CREEK GREENWAY TRAIL TO WEST AVE	BIKEWAY	\$2,591,000	ELMHURST VILLA PARK	3	2025
		MISCELLANEOUS IMPROVEMENTS				
31ST ST	HIGHLAND AVE TO MEYERS RD	BIKEWAY	\$2,187,000	DOWNERS GROVE OAK BROOK	12	2026-2030
		MISCELLANEOUS IMPROVEMENTS				

**FY 2025-2028 Rebuild Illinois
Highway Improvement Program**

District 1

Local Highways

DUPAGE COUNTY

Route / Street	Location	Improvements	Est. Cost	City	MYP Years	
		TAMP Category			Past	Current
BEECHER AVE	AT W BRANCH DUPAGE RIVER 0.1 MI W OF WYNWOOD RD	BRIDGE REPLACEMENT	\$2,730,000	WINFIELD	1	2025
		RECONSTRUCTION - BRIDGES				
BEECHER AVE	AT W BRANCH DUPAGE RIVER 0.1 MI W OF WYNWOOD RD	CONSTRUCTION ENGINEERING	\$252,000	WINFIELD	1	2025
		RECONSTRUCTION - BRIDGES				
BURLINGTON AVE	YACKLEY AVE TO LINCOLN AVE Miles = 0.72	RECONSTRUCTION	\$5,135,000	LISLE	1	2025
		RECONSTRUCTION - PAVEMENTS				
BURLINGTON AVE	YACKLEY AVE TO LINCOLN AVE	CONSTRUCTION ENGINEERING	\$233,000	LISLE	1	2025
		RECONSTRUCTION - PAVEMENTS				
CHURCH RD COUNTY FARM RD GREENBROOK BLVD	CHURCH RD: ONTARIOVILLE RD TO COUNTY FARM RD; COUNTY FARM RD: CHURCH RD TO GREENBROOK BLVD; GREENBROOK BLVD: COUNTY FARM RD TO E OF RIDGE CROSSING	BIKEWAY	\$1,521,000	HANOVER PARK	2	2026-2030
		MISCELLANEOUS IMPROVEMENTS				

**FY 2025-2028 Rebuild Illinois
Highway Improvement Program
District 1
Local Highways
DUPAGE COUNTY**

Route / Street	Location	Improvements	Est. Cost	City	MYP Years	
		TAMP Category			Past	Current
E BRANCH DUPAGE RIVER TRAIL	BENEDICTINE CONNECTOR	BIKEWAY	\$2,410,000		12	2025
		MISCELLANEOUS IMPROVEMENTS				
ELIZABETH DR	AT SALT CREEK 0.1 MI E OF CH 22	P.E. (PHASE II)	\$208,000	WOOD DALE	4	2025
		<i>ILLINOIS SPECIAL BRIDGE PROGRAM LOCAL PROJECT; CONTINGENT UPON LOCAL AGENCY PROVIDING MATCHING FUNDS.</i>				
		RECONSTRUCTION - BRIDGES				
ELIZABETH DR	AT SALT CREEK 0.1 MI E OF CH 22	LAND ACQUISITION	\$100,000	WOOD DALE	4	2025
		<i>ILLINOIS SPECIAL BRIDGE PROGRAM LOCAL PROJECT; CONTINGENT UPON LOCAL AGENCY PROVIDING MATCHING FUNDS.</i>				
		RECONSTRUCTION - BRIDGES				
ELIZABETH DR	AT SALT CREEK 0.1 MI E OF CH 22	BRIDGE REPLACEMENT	\$2,594,000	WOOD DALE	5	2026-2030
		<i>ILLINOIS SPECIAL BRIDGE PROGRAM LOCAL PROJECT; CONTINGENT UPON LOCAL AGENCY PROVIDING MATCHING FUNDS.</i>				
		RECONSTRUCTION - BRIDGES				
ELIZABETH DR	AT SALT CREEK 0.1 MI E OF CH 22	CONSTRUCTION ENGINEERING	\$208,000	WOOD DALE	5	2026-2030
		<i>ILLINOIS SPECIAL BRIDGE PROGRAM LOCAL PROJECT; CONTINGENT UPON LOCAL AGENCY PROVIDING MATCHING FUNDS.</i>				
		RECONSTRUCTION - BRIDGES				

**FY 2025-2028 Rebuild Illinois
Highway Improvement Program
District 1
Local Highways
DUPAGE COUNTY**

Route / Street	Location	Improvements	Est. Cost	City	MYP Years	
		TAMP Category			Past	Current
S SCHMALE RD GUNDERSEN DR S PRESIDENT ST	S SCHMALE RD: GUNDERSEN DR TO GENEVA RD; GUNDERSEN DR: S SCHMALE RD TO S PRESIDENT ST; S PRESIDENT ST: GREAT WESTERN TRAIL TO GUNDERSEN DR & COMMUNITY PARK TO GENEVA RD	BIKEWAY	\$1,542,000	CAROL STREAM	8	2025
		MISCELLANEOUS IMPROVEMENTS				
S VILLA AVE	AT SUGAR CREEK 0.8 MI N OF ROOSEVELT RD	LAND ACQUISITION	\$12,000	VILLA PARK	2	2025
		RECONSTRUCTION - BRIDGES				
S VILLA AVE	AT SUGAR CREEK 0.8 MI N OF ROOSEVELT RD	BRIDGE REPLACEMENT	\$590,000	VILLA PARK	3	2026-2030
		RECONSTRUCTION - BRIDGES				
S VILLA AVE	AT SUGAR CREEK 0.8 MI N OF ROOSEVELT RD	CONSTRUCTION ENGINEERING	\$72,000	VILLA PARK	3	2026-2030
		RECONSTRUCTION - BRIDGES				
SPRINGFIELD DR	LAKE ST TO SCHICK RD Miles = 1.13	STANDARD OVERLAY	\$535,000	BLOOMINGDALE	8	2026-2030
		REHABILITATION - PAVEMENTS				

**FY 2025-2028 Rebuild Illinois
Highway Improvement Program
District 1
Local Highways
DUPAGE COUNTY**

Route / Street	Location	Improvements	Est. Cost	City	MYP Years	
		TAMP Category			Past	Current
SUNSET AVE	OVER UP RR S OF HIGHLAKE RD	RR CROSSING IMPROVEMENT	\$1,667,000		2	2025
		MISCELLANEOUS IMPROVEMENTS				
SUNSET AVE	OVER UP RR S OF HIGHLAKE RD	CONSTRUCTION ENGINEERING	\$174,000		2	2025
		MISCELLANEOUS IMPROVEMENTS				
TOWN RD	WASHINGTON ST TO ILL 38 Miles = 0.83	RECONSTRUCTION	\$2,220,000	WEST CHICAGO	4	2025
		RECONSTRUCTION - PAVEMENTS				
TOWN RD	WASHINGTON ST TO ILL 38	CONSTRUCTION ENGINEERING	\$155,000	WEST CHICAGO	4	2025
		RECONSTRUCTION - PAVEMENTS				
WOODRIDGE DR	HOBSON RD TO CENTER DR Miles = 0.67	RECONSTRUCTION	\$2,093,000	WOODRIDGE	2	2025
		RECONSTRUCTION - PAVEMENTS				

**FY 2025-2028 Rebuild Illinois
Highway Improvement Program
District 1
Local Highways
KANE COUNTY**

Route / Street	Location	Improvements	Est. Cost	City	MYP Years	
		TAMP Category			Past	Current
CHICAGO ST	AT FOX RIVER E OF US 31	P.E. (PHASE II)	\$720,000	ELGIN	2	2025
		REHABILITATION - BRIDGES				
CHICAGO ST	AT FOX RIVER E OF US 31	BRIDGE REHABILITATION	\$14,820,000	ELGIN	1	2026-2030
		REHABILITATION - BRIDGES				
CHICAGO ST	AT FOX RIVER E OF US 31	CONSTRUCTION ENGINEERING	\$960,000	ELGIN	1	2026-2030
		REHABILITATION - BRIDGES				
DUNDEE AVE	PAGE AVE TO ENTERPRISE ST Miles = 0.54	RECONSTRUCTION	\$8,448,000	ELGIN	2	2025
		RECONSTRUCTION - PAVEMENTS				
E STATE ST	FOX RIVER TO KIRK RD Miles = 1.31	RECONSTRUCTION	\$9,846,000	GENEVA	6	2025
		RECONSTRUCTION - PAVEMENTS				
FARNSWORTH AVE	BILTER RD TO SHEFFER RD	TRAF SIGNAL REPLACEMENT	\$4,351,000	AURORA	2	2026-2030
		MISCELLANEOUS IMPROVEMENTS				

**FY 2025-2028 Rebuild Illinois
Highway Improvement Program
District 1
Local Highways
KANE COUNTY**

Route / Street	Location	Improvements	Est. Cost	City	MYP Years	
		TAMP Category			Past	Current
GALENA BLVD	CONSTITUTION DR TO LOCUST ST	TRAF SIGNAL MODERNIZATION	\$3,571,000	AURORA	3	2025
		MISCELLANEOUS IMPROVEMENTS				
INDIAN TRAIL RD	OHIO ST TO PENNSBURY LN	TRAF SIGNAL REPLACEMENT	\$2,964,000	AURORA	2	2026-2030
		MISCELLANEOUS IMPROVEMENTS				
INDIAN TRAIL RD	OHIO ST TO PENNSBURY LN	CONSTRUCTION ENGINEERING	\$129,000	AURORA	2	2026-2030
		MISCELLANEOUS IMPROVEMENTS				
KIMBALL ST	AT FOX RIVER	P.E. (PHASE II)	\$1,232,000	ELGIN	2	2025
		RECONSTRUCTION - BRIDGES				
KIMBALL ST	AT FOX RIVER	BRIDGE REPLACEMENT	\$20,000,000	ELGIN	2	2026-2030
		RECONSTRUCTION - BRIDGES				
KIMBALL ST	AT FOX RIVER	CONSTRUCTION ENGINEERING	\$1,600,000	ELGIN	2	2026-2030
		RECONSTRUCTION - BRIDGES				

**FY 2025-2028 Rebuild Illinois
Highway Improvement Program
District 1
Local Highways
KANE COUNTY**

Route / Street	Location	Improvements	Est. Cost	City	MYP Years	
		TAMP Category			Past	Current
KIRK RD	OVER UP RR 0.3 MI S OF ILL 38 (ROOSEVELT RD)	BRIDGE REPLACEMENT	\$31,250,000		9	2025
		RECONSTRUCTION - BRIDGES				
KIRK RD	OVER UP RR 0.3 MI S OF ILL 38 (ROOSEVELT RD)	CONSTRUCTION ENGINEERING	\$1,886,000		9	2025
		RECONSTRUCTION - BRIDGES				
L.W. BESINGER DR	LAKE MARIAN RD TO ILL 25 Miles = 0.75	RECONSTRUCTION	\$2,360,000	CARPENTERSVILLE	2	2025
		RECONSTRUCTION - PAVEMENTS				
L.W. BESINGER DR	LAKE MARIAN RD TO ILL 25	CONSTRUCTION ENGINEERING	\$140,000	CARPENTERSVILLE	2	2025
		RECONSTRUCTION - PAVEMENTS				
LIBERTY ST	CRANE ST TO DUPAGE CO LINE Miles = 0.51	RECONSTRUCTION	\$962,000	AURORA	2	2026-2030
		RECONSTRUCTION - PAVEMENTS				
LIBERTY ST	CRANE ST TO DUPAGE CO LINE	CONSTRUCTION ENGINEERING	\$116,000	AURORA	2	2026-2030
		RECONSTRUCTION - PAVEMENTS				

**FY 2025-2028 Rebuild Illinois
Highway Improvement Program
District 1
Local Highways
KANE COUNTY**

Route / Street	Location	Improvements	Est. Cost	City	MYP Years	
		TAMP Category			Past	Current
LILLIAN ST SOUTH ST WALNUT AVE	LILLIAN ST: MCLEAN BLVD TO SOUTH ST; SOUTH ST: LILLIAN ST TO WALNUT AVE; WALNUT AVE: SOUTH ST TO WILCOX AVE Miles = 0.77	STANDARD OVERLAY	\$951,000	ELGIN	1	2025
		REHABILITATION - PAVEMENTS				
LILLIAN ST SOUTH ST WALNUT AVE	LILLIAN ST: MCLEAN BLVD TO SOUTH ST; SOUTH ST: LILLIAN ST TO WALNUT AVE; WALNUT AVE: SOUTH ST TO WILCOX AVE	CONSTRUCTION ENGINEERING	\$38,000	ELGIN	1	2025
		REHABILITATION - PAVEMENTS				
MAIN ST	RANDALL RD TO VAN NORTWICK AVE Miles = 0.95	RECONSTRUCTION	\$2,831,000	BATAVIA	3	2025
		RECONSTRUCTION - PAVEMENTS				
MAIN ST	RANDALL RD TO VAN NORTWICK AVE	CONSTRUCTION ENGINEERING	\$218,000	BATAVIA	3	2025
		RECONSTRUCTION - PAVEMENTS				
NEW YORK ST	AT FOX RIVER E OF US 31	BRIDGE SUBSTRUCTURE REHAB	\$17,600,000	AURORA	2	2025
		REHABILITATION - BRIDGES				

**FY 2025-2028 Rebuild Illinois
Highway Improvement Program
District 1
Local Highways
KANE COUNTY**

Route / Street	Location	Improvements	Est. Cost	City	MYP Years	
		TAMP Category			Past	Current
NEW YORK ST	AT FOX RIVER E OF US 31	CONSTRUCTION ENGINEERING	\$1,408,000	AURORA	2	2025
		REHABILITATION - BRIDGES				
ORCHARD GATEWAY BLVD	ORCHARD RD TO RANDALL RD	TRAF SIGNAL INSTALLATION	\$3,706,000	NORTH AURORA	3	2025
		MISCELLANEOUS IMPROVEMENTS				
PRAIRIE ST	RANDALL RD TO RIVERSIDE AVE Miles = 1.69	STANDARD OVERLAY	\$702,000	ST. CHARLES	1	2025
		REHABILITATION - PAVEMENTS				
RANDALL RD	AT ILL 72 (HIGGINS ROAD) Miles = 0.01	ADDITIONAL LANES	\$7,414,000	ELGIN	1	2025
		INITIAL CONSTRUCTION - PAVEMENTS				
RANDALL RD	AT BIG TIMBER RD Miles = 0.01	ADDITIONAL LANES	\$7,665,000		1	2026-2030
		INITIAL CONSTRUCTION - PAVEMENTS				
SLEEPY HOLLOW RD	HUNTLEY RD TO ILL 72 Miles = 0.80	STANDARD OVERLAY	\$1,350,000	WEST DUNDEE	4	2026-2030
		REHABILITATION - PAVEMENTS				

**FY 2025-2028 Rebuild Illinois
Highway Improvement Program
District 1
Local Highways
KANE COUNTY**

Route / Street	Location	Improvements	Est. Cost	City	MYP Years	
		TAMP Category			Past	Current
SLEEPY HOLLOW RD	HUNTLEY RD TO ILL 72	CONSTRUCTION ENGINEERING	\$100,000	WEST DUNDEE	4	2026-2030
		REHABILITATION - PAVEMENTS				
SULLIVAN RD	EDGELAWN DR TO GOLDEN OAKS PKWY Miles = 0.68	ADDITIONAL LANES	\$1,760,000	AURORA	3	2025
		INITIAL CONSTRUCTION - PAVEMENTS				
SULLIVAN RD MITCHELL RD	SULLIVAN RD: W OF MITCHELL RD TO MITCHELL RD; MITCHELL RD: N OF SULLIVAN RD TO INDIAN TRAIL RD	TRAF SIGNAL INSTALLATION	\$1,900,000	AURORA	2	2026-2030
		MISCELLANEOUS IMPROVEMENTS				
VILLA AVE CENTER ST DUNDEE AVE	VILLA AVE: GIFFORD ST TO CHICAGO ST; CENTER ST / DUNDEE AVE: CHICAGO ST TO SUMMIT ST	INTERSECTION IMPROVEMENT	\$3,125,000	ELGIN	1	2026-2030
		SAFETY				

**FY 2025-2028 Rebuild Illinois
Highway Improvement Program
District 1
Local Highways
LAKE COUNTY**

Route / Street	Location	Improvements	Est. Cost	City	MYP Years	
		TAMP Category			Past	Current
ARGONNE DR BROADWAY AVE	ARGONNE DR: NATOMA AVE TO BROADWAY AVE; BROADWAY AVE: ILL 137 TO ARGONNE DR Miles = 1.61	RECONSTRUCTION	\$15,952,000	NORTH CHICAGO	1	2026-2030
		RECONSTRUCTION - PAVEMENTS				
ARGONNE DR BROADWAY AVE	ARGONNE DR: NATOMA AVE TO BROADWAY AVE; BROADWAY AVE: ILL 137 TO ARGONNE DR	CONSTRUCTION ENGINEERING	\$1,210,000	NORTH CHICAGO	1	2026-2030
		RECONSTRUCTION - PAVEMENTS				
BEECH ST	AT RAVINE N OF BEECH LN	BRIDGE REPLACEMENT	\$2,252,000	HIGHLAND PARK	6	2025
		RECONSTRUCTION - BRIDGES				
BEECH ST	AT RAVINE N OF BEECH LN	CONSTRUCTION ENGINEERING	\$174,000	HIGHLAND PARK	6	2025
		RECONSTRUCTION - BRIDGES				
CASEY RD	US 45 TO ILL 21 (MILWAUKEE AVE) Miles = 2.25	RECONSTRUCTION	\$1,110,000	LIBERTYVILLE	8	2026-2030
		RECONSTRUCTION - PAVEMENTS				
CASEY RD	US 45 TO ILL 21 (MILWAUKEE AVE)	CONSTRUCTION ENGINEERING	\$88,000	LIBERTYVILLE	8	2026-2030
		RECONSTRUCTION - PAVEMENTS				

**FY 2025-2028 Rebuild Illinois
Highway Improvement Program
District 1
Local Highways
LAKE COUNTY**

Route / Street	Location	Improvements	Est. Cost	City	MYP Years	
		TAMP Category			Past	Current
DEAN AVE	AT RAVINE S OF CEDAR AVE	P.E. (PHASE II)	\$360,000	HIGHLAND PARK	1	2025
		RECONSTRUCTION - BRIDGES				
DEAN AVE	AT RAVINE S OF CEDAR AVE	BRIDGE REPLACEMENT	\$4,000,000	HIGHLAND PARK	1	2026-2030
		RECONSTRUCTION - BRIDGES				
DEAN AVE	AT RAVINE S OF CEDAR AVE	CONSTRUCTION ENGINEERING	\$432,000	HIGHLAND PARK	1	2026-2030
		RECONSTRUCTION - BRIDGES				
DEERFIELD RD	MILWAUKEE AVE TO SAUNDERS RD Miles = 2.00	ADDITIONAL LANES	\$18,093,000	RIVERWOODS	9	2025
		INITIAL CONSTRUCTION - PAVEMENTS				
DUGDALE RD	14TH ST TO ARGONNE DR Miles = 0.61	RECONSTRUCTION	\$945,000	NORTH CHICAGO	12	2026-2030
		RECONSTRUCTION - PAVEMENTS				
DUGDALE RD	14TH ST TO ARGONNE DR	CONSTRUCTION ENGINEERING	\$95,000	NORTH CHICAGO	12	2026-2030
		RECONSTRUCTION - PAVEMENTS				

**FY 2025-2028 Rebuild Illinois
Highway Improvement Program
District 1
Local Highways
LAKE COUNTY**

Route / Street	Location	Improvements	Est. Cost	City	MYP Years	
		TAMP Category			Past	Current
EVERETT RD	AT ILL 43 (WAUKEGAN RD)	CHANNELIZATION	\$2,519,000	LAKE FOREST	7	2025
		SAFETY				
GALILEE AVE	21ST ST TO 33RD ST Miles = 1.50	STANDARD OVERLAY	\$894,000	ZION	1	2025
		REHABILITATION - PAVEMENTS				
GALILEE AVE	21ST ST TO 33RD ST	CONSTRUCTION ENGINEERING	\$90,000	ZION	1	2025
		REHABILITATION - PAVEMENTS				
GREEN BAY RD	OVER UP RR 0.6 MI S OF ILL 176	BRIDGE REPLACEMENT	\$1,800,000	LAKE BLUFF	5	2025
		RECONSTRUCTION - BRIDGES				
GREEN BAY RD	OVER UP RR 0.6 MI S OF ILL 176	CONSTRUCTION ENGINEERING	\$144,000	LAKE BLUFF	5	2025
		RECONSTRUCTION - BRIDGES				
GREEN BAY RD	CENTRAL AVE TO CROFTRIDGE LN Miles = 0.79	RECONSTRUCTION	\$6,481,000	HIGHLAND PARK	2	2025
		RECONSTRUCTION - PAVEMENTS				

**FY 2025-2028 Rebuild Illinois
Highway Improvement Program
District 1
Local Highways
LAKE COUNTY**

Route / Street	Location	Improvements	Est. Cost	City	MYP Years	
		TAMP Category			Past	Current
GREEN BAY RD	CENTRAL AVE TO CROFTRIDGE LN	CONSTRUCTION ENGINEERING	\$660,000	HIGHLAND PARK	2	2025
		RECONSTRUCTION - PAVEMENTS				
GREEN BAY RD	CROFTRIDGE LN TO CLAVEY RD Miles = 1.21	RECONSTRUCTION	\$11,000,000	HIGHLAND PARK	8	2025
		RECONSTRUCTION - PAVEMENTS				
GREEN BAY RD	CROFTRIDGE LN TO CLAVEY RD	CONSTRUCTION ENGINEERING	\$560,000	HIGHLAND PARK	8	2025
		RECONSTRUCTION - PAVEMENTS				
GREENWOOD AVE	OVER UP RR W OF PERSHING RD	BRIDGE REPLACEMENT	\$5,800,000	WAUKEGAN	4	2025
		RECONSTRUCTION - BRIDGES				
GREENWOOD AVE	OVER UP RR W OF PERSHING RD	CONSTRUCTION ENGINEERING	\$400,000	WAUKEGAN	4	2025
		RECONSTRUCTION - BRIDGES				
HAZEL AVE	WILMOT RD TO WAUKEGAN RD Miles = 1.03	RECONSTRUCTION	\$9,316,000	DEERFIELD	1	2025
		RECONSTRUCTION - PAVEMENTS				

**FY 2025-2028 Rebuild Illinois
Highway Improvement Program
District 1
Local Highways
LAKE COUNTY**

Route / Street	Location	Improvements	Est. Cost	City	MYP Years	
		TAMP Category			Past	Current
HAZEL AVE	WILMOT RD TO WAUKEGAN RD	CONSTRUCTION ENGINEERING	\$745,000	DEERFIELD	1	2025
		RECONSTRUCTION - PAVEMENTS				
LAKE RD	AT UNNAMED RAVINE N OF WOODBINE LN	BRIDGE REPLACEMENT	\$2,231,000	LAKE FOREST	12	2026-2030
	<i>ILLINOIS SPECIAL BRIDGE PROGRAM LOCAL PROJECT; CONTINGENT UPON LOCAL AGENCY PROVIDING MATCHING FUNDS.</i>					
		RECONSTRUCTION - BRIDGES				
LAKE RD	AT UNNAMED RAVINE N OF WOODBINE LN	CONSTRUCTION ENGINEERING	\$160,000	LAKE FOREST	12	2026-2030
	<i>ILLINOIS SPECIAL BRIDGE PROGRAM LOCAL PROJECT; CONTINGENT UPON LOCAL AGENCY PROVIDING MATCHING FUNDS.</i>					
		RECONSTRUCTION - BRIDGES				
LAKE ST	ST PETER ST TO ILL 83 (MAIN ST) Miles = 0.37	STANDARD OVERLAY	\$300,000	ANTIOCH	22	2025
		REHABILITATION - PAVEMENTS				
LAKE ST	ST PETER ST TO ILL 83 (MAIN ST)	CONSTRUCTION ENGINEERING	\$22,000	ANTIOCH	4	2025
		REHABILITATION - PAVEMENTS				

**FY 2025-2028 Rebuild Illinois
Highway Improvement Program
District 1
Local Highways
LAKE COUNTY**

Route / Street	Location	Improvements	Est. Cost	City	MYP Years	
		TAMP Category			Past	Current
ROCKLAND RD	AT DES PLAINES RIVER 1.5 MI W OF I-94	BRIDGE REPLACEMENT	\$2,890,000	LIBERTYVILLE	8	2026-2030
		RECONSTRUCTION - BRIDGES				
ROCKLAND RD	AT DES PLAINES RIVER 1.5 MI W OF I-94	CONSTRUCTION ENGINEERING	\$347,000	LIBERTYVILLE	8	2026-2030
		RECONSTRUCTION - BRIDGES				
S GENESEE ST	AT WAUKEGAN RIVER S OF W WATER ST	P.E. (PHASE II)	\$680,000	WAUKEGAN	3	2025
		REHABILITATION - BRIDGES				
SAYTON RD	US 12 TO ROLLINS RD Miles = 0.43	STANDARD OVERLAY	\$560,000	FOX LAKE	9	2025
		REHABILITATION - PAVEMENTS				
SAYTON RD	US 12 TO ROLLINS RD	CONSTRUCTION ENGINEERING	\$27,000	FOX LAKE	9	2025
		REHABILITATION - PAVEMENTS				
ST JOHNS AVE	AT RAVINE 0.1 MI S OF BLOOM ST	BRIDGE REPLACEMENT	\$2,520,000	HIGHLAND PARK	4	2026-2030
		RECONSTRUCTION - BRIDGES				

**FY 2025-2028 Rebuild Illinois
Highway Improvement Program
District 1
Local Highways
LAKE COUNTY**

Route / Street	Location	Improvements	Est. Cost	City	MYP Years	
		TAMP Category			Past	Current
ST JOHNS AVE	AT RAVINE 0.1 MI S OF BLOOM ST	CONSTRUCTION ENGINEERING	\$251,000	HIGHLAND PARK	4	2026-2030
		RECONSTRUCTION - BRIDGES				
WASHINGTON AVE	WESTERN AVE TO SHERIDAN RD Miles = 0.31	STANDARD OVERLAY	\$390,000	HIGHWOOD	3	2025
		REHABILITATION - PAVEMENTS				
WASHINGTON AVE	WESTERN AVE TO SHERIDAN RD	CONSTRUCTION ENGINEERING	\$12,000	HIGHWOOD	3	2025
		REHABILITATION - PAVEMENTS				
WAUKEGAN RD	AT WESTLEIGH RD	TRAF SIGNAL INSTALLATION	\$3,000,000	LAKE FOREST	1	2026-2030
		MISCELLANEOUS IMPROVEMENTS				
WAUKEGAN RD	AT WESTLEIGH RD	CONSTRUCTION ENGINEERING	\$220,000	LAKE FOREST	1	2026-2030
		MISCELLANEOUS IMPROVEMENTS				

**FY 2025-2028 Rebuild Illinois
Highway Improvement Program
District 1
Local Highways
MCHENRY COUNTY**

Route / Street	Location	Improvements	Est. Cost	City	MYP Years	
		TAMP Category			Past	Current
ALLENDALE RD	AT NIPPERSINK CREEK 0.4 MI E OF ILL 47	BRIDGE REPLACEMENT	\$2,000,000	GREENWOOD	5	2026-2030
		RECONSTRUCTION - BRIDGES				
BARREVILLE RD	BULL VALLEY RD TO AMES RD	SHOULDER REPAIR	\$1,616,000	PRAIRIE GROVE MC HENRY	1	2026-2030
		MISCELLANEOUS IMPROVEMENTS				
BARREVILLE RD	BULL VALLEY RD TO AMES RD	CONSTRUCTION ENGINEERING	\$111,000	PRAIRIE GROVE MC HENRY	1	2026-2030
		MISCELLANEOUS IMPROVEMENTS				
BUNKER HILL RD	AT DRAINAGE DITCH 1.8 MI W OF ILL 23 & RUSH CREEK 0.8 MI W OF ILL 23	BRIDGE REPLACEMENT	\$4,000,000		3	2025
		RECONSTRUCTION - BRIDGES				
CENTER ST	AT STREAM N OF CIRCLE AVE	BRIDGE SUPERSTRUCTURE REPLACE	\$390,000	PORT BARRINGTON	2	2025
		REHABILITATION - BRIDGES				
CENTER ST	AT STREAM N OF CIRCLE AVE	CONSTRUCTION ENGINEERING	\$56,000	PORT BARRINGTON	2	2025
		REHABILITATION - BRIDGES				

**FY 2025-2028 Rebuild Illinois
Highway Improvement Program
District 1
Local Highways
MCHENRY COUNTY**

Route / Street	Location	Improvements	Est. Cost	City	MYP Years	
		TAMP Category			Past	Current
CHARLES RD	AT SLOUGH CREEK S OF NELSON RD	P.E. (PHASE II)	\$400,000		1	2025
		REHABILITATION - BRIDGES				
CHARLES RD	AT SLOUGH CREEK S OF NELSON RD	BRIDGE REHABILITATION	\$6,000,000		1	2026-2030
		REHABILITATION - BRIDGES				
FIRST ST	THREE OAKS RD TO MAIN ST Miles = 0.76	STANDARD OVERLAY	\$1,200,000	CARY	1	2025
		REHABILITATION - PAVEMENTS				
FIRST ST	THREE OAKS RD TO MAIN ST	CONSTRUCTION ENGINEERING	\$94,000	CARY	1	2025
		REHABILITATION - PAVEMENTS				
FLAT IRON RD	AT MOKELER CREEK 0.4 MI S OF ILL 173	BRIDGE REPLACEMENT	\$1,000,000	HARVARD	5	2025
		RECONSTRUCTION - BRIDGES				
FRANK RD	MILLER RD TO ALGONQUIN RD Miles = 1.05	RECONSTRUCTION	\$2,167,000	LAKE IN THE HILLS	1	2026-2030
		RECONSTRUCTION - PAVEMENTS				

**FY 2025-2028 Rebuild Illinois
Highway Improvement Program
District 1
Local Highways
MCHENRY COUNTY**

Route / Street	Location	Improvements	Est. Cost	City	MYP Years	
		TAMP Category			Past	Current
GRAF RD	AT PISCASAW CREEK 0.4 MI E OF MAXON RD	P.E. (PHASE II)	\$320,000		1	2026-2030
		REHABILITATION - BRIDGES				
GRAF RD	AT PISCASAW CREEK 0.4 MI E OF MAXON RD	BRIDGE REHABILITATION	\$3,500,000		1	2026-2030
		REHABILITATION - BRIDGES				
HARMONY RD	AT COON CREEK 0.3 MI E OF PAYNE RD	BRIDGE REPLACEMENT	\$3,500,000		5	2026-2030
		RECONSTRUCTION - BRIDGES				
HOWE RD WONDER LAKE RD	HOWE RD: WCL OF GREENWOOD TO ECL OF GREENWOOD; WONDER LAKE RD: HOWE RD TO WHITE OAKS RD Miles = 1.29	RECONSTRUCTION	\$380,000	GREENWOOD	2	2026-2030
		RECONSTRUCTION - PAVEMENTS				
HOWE RD WONDER LAKE RD	HOWE RD: WCL OF GREENWOOD TO ECL OF GREENWOOD; WONDER LAKE RD: HOWE RD TO WHITE OAKS RD	CONSTRUCTION ENGINEERING	\$21,000	GREENWOOD	2	2026-2030
		RECONSTRUCTION - PAVEMENTS				

**FY 2025-2028 Rebuild Illinois
Highway Improvement Program
District 1
Local Highways
MCHENRY COUNTY**

Route / Street	Location	Improvements	Est. Cost	City	MYP Years	
		TAMP Category			Past	Current
JOHNSBURG RD	AT DUTCH CREEK E OF RIVERSIDE DR	P.E. (PHASE II)	\$160,000	JOHNSBURG	3	2025
		REHABILITATION - BRIDGES				
JOHNSON RD THAYER RD	JOHNSON RD: AT NIPPERSINK CREEK 0.1 MI S OF O'BRIEN RD; THAYER RD: AT NIPPERSINK CREEK 0.2 MI W OF ILL 47	BRIDGE REPLACEMENT	\$3,000,000		6	2025
		RECONSTRUCTION - BRIDGES				
LAKEVIEW DR	AT ISLAND LAKE N OF ILL 176	BRIDGE REPLACEMENT	\$1,300,000	ISLAND LAKE	13	2026-2030
		RECONSTRUCTION - BRIDGES				
LAKEVIEW DR	AT ISLAND LAKE N OF ILL 176	CONSTRUCTION ENGINEERING	\$40,000	ISLAND LAKE	13	2026-2030
		RECONSTRUCTION - BRIDGES				
MARENGO RD	AIRPORT RD TO ILL 23	P.E. (PHASE II)	\$90,000	HARVARD	2	2025
		REHABILITATION - PAVEMENTS				

**FY 2025-2028 Rebuild Illinois
Highway Improvement Program
District 1
Local Highways
MCHENRY COUNTY**

Route / Street	Location	Improvements	Est. Cost	City	MYP Years	
		TAMP Category			Past	Current
MARENGO RD	AIRPORT RD TO ILL 23 Miles = 1.01	STANDARD OVERLAY	\$1,500,000	HARVARD	2	2026-2030
		REHABILITATION - PAVEMENTS				
MARENGO RD	AIRPORT RD TO ILL 23	CONSTRUCTION ENGINEERING	\$120,000	HARVARD	2	2026-2030
		REHABILITATION - PAVEMENTS				
MARENGO RD	AT RUSH CREEK 0.6 MI S OF AIRPORT RD	BRIDGE REPLACEMENT	\$1,500,000	HARVARD	1	2026-2030
		RECONSTRUCTION - BRIDGES				
MARENGO RD	AT RUSH CREEK 0.6 MI S OF AIRPORT RD	CONSTRUCTION ENGINEERING	\$144,000	HARVARD	1	2026-2030
		RECONSTRUCTION - BRIDGES				
MELODY LN	AT SILVER CREEK 0.1 MI W OF ILL 47	BRIDGE REPLACEMENT	\$1,000,000	WOODSTOCK	5	2026-2030
		RECONSTRUCTION - BRIDGES				
MELODY LN	AT SILVER CREEK 0.1 MI W OF ILL 47	CONSTRUCTION ENGINEERING	\$124,000	WOODSTOCK	5	2026-2030
		RECONSTRUCTION - BRIDGES				

**FY 2025-2028 Rebuild Illinois
Highway Improvement Program
District 1
Local Highways
MCHENRY COUNTY**

Route / Street	Location	Improvements	Est. Cost	City	MYP Years	
		TAMP Category			Past	Current
PAULSON RD	AT N BRANCH KISHWAUKEE RIVER 0.6 MI N OF US 14	BRIDGE REPLACEMENT	\$1,500,000		3	2025
		RECONSTRUCTION - BRIDGES				
PROSPECT ST	ILL 176 TO US 20 Miles = 0.77	RECONSTRUCTION	\$2,000,000	MARENGO	3	2025
		RECONSTRUCTION - PAVEMENTS				
PROSPECT ST	ILL 176 TO US 20	CONSTRUCTION ENGINEERING	\$160,000	MARENGO	3	2025
		RECONSTRUCTION - PAVEMENTS				
THAYER RD	AT NIPPERSINK CREEK 0.2 MI W OF ILL 47	BRIDGE REPLACEMENT	\$2,000,000		1	2026-2030
		RECONSTRUCTION - BRIDGES				
W SOLON RD	AT N BRANCH NIPPERSINK CREEK 0.5 MI E OF ILL 31	BRIDGE REPLACEMENT	\$4,270,000		5	2025
		RECONSTRUCTION - BRIDGES				

**FY 2025-2028 Rebuild Illinois
Highway Improvement Program
District 1
Local Highways
WILL COUNTY**

Route / Street	Location	Improvements	Est. Cost	City	MYP Years	
		TAMP Category			Past	Current
US 45 LAGRANGE RD	BIRCH AVE TO LAPORTE RD	BIKEWAY	\$800,000	MOKENA	1	2026-2030
		MISCELLANEOUS IMPROVEMENTS				
US 45 LAGRANGE RD	BIRCH AVE TO LAPORTE RD	CONSTRUCTION ENGINEERING	\$96,000	MOKENA	1	2026-2030
		MISCELLANEOUS IMPROVEMENTS				
ILL 50 CICERO AVE	UNIVERSITY PKWY TO MONEE NCL	LIGHTING	\$1,000,000	UNIVERSITY PARK	10	2026-2030
		MISCELLANEOUS IMPROVEMENTS				
ILL 50 CICERO AVE	UNIVERSITY PKWY TO MONEE NCL	CONSTRUCTION ENGINEERING	\$50,000	UNIVERSITY PARK	10	2026-2030
		MISCELLANEOUS IMPROVEMENTS				
87TH ST	AT SPRINGBROOK CREEK 0.1 MI E OF SPRINGBROOK DR	BRIDGE REPLACEMENT	\$3,415,000	NAPERVILLE	4	2025
		RECONSTRUCTION - BRIDGES				
87TH ST	AT SPRINGBROOK CREEK 0.1 MI E OF SPRINGBROOK DR	CONSTRUCTION ENGINEERING	\$273,000	NAPERVILLE	4	2025
		RECONSTRUCTION - BRIDGES				

**FY 2025-2028 Rebuild Illinois
Highway Improvement Program
District 1
Local Highways
WILL COUNTY**

Route / Street	Location	Improvements	Est. Cost	City	MYP Years	
		TAMP Category			Past	Current
143RD ST	LEMONT RD TO BELL RD Miles = 3.50	ADDITIONAL LANES	\$30,500,000	HOMER GLEN	1	2026-2030
		INITIAL CONSTRUCTION - PAVEMENTS				
151ST ST	CEDAR RD TO BELL RD Miles = 2.51	RECONSTRUCTION	\$9,483,000	HOMER GLEN	2	2026-2030
		RECONSTRUCTION - PAVEMENTS				
151ST ST	CEDAR RD TO BELL RD	CONSTRUCTION ENGINEERING	\$760,000	HOMER GLEN	2	2026-2030
		RECONSTRUCTION - PAVEMENTS				
ABE ST	AT SPRING CREEK 0.2 MI N OF JACKSON ST	BRIDGE REPLACEMENT	\$2,500,000	JOLIET	10	2026-2030
		RECONSTRUCTION - BRIDGES				
ABE ST	AT SPRING CREEK 0.2 MI N OF JACKSON ST	CONSTRUCTION ENGINEERING	\$200,000	JOLIET	10	2026-2030
		RECONSTRUCTION - BRIDGES				
BOUGHTON RD	SCHMIDT RD TO ASPEN DR Miles = 0.83	RECONSTRUCTION	\$7,040,000	BOLINGBROOK	2	2025
		RECONSTRUCTION - PAVEMENTS				

**FY 2025-2028 Rebuild Illinois
Highway Improvement Program
District 1
Local Highways
WILL COUNTY**

Route / Street	Location	Improvements	Est. Cost	City	MYP Years	
		TAMP Category			Past	Current
BURVILLE RD	MAIN ST TO STATE ST Miles = 1.17	RECONSTRUCTION	\$4,060,000	CRETE	1	2025
		RECONSTRUCTION - PAVEMENTS				
BURVILLE RD	MAIN ST TO STATE ST	CONSTRUCTION ENGINEERING	\$552,000	CRETE	1	2025
		RECONSTRUCTION - PAVEMENTS				
ESSINGTON RD	BLACK RD TO US 52 Miles = 1.00	DESIGNED OVERLAY	\$3,761,000	JOLIET	4	2025
		REHABILITATION - PAVEMENTS				
ESSINGTON RD	BLACK RD TO US 52	CONSTRUCTION ENGINEERING	\$451,000	JOLIET	4	2025
		REHABILITATION - PAVEMENTS				
EXCHANGE ST	CRETE RD TO ILL 394	P.E. (PHASE II)	\$25,000	CRETE	13	2025
		RECONSTRUCTION - PAVEMENTS				
EXCHANGE ST	CRETE RD TO ILL 394 Miles = 1.60	RECONSTRUCTION	\$883,000	CRETE	13	2026-2030
		RECONSTRUCTION - PAVEMENTS				

**FY 2025-2028 Rebuild Illinois
Highway Improvement Program
District 1
Local Highways
WILL COUNTY**

Route / Street	Location	Improvements	Est. Cost	City	MYP Years	
		TAMP Category			Past	Current
EXCHANGE ST	CRETE RD TO ILL 394	CONSTRUCTION ENGINEERING	\$37,000	CRETE	13	2026-2030
		RECONSTRUCTION - PAVEMENTS				
FARRELL RD	AT SPRING CREEK	BRIDGE REPLACEMENT	\$1,018,000	JOLIET	8	2026-2030
		<i>ILLINOIS SPECIAL BRIDGE PROGRAM LOCAL PROJECT; CONTINGENT UPON LOCAL AGENCY PROVIDING MATCHING FUNDS.</i>				
		RECONSTRUCTION - BRIDGES				
FARRELL RD	AT SPRING CREEK	CONSTRUCTION ENGINEERING	\$58,000	JOLIET	8	2026-2030
		<i>ILLINOIS SPECIAL BRIDGE PROGRAM LOCAL PROJECT; CONTINGENT UPON LOCAL AGENCY PROVIDING MATCHING FUNDS.</i>				
		RECONSTRUCTION - BRIDGES				
GOULD ST	PENFIELD ST TO INDIANA AVE Miles = 0.12	STANDARD OVERLAY	\$200,000	BEECHER	4	2025
		REHABILITATION - PAVEMENTS				
GOULD ST	PENFIELD ST TO INDIANA AVE	CONSTRUCTION ENGINEERING	\$16,000	BEECHER	4	2025
		REHABILITATION - PAVEMENTS				

**FY 2025-2028 Rebuild Illinois
Highway Improvement Program
District 1
Local Highways
WILL COUNTY**

Route / Street	Location	Improvements	Est. Cost	City	MYP Years	
		TAMP Category			Past	Current
KANKAKEE ST	AT FORKED CREEK 0.3 MI N OF ILL 53	BRIDGE REPLACEMENT	\$994,000	WILMINGTON	13	2025
		RECONSTRUCTION - BRIDGES				
KANKAKEE ST	AT FORKED CREEK 0.3 MI N OF ILL 53	CONSTRUCTION ENGINEERING	\$48,000	WILMINGTON	12	2025
		RECONSTRUCTION - BRIDGES				
MONEE-MANHATTAN RD	HAMILTON AVE TO CLEVELAND AVE	CHANNELIZATION	\$2,490,000	MONEE	9	2025
		SAFETY				
MONEE-MANHATTAN RD	HAMILTON AVE TO CLEVELAND AVE	CONSTRUCTION ENGINEERING	\$210,000	MONEE	9	2025
		SAFETY				
ROYCE RD	AT DUPAGE RIVER W OF ILL 53	BRIDGE SUPERSTRUCTURE REPLACE	\$1,594,000	BOLINGBROOK	1	2026-2030
		REHABILITATION - BRIDGES				
SEIL RD	AT DUPAGE RIVER	BRIDGE REPLACEMENT	\$4,400,000	SHOREWOOD	3	2025
		RECONSTRUCTION - BRIDGES				

**FY 2025-2028 Rebuild Illinois
Highway Improvement Program
District 1
Local Highways
WILL COUNTY**

Route / Street	Location	Improvements	Est. Cost	City	MYP Years	
		TAMP Category			Past	Current
SEIL RD	RAVEN RD TO FR Miles = 0.40	RECONSTRUCTION	\$5,000,000	SHOREWOOD	1	2025
		RECONSTRUCTION - PAVEMENTS				
SEIL RD	RAVEN RD TO FR	CONSTRUCTION ENGINEERING	\$528,000	SHOREWOOD	3	2025
		RECONSTRUCTION - PAVEMENTS				
SMITH RD	AT LONG RUN CREEK 0.3 MI S OF 135TH ST	BRIDGE REPLACEMENT	\$2,106,000		9	2026-2030
	<i>ILLINOIS SPECIAL BRIDGE PROGRAM LOCAL PROJECT; CONTINGENT UPON LOCAL AGENCY PROVIDING MATCHING FUNDS.</i>					
		RECONSTRUCTION - BRIDGES				
SMITH RD	AT LONG RUN CREEK 0.3 MI S OF 135TH ST	CONSTRUCTION ENGINEERING	\$187,000		1	2026-2030
	<i>ILLINOIS SPECIAL BRIDGE PROGRAM LOCAL PROJECT; CONTINGENT UPON LOCAL AGENCY PROVIDING MATCHING FUNDS.</i>					
		RECONSTRUCTION - BRIDGES				
THEODORE ST	AT ROCK RUN CREEK 1.5 MI E OF I-55	BRIDGE REPLACEMENT	\$2,000,000	JOLIET	5	2026-2030
		RECONSTRUCTION - BRIDGES				

**FY 2025-2028 Rebuild Illinois
Highway Improvement Program
District 1
Local Highways
WILL COUNTY**

Route / Street	Location	Improvements	Est. Cost	City	MYP Years	
		TAMP Category			Past	Current
THEODORE ST	AT ROCK RUN CREEK 1.5 MI E OF I-55	CONSTRUCTION ENGINEERING	\$160,000	JOLIET	5	2026-2030
		RECONSTRUCTION - BRIDGES				

**FY 2025-2028 Rebuild Illinois
Highway Improvement Program
District 1
Local Highways
DISTRICT-WIDE**

Route / Street	Location	Improvements	Est. Cost	City	MYP Years	
		TAMP Category			Past	Current
VARIOUS	DISTRICTWIDE CMAQ PROJECTS	MISCELLANEOUS PROJECTS	\$136,518,000		6	2025
		MISCELLANEOUS IMPROVEMENTS				
VARIOUS	DISTRICTWIDE CMAQ PROJECTS	MISCELLANEOUS PROJECTS	\$420,118,000		3	2026-2030
		MISCELLANEOUS IMPROVEMENTS				



DISTRICT 2

1,606 MILES OF HIGHWAYS

837 BRIDGES

10.1 MILLION MILES OF TRAVEL DAILY

\$1.9 BILLION FOR IMPROVEMENTS DURING FY 2025-2030

MAJOR DISTRICT HIGHWAY PROJECTS BY COUNTY

BOONE

- **U.S. 20 Business:** \$53.6 million for additional lanes and reconstruction of 4 miles, bridge replacement, culvert replacement, intersection improvement and additional improvements from Shaw Road east of Winnebago County line to 0.1 mile northeast of State Street in Belvidere.

CARROLL

- **Illinois 84:** \$4.9 million for resurfacing of 10.4 miles from 0.2 mile north of Doty Road south of Savanna to the Whiteside County line.

HENRY

- **I-80:** \$25 million for resurfacing 3 miles, a new bridge deck and other bridge work from Rock River to U.S. 6, as well as a bridge deck overlay and other bridge work over the Rock River and the Iowa Interstate Railroad north of U.S. 6.

JO DAVIESS

- **U.S. 20:** \$30.8 million for reconstruction of 4.1 miles, bridge replacement, truck climbing lane, land acquisition, culvert replacement and additional improvements from 0.2 mile west of Logemann Road to Rush Street in Stockton.

LEE

- **U.S. 30:** \$3.6 million for resurfacing and patching of 7.4 miles from Illinois 251 to DeKalb County line.

OGLE AND WINNEBAGO

- **Illinois 2:** \$100.3 million for reconstruction of 10.6 miles, bridge replacement, culvert replacement, bridge deck overlay, bridge repair and additional improvements from Illinois 72 (East) in Byron to Beltline Road south of Rockford.

ROCK ISLAND

- **I-74:** \$100.6 million for reconstruction and additional lanes of 3 miles, bridge replacements, interchange reconstruction, lighting, culvert replacements, land acquisition and additional improvements at Illinois 5 interchange in Moline.
- **I-80:** \$270.5 million to replace the bridge over the Mississippi River. Illinois is leading the project, with Iowa sharing equally in the cost.
- **Illinois 92:** \$54 million for reconstruction of 3.7 miles, traffic signal replacement and ADA improvements from Illinois 84 (North) in Silvis to 48th Street in Moline.
- **27th Street:** \$58.2 million for bridge replacement at the Rock River, a bridge rehabilitation over I-280, reconstruction of 0.7 mile and other improvements from 52nd Avenue to Airport Road in Moline.

STEPHENSON

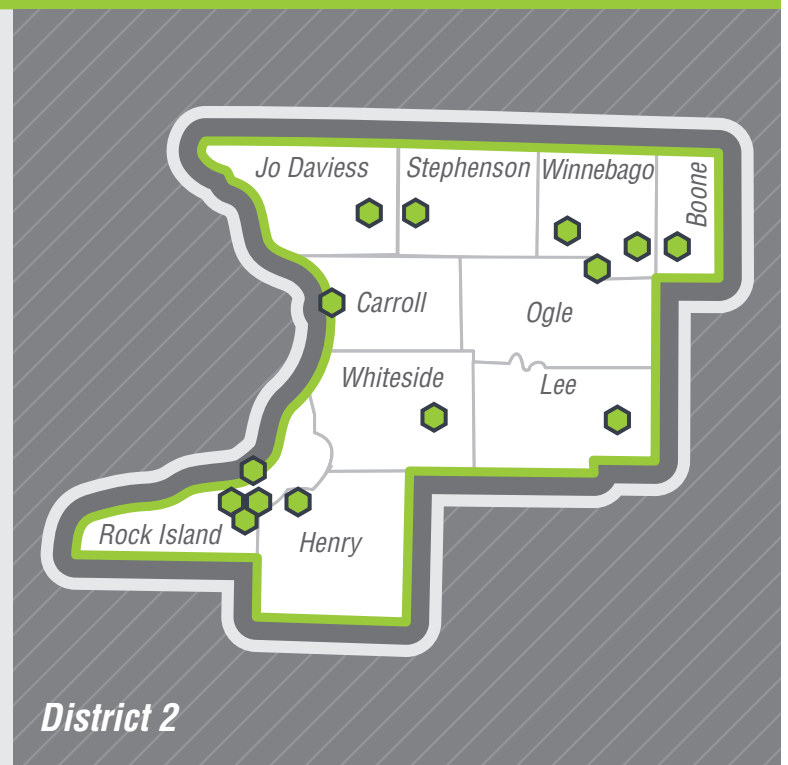
- **U.S. 20/Illinois 73:** \$13 million for reconstruction of 1.9 miles, intersection reconstruction, turning lanes, traffic signal installation, new culvert, culvert replacement, Phase II engineering and construction engineering from 0.4 mile west of Illinois 73 to 1 mile east (Rees Road) and from 0.4 mile north to 0.2 mile south of U.S. 20.

WHITESIDE

- **I-88:** \$19 million for resurfacing and patching of 8 miles and construction engineering from Elkhorn Creek 0.1 mile west of U.S. 30 Spur to U.S. 30 0.4 mile west of Lee County line.

WINNEBAGO

- **I-39/U.S. 20/Harrison Avenue (Rockford Bypass):** \$143.7 million for bridge replacement, reconstruction and additional lanes on 3.6 miles from Blackhawk Road to I-90, I-39 to Kishwaukee River and Bell School Road to I-39.
- **U.S. 20:** \$27.5 million for rubblization and reconstruction of 7.5 miles and culvert rehabilitation from 0.2 mile west of Pecatonica Road to 0.2 mile west of Falconer Road. This also includes an intersection improvement at Hoisington and Conger roads.



District 2

**FY 2025-2030 Rebuild Illinois
Highway Improvement Program
District 2
State Highways**

Route / Street	Location	Improvements	Est. Cost	County	MYP Years	
		TAMP Category			Past	Current
I 39 US 51	LEE CO LINE TO 0.4 MI N OF BAXTER RD Miles = 19.51	ULTRA-THIN BND WR COURSE	\$7,350,000	OGLE WINNEBAGO	2	2026-2030
		PRESERVATION - PAVEMENTS				
I 39 US 51	OVER I-88 IN ROCHELLE	BRIDGE NEW DECK BRIDGE REHABILITATION	\$4,200,000	OGLE	3	2026-2030
		REHABILITATION - BRIDGES		Structure Information		
				Str Number	AADT	Truck Pct NHS
				0710062	9,750	38 Y
				0710063	9,750	38 Y
I 39 US 51	OVER I-88 IN ROCHELLE	P.E. (PHASE I) P.E. (CONSULTANT PLANS)	\$100,000	OGLE	1	2025
		REHABILITATION - BRIDGES				
I 39 US 51	OVER I-88 IN ROCHELLE	P.E. (PHASE II)	\$400,000	OGLE	3	2026-2030
		REHABILITATION - BRIDGES				
I 39	UP RR 0.7 MI S OF ILL 38	BRIDGE DECK OVERLAY BRIDGE DECK REPAIRS BRIDGE REPAIR BRIDGE JOINT REPLACE/REPAIR	\$1,260,000	OGLE	4	2026-2030
		PRESERVATION - BRIDGES				

**FY 2025-2030 Rebuild Illinois
Highway Improvement Program
District 2
State Highways**

Route / Street	Location	Improvements	Est. Cost	County	MYP Years	
		TAMP Category			Past	Current
I 39	UP RR 0.7 MI S OF ILL 38	SLOPE STABILIZATION	\$1,260,000	OGLE	4	2026-2030
		MISCELLANEOUS IMPROVEMENTS				
I 39	UP RR 0.7 MI S OF ILL 38	RR ENGINEERING	\$25,000	OGLE	4	2025
		PRESERVATION - BRIDGES				
I 39	UP RR 0.7 MI S OF ILL 38	P.E. (PHASE II)	\$300,000	OGLE	4	2025
		PRESERVATION - BRIDGES				
I 39	UP RR 0.7 MI S OF ILL 38	LAND ACQUISITION	\$100,000	OGLE	4	2026-2030
		PRESERVATION - BRIDGES				
I 39	ILL 38 INTCHG E OF ROCHELLE	BRIDGE NEW DECK INTERCHANGE RECONSTRUCTION	\$8,380,000	OGLE	6	2025
		REHABILITATION - BRIDGES				
					Structure Information	
					<u>Str Number</u>	<u>AADT</u>
					<u>Truck Pct</u>	<u>NHS</u>
					0710058	8,550
					19	Y

**FY 2025-2030 Rebuild Illinois
Highway Improvement Program
District 2
State Highways**

Route / Street	Location	Improvements	Est. Cost	County	MYP Years	
		TAMP Category			Past	Current
I 39	ILL 38 INTCHG E OF ROCHELLE	CONSTRUCTION ENGINEERING	\$720,000	OGLE	1	2025
		REHABILITATION - BRIDGES				
I 39 US 51	AT ILL 64	LIGHTING	\$1,500,000	OGLE	1	2025
		MISCELLANEOUS IMPROVEMENTS				
I 39	UP RR & ILL 72	BRIDGE DECK REPAIRS BRIDGE REPAIR BRIDGE JOINT REPLACE/REPAIR BRIDGE DECK OVERLAY	\$2,500,000	OGLE	3	2025
		PRESERVATION - BRIDGES				
I 39	AT BAXTER RD (OVERHEAD) 1 MI N OF OGLE CO LINE	BRIDGE DECK OVERLAY BRIDGE DECK REPAIRS BRIDGE REPAIR BRIDGE JOINT REPLACE/REPAIR	\$1,450,000	WINNEBAGO	3	2025
		PRESERVATION - BRIDGES				
I 39 US 20 ROCKFORD BYP	I-39: 0.8 MI N OF BLACKHAWK RD TO 0.3 MI E OF MULFORD RD & US 20: 0.6 MI W OF MULFORD RD TO I-39	CONSTRUCTION ENGINEERING	\$2,425,000	WINNEBAGO	3	2025
		RECONSTRUCTION - PAVEMENTS				

**FY 2025-2030 Rebuild Illinois
Highway Improvement Program
District 2
State Highways**

Route / Street	Location	Improvements	Est. Cost	County	MYP Years		
		TAMP Category			Past	Current	
I 39 US 20 ROCKFORD BYP	I-39: 0.8 MI N OF BLACKHAWK RD TO I-90 & US 20: I-39 TO 0.3 MI E OF KISHWAUKEE RIVER & HARRISON AVE: BELL SCHOOL RD TO I-39	P.E. PROJECT MANAGERS RECONSTRUCTION - BRIDGES	\$2,000,000	WINNEBAGO	3	2025	
I 39	I-39 RAMP (NB) TO US 20 (WB)	BRIDGE DECK OVERLAY BRIDGE DECK REPAIRS BRIDGE REPAIR BRIDGE JOINT REPLACE/REPAIR PRESERVATION - BRIDGES	\$998,000	WINNEBAGO	3	2026-2030	
I 39 US 20 ROCKFORD BYP	0.3 MI E OF MULFORD RD TO 0.2 MI N OF HARRISON AVE	BRIDGE REPLACEMENT RECONSTRUCTION - BRIDGES	\$43,313,000	WINNEBAGO	5	2025	
				Structure Information			
				<u>Str Number</u>	<u>AADT</u>	<u>Truck Pct</u>	<u>NHS</u>
				1010067	25,450	27	Y
				1010068	25,450	27	Y
				1010069	25,450	27	Y
				1010070	25,450	27	Y
				1010072	25,450	27	Y

**FY 2025-2030 Rebuild Illinois
Highway Improvement Program
District 2
State Highways**

Route / Street	Location	Improvements	Est. Cost	County	MYP Years	
		TAMP Category			Past	Current
I 39 US 20 ROCKFORD BYP	0.3 MI E OF MULFORD RD TO 0.2 MI N OF HARRISON AVE Miles = 2.12	RECONSTRUCTION NOISE BARRIERS BRIDGE REPLACEMENT SIGNING (NEW) LIGHTING	\$41,687,000	WINNEBAGO	3	2025
		RECONSTRUCTION - PAVEMENTS				
Roadway Information				Structure Information		
<u>Miles</u>	<u>AADT</u>	<u>Truck Pct</u>	<u>NHS</u>	<u>Str Number</u>	<u>AADT</u>	<u>Truck Pct</u> <u>NHS</u>
2.12	50,170	27.7	Y	1010071	21,150	28 Y
I 39 US 20 ROCKFORD BYP	0.3 MI E OF MULFORD RD TO 0.2 MI N OF HARRISON AVE Miles = 0.01	ADDITIONAL LANES ADD AUXILIARY LANES	\$13,860,000	WINNEBAGO	3	2025
		INITIAL CONSTRUCTION - PAVEMENTS				
I 39 US 20 ROCKFORD BYP	0.3 MI E OF MULFORD RD TO 0.2 MI N OF HARRISON AVE	CONSTRUCTION ENGINEERING	\$7,325,000	WINNEBAGO	3	2025
		RECONSTRUCTION - BRIDGES				
I 39 US 20 ROCKFORD BYP	0.3 MI E OF MULFORD RD TO 0.2 MI N OF HARRISON AVE	CONSTRUCTION ENGINEERING	\$6,475,000	WINNEBAGO	3	2026-2030
		RECONSTRUCTION - BRIDGES				

**FY 2025-2030 Rebuild Illinois
Highway Improvement Program
District 2
State Highways**

Route / Street	Location	Improvements	Est. Cost	County	MYP Years	
		TAMP Category			Past	Current
I 39 US 20 ROCKFORD BYP	0.3 MI E OF MULFORD RD TO 0.2 MI N OF HARRISON AVE	TREE REMOVAL	\$160,000	WINNEBAGO	1	2025
		MISCELLANEOUS IMPROVEMENTS				
I 74 US 6	AT 23RD AVE (OVERHEAD) IN MOLINE	BRIDGE NEW DECK	\$3,150,000	ROCK ISLAND	3	2026-2030
		REHABILITATION - BRIDGES				
				Structure Information		
				<u>Str Number</u>	<u>AADT</u>	<u>Truck Pct</u> <u>NHS</u>
				0810105	9,000	3 N
I 74 US 6	AT 23RD AVE (OVERHEAD) IN MOLINE	P.E. (PHASE II)	\$240,000	ROCK ISLAND	3	2026-2030
		REHABILITATION - BRIDGES				
I 74 US 6	0.9 MI S OF 23RD AVE (AVE OF THE CITIES) IN MOLINE TO 0.5 MI S OF ILL 5 Miles = 1.07	RECONSTRUCTION BRIDGE REPLACEMENT INTERCHANGE RECONSTRUCTION LIGHTING CULVERT REPLACEMENT CULVERT REMOVAL	\$37,000,000	ROCK ISLAND	1	2026-2030
<i>DATA DRIVEN DECISIONS PROJECT.</i>						
		RECONSTRUCTION - PAVEMENTS				
				Structure Information		
				<u>Str Number</u>	<u>AADT</u>	<u>Truck Pct</u> <u>NHS</u>
				0810109	19,750	4 Y
				0810110	19,750	4 Y

**FY 2025-2030 Rebuild Illinois
Highway Improvement Program
District 2
State Highways**

Route / Street	Location	Improvements	Est. Cost	County	MYP Years	
		TAMP Category			Past	Current
I 74 US 6	0.9 MI S OF 23RD AVE (AVE OF THE CITIES) IN MOLINE TO 0.5 MI S OF ILL 5 <i>DATA DRIVEN DECISIONS PROJECT.</i>	BRIDGE REPLACEMENT RECONSTRUCTION - BRIDGES	\$16,310,000	ROCK ISLAND	1	2026-2030
				Structure Information		
				<u>Str Number</u>	<u>AADT</u>	<u>Truck Pct NHS</u>
				0810097	19,450	6 Y
				0810098	19,450	6 Y
I 74 US 6	0.9 MI S OF 23RD AVE (AVE OF THE CITIES) IN MOLINE TO 0.5 MI S OF ILL 5 Miles = 0.01 <i>DATA DRIVEN DECISIONS PROJECT.</i>	ADDITIONAL LANES INITIAL CONSTRUCTION - PAVEMENTS	\$2,750,000	ROCK ISLAND	1	2026-2030
I 74 I 280	I-74: I-280 / US 6 INTCHG TO HENRY CO LINE & I-280: MILAN BELTWAY TO I-74 / US 6 INTCHG Miles = 5.43	DESIGNED OVERLAY PATCHING COLD MILLING REHABILITATION - PAVEMENTS	\$19,243,000	ROCK ISLAND	4	2026-2030
Roadway Information				<u>Miles</u>	<u>AADT</u>	<u>Truck Pct NHS</u>
				3.33	15,000	31.7 Y
				2.10	20,800	26.1 Y
I 74 I 280	I-74: I-280 / US 6 INTCHG TO HENRY CO LINE & I-280: MILAN BELTWAY TO I-74 / US 6 INTCHG	CONSTRUCTION ENGINEERING REHABILITATION - PAVEMENTS	\$2,000,000	ROCK ISLAND	2	2026-2030

**FY 2025-2030 Rebuild Illinois
Highway Improvement Program
District 2
State Highways**

Route / Street	Location	Improvements TAMP Category	Est. Cost	County	MYP Years	
					Past	Current
I 74 I 280	OVER US 6, BN RR & TR 38 (BRIAR BLUFF RD) 1 MI SW OF GREEN ROCK	BRIDGE DECK OVERLAY BRIDGE DECK REPAIRS BRIDGE REPAIR BRIDGE JOINT REPLACE/REPAIR PRESERVATION - BRIDGES	\$1,100,000	HENRY	2	2026-2030
I 74	DRAINAGE DITCH 2.5 MI N OF ILL 81	CULVERT REPLACEMENT RECONSTRUCTION - BRIDGES	\$3,570,000	HENRY	3	2026-2030
				Structure Information		
				<u>Str Number</u>	<u>AADT</u>	<u>Truck Pct</u> <u>NHS</u>
				0371162	14,800	35 Y
I 74	CAMP CREEK 2 MI N OF ILL 81	BRIDGE REPLACEMENT RECONSTRUCTION - BRIDGES	\$3,780,000	HENRY	5	2026-2030
				Structure Information		
				<u>Str Number</u>	<u>AADT</u>	<u>Truck Pct</u> <u>NHS</u>
				0370012	7,400	35 Y
				0370011	7,400	35 Y
I 80	MISSISSIPPI RIVER, ILL 84 & RR	BRIDGE REPLACEMENT RECONSTRUCTION - BRIDGES	\$245,000,000	ROCK ISLAND	6	2026-2030
<i>ILLINOIS LEAD AGENCY; IOWA AND ILLINOIS WILL SHARE COST EQUALLY.</i>						
				Structure Information		
				<u>Str Number</u>	<u>AADT</u>	<u>Truck Pct</u> <u>NHS</u>
				0810011	32,200	33 Y

**FY 2025-2030 Rebuild Illinois
Highway Improvement Program
District 2
State Highways**

Route / Street	Location	Improvements	Est. Cost	County	MYP Years	
		TAMP Category			Past	Current
I 80	MISSISSIPPI RIVER, ILL 84 & RR	RR ENGINEERING	\$500,000	ROCK ISLAND	6	2025
	<i>BORDER BRIDGE WITH IOWA; ILLINOIS' COST.</i>					
		RECONSTRUCTION - BRIDGES				
I 80	MISSISSIPPI RIVER, ILL 84 & RR	LAND ACQUISITION	\$500,000	ROCK ISLAND	6	2026-2030
	<i>BORDER BRIDGE WITH IOWA; ILLINOIS' COST.</i>					
		RECONSTRUCTION - BRIDGES				
I 80	MISSISSIPPI RIVER, ILL 84 & RR	UTILITY ADJUSTMENT	\$500,000	ROCK ISLAND	6	2026-2030
	<i>BORDER BRIDGE WITH IOWA; ILLINOIS' COST.</i>					
		RECONSTRUCTION - BRIDGES				
I 80	MISSISSIPPI RIVER, ILL 84 & RR	CONSTRUCTION ENGINEERING	\$24,000,000	ROCK ISLAND	6	2026-2030
	<i>ILLINOIS LEAD AGENCY; IOWA AND ILLINOIS WILL SHARE COST EQUALLY.</i>					
		RECONSTRUCTION - BRIDGES				

**FY 2025-2030 Rebuild Illinois
Highway Improvement Program
District 2
State Highways**

Route / Street	Location	Improvements TAMP Category	Est. Cost	County	MYP Years		
					Past	Current	
I 80	AT I-88 / ILL 5/92 INTCHG	LIGHTING	\$1,500,000	ROCK ISLAND	1	2026-2030	
		MISCELLANEOUS IMPROVEMENTS					
I 80	ROCK RIVER	BRIDGE DECK OVERLAY BRIDGE DECK REPAIRS BRIDGE REPAIR BRIDGE JOINT REPLACE/REPAIR BRIDGE PAINTING	\$4,400,000	HENRY	5	2025	
		PRESERVATION - BRIDGES					
I 80	ROCK RIVER TO 0.1 MI N OF US 6 Miles = 3.04	DESIGNED OVERLAY PATCHING COLD MILLING BRIDGE NEW DECK BRIDGE REPAIR BRIDGE JOINT REPLACE/REPAIR	\$17,600,000	HENRY	9	2025	
		REHABILITATION - PAVEMENTS					
Roadway Information			Structure Information				
<u>Miles</u>	<u>AADT</u>	<u>Truck Pct</u>	<u>NHS</u>	<u>Str Number</u>	<u>AADT</u>	<u>Truck Pct</u>	<u>NHS</u>
1.77	22,500	37.0	Y	0370023	10,800	40	Y
1.27	21,600	40.3	Y	0370024	10,800	40	Y
I 80	ROCK RIVER TO 0.1 MI N OF US 6	CONSTRUCTION ENGINEERING	\$1,834,000	HENRY	2	2025	
		REHABILITATION - PAVEMENTS					

**FY 2025-2030 Rebuild Illinois
Highway Improvement Program
District 2
State Highways**

Route / Street	Location	Improvements	Est. Cost	County	MYP Years	
		TAMP Category			Past	Current
I 80	IAIS RR 1.7 MI N OF JCT US 6	BRIDGE DECK OVERLAY BRIDGE DECK REPAIRS BRIDGE REPAIR BRIDGE PAINTING BRIDGE JOINT REPLACE/REPAIR	\$1,200,000	HENRY	5	2025
		PRESERVATION - BRIDGES				
I 80 I 74 I 280	AT INTCHG I-74/80/280 Miles = 0.51	BRIDGE REPLACEMENT RECONSTRUCTION	\$16,065,000	HENRY	10	2026-2030
		RECONSTRUCTION - BRIDGES				
					Structure Information	
					<u>Str Number</u>	<u>AADT</u>
					<u>Truck Pct</u>	<u>NHS</u>
					0370031	10,750
					41	Y
					0370032	10,750
					41	Y
I 80 I 74 I 280	AT INTCHG I-74/80/280	P.E. (PHASE II)	\$150,000	HENRY	1	2025
		RECONSTRUCTION - BRIDGES				
I 80 I 74 I 280	AT INTCHG I-74/80/280	CONSTRUCTION ENGINEERING	\$1,550,000	HENRY	2	2026-2030
		RECONSTRUCTION - BRIDGES				

**FY 2025-2030 Rebuild Illinois
Highway Improvement Program
District 2
State Highways**

Route / Street	Location	Improvements TAMP Category	Est. Cost	County	MYP Years	
					Past	Current
I 80	MINERAL CREEK 2.9 MI E OF I-74	BRIDGE REPLACEMENT	\$4,200,000	HENRY	12	2026-2030
		RECONSTRUCTION - BRIDGES			Structure Information	
					<u>Str Number</u>	<u>AADT</u>
					0370107	10,300
					0370108	10,300
					Truck Pct	NHS
					40	Y
					40	Y
I 80	GENESEO CREEK 0.1 MI W OF ILL 82, SPRING CREEK 3.7 MI E OF ILL 82, TR 276 (1900E) 2.8 MI W OF ATKINSON RD, US 6 & IAIS RR 3.5 MI W OF ILL 78 & MUD CREEK 0.7 MI W OF ILL 78	BRIDGE DECK OVERLAY BRIDGE DECK REPAIRS BRIDGE REPAIR BRIDGE JOINT REPLACE/REPAIR	\$3,540,000	HENRY	2	2026-2030
		PRESERVATION - BRIDGES				
I 80	CREEK 0.6 MI SE OF ILL 78 IN ANNAWAN	CULVERT (NEW)	\$1,575,000	HENRY	3	2026-2030
		INITIAL CONSTRUCTION - BRIDGES			Structure Information	
					<u>Str Number</u>	<u>AADT</u>
					0371138	17,900
					Truck Pct	NHS
					12	Y
I 80	CREEK 0.6 MI SE OF ILL 78 IN ANNAWAN	P.E. (PHASE II)	\$150,000	HENRY	3	2026-2030
		INITIAL CONSTRUCTION - BRIDGES				
I 80	1.6 MI E OF ILL 78	CULVERT REPLACEMENT	\$2,100,000	HENRY	3	2026-2030
		RECONSTRUCTION - BRIDGES			Structure Information	
					<u>Str Number</u>	<u>AADT</u>
					0372005	17,900
					Truck Pct	NHS
					12	Y

**FY 2025-2030 Rebuild Illinois
Highway Improvement Program
District 2
State Highways**

Route / Street	Location	Improvements TAMP Category	Est. Cost	County	MYP Years	
					Past	Current
I 80	1.6 MI E OF ILL 78	P.E. (PHASE II) RECONSTRUCTION - BRIDGES	\$200,000	HENRY	3	2026-2030
I 88	0.2 MI NE OF 122ND AVE N / FARGO RD TO 0.1 MI E OF SAND RD Miles = 3.10	STANDARD OVERLAY PATCHING REHABILITATION - PAVEMENTS	\$6,510,000	WHITESIDE	6	2026-2030
Roadway Information						
<u>Miles</u>	<u>AADT</u>	<u>Truck Pct</u>	<u>NHS</u>			
3.10	12,500	32.8	Y			
I 88	AT CORDOVA RD (OVERHEAD) 1.7 MI N OF ROCK ISLAND CO LINE	BRIDGE DECK OVERLAY BRIDGE DECK REPAIRS BRIDGE REPAIR BRIDGE JOINT REPLACE/REPAIR PRESERVATION - BRIDGES	\$1,300,000	WHITESIDE	3	2025
I 88 (WESTBOUND)	0.6 MI W OF ILL 78 TO ELKHORN CREEK Miles = 5.46	ULTRA-THIN BND WR COURSE PRESERVATION - PAVEMENTS	\$2,500,000	WHITESIDE	1	2026-2030
I 88	AT ILL 78 (OVERHEAD) 2 MI W OF LYNDON	BRIDGE NEW DECK BRIDGE PAINTING REHABILITATION - BRIDGES	\$3,150,000	WHITESIDE	5	2026-2030
				Structure Information		
				<u>Str Number</u>	<u>AADT</u>	<u>Truck Pct</u> <u>NHS</u>
				0980065	1,800	10 N

**FY 2025-2030 Rebuild Illinois
Highway Improvement Program
District 2
State Highways**

Route / Street	Location	Improvements	Est. Cost	County	MYP Years	
		TAMP Category			Past	Current
I 88	AT MOLINE RD 0.4 MI W OF US 30 INTCHG, ELKHORN CREEK 0.1 MI W OF US 30 INTCHG & POLO RD 2 MI E OF ILL 40	BRIDGE DECK OVERLAY BRIDGE DECK REPAIRS BRIDGE REPAIR BRIDGE JOINT REPLACE/REPAIR PRESERVATION - BRIDGES	\$2,825,000	WHITESIDE	5	2025
I 88	ELKHORN CREEK 0.1 MI W OF US 30 SPUR TO US 30 0.4 MI W OF LEE CO LINE Miles = 7.95	STANDARD OVERLAY PATCHING COLD MILLING REHABILITATION - PAVEMENTS	\$16,800,000	WHITESIDE	5	2025
Roadway Information						
<u>Miles</u>	<u>AADT</u>	<u>Truck Pct</u>	<u>NHS</u>			
7.95	13,515	36.7	Y			
I 88	ELKHORN CREEK 0.1 MI W OF US 30 SPUR TO US 30 0.4 MI W OF LEE CO LINE	CONSTRUCTION ENGINEERING REHABILITATION - PAVEMENTS	\$2,200,000	WHITESIDE	2	2025
I 88	OVER BN RR 0.5 MI S OF US 30	BRIDGE REMOVAL/DEMOLITION MISCELLANEOUS IMPROVEMENTS	\$2,520,000	WHITESIDE	5	2025
I 90	0.4 MI W OF WHEELER RD TO 0.1 MI E OF IPSEN RD	BRIDGE REPLACEMENT RECONSTRUCTION - BRIDGES	\$2,778,000	BOONE	6	2026-2030
Structure Information						
	<u>Str Number</u>	<u>AADT</u>	<u>Truck Pct</u>	<u>NHS</u>		
	0049900	7,100	11	Y		
	0040004	7,100	11	Y		

**FY 2025-2030 Rebuild Illinois
Highway Improvement Program
District 2
State Highways**

Route / Street	Location	Improvements TAMP Category	Est. Cost	County	MYP Years	
					Past	Current
US 6	MOSQUITO CREEK 0.3 MI W OF I-280	BRIDGE DECK OVERLAY BRIDGE APPROACH ROADWAY GRINDING PRESERVATION - BRIDGES	\$600,000	HENRY	1	2025
US 6	TURNER CREEK 0.4 MI W OF ILL 84 (N)	BRIDGE REPLACEMENT RECONSTRUCTION - BRIDGES	\$1,400,000	HENRY	5	2026-2030
					Structure Information	
					<u>Str Number</u>	<u>AADT</u>
					0370077	4,550
					<u>Truck Pct</u>	<u>NHS</u>
					10	N
US 6	0.3 MI W TO 0.5 MI E OF OSCO RD	INTERSECTION IMPROVEMENT CULVERT REPLACEMENT SAFETY	\$4,600,000	HENRY	4	2025
US 6	AT 1050E & 0.1 MI W	CULVERT REPLACEMENT MISCELLANEOUS IMPROVEMENTS	\$420,000	HENRY	5	2026-2030
US 6 ILL 82	VARIOUS LOCATIONS IN GENESEO	ADA IMPROVEMENTS SAFETY	\$3,675,000	HENRY	2	2026-2030

**FY 2025-2030 Rebuild Illinois
Highway Improvement Program
District 2
State Highways**

Route / Street	Location	Improvements	Est. Cost	County	MYP Years	
		TAMP Category			Past	Current
US 6 ILL 82	VARIOUS LOCATIONS IN GENESEO	LAND ACQUISITION	\$40,000	HENRY	1	2025
		SAFETY				
US 6	ILL 82 (S) IN GENESEO TO STATE ST (ATKINSON RD) IN ATKINSON Miles = 7.52	STANDARD OVERLAY PATCHING COLD MILLING ADA IMPROVEMENTS	\$3,749,000	HENRY	3	2026-2030
		REHABILITATION - PAVEMENTS				
Roadway Information						
<u>Miles</u>	<u>AADT</u>	<u>Truck Pct</u>	<u>NHS</u>			
1.63	3,885	9.0	N			
5.89	2,400	7.5	N			
US 20 JULIEN DUBUQUE BRIDGE	MISSISSIPPI RIVER IN EAST DUBUQUE <i>IOWA LEAD AGENCY; ILLINOIS' SHARE OF THE COST.</i>	BRIDGE PAINTING BRIDGE DECK OVERLAY	\$7,500,000	JO DAVIESS	4	2026-2030
		PRESERVATION - BRIDGES				
US 20 NEW US 20 BRIDGE	MISSISSIPPI RIVER IN EAST DUBUQUE <i>IOWA LEAD AGENCY; ILLINOIS' SHARE OF THE COST.</i>	P.E. (PHASE I)	\$2,250,000	JO DAVIESS	2	2026-2030
		RECONSTRUCTION - BRIDGES				
US 20 NEW US 20 BRIDGE	MISSISSIPPI RIVER IN EAST DUBUQUE <i>IOWA LEAD AGENCY; ILLINOIS' SHARE OF THE COST.</i>	P.E. (PHASE I)	\$2,250,000	JO DAVIESS	2	2026-2030
		RECONSTRUCTION - BRIDGES				

**FY 2025-2030 Rebuild Illinois
Highway Improvement Program
District 2
State Highways**

Route / Street	Location	Improvements	Est. Cost	County	MYP Years	
		TAMP Category			Past	Current
US 20 ILL 35	US 20: ILL 35 RAMPS TO 0.1 MI E OF BUTTERNUT DR & ILL 35: US 20 TO SINSINAWA AVE IN EAST DUBUQUE Miles = 0.80	SAFETY IMPROVEMENTS MISCELLANEOUS STANDARD OVERLAY COLD MILLING ADA IMPROVEMENTS	\$550,000	JO DAVIESS	2	2026-2030
		SAFETY				
Roadway Information						
<u>Miles</u>	<u>AADT</u>	<u>Truck Pct</u>	<u>NHS</u>			
0.36	12,408	14.5	Y			
0.27	2,394	5.5	Y			
US 20 ILL 35	US 20: ILL 35 RAMPS TO 0.1 MI E OF BUTTERNUT DR & ILL 35: US 20 TO SINSINAWA AVE IN EAST DUBUQUE	LAND ACQUISITION	\$10,000	JO DAVIESS	1	2026-2030
		SAFETY				
US 20 ILL 84	0.1 MI N OF GOLF VIEW DR TO N OF INDUSTRIAL DR IN GALENA Miles = 1.05	RECONSTRUCTION	\$7,000,000	JO DAVIESS	1	2026-2030
		RECONSTRUCTION - PAVEMENTS				
Roadway Information						
<u>Miles</u>	<u>AADT</u>	<u>Truck Pct</u>	<u>NHS</u>			
1.05	10,500	9.5	Y			
US 20 ILL 84	0.1 MI N OF GOLF VIEW DR TO N OF INDUSTRIAL DR IN GALENA	P.E. (PHASE I)	\$700,000	JO DAVIESS	3	2026-2030
		RECONSTRUCTION - PAVEMENTS				
US 20 ILL 84	0.1 MI N OF GOLF VIEW DR TO N OF INDUSTRIAL DR IN GALENA	P.E. (ROW)	\$200,000	JO DAVIESS	2	2026-2030
		RECONSTRUCTION - PAVEMENTS				

**FY 2025-2030 Rebuild Illinois
Highway Improvement Program
District 2
State Highways**

Route / Street	Location	Improvements TAMP Category	Est. Cost	County	MYP Years	
					Past	Current
US 20 ILL 84	0.1 MI N OF GOLF VIEW DR TO N OF INDUSTRIAL DR IN GALENA	P.E. (PHASE II) RECONSTRUCTION - PAVEMENTS	\$700,000	JO DAVIESS	2	2026-2030
US 20 ILL 84	0.1 MI N OF GOLF VIEW DR TO N OF INDUSTRIAL DR IN GALENA	LAND ACQUISITION RECONSTRUCTION - PAVEMENTS	\$600,000	JO DAVIESS	2	2026-2030
US 20 ILL 84	0.1 MI N OF GOLF VIEW DR TO N OF INDUSTRIAL DR IN GALENA	UTILITY ADJUSTMENT RECONSTRUCTION - PAVEMENTS	\$100,000	JO DAVIESS	2	2026-2030
US 20 ILL 84	0.1 MI N OF GOLF VIEW DR TO N OF INDUSTRIAL DR IN GALENA	CONSTRUCTION ENGINEERING RECONSTRUCTION - PAVEMENTS	\$700,000	JO DAVIESS	1	2026-2030
US 20 ILL 84	SMALLPOX CREEK AT GLEN HOLLOW RD 3.8 MI SE OF GALENA Miles = 0.48	BRIDGE REPLACEMENT HORIZONTAL REALIGNMENT VERTICAL REALIGNMENT RECONSTRUCTION - BRIDGES	\$6,300,000	JO DAVIESS	5	2026-2030
				Structure Information		
				<u>Str Number</u>	<u>AADT</u>	<u>Truck Pct</u> <u>NHS</u>
				0430035	5,750	16 Y
US 20 ILL 84	SMALLPOX CREEK AT GLEN HOLLOW RD 3.8 MI SE OF GALENA	LAND ACQUISITION RECONSTRUCTION - BRIDGES	\$150,000	JO DAVIESS	5	2025

**FY 2025-2030 Rebuild Illinois
Highway Improvement Program
District 2
State Highways**

Route / Street	Location	Improvements TAMP Category	Est. Cost	County	MYP Years	
					Past	Current
US 20	DRAINAGE 0.4 MI E OF GALENA RIDGE DR	EROSION CONTROL CULVERT REPAIR MAINTENANCE - PAVEMENTS	\$225,000	JO DAVIESS	3	2025
US 20	0.2 MI W OF LOGEMANN RD TO RUSH ST IN STOCKTON Miles = 4.07	RECONSTRUCTION BRIDGE REPLACEMENT HORIZONTAL REALIGNMENT VERTICAL REALIGNMENT CULVERT REPLACEMENT CULVERT REMOVAL CULVERT (NEW) TRUCK CLIMBING LANE RECONSTRUCTION - PAVEMENTS	\$27,500,000	JO DAVIESS	20	2025
Roadway Information				Structure Information		
<u>Miles</u>	<u>AADT</u>	<u>Truck Pct</u>	<u>NHS</u>	<u>Str Number</u>	<u>AADT</u>	<u>Truck Pct</u>
4.07	4,222	18.6	Y	0430036	3,800	20
US 20	0.2 MI W OF LOGEMANN RD TO RUSH ST IN STOCKTON	LAND ACQUISITION RECONSTRUCTION - PAVEMENTS	\$700,000	JO DAVIESS	1	2025
US 20	0.2 MI W OF LOGEMANN RD TO RUSH ST IN STOCKTON	CONSTRUCTION ENGINEERING RECONSTRUCTION - PAVEMENTS	\$2,600,000	JO DAVIESS	3	2025
US 20	0.1 MI E OF ILL 78 (N) TO 0.2 MI W OF STEPHENSON CO LINE Miles = 2.65	RECONSTRUCTION RECONSTRUCTION - PAVEMENTS	\$12,600,000	JO DAVIESS	3	2026-2030
Roadway Information						
<u>Miles</u>	<u>AADT</u>	<u>Truck Pct</u>	<u>NHS</u>			
2.65	5,681	17.9	Y			

**FY 2025-2030 Rebuild Illinois
Highway Improvement Program
District 2
State Highways**

Route / Street	Location	Improvements	Est. Cost	County	MYP Years	
		TAMP Category			Past	Current
US 20	0.1 MI E OF ILL 78 (N) TO 0.2 MI W OF STEPHENSON CO LINE	P.E. (PHASE I)	\$200,000	JO DAVIESS	1	2025
		RECONSTRUCTION - PAVEMENTS				
US 20	0.1 MI E OF ILL 78 (N) TO 0.2 MI W OF STEPHENSON CO LINE	P.E. (PHASE II)	\$1,200,000	JO DAVIESS	6	2026-2030
		RECONSTRUCTION - PAVEMENTS				
US 20	0.1 MI E OF ILL 78 (N) TO 0.2 MI W OF STEPHENSON CO LINE	LAND ACQUISITION	\$675,000	JO DAVIESS	3	2026-2030
		RECONSTRUCTION - PAVEMENTS				
US 20	0.1 MI E OF ILL 78 (N) TO 0.2 MI W OF STEPHENSON CO LINE	UTILITY ADJUSTMENT	\$100,000	JO DAVIESS	3	2026-2030
		RECONSTRUCTION - PAVEMENTS				
US 20	0.1 MI E OF ILL 78 (N) TO 0.2 MI W OF STEPHENSON CO LINE	CONSTRUCTION ENGINEERING	\$1,200,000	JO DAVIESS	3	2026-2030
		RECONSTRUCTION - PAVEMENTS				
US 20	YELLOW CREEK 1.5 MI W OF ILL 73	BRIDGE REPLACEMENT	\$1,200,000	STEPHENSON	3	2026-2030
		RECONSTRUCTION - BRIDGES				
				Structure Information		
				<u>Str Number</u>	<u>AADT</u>	<u>Truck Pct NHS</u>
				0890002	5,750	18 Y

**FY 2025-2030 Rebuild Illinois
Highway Improvement Program
District 2
State Highways**

Route / Street	Location	Improvements TAMP Category	Est. Cost	County	MYP Years	
					Past	Current
US 20	YELLOW CREEK 1.5 MI W OF ILL 73	P.E. (PHASE II) RECONSTRUCTION - BRIDGES	\$100,000	STEPHENSON	3	2026-2030
US 20	YELLOW CREEK 1.5 MI W OF ILL 73	LAND ACQUISITION RECONSTRUCTION - BRIDGES	\$25,000	STEPHENSON	3	2026-2030
US 20	YELLOW CREEK 1.5 MI W OF ILL 73	UTILITY ADJUSTMENT RECONSTRUCTION - BRIDGES	\$25,000	STEPHENSON	3	2026-2030
US 20 ILL 73	US 20: 0.4 MI W OF ILL 73 TO 1 MI E (REES RD) & ILL 73: 0.4 MI N TO 0.2 MI S OF US 20 Miles = 1.93	INTERSECTION RECONSTN RECONSTRUCTION TURNING LANES TRAF SIGNAL INSTALLATION CULVERT (NEW) CULVERT REPLACEMENT SAFETY	\$11,000,000	STEPHENSON	15	2025
Roadway Information						
<u>Miles</u>	<u>AADT</u>	<u>Truck Pct</u>	<u>NHS</u>			
1.38	5,750	18.9	Y			
0.39	3,150	8.3	N			
0.16	2,100	17.9	N			
US 20 ILL 73	US 20: 0.4 MI W OF ILL 73 TO 1 MI E (REES RD) & ILL 73: 0.4 MI N TO 0.2 MI S OF US 20	P.E. (PHASE II) SAFETY	\$1,000,000	STEPHENSON	1	2025

**FY 2025-2030 Rebuild Illinois
Highway Improvement Program
District 2
State Highways**

Route / Street	Location	Improvements	Est. Cost	County	MYP Years	
		TAMP Category			Past	Current
US 20 ILL 73	US 20: 0.4 MI W OF ILL 73 TO 1 MI E (REES RD) & ILL 73: 0.4 MI N TO 0.2 MI S OF US 20	CONSTRUCTION ENGINEERING	\$1,000,000	STEPHENSON	2	2025
		SAFETY				
US 20	REES RD TO 0.4 MI W OF FLANSBURG RD Miles = 4.63	RECONSTRUCTION DESIGNED OVERLAY	\$10,500,000	STEPHENSON	7	2026-2030
		RECONSTRUCTION - PAVEMENTS				
Roadway Information						
<u>Miles</u>	<u>AADT</u>	<u>Truck Pct</u>	<u>NHS</u>			
4.63	7,891	14.2	Y			
US 20	REES RD TO 0.4 MI W OF FLANSBURG RD	P.E. (PHASE II)	\$1,000,000	STEPHENSON	7	2026-2030
		RECONSTRUCTION - PAVEMENTS				
US 20	REES RD TO 0.4 MI W OF FLANSBURG RD	LAND ACQUISITION	\$300,000	STEPHENSON	6	2025
		RECONSTRUCTION - PAVEMENTS				
US 20	REES RD TO 0.4 MI W OF FLANSBURG RD	LAND ACQUISITION	\$900,000	STEPHENSON	6	2026-2030
		RECONSTRUCTION - PAVEMENTS				
US 20	REES RD TO 0.4 MI W OF FLANSBURG RD	UTILITY ADJUSTMENT	\$500,000	STEPHENSON	6	2026-2030
		RECONSTRUCTION - PAVEMENTS				

**FY 2025-2030 Rebuild Illinois
Highway Improvement Program
District 2
State Highways**

Route / Street	Location	Improvements TAMP Category	Est. Cost	County	MYP Years	
					Past	Current
US 20	REES RD TO 0.4 MI W OF FLANSBURG RD	CONSTRUCTION ENGINEERING RECONSTRUCTION - PAVEMENTS	\$1,200,000	STEPHENSON	3	2026-2030
US 20 FREEPORT BYP	PECATONICA RIVER 2.5 MI W OF ILL 26	BRIDGE DECK OVERLAY BRIDGE DECK REPAIRS BRIDGE REPAIR BRIDGE JOINT REPLACE/REPAIR PRESERVATION - BRIDGES	\$2,888,000	STEPHENSON	3	2026-2030
US 20 FREEPORT BYP	BIKE TRAIL 1.8 MI W OF ILL 26, ILL 75, RIVER RD (OVERHEAD), SPRINGFIELD RD (OVERHEAD) & US BUS 20 WB (OVERHEAD)	BRIDGE DECK OVERLAY BRIDGE DECK REPAIRS BRIDGE REPAIR BRIDGE JOINT REPLACE/REPAIR PRESERVATION - BRIDGES	\$1,975,000	STEPHENSON	2	2026-2030
US 20	TRIB SUMNER CREEK 0.6 MI W OF WINNEBAGO CO LINE	CULVERT (NEW) INITIAL CONSTRUCTION - BRIDGES	\$1,575,000	STEPHENSON	3	2026-2030
				Structure Information		
				<u>Str Number</u>	<u>AADT</u>	<u>Truck Pct NHS</u>
				0892014	12,700	15 Y
US 20	TRIB SUMNER CREEK 0.6 MI W OF WINNEBAGO CO LINE	P.E. (PHASE II) INITIAL CONSTRUCTION - BRIDGES	\$150,000	STEPHENSON	3	2026-2030

**FY 2025-2030 Rebuild Illinois
Highway Improvement Program
District 2
State Highways**

Route / Street	Location	Improvements	Est. Cost	County	MYP Years	
		TAMP Category			Past	Current
US 20	TRIB SUMNER CREEK 0.6 MI W OF WINNEBAGO CO LINE	LAND ACQUISITION	\$20,000	STEPHENSON	3	2026-2030
		INITIAL CONSTRUCTION - BRIDGES				
US 20	0.2 MI W OF PECATONICA RD TO 0.2 MI W OF FALCONER RD Miles = 7.54	RUBBLIZATION RECONSTRUCTION CULVERT REHABILITATION	\$18,425,000	WINNEBAGO	8	2026-2030
		RECONSTRUCTION - PAVEMENTS				
Roadway Information				Structure Information		
<u>Miles</u>	<u>AADT</u>	<u>Truck Pct</u>	<u>NHS</u>	<u>Str Number</u>	<u>AADT</u>	<u>Truck Pct</u>
7.54	14,577	14.5	Y	1011006	14,600	14
				<u>NHS</u>		<u>Y</u>
US 20	0.2 MI W OF PECATONICA RD TO 0.2 MI W OF FALCONER RD	P.E. (PHASE II)	\$2,000,000	WINNEBAGO	2	2026-2030
		RECONSTRUCTION - PAVEMENTS				
US 20	0.2 MI W OF PECATONICA RD TO 0.2 MI W OF FALCONER RD	LAND ACQUISITION	\$100,000	WINNEBAGO	2	2026-2030
		RECONSTRUCTION - PAVEMENTS				
US 20	0.2 MI W OF PECATONICA RD TO 0.2 MI W OF FALCONER RD	UTILITY ADJUSTMENT	\$500,000	WINNEBAGO	2	2026-2030
		RECONSTRUCTION - PAVEMENTS				
US 20	0.2 MI W OF PECATONICA RD TO 0.2 MI W OF FALCONER RD	CONSTRUCTION ENGINEERING	\$2,400,000	WINNEBAGO	3	2026-2030
		RECONSTRUCTION - PAVEMENTS				

**FY 2025-2030 Rebuild Illinois
Highway Improvement Program
District 2
State Highways**

Route / Street	Location	Improvements TAMP Category	Est. Cost	County	MYP Years		
					Past	Current	
US 20	AT HOISINGTON RD & AT CONGER RD	INTERSECTION IMPROVEMENT SAFETY	\$4,090,000	WINNEBAGO	2	2026-2030	
US 20 US 20 BUS ROCKFORD BYP	US 20: 0.2 MI W OF FALCONER RD TO SIMPSON RD & US BUS 20: US 20 TO WELDON RD SW OF ROCKFORD	CRACK & JOINT SEALING PRESERVATION - PAVEMENTS	\$525,000	WINNEBAGO	1	2025	
US 20 ROCKFORD BYP	AT MONTAGUE RD (OVERHEAD) 1.5 MI E OF MERIDIAN RD IN ROCKFORD	BRIDGE NEW DECK REHABILITATION - BRIDGES	\$893,000	WINNEBAGO	3	2026-2030	
				Structure Information			
				<u>Str Number</u>	<u>AADT</u>	<u>Truck Pct</u>	<u>NHS</u>
				1010094	5,750	9	N
US 20 ROCKFORD BYP	AT MONTAGUE RD (OVERHEAD) 1.5 MI E OF MERIDIAN RD IN ROCKFORD	P.E. (PHASE II) REHABILITATION - BRIDGES	\$85,000	WINNEBAGO	3	2026-2030	
US 20 HARRISON AVE	MILL RD TO 0.3 MI E OF KISHWAUKEE RIVER	BRIDGE REPLACEMENT RECONSTRUCTION - BRIDGES	\$16,951,000	WINNEBAGO	5	2026-2030	
				Structure Information			
				<u>Str Number</u>	<u>AADT</u>	<u>Truck Pct</u>	<u>NHS</u>
				1010073	7,450	10	Y
				1010074	7,450	10	Y

**FY 2025-2030 Rebuild Illinois
Highway Improvement Program
District 2
State Highways**

Route / Street	Location	Improvements	Est. Cost	County	MYP Years	
		TAMP Category			Past	Current
US 20 HARRISON AVE	MILL RD TO 0.3 MI E OF KISHWAUKEE RIVER Miles = 0.44	RECONSTRUCTION LIGHTING SIGNING (NEW) TRAF SIGNAL REPLACEMENT	\$4,025,000	WINNEBAGO	3	2026-2030
		RECONSTRUCTION - PAVEMENTS				
Roadway Information						
<u>Miles</u>	<u>AADT</u>	<u>Truck Pct</u>	<u>NHS</u>			
0.44	15,264	10.7	Y			
US 20 HARRISON AVE	MILL RD TO 0.3 MI E OF KISHWAUKEE RIVER Miles = 0.01	ADDITIONAL LANES	\$3,289,000	WINNEBAGO	3	2026-2030
		INITIAL CONSTRUCTION - PAVEMENTS				
US 20 HARRISON AVE	MILL RD TO 0.3 MI E OF KISHWAUKEE RIVER	CONSTRUCTION ENGINEERING	\$2,145,000	WINNEBAGO	5	2025
		RECONSTRUCTION - BRIDGES				
US 20 HARRISON AVE	0.3 MI E OF KISHWAUKEE RIVER TO 0.4 MI W OF WHEELER RD Miles = 1.05	SMART OVERLAY	\$2,000,000	WINNEBAGO BOONE	4	2026-2030
		PRESERVATION - PAVEMENTS				

**FY 2025-2030 Rebuild Illinois
Highway Improvement Program
District 2
State Highways**

Route / Street	Location	Improvements TAMP Category	Est. Cost	County	MYP Years	
					Past	Current
US 20	0.4 MI W OF WHEELER RD TO 0.1 MI E OF IPSEN RD Miles = 0.82	RECONSTRUCTION	\$22,222,000	BOONE	6	2026-2030
		RECONSTRUCTION - PAVEMENTS				
Roadway Information						
<u>Miles</u>	<u>AADT</u>	<u>Truck Pct</u>	<u>NHS</u>			
0.82	14,533	11.1	Y			
US 20	E OF FARMINGTON WAY IN BELVIDERE TO MCHENRY CO LINE Miles = 5.45	DESIGNED OVERLAY PATCHING COLD MILLING ADA IMPROVEMENTS	\$9,000,000	BOONE	1	2026-2030
		REHABILITATION - PAVEMENTS				
Roadway Information						
<u>Miles</u>	<u>AADT</u>	<u>Truck Pct</u>	<u>NHS</u>			
5.45	7,873	15.0	Y			
US 20 BUS GALENA AVE	PARK BLVD TO CLARK ST IN FREEPORT Miles = 1.33	DESIGNED OVERLAY COLD MILLING PATCHING ADA IMPROVEMENTS TRAF SIGNAL MODERNIZATION	\$4,750,000	STEPHENSON	8	2026-2030
		REHABILITATION - PAVEMENTS				
Roadway Information						
<u>Miles</u>	<u>AADT</u>	<u>Truck Pct</u>	<u>NHS</u>			
1.33	10,380	2.9	N			
US 20 BUS GALENA AVE	PARK BLVD TO CLARK ST IN FREEPORT	LAND ACQUISITION	\$100,000	STEPHENSON	1	2025
		REHABILITATION - PAVEMENTS				
US 20 BUS W STATE ST	KENT CREEK 0.1 MI W OF KILBURN AVE IN ROCKFORD	BRIDGE REPLACEMENT	\$2,020,000	WINNEBAGO	3	2026-2030
		RECONSTRUCTION - BRIDGES				
				Structure Information		
		<u>Str Number</u>	<u>AADT</u>	<u>Truck Pct</u>	<u>NHS</u>	
		1016127	3,200	5	Y	

**FY 2025-2030 Rebuild Illinois
Highway Improvement Program
District 2
State Highways**

Route / Street	Location	Improvements	Est. Cost	County	MYP Years	
		TAMP Category			Past	Current
US 20 BUS W STATE ST	KENT CREEK 0.1 MI W OF KILBURN AVE IN ROCKFORD	P.E. (PHASE II)	\$200,000	WINNEBAGO	3	2026-2030
		RECONSTRUCTION - BRIDGES				
US 20 BUS W STATE ST	KENT CREEK 0.1 MI W OF KILBURN AVE IN ROCKFORD	LAND ACQUISITION	\$200,000	WINNEBAGO	3	2026-2030
		RECONSTRUCTION - BRIDGES				
US 20 BUS W STATE ST	KENT CREEK 0.1 MI W OF KILBURN AVE IN ROCKFORD	UTILITY ADJUSTMENT	\$125,000	WINNEBAGO	3	2026-2030
		RECONSTRUCTION - BRIDGES				
US 20 BUS E STATE ST	3RD ST TO FAIRVIEW BLVD IN ROCKFORD Miles = 2.20	STANDARD OVERLAY ADA IMPROVEMENTS	\$5,250,000	WINNEBAGO	5	2026-2030
		REHABILITATION - PAVEMENTS				
Roadway Information						
<u>Miles</u>	<u>AADT</u>	<u>Truck Pct</u>	<u>NHS</u>			
1.91	19,213	2.5	Y			
0.29	8,052	2.7	Y			
US 20 BUS E STATE ST	3RD ST TO FAIRVIEW BLVD IN ROCKFORD	LAND ACQUISITION	\$250,000	WINNEBAGO	1	2026-2030
		REHABILITATION - PAVEMENTS				

**FY 2025-2030 Rebuild Illinois
Highway Improvement Program
District 2
State Highways**

Route / Street	Location	Improvements	Est. Cost	County	MYP Years	
		TAMP Category			Past	Current
US 20 BUS E STATE ST	FAIRVIEW BLVD TO ROCKFORD COLLEGE DR IN ROCKFORD	ADA IMPROVEMENTS TRAF SIGNAL MODERNIZATION	\$850,000	WINNEBAGO	3	2026-2030
		SAFETY				
US 20 BUS	SHAW RD E OF WINNEBAGO CO LINE TO 0.1 MI NE OF STATE ST IN BELVIDERE Miles = 0.01	ADDITIONAL LANES	\$25,530,000	BOONE	6	2026-2030
		INITIAL CONSTRUCTION - PAVEMENTS				
US 20 BUS	SHAW RD E OF WINNEBAGO CO LINE TO 0.1 MI NE OF STATE ST IN BELVIDERE Miles = 3.96	RECONSTRUCTION BRIDGE REPLACEMENT CULVERT REPLACEMENT INTERSECTION IMPROVEMENT	\$22,770,000	BOONE	6	2026-2030
		RECONSTRUCTION - PAVEMENTS				
Roadway Information				Structure Information		
<u>Miles</u>	<u>AADT</u>	<u>Truck Pct</u>	<u>NHS</u>	<u>Str Number</u>	<u>AADT</u>	<u>Truck Pct</u>
3.96	13,277	3.7	Y	0040001	13,400	3
US 20 BUS	SHAW RD E OF WINNEBAGO CO LINE TO 0.1 MI NE OF STATE ST IN BELVIDERE	UTILITY ADJUSTMENT	\$250,000	BOONE	6	2026-2030
		INITIAL CONSTRUCTION - PAVEMENTS				

**FY 2025-2030 Rebuild Illinois
Highway Improvement Program
District 2
State Highways**

Route / Street	Location	Improvements TAMP Category	Est. Cost	County	MYP Years	
					Past	Current
US 20 BUS	SHAW RD E OF WINNEBAGO CO LINE TO 0.1 MI NE OF STATE ST IN BELVIDERE	CONSTRUCTION ENGINEERING	\$5,040,000	BOONE	6	2026-2030
INITIAL CONSTRUCTION - PAVEMENTS						
US 20 BUS	BELVIDERE BYP: ILL 76 TO US 20 IN BELVIDERE Miles = 0.01	ADDITIONAL LANES	\$12,000,000	BOONE	6	2026-2030
INITIAL CONSTRUCTION - PAVEMENTS						
US 20 BUS	BELVIDERE BYP: LAWRENCEVILLE RD TO US 20 IN BELVIDERE Miles = 1.55	RECONSTRUCTION BRIDGE REPLACEMENT CULVERT REPLACEMENT	\$17,250,000	BOONE	6	2026-2030
RECONSTRUCTION - PAVEMENTS						
Roadway Information				Structure Information		
<u>Miles</u>	<u>AADT</u>	<u>Truck Pct</u>	<u>NHS</u>	<u>Str Number</u>	<u>AADT</u>	<u>Truck Pct NHS</u>
1.55	11,503	6.7	Y	0040013	11,100	7 Y
US 20 BUS	BELVIDERE BYP: STATE ST TO LAWRENCEVILLE RD Miles = 2.96	DESIGNED OVERLAY	\$3,500,000	BOONE	6	2026-2030
REHABILITATION - PAVEMENTS						
Roadway Information						
<u>Miles</u>	<u>AADT</u>	<u>Truck Pct</u>	<u>NHS</u>			
2.96	9,264	7.2	Y			

**FY 2025-2030 Rebuild Illinois
Highway Improvement Program
District 2
State Highways**

Route / Street	Location	Improvements	Est. Cost	County	MYP Years	
		TAMP Category			Past	Current
US 20 BUS	BELVIDERE BYP: AT POPLAR GROVE RD (OVERHEAD)	BRIDGE REPLACEMENT	\$3,000,000	BOONE	6	2026-2030
		RECONSTRUCTION - BRIDGES				
					Structure Information	
					<u>Str Number</u>	<u>AADT</u>
					0040015	3,600
					<u>Truck Pct</u>	<u>NHS</u>
					3	N
US 20 BUS	BELVIDERE BYP: STATE ST TO US 20 IN BELVIDERE	LAND ACQUISITION	\$5,000,000	BOONE	6	2025
		RECONSTRUCTION - PAVEMENTS				
US 20 BUS	BELVIDERE BYP: STATE ST TO US 20 IN BELVIDERE	UTILITY ADJUSTMENT	\$500,000	BOONE	6	2026-2030
		RECONSTRUCTION - PAVEMENTS				
US 20 BUS	BELVIDERE BYP: STATE ST TO US 20 IN BELVIDERE	CONSTRUCTION ENGINEERING	\$5,400,000	BOONE	6	2026-2030
		RECONSTRUCTION - PAVEMENTS				
US 20 BUS	AT LOGAN AVE IN BELVIDERE	LIGHTING TRAF SIGNAL REPLACEMENT	\$250,000	BOONE	1	2025
		MISCELLANEOUS IMPROVEMENTS				

**FY 2025-2030 Rebuild Illinois
Highway Improvement Program
District 2
State Highways**

Route / Street	Location	Improvements	Est. Cost	County	MYP Years	
		TAMP Category			Past	Current
US 30	MISSISSIPPI RIVER	BRIDGE DECK SEALING	\$40,000	WHITESIDE	1	2026-2030
<i>BORDER BRIDGE WITH IOWA; ILLINOIS LEAD AGENCY. ILLINOIS ONLY COST.</i>		PRESERVATION - BRIDGES				
US 30 ILL 78 LINCOLN WAY	0.1 MI W OF ILL 78 (N) TO 0.2 MI E OF JACKSON ST & ILL 78: US 30 TO 0.1 MI S IN MORRISON Miles = 2.40	RECONSTRUCTION ADA IMPROVEMENTS	\$13,000,000	WHITESIDE	1	2026-2030
Roadway Information		RECONSTRUCTION - PAVEMENTS				
<u>Miles</u>	<u>AADT</u>	<u>Truck Pct</u>	<u>NHS</u>			
2.32	7,788	13.4	Y			
0.08	3,950	4.3	N			
US 30 ILL 78 LINCOLN WAY	0.1 MI W OF ILL 78 (N) TO 0.2 MI E OF JACKSON ST & ILL 78: US 30 TO 0.1 MI S IN MORRISON	P.E. (PHASE I)	\$1,300,000	WHITESIDE	2	2025
		RECONSTRUCTION - PAVEMENTS				
US 30 ILL 78 LINCOLN WAY	0.1 MI W OF ILL 78 (N) TO 0.2 MI E OF JACKSON ST & ILL 78: US 30 TO 0.1 MI S IN MORRISON	P.E. (PHASE II)	\$1,300,000	WHITESIDE	1	2026-2030
		RECONSTRUCTION - PAVEMENTS				
US 30 ILL 78 LINCOLN WAY	0.1 MI W OF ILL 78 (N) TO 0.2 MI E OF JACKSON ST & ILL 78: US 30 TO 0.1 MI S IN MORRISON	LAND ACQUISITION	\$1,300,000	WHITESIDE	1	2026-2030
		RECONSTRUCTION - PAVEMENTS				

**FY 2025-2030 Rebuild Illinois
Highway Improvement Program
District 2
State Highways**

Route / Street	Location	Improvements	Est. Cost	County	MYP Years	
		TAMP Category			Past	Current
US 30 ILL 78 LINCOLN WAY	0.1 MI W OF ILL 78 (N) TO 0.2 MI E OF JACKSON ST & ILL 78: US 30 TO 0.1 MI S IN MORRISON	UTILITY ADJUSTMENT	\$100,000	WHITESIDE	1	2026-2030
		RECONSTRUCTION - PAVEMENTS				
US 30 ILL 78 LINCOLN WAY	0.1 MI W OF ILL 78 (N) TO 0.2 MI E OF JACKSON ST & ILL 78: US 30 TO 0.1 MI S IN MORRISON	CONSTRUCTION ENGINEERING	\$1,300,000	WHITESIDE	1	2026-2030
		RECONSTRUCTION - PAVEMENTS				
US 30	GALT RD TO 0.1 MI E OF PROPHET RD W OF ROCK FALLS Miles = 2.33	STANDARD OVERLAY	\$1,575,000	WHITESIDE	3	2026-2030
		REHABILITATION - PAVEMENTS				
Roadway Information						
	<u>Miles</u>	<u>AADT</u>	<u>Truck Pct</u>	<u>NHS</u>		
	1.42	5,023	12.9	N		
	0.91	5,287	12.7	N		
US 30	I&M FEEDER CANAL 0.3 MI E OF ILL 40 IN ROCK FALLS TO LEE CO LINE	CRACK & JOINT SEALING	\$125,000	WHITESIDE	1	2025
		PRESERVATION - PAVEMENTS				
US 30	UP RR (SW QUADRANT) 0.9 MI E OF WHITESIDE CO LINE	SHOULDER RECONSTRUCTION SLOPE STABILIZATION	\$200,000	LEE	2	2025
		MISCELLANEOUS IMPROVEMENTS				

**FY 2025-2030 Rebuild Illinois
Highway Improvement Program
District 2
State Highways**

Route / Street	Location	Improvements TAMP Category	Est. Cost	County	MYP Years	
					Past	Current
US 30	0.1 MI W OF ATKINSON RD	CULVERT REPLACEMENT	\$775,000	LEE	8	2025
		MISCELLANEOUS IMPROVEMENTS				
US 30	0.6 & 0.4 MI E OF ROCK RD; 0.1 MI E OF CLAYTON RD; 0.5 MI E OF INLET RD & 0.1 MI W OF PIN OAK RD	CULVERT REPLACEMENT	\$1,523,000	LEE	12	2026-2030
		MISCELLANEOUS IMPROVEMENTS				
US 30	0.6 & 0.4 MI E OF ROCK RD; 0.1 MI E OF CLAYTON RD; 0.5 MI E OF INLET RD & 0.1 MI W OF PIN OAK RD	LAND ACQUISITION	\$80,000	LEE	12	2026-2030
		MISCELLANEOUS IMPROVEMENTS				
US 30	ILL 251 TO DEKALB CO LINE Miles = 7.35	STANDARD OVERLAY PATCHING COLD MILLING	\$3,570,000	LEE	3	2026-2030
		REHABILITATION - PAVEMENTS				
Roadway Information						
<u>Miles</u>	<u>AADT</u>	<u>Truck Pct</u>	<u>NHS</u>			
7.35	1,658	25.5	N			
US 34 ILL 17	0.3 MI W OF WALLACE ST IN GALVA	CULVERT REPLACEMENT	\$350,000	HENRY	1	2026-2030
		MISCELLANEOUS IMPROVEMENTS				

**FY 2025-2030 Rebuild Illinois
Highway Improvement Program
District 2
State Highways**

Route / Street	Location	Improvements TAMP Category	Est. Cost	County	MYP Years	
					Past	Current
US 34 ILL 17	0.3 MI W OF WALLACE ST IN GALVA	LAND ACQUISITION	\$20,000	HENRY	1	2026-2030
		MISCELLANEOUS IMPROVEMENTS				
US 34 DIVISION ST MAIN ST	1ST AVE IN GALVA TO CREEK 0.3 MI W OF ILL 78 (S) Miles = 5.78	STANDARD OVERLAY COLD MILLING ADA IMPROVEMENTS	\$2,657,000	HENRY	3	2026-2030
		REHABILITATION - PAVEMENTS				
Roadway Information						
<u>Miles</u>	<u>AADT</u>	<u>Truck Pct</u>	<u>NHS</u>			
5.78	3,029	16.3	N			
US 52 ILL 64	0.2 MI NW OF ILL 64 TO ILL 26 Miles = 6.65	DESIGNED OVERLAY COLD MILLING PATCHING	\$6,500,000	CARROLL OGLE	1	2025
		REHABILITATION - PAVEMENTS				
Roadway Information						
<u>Miles</u>	<u>AADT</u>	<u>Truck Pct</u>	<u>NHS</u>			
0.09	800	18.8	N			
6.38	912	23.3	N			
0.18	997	17.3	N			
US 52 ILL 64	0.2 MI NW OF ILL 64 TO ILL 26	CRACK & JOINT SEALING	\$230,000	CARROLL OGLE	1	2026-2030
		PRESERVATION - PAVEMENTS				
US 52 ILL 26 ILL 2 GALENA AVE	US 52: RIVER ST TO 7TH ST & ILL 26 TO DEMENT AVE; ILL 26: 7TH ST TO KEUL RD IN DIXON	ADA IMPROVEMENTS	\$1,500,000	LEE	3	2025
		SAFETY				

**FY 2025-2030 Rebuild Illinois
Highway Improvement Program
District 2
State Highways**

Route / Street	Location	Improvements	Est. Cost	County	MYP Years	
		TAMP Category			Past	Current
US 52 ILL 26 ILL 2 GALENA AVE	US 52: RIVER ST TO 7TH ST & ILL 26 TO DEMENT AVE; ILL 26: 7TH ST TO KEUL RD IN DIXON	LAND ACQUISITION	\$15,000	LEE	1	2025
		SAFETY				
US 52 ILL 26	US 52: N OF 3RD ST TO 7TH ST & ILL 26 TO W OF CRAWFORD AVE; ILL 26: 7TH ST TO S OF DIVISION ST IN DIXON Miles = 0.78	STANDARD OVERLAY COLD MILLING PATCHING TRAF SIGNAL MODERNIZATION	\$1,500,000	LEE	1	2026-2030
		REHABILITATION - PAVEMENTS				
Roadway Information						
<u>Miles</u>	<u>AADT</u>	<u>Truck Pct</u>	<u>NHS</u>			
0.66	16,064	6.4	Y			
0.12	10,600	5.2	N			
US 52	HENDERSON AVE IN DIXON TO ELDENA RD Miles = 1.42	STANDARD OVERLAY COLD MILLING ADA IMPROVEMENTS	\$840,000	LEE	3	2026-2030
		REHABILITATION - PAVEMENTS				
Roadway Information						
<u>Miles</u>	<u>AADT</u>	<u>Truck Pct</u>	<u>NHS</u>			
1.42	3,914	7.0	N			
US 52	US 30 TO WATER ST IN AMBOY Miles = 3.30	STANDARD OVERLAY COLD MILLING	\$1,890,000	LEE	2	2026-2030
		REHABILITATION - PAVEMENTS				
Roadway Information						
<u>Miles</u>	<u>AADT</u>	<u>Truck Pct</u>	<u>NHS</u>			
3.30	3,792	7.9	N			
US 52	0.3 MI S OF US 30 N OF AMBOY	CULVERT REPLACEMENT	\$725,000	LEE	8	2026-2030
		MISCELLANEOUS IMPROVEMENTS				

**FY 2025-2030 Rebuild Illinois
Highway Improvement Program
District 2
State Highways**

Route / Street	Location	Improvements	Est. Cost	County	MYP Years	
		TAMP Category			Past	Current
US 52	WATER ST IN AMBOY TO N OF HENKLE RD	CRACK & JOINT SEALING	\$325,000	LEE	1	2025
		PRESERVATION - PAVEMENTS				
US 67	ILL 92, RR & MISSISSIPPI RIVER IN ROCK ISLAND	P.E. (PHASE I) P.E. (CONSULTANT TSL)	\$9,000,000	ROCK ISLAND	3	2025
	<i>ILLINOIS LEAD AGENCY; IOWA AND ILLINOIS WILL SHARE COST EQUALLY.</i>					
		RECONSTRUCTION - BRIDGES				
US 67	ILL 92, RR & MISSISSIPPI RIVER IN ROCK ISLAND	P.E. (PHASE II)	\$18,000,000	ROCK ISLAND	1	2026-2030
	<i>ILLINOIS LEAD AGENCY; IOWA AND ILLINOIS WILL SHARE COST EQUALLY.</i>					
		RECONSTRUCTION - BRIDGES				
US 67	0.6 MI N OF ILL 94	CULVERT REPLACEMENT	\$600,000	ROCK ISLAND	1	2026-2030
		MISCELLANEOUS IMPROVEMENTS				
US 67	0.6 MI N OF ILL 94	LAND ACQUISITION	\$20,000	ROCK ISLAND	1	2026-2030
		MISCELLANEOUS IMPROVEMENTS				

**FY 2025-2030 Rebuild Illinois
Highway Improvement Program
District 2
State Highways**

Route / Street	Location	Improvements TAMP Category	Est. Cost	County	MYP Years	
					Past	Current
ILL 2 E 4TH ST (WESTBOUND)	19TH AVE TO ILL 40 IN STERLING Miles = 1.22	STANDARD OVERLAY COLD MILLING ADA IMPROVEMENTS TRAF SIGNAL MODERNIZATION REHABILITATION - PAVEMENTS	\$1,575,000	WHITESIDE	2	2026-2030
Roadway Information						
<u>Miles</u>	<u>AADT</u>	<u>Truck Pct</u>	<u>NHS</u>			
1.08	6,858	3.5	Y			
0.14	3,371	2.6	Y			
ILL 2 E 4TH ST (WESTBOUND)	19TH AVE TO ILL 40 IN STERLING	LAND ACQUISITION REHABILITATION - PAVEMENTS	\$50,000	WHITESIDE	1	2025
ILL 2	0.2 MI W OF PLOCK RD TO 0.3 MI E OF RIVER RD W OF DIXON Miles = 3.40	STANDARD OVERLAY PATCHING REHABILITATION - PAVEMENTS	\$4,090,000	LEE	3	2026-2030
Roadway Information						
<u>Miles</u>	<u>AADT</u>	<u>Truck Pct</u>	<u>NHS</u>			
3.40	12,690	3.3	Y			
ILL 2 PALMYRA AVE	PAGE DR TO US 52 / ILL 26 IN DIXON	CRACK & JOINT SEALING PRESERVATION - PAVEMENTS	\$75,000	LEE	1	2025
ILL 2	0.8 MI S OF PENN CORNER RD N OF GRAND DETOUR	SLOPE STABILIZATION SHOULDER REPAIR MISCELLANEOUS IMPROVEMENTS	\$450,000	OGLE	1	2026-2030

**FY 2025-2030 Rebuild Illinois
Highway Improvement Program
District 2
State Highways**

Route / Street	Location	Improvements	Est. Cost	County	MYP Years	
		TAMP Category			Past	Current
ILL 2 ILL 72	ILL 2: MARKET ST TO LINCOLN ST & ILL 72: ILL 2 TO DIAMOND ST IN BYRON	ADA IMPROVEMENTS SAFETY	\$1,525,000	OGLE	3	2026-2030
ILL 2 ILL 72	ILL 2: MARKET ST TO LINCOLN ST & ILL 72: ILL 2 TO DIAMOND ST IN BYRON	LAND ACQUISITION SAFETY	\$50,000	OGLE	3	2025
ILL 2	ILL 72 (E) IN BYRON TO BELTLINE RD S OF ROCKFORD Miles = 10.60	RECONSTRUCTION BRIDGE REPLACEMENT CULVERT REPLACEMENT BRIDGE DECK OVERLAY BRIDGE REPAIR RECONSTRUCTION - PAVEMENTS	\$84,700,000	OGLE WINNEBAGO	6	2026-2030
Roadway Information						
<u>Miles</u>	<u>AADT</u>	<u>Truck Pct</u>	<u>NHS</u>			
6.64	6,772	6.4	Y			
3.96	6,047	7.6	Y			
ILL 2	ILL 72 (E) IN BYRON TO BELTLINE RD S OF ROCKFORD	P.E. (PHASE II) RECONSTRUCTION - PAVEMENTS	\$2,000,000	OGLE WINNEBAGO	1	2025
ILL 2	ILL 72 (E) IN BYRON TO BELTLINE RD S OF ROCKFORD	LAND ACQUISITION RECONSTRUCTION - PAVEMENTS	\$4,050,000	OGLE WINNEBAGO	5	2025

**FY 2025-2030 Rebuild Illinois
Highway Improvement Program
District 2
State Highways**

Route / Street	Location	Improvements	Est. Cost	County	MYP Years	
		TAMP Category			Past	Current
ILL 2	ILL 72 (E) IN BYRON TO BELTLINE RD S OF ROCKFORD	UTILITY ADJUSTMENT	\$500,000	OGLE WINNEBAGO	6	2026-2030
		RECONSTRUCTION - PAVEMENTS				
ILL 2	ILL 72 (E) IN BYRON TO BELTLINE RD S OF ROCKFORD	CONSTRUCTION ENGINEERING	\$9,000,000	OGLE WINNEBAGO	6	2026-2030
		RECONSTRUCTION - PAVEMENTS				
ILL 2 N MAIN ST	CREEK S OF ELMWOOD RD IN ROCKFORD	CULVERT REPLACEMENT	\$350,000	WINNEBAGO	1	2026-2030
		MISCELLANEOUS IMPROVEMENTS				
ILL 2 N MAIN ST	CREEK S OF ELMWOOD RD IN ROCKFORD	LAND ACQUISITION	\$40,000	WINNEBAGO	1	2026-2030
		MISCELLANEOUS IMPROVEMENTS				
ILL 2 N MAIN ST	0.4 MI N OF LATHAM RD TO 0.8 MI N OF ROSCOE RD Miles = 0.01	ADDITIONAL LANES CULVERT (NEW) CULVERT REPLACEMENT CULVERT EXTENSION	\$16,100,000	WINNEBAGO	6	2026-2030
		INITIAL CONSTRUCTION - PAVEMENTS				
				Structure Information		
				<u>Str Number</u>	<u>AADT</u>	<u>Truck Pct NHS</u>
				1012032	9,950	5 Y

**FY 2025-2030 Rebuild Illinois
Highway Improvement Program
District 2
State Highways**

Route / Street	Location	Improvements	Est. Cost	County	MYP Years	
		TAMP Category			Past	Current
ILL 2 N MAIN ST	0.4 MI N OF LATHAM RD TO 0.8 MI N OF ROSCOE RD Miles = 3.08	RECONSTRUCTION INTERSECTION IMPROVEMENT	\$6,900,000	WINNEBAGO	6	2026-2030
		RECONSTRUCTION - PAVEMENTS				
Roadway Information						
<u>Miles</u>	<u>AADT</u>	<u>Truck Pct</u>	<u>NHS</u>			
3.08	9,885	4.8	Y			
ILL 2 N MAIN ST	0.4 MI N OF LATHAM RD TO 0.8 MI N OF ROSCOE RD	UTILITY ADJUSTMENT	\$700,000	WINNEBAGO	6	2025
		INITIAL CONSTRUCTION - PAVEMENTS				
ILL 2 N MAIN ST	0.4 MI N OF LATHAM RD TO 0.8 MI N OF ROSCOE RD	CONSTRUCTION ENGINEERING	\$2,000,000	WINNEBAGO	5	2026-2030
		INITIAL CONSTRUCTION - PAVEMENTS				
ILL 2 ILL 75	0.8 MI N OF ROSCOE RD TO PRAIRIE HILL RD IN SOUTH BELOIT Miles = 4.96	RUBBLIZATION COLD MILLING	\$13,650,000	WINNEBAGO	8	2026-2030
Roadway Information						
<u>Miles</u>	<u>AADT</u>	<u>Truck Pct</u>	<u>NHS</u>			
3.81	8,325	3.7	Y			
1.15	350	0.0	N			
ILL 2 ILL 75	0.8 MI N OF ROSCOE RD TO PRAIRIE HILL RD IN SOUTH BELOIT	CONSTRUCTION ENGINEERING	\$2,000,000	WINNEBAGO	3	2026-2030
		RECONSTRUCTION - PAVEMENTS				

**FY 2025-2030 Rebuild Illinois
Highway Improvement Program
District 2
State Highways**

Route / Street	Location	Improvements	Est. Cost	County	MYP Years	
		TAMP Category			Past	Current
ILL 2 ILL 75	PRAIRIE HILL RD TO WISCONSIN STATE LINE IN SOUTH BELOIT Miles = 2.05	DESIGNED OVERLAY PATCHING COLD MILLING ADA IMPROVEMENTS TRAF SIGNAL MODERNIZATION REHABILITATION - PAVEMENTS	\$10,000,000	WINNEBAGO	1	2026-2030
Roadway Information						
<u>Miles</u>	<u>AADT</u>	<u>Truck Pct</u>	<u>NHS</u>			
2.05	9,966	4.4	Y			
ILL 2 ILL 75	PRAIRIE HILL RD TO WISCONSIN STATE LINE IN SOUTH BELOIT	RR CROSSING IMPROVEMENT RR FLAGGER RR INSURANCE REHABILITATION - PAVEMENTS	\$500,000	WINNEBAGO	1	2026-2030
ILL 2 ILL 75	PRAIRIE HILL RD TO WISCONSIN STATE LINE IN SOUTH BELOIT	P.E. (PHASE II) REHABILITATION - PAVEMENTS	\$1,000,000	WINNEBAGO	3	2025
ILL 2 ILL 75	PRAIRIE HILL RD TO WISCONSIN STATE LINE IN SOUTH BELOIT	LAND ACQUISITION REHABILITATION - PAVEMENTS	\$1,500,000	WINNEBAGO	1	2026-2030
ILL 2 ILL 75	PRAIRIE HILL RD TO WISCONSIN STATE LINE IN SOUTH BELOIT	UTILITY ADJUSTMENT REHABILITATION - PAVEMENTS	\$350,000	WINNEBAGO	1	2026-2030

**FY 2025-2030 Rebuild Illinois
Highway Improvement Program
District 2
State Highways**

Route / Street	Location	Improvements	Est. Cost	County	MYP Years	
		TAMP Category			Past	Current
ILL 2 ILL 75	PRAIRIE HILL RD TO WISCONSIN STATE LINE IN SOUTH BELOIT	CONSTRUCTION ENGINEERING	\$1,500,000	WINNEBAGO	1	2026-2030
		REHABILITATION - PAVEMENTS				
ILL 5 BLACKHAWK RD	24TH ST TO 0.1 MI E OF 34TH ST IN ROCK ISLAND Miles = 0.80	SMART OVERLAY COLD MILLING ADA IMPROVEMENTS	\$1,376,000	ROCK ISLAND	2	2025
		PRESERVATION - PAVEMENTS				
Roadway Information						
<u>Miles</u>	<u>AADT</u>	<u>Truck Pct</u>	<u>NHS</u>			
0.80	13,730	4.0	Y			
ILL 5 27TH ST 36TH AVE 38TH AVE	ILL 5: W OF 16TH ST TO 0.2 MI W OF 38TH ST; 27TH ST: 0.1 MI N OF 36TH AVE TO S OF ILL 5; 36TH AVE: 0.2 MI W TO 27TH ST; 38TH AVE: 27TH ST TO 0.3 MI E IN MOLINE Miles = 1.94	RECONSTRUCTION BRIDGE REPLACEMENT LIGHTING CULVERT REPLACEMENT CULVERT REMOVAL	\$41,000,000	ROCK ISLAND	1	2026-2030
	<i>DATA DRIVEN DECISIONS PROJECT.</i>	RECONSTRUCTION - PAVEMENTS				
Roadway Information						
<u>Miles</u>	<u>AADT</u>	<u>Truck Pct</u>	<u>NHS</u>			
0.91	31,581	4.0	Y			
0.54	9,482	3.8	N			
Structure Information						
<u>Str Number</u>	<u>AADT</u>	<u>Truck Pct</u>	<u>NHS</u>			
0810095	13,900	2	Y			
0810096	13,900	2	Y			
0812039	10,050	4	N			
ILL 5	E OF 27TH ST TO 0.2 MI W OF 38TH ST IN MOLINE Miles = 0.01	ADDITIONAL LANES	\$2,750,000	ROCK ISLAND	1	2026-2030
	<i>DATA DRIVEN DECISIONS PROJECT.</i>	INITIAL CONSTRUCTION - PAVEMENTS				

**FY 2025-2030 Rebuild Illinois
Highway Improvement Program
District 2
State Highways**

Route / Street	Location	Improvements	Est. Cost	County	MYP Years	
		TAMP Category			Past	Current
ILL 5 27TH ST 36TH AVE 38TH AVE	ILL 5: W OF 16TH ST TO 0.2 MI W OF 38TH ST; 27TH ST: 0.1 MI N OF 36TH AVE TO S OF ILL 5; 36TH AVE: 0.2 MI W TO 27TH ST; 38TH AVE: 27TH ST TO 0.3 MI E IN MOLINE <i>DATA DRIVEN DECISIONS PROJECT.</i>	LAND ACQUISITION	\$500,000	ROCK ISLAND	1	2026-2030
		RECONSTRUCTION - PAVEMENTS				
ILL 5 27TH ST 36TH AVE 38TH AVE	ILL 5: W OF 16TH ST TO 0.2 MI W OF 38TH ST; 27TH ST: 0.1 MI N OF 36TH AVE TO S OF ILL 5; 36TH AVE: 0.2 MI W TO 27TH ST; 38TH AVE: 27TH ST TO 0.3 MI E IN MOLINE <i>DATA DRIVEN DECISIONS PROJECT.</i>	UTILITY ADJUSTMENT	\$200,000	ROCK ISLAND	1	2026-2030
		RECONSTRUCTION - PAVEMENTS				
ILL 5 ILL 92	BARSTOW RD 0.6 MI NE OF ILL 92 INTCHG IN CARBON CLIFF	TRAF SIGNAL REPLACEMENT	\$250,000	ROCK ISLAND	1	2025
		MISCELLANEOUS IMPROVEMENTS				
ILL 17	0.4 MI W OF 780 E & 0.4 MI E OF WOODHULL RD	CULVERT REPLACEMENT	\$1,200,000	HENRY	7	2026-2030
		MISCELLANEOUS IMPROVEMENTS				
ILL 17	0.4 MI W OF 780 E & 0.4 MI E OF WOODHULL RD	LAND ACQUISITION	\$30,000	HENRY	7	2025
		MISCELLANEOUS IMPROVEMENTS				

**FY 2025-2030 Rebuild Illinois
Highway Improvement Program
District 2
State Highways**

Route / Street	Location	Improvements	Est. Cost	County	MYP Years	
		TAMP Category			Past	Current
ILL 26	WISCONSIN STATE LINE TO 0.5 MI N OF BRUSH CREEK RD Miles = 4.16	DESIGNED OVERLAY COLD MILLING	\$2,976,000	STEPHENSON	3	2026-2030
		REHABILITATION - PAVEMENTS				
Roadway Information						
<u>Miles</u>	<u>AADT</u>	<u>Truck Pct</u>	<u>NHS</u>			
4.16	4,302	12.2	Y			
ILL 26	DRAINAGE DITCH 2.5 MI N OF CEDARVILLE NCL	BRIDGE DECK OVERLAY BRIDGE DECK REPAIRS BRIDGE REPAIR BRIDGE JOINT REPLACE/REPAIR	\$263,000	STEPHENSON	2	2026-2030
		PRESERVATION - BRIDGES				
ILL 26	CEDAR CREEK AT NCL OF CEDARVILLE TO 0.3 MI N OF FAIRVIEW RD Miles = 3.43	STANDARD OVERLAY COLD MILLING ADA IMPROVEMENTS	\$3,000,000	STEPHENSON	4	2026-2030
		REHABILITATION - PAVEMENTS				
Roadway Information						
<u>Miles</u>	<u>AADT</u>	<u>Truck Pct</u>	<u>NHS</u>			
3.43	6,613	10.0	Y			
ILL 26	N OF US 20 BUS TO S OF EMPIRE ST IN FREEPORT WEST AVE Miles = 1.18	RECONSTRUCTION BI-DIRECT LEFT TURN LANE INTERSECTION IMPROVEMENT	\$14,000,000	STEPHENSON	1	2026-2030
		RECONSTRUCTION - PAVEMENTS				
Roadway Information						
<u>Miles</u>	<u>AADT</u>	<u>Truck Pct</u>	<u>NHS</u>			
1.18	12,181	5.3	Y			
ILL 26	N OF US 20 BUS TO S OF EMPIRE ST IN FREEPORT WEST AVE	P.E. (PHASE I)	\$1,700,000	STEPHENSON	1	2026-2030
		RECONSTRUCTION - PAVEMENTS				

**FY 2025-2030 Rebuild Illinois
Highway Improvement Program
District 2
State Highways**

Route / Street	Location	Improvements	Est. Cost	County	MYP Years	
		TAMP Category			Past	Current
ILL 26 WEST AVE	N OF US 20 BUS TO S OF EMPIRE ST IN FREEPORT	P.E. (PHASE II)	\$1,200,000	STEPHENSON	1	2026-2030
		RECONSTRUCTION - PAVEMENTS				
ILL 26 WEST AVE	N OF US 20 BUS TO S OF EMPIRE ST IN FREEPORT	LAND ACQUISITION	\$3,000,000	STEPHENSON	1	2026-2030
		RECONSTRUCTION - PAVEMENTS				
ILL 26 WEST AVE	N OF US 20 BUS TO S OF EMPIRE ST IN FREEPORT	UTILITY ADJUSTMENT	\$500,000	STEPHENSON	1	2026-2030
		RECONSTRUCTION - PAVEMENTS				
ILL 26 WEST AVE	N OF US 20 BUS TO S OF EMPIRE ST IN FREEPORT	CONSTRUCTION ENGINEERING	\$1,400,000	STEPHENSON	1	2026-2030
		RECONSTRUCTION - PAVEMENTS				
ILL 26 ILL 72	0.4 MI S OF RUDY RD S OF FREEPORT TO ILL 72 (W) Miles = 5.90	RECONSTRUCTION CULVERT REPLACEMENT	\$18,000,000	STEPHENSON OGLE	2	2026-2030
		RECONSTRUCTION - PAVEMENTS				
Roadway Information						
Miles	AADT	Truck Pct	NHS			
3.07	4,492	9.6	Y			
2.83	4,750	8.8	Y			

**FY 2025-2030 Rebuild Illinois
Highway Improvement Program
District 2
State Highways**

Route / Street	Location	Improvements	Est. Cost	County	MYP Years	
		TAMP Category			Past	Current
ILL 26 ILL 72	0.4 MI S OF RUDY RD S OF FREEPORT TO ILL 72 (W)	P.E. (PHASE I)	\$2,000,000	STEPHENSON OGLE	5	2026-2030
		RECONSTRUCTION - PAVEMENTS				
ILL 26 ILL 72	0.4 MI S OF RUDY RD S OF FREEPORT TO ILL 72 (W)	P.E. (PHASE II)	\$1,800,000	STEPHENSON OGLE	4	2026-2030
		RECONSTRUCTION - PAVEMENTS				
ILL 26 ILL 72	0.4 MI S OF RUDY RD S OF FREEPORT TO ILL 72 (W)	LAND ACQUISITION	\$750,000	STEPHENSON OGLE	4	2026-2030
		RECONSTRUCTION - PAVEMENTS				
ILL 26 ILL 72	0.4 MI S OF RUDY RD S OF FREEPORT TO ILL 72 (W)	UTILITY ADJUSTMENT	\$100,000	STEPHENSON OGLE	4	2026-2030
		RECONSTRUCTION - PAVEMENTS				
ILL 26 ILL 72	0.4 MI S OF RUDY RD S OF FREEPORT TO ILL 72 (W)	CONSTRUCTION ENGINEERING	\$2,160,000	STEPHENSON OGLE	1	2026-2030
		RECONSTRUCTION - PAVEMENTS				

**FY 2025-2030 Rebuild Illinois
Highway Improvement Program
District 2
State Highways**

Route / Street	Location	Improvements TAMP Category	Est. Cost	County	MYP Years	
					Past	Current
ILL 26 ILL 72	S OF ILL 72 (W) TO S OF WILLOW ST IN FORRESTON Miles = 4.51	STANDARD OVERLAY PATCHING ADA IMPROVEMENTS DRAINAGE	\$3,450,000	OGLE	6	2025
		REHABILITATION - PAVEMENTS				
Roadway Information						
<u>Miles</u>	<u>AADT</u>	<u>Truck Pct</u>	<u>NHS</u>			
4.51	2,396	11.0	Y			
ILL 26 ILL 72	S OF ILL 72 (W) TO 0.2 MI N OF MAGNOLIA ST IN FORRESTON	CRACK & JOINT SEALING	\$110,000	OGLE	1	2026-2030
		PRESERVATION - PAVEMENTS				
ILL 26	US 30 TO BUREAU CO LINE Miles = 11.97	STANDARD OVERLAY COLD IN-PLACE RECYCLING	\$15,000,000	LEE	3	2026-2030
		REHABILITATION - PAVEMENTS				
Roadway Information						
<u>Miles</u>	<u>AADT</u>	<u>Truck Pct</u>	<u>NHS</u>			
11.97	1,556	21.0	Y			
ILL 38	0.2 MI E OF CHICAGO AVE IN DIXON TO 0.4 MI W OF WESTERN ST IN ASHTON Miles = 13.39	DESIGNED OVERLAY ADA IMPROVEMENTS	\$16,000,000	LEE	1	2026-2030
		REHABILITATION - PAVEMENTS				
Roadway Information						
<u>Miles</u>	<u>AADT</u>	<u>Truck Pct</u>	<u>NHS</u>			
13.39	3,206	8.8	N			
ILL 38	0.2 MI E OF CHICAGO AVE IN DIXON TO 0.4 MI W OF WESTERN ST IN ASHTON	LAND ACQUISITION	\$50,000	LEE	1	2026-2030
		REHABILITATION - PAVEMENTS				

**FY 2025-2030 Rebuild Illinois
Highway Improvement Program
District 2
State Highways**

Route / Street	Location	Improvements	Est. Cost	County	MYP Years	
		TAMP Category			Past	Current
ILL 38	DEMENT RD E OF ROCHELLE TO 0.5 MI W OF MULFORD RD Miles = 1.24	RECONSTRUCTION	\$11,620,000	OGLE	6	2025
		RECONSTRUCTION - PAVEMENTS				
Roadway Information						
<u>Miles</u>	<u>AADT</u>	<u>Truck Pct</u>	<u>NHS</u>			
0.57	9,913	20.3	Y			
0.67	5,550	6.7	Y			
ILL 38	DEMENT RD E OF ROCHELLE TO 0.5 MI W OF MULFORD RD	CONSTRUCTION ENGINEERING	\$1,000,000	OGLE	1	2025
		RECONSTRUCTION - PAVEMENTS				
ILL 38	0.5 MI W OF MULFORD RD TO DEKALB CO LINE	DESIGNED OVERLAY COLD MILLING PATCHING	\$3,500,000	OGLE	1	2025
		MAINTENANCE - PAVEMENTS				
ILL 40	ILL 78 TO 1ST ST IN CHADWICK (INCLUDING ADA RAMPS IN CHADWICK) Miles = 7.90	STANDARD OVERLAY COLD MILLING ADA IMPROVEMENTS	\$3,413,000	CARROLL	18	2026-2030
Roadway Information		REHABILITATION - PAVEMENTS				
<u>Miles</u>	<u>AADT</u>	<u>Truck Pct</u>	<u>NHS</u>			
7.90	709	9.7	N			
ILL 40	ILL 78 TO 0.3 MI W OF MARION AVE IN CHADWICK (VARIOUS CULVERTS)	CULVERT REPLACEMENT	\$1,654,000	CARROLL	11	2026-2030
		MISCELLANEOUS IMPROVEMENTS				

**FY 2025-2030 Rebuild Illinois
Highway Improvement Program
District 2
State Highways**

Route / Street	Location	Improvements	Est. Cost	County	MYP Years	
		TAMP Category			Past	Current
ILL 40	ILL 78 TO 0.3 MI W OF MARION AVE IN CHADWICK (VARIOUS CULVERTS)	LAND ACQUISITION	\$350,000	CARROLL	10	2026-2030
		MISCELLANEOUS IMPROVEMENTS				
ILL 40	STOVER AVE TO OLD MILL ST IN MILLEDGEVILLE	ADA IMPROVEMENTS	\$420,000	CARROLL	2	2026-2030
		SAFETY				
ILL 40	STOVER AVE TO OLD MILL ST IN MILLEDGEVILLE	LAND ACQUISITION	\$10,000	CARROLL	1	2026-2030
		SAFETY				
ILL 40 ILL 40 B LOCUST ST 1ST AVE	LE FEVRE RD TO 2ND ST & 2ND ST TO ILL 40 (LOCUST ST) IN STERLING	P.E. (PHASE I)	\$1,500,000	WHITESIDE	1	2026-2030
		RECONSTRUCTION - PAVEMENTS				
ILL 40 ILL 40 B LOCUST ST 1ST AVE	LE FEVRE RD TO 2ND ST & 2ND ST TO ILL 40 (LOCUST ST) IN STERLING	P.E. (PHASE II)	\$1,000,000	WHITESIDE	1	2026-2030
		RECONSTRUCTION - PAVEMENTS				

**FY 2025-2030 Rebuild Illinois
Highway Improvement Program
District 2
State Highways**

Route / Street	Location	Improvements	Est. Cost	County	MYP Years	
		TAMP Category			Past	Current
ILL 40 ILL 40 B LOCUST ST 1ST AVE	LE FEVRE RD TO 2ND ST & 2ND ST TO ILL 40 (LOCUST ST) IN STERLING	LAND ACQUISITION	\$1,500,000	WHITESIDE	1	2026-2030
		RECONSTRUCTION - PAVEMENTS				
ILL 40 ILL 40 B LOCUST ST 1ST AVE	LE FEVRE RD TO 2ND ST & 2ND ST TO ILL 40 (LOCUST ST) IN STERLING	UTILITY ADJUSTMENT	\$100,000	WHITESIDE	1	2026-2030
		RECONSTRUCTION - PAVEMENTS				
ILL 40	0.4 MI N OF I-88 TO ILL 92	CRACK & JOINT SEALING	\$500,000	WHITESIDE BUREAU	1	2026-2030
		PRESERVATION - PAVEMENTS				
ILL 64 ILL 73	VARIOUS LOCATIONS IN LANARK & MT MORRIS	ADA IMPROVEMENTS	\$2,000,000	CARROLL OGLE	2	2026-2030
		SAFETY				
ILL 64 ILL 73	VARIOUS LOCATIONS IN LANARK & MT MORRIS	LAND ACQUISITION	\$25,000	CARROLL OGLE	1	2026-2030
		SAFETY				

**FY 2025-2030 Rebuild Illinois
Highway Improvement Program
District 2
State Highways**

Route / Street	Location	Improvements TAMP Category	Est. Cost	County	MYP Years	
					Past	Current
ILL 64	0.1 MI E OF US 52 TO ILL 26	CRACK & JOINT SEALING PRESERVATION - PAVEMENTS	\$150,000	OGLE	1	2025
ILL 64	ELKHORN CREEK TRIB 0.4 MI E OF JCT US 52	BRIDGE DECK OVERLAY BRIDGE DECK REPAIRS BRIDGE REPAIR BRIDGE JOINT REPLACE/REPAIR PRESERVATION - BRIDGES	\$300,000	OGLE	3	2026-2030
ILL 64	PINE CREEK 4.1 MI E OF ILL 26	BRIDGE DECK OVERLAY BRIDGE DECK REPAIRS BRIDGE REPAIR BRIDGE JOINT REPLACE/REPAIR PRESERVATION - BRIDGES	\$400,000	OGLE	2	2026-2030
ILL 64	DRAINAGE DITCH 5.7 MI E OF JCT ILL 26	BRIDGE DECK OVERLAY BRIDGE DECK REPAIRS BRIDGE REPAIR BRIDGE JOINT REPLACE/REPAIR PRESERVATION - BRIDGES	\$200,000	OGLE	2	2026-2030
ILL 64	ILLINOIS RAILWAY IN MT MORRIS TO W OF ILLINOIS ST IN OREGON Miles = 4.56	DESIGNED OVERLAY PATCHING REHABILITATION - PAVEMENTS	\$4,500,000	OGLE	4	2025
Roadway Information						
<u>Miles</u>	<u>AADT</u>	<u>Truck Pct</u>	<u>NHS</u>			
4.56	4,903	10.5	N			

**FY 2025-2030 Rebuild Illinois
Highway Improvement Program
District 2
State Highways**

Route / Street	Location	Improvements	Est. Cost	County	MYP Years											
		TAMP Category			Past	Current										
ILL 64	ILLINOIS RAILWAY IN MT MORRIS TO W OF ILLINOIS ST IN OREGON	CRACK & JOINT SEALING	\$160,000	OGLE	1	2026-2030										
		PRESERVATION - PAVEMENTS														
ILL 64	0.2 MI W OF RIDGE RD E OF MT MORRIS	CULVERT REPLACEMENT	\$500,000	OGLE	1	2026-2030										
		MISCELLANEOUS IMPROVEMENTS														
ILL 64	0.2 MI W OF RIDGE RD E OF MT MORRIS	LAND ACQUISITION	\$25,000	OGLE	1	2025										
		MISCELLANEOUS IMPROVEMENTS														
ILL 64	0.6 MI W OF CHANA RD TO 0.4 MI W OF CHAMBERLAIN RD (VARIOUS CULVERTS)	CULVERT REPLACEMENT DITCH CLEANING	\$3,600,000	OGLE	6	2026-2030										
		RECONSTRUCTION - BRIDGES					Structure Information <table border="1"> <thead> <tr> <th>Str Number</th> <th>AADT</th> <th>Truck Pct</th> <th>NHS</th> </tr> </thead> <tbody> <tr> <td>0712006</td> <td>3,900</td> <td>14</td> <td>N</td> </tr> <tr> <td>0712007</td> <td>3,600</td> <td>15</td> <td>N</td> </tr> </tbody> </table>				Str Number	AADT	Truck Pct	NHS	0712006	3,900
Str Number	AADT	Truck Pct	NHS													
0712006	3,900	14	N													
0712007	3,600	15	N													
ILL 64	0.6 MI W OF CHANA RD TO 0.4 MI W OF CHAMBERLAIN RD (VARIOUS CULVERTS)	P.E. (PHASE I) P.E. (CONSULTANT TSL)	\$100,000	OGLE	1	2025										
		RECONSTRUCTION - BRIDGES														

**FY 2025-2030 Rebuild Illinois
Highway Improvement Program
District 2
State Highways**

Route / Street	Location	Improvements	Est. Cost	County	MYP Years	
		TAMP Category			Past	Current
ILL 64	0.6 MI W OF CHANA RD TO 0.4 MI W OF CHAMBERLAIN RD (VARIOUS CULVERTS)	P.E. (PHASE II)	\$370,000	OGLE	3	2026-2030
		RECONSTRUCTION - BRIDGES				
ILL 64	0.6 MI W OF CHANA RD TO 0.4 MI W OF CHAMBERLAIN RD (VARIOUS CULVERTS)	LAND ACQUISITION	\$100,000	OGLE	3	2026-2030
		RECONSTRUCTION - BRIDGES				
ILL 64	0.6 MI W OF CHANA RD TO 0.4 MI W OF CHAMBERLAIN RD (VARIOUS CULVERTS)	UTILITY ADJUSTMENT	\$20,000	OGLE	2	2026-2030
		RECONSTRUCTION - BRIDGES				
ILL 64	ILL 251 TO DEKALB CO LINE	DESIGNED OVERLAY COLD MILLING PATCHING	\$6,000,000	OGLE	5	2025
		MAINTENANCE - PAVEMENTS				
ILL 70	TRIB PECATONICA RIVER 0.6 MI, 0.5 MI & 0.1 MI W OF CEMETERY RD	BRIDGE REPLACEMENT	\$5,400,000	WINNEBAGO	1	2026-2030
		RECONSTRUCTION - BRIDGES				
						Structure Information
						<u>Str Number</u> <u>AADT</u> <u>Truck Pct</u> <u>NHS</u>
						1010146 3,500 11 N
						1010147 3,500 11 N
						1010148 2,950 3 N

**FY 2025-2030 Rebuild Illinois
Highway Improvement Program
District 2
State Highways**

Route / Street	Location	Improvements	Est. Cost	County	MYP Years	
		TAMP Category			Past	Current
ILL 70	TRIB PECATONICA RIVER 0.6 MI, 0.5 MI & 0.1 MI W OF CEMETERY RD	P.E. (PHASE I) P.E. (CONSULTANT TSL)	\$650,000	WINNEBAGO	1	2026-2030
		RECONSTRUCTION - BRIDGES				
ILL 70	TRIB PECATONICA RIVER 0.6 MI, 0.5 MI & 0.1 MI W OF CEMETERY RD	P.E. (PHASE II)	\$430,000	WINNEBAGO	1	2026-2030
		RECONSTRUCTION - BRIDGES				
ILL 70	TRIB PECATONICA RIVER 0.6 MI, 0.5 MI & 0.1 MI W OF CEMETERY RD	LAND ACQUISITION	\$100,000	WINNEBAGO	1	2026-2030
		RECONSTRUCTION - BRIDGES				
ILL 70	TRIB PECATONICA RIVER 0.6 MI, 0.5 MI & 0.1 MI W OF CEMETERY RD	UTILITY ADJUSTMENT	\$50,000	WINNEBAGO	1	2026-2030
		RECONSTRUCTION - BRIDGES				
ILL 70	PECATONICA RIVER TO 0.1 MI W OF SAFFORD RD IN ROCKFORD	CRACK & JOINT SEALING	\$275,000	WINNEBAGO	1	2025
		PRESERVATION - PAVEMENTS				

**FY 2025-2030 Rebuild Illinois
Highway Improvement Program
District 2
State Highways**

Route / Street	Location	Improvements	Est. Cost	County	MYP Years	
		TAMP Category			Past	Current
ILL 70 KILBURN AVE	0.1 MI W OF SAFFORD RD TO GLENWOOD AVE IN ROCKFORD Miles = 0.78	STANDARD OVERLAY ADA IMPROVEMENTS TRAF SIGNAL MODERNIZATION BRIDGE REPAIR PATCHING COLD MILLING	\$1,050,000	WINNEBAGO	6	2025
Roadway Information		REHABILITATION - PAVEMENTS				
<u>Miles</u>	<u>AADT</u>	<u>Truck Pct</u>	<u>NHS</u>			
0.78	4,531	5.5	N			
ILL 70	0.1 MI N OF SUMMERDALE AVE IN ROCKFORD	BRIDGE REPLACEMENT	\$1,260,000	WINNEBAGO	2	2026-2030
		RECONSTRUCTION - BRIDGES				
		Structure Information				
		<u>Str Number</u>	<u>AADT</u>	<u>Truck Pct</u>	<u>NHS</u>	
		1010090	5,000	5	N	
ILL 70	0.1 MI N OF SUMMERDALE AVE IN ROCKFORD	P.E. (PHASE I) P.E. (CONSULTANT TSL)	\$100,000	WINNEBAGO	2	2025
		RECONSTRUCTION - BRIDGES				
ILL 70	0.1 MI N OF SUMMERDALE AVE IN ROCKFORD	P.E. (PHASE II)	\$100,000	WINNEBAGO	2	2026-2030
		RECONSTRUCTION - BRIDGES				
ILL 72	SHANNON ROUTE TO STANTON ST IN SHANNON Miles = 0.47	DESIGNED OVERLAY CULVERT REPLACEMENT ADA IMPROVEMENTS	\$1,500,000	CARROLL	2	2026-2030
Roadway Information		REHABILITATION - PAVEMENTS				
<u>Miles</u>	<u>AADT</u>	<u>Truck Pct</u>	<u>NHS</u>			
0.47	3,100	14.5	N			

**FY 2025-2030 Rebuild Illinois
Highway Improvement Program
District 2
State Highways**

Route / Street	Location	Improvements	Est. Cost	County	MYP Years	
		TAMP Category			Past	Current
ILL 72	SHANNON ROUTE TO STANTON ST IN SHANNON	LAND ACQUISITION	\$50,000	CARROLL	1	2026-2030
		REHABILITATION - PAVEMENTS				
ILL 72	ILL 26 TO MASTERSON AVE IN FORRESTON	ADA IMPROVEMENTS	\$480,000	OGLE	5	2025
		SAFETY				
ILL 72	DRAINAGE DITCH 3.5 MI W & LEAF RIVER 0.3 MI E OF MT MORRIS RD	BRIDGE DECK OVERLAY BRIDGE DECK REPAIRS BRIDGE REPAIR BRIDGE JOINT REPLACE/REPAIR	\$400,000	OGLE	3	2026-2030
		PRESERVATION - BRIDGES				
ILL 72	MUD CREEK 0.1 MI E OF POND RD E OF LEAF RIVER	BRIDGE REPLACEMENT	\$1,050,000	OGLE	3	2026-2030
		RECONSTRUCTION - BRIDGES				
				Structure Information		
				<u>Str Number</u> <u>AADT</u> <u>Truck Pct</u> <u>NHS</u>		
				0710068 1,700 7 N		
ILL 72	MUD CREEK 0.1 MI E OF POND RD E OF LEAF RIVER	P.E. (PHASE I) P.E. (CONSULTANT TSL)	\$400,000	OGLE	1	2025
		RECONSTRUCTION - BRIDGES				

**FY 2025-2030 Rebuild Illinois
Highway Improvement Program
District 2
State Highways**

Route / Street	Location	Improvements TAMP Category	Est. Cost	County	MYP Years	
					Past	Current
ILL 72	MUD CREEK 0.1 MI E OF POND RD E OF LEAF RIVER	P.E. (PHASE II) RECONSTRUCTION - BRIDGES	\$100,000	OGLE	3	2026-2030
ILL 72	MUD CREEK 0.1 MI E OF POND RD E OF LEAF RIVER	LAND ACQUISITION RECONSTRUCTION - BRIDGES	\$20,000	OGLE	3	2026-2030
ILL 73	CREEK 0.1 MI S OF BRIDGE ST IN WINSLOW	BRIDGE DECK OVERLAY BRIDGE DECK REPAIRS BRIDGE REPAIR BRIDGE JOINT REPLACE/REPAIR PRESERVATION - BRIDGES	\$300,000	STEPHENSON	3	2025
ILL 73	0.3 MI SW OF MCCONNELL RD TO 0.9 MI N OF LENA ST (VARIOUS CULVERTS)	CULVERT REPLACEMENT MISCELLANEOUS IMPROVEMENTS	\$2,200,000	STEPHENSON	1	2026-2030
ILL 73	0.3 MI SW OF MCCONNELL RD TO 0.9 MI N OF LENA ST (VARIOUS CULVERTS)	LAND ACQUISITION MISCELLANEOUS IMPROVEMENTS	\$100,000	STEPHENSON	1	2026-2030

**FY 2025-2030 Rebuild Illinois
Highway Improvement Program
District 2
State Highways**

Route / Street	Location	Improvements	Est. Cost	County	MYP Years	
		TAMP Category			Past	Current
ILL 73	0.2 MI S OF US 20 TO 0.1 MI N OF GARFIELD ST IN PEARL CITY Miles = 5.52	DESIGNED OVERLAY CULVERT REPLACEMENT	\$10,500,000	STEPHENSON	1	2026-2030
		REHABILITATION - PAVEMENTS				
Roadway Information						
<u>Miles</u>	<u>AADT</u>	<u>Truck Pct</u>	<u>NHS</u>			
5.52	2,180	16.1	N			
ILL 73	0.2 MI S OF US 20 TO 0.1 MI N OF GARFIELD ST IN PEARL CITY	P.E. (PHASE I)	\$1,500,000	STEPHENSON	1	2026-2030
		REHABILITATION - PAVEMENTS				
ILL 73	0.2 MI S OF US 20 TO 0.1 MI N OF GARFIELD ST IN PEARL CITY	P.E. (PHASE II)	\$1,500,000	STEPHENSON	1	2026-2030
		REHABILITATION - PAVEMENTS				
ILL 73	0.2 MI S OF US 20 TO 0.1 MI N OF GARFIELD ST IN PEARL CITY	LAND ACQUISITION	\$450,000	STEPHENSON	1	2026-2030
		REHABILITATION - PAVEMENTS				
ILL 73	TRIB YELLOW CREEK 0.5 MI S OF US 20	BRIDGE DECK OVERLAY BRIDGE DECK REPAIRS BRIDGE REPAIR BRIDGE JOINT REPLACE/REPAIR	\$263,000	STEPHENSON	2	2026-2030
		PRESERVATION - BRIDGES				

**FY 2025-2030 Rebuild Illinois
Highway Improvement Program
District 2
State Highways**

Route / Street	Location	Improvements	Est. Cost	County	MYP Years	
		TAMP Category			Past	Current
ILL 73 ILL 72	ILL 73: 0.4 MI N & 0.3 & 0.8 MI S OF ILL 72 N OF LANARK & ILL 72: 0.1 MI E OF APACHE RD	CULVERT (NEW) CULVERT REPLACEMENT	\$2,100,000	CARROLL	12	2026-2030
		INITIAL CONSTRUCTION - BRIDGES				
ILL 73 ILL 72	ILL 73: 0.4 MI N & 0.3 & 0.8 MI S OF ILL 72 N OF LANARK & ILL 72: 0.1 MI E OF APACHE RD	LAND ACQUISITION	\$40,000	CARROLL	12	2025
		INITIAL CONSTRUCTION - BRIDGES				
ILL 75	PECATONICA RIVER IN FREEPORT	BRIDGE DECK OVERLAY BRIDGE DECK REPAIRS BRIDGE REPAIR BRIDGE JOINT REPLACE/REPAIR	\$500,000	STEPHENSON	2	2026-2030
		PRESERVATION - BRIDGES				
ILL 75	HOWARD AVE TO 0.3 MI N OF E RIVER RD NE OF FREEPORT Miles = 1.97	STANDARD OVERLAY ADA IMPROVEMENTS	\$1,260,000	STEPHENSON	3	2026-2030
		REHABILITATION - PAVEMENTS				
Roadway Information						
<u>Miles</u>	<u>AADT</u>	<u>Truck Pct</u>	<u>NHS</u>			
1.97	2,332	9.5	N			
ILL 75	AT CHURCH RD 1 MI W OF DAVIS WCL	INTERSECTION RECONSTN	\$2,940,000	STEPHENSON	3	2026-2030
		SAFETY				

**FY 2025-2030 Rebuild Illinois
Highway Improvement Program
District 2
State Highways**

Route / Street	Location	Improvements	Est. Cost	County	MYP Years	
		TAMP Category			Past	Current
ILL 75	AT CHURCH RD 1 MI W OF DAVIS WCL	LAND ACQUISITION	\$300,000	STEPHENSON	3	2026-2030
		SAFETY				
ILL 75	AT CHURCH RD 1 MI W OF DAVIS WCL	UTILITY ADJUSTMENT	\$20,000	STEPHENSON	3	2026-2030
		SAFETY				
ILL 75	0.2 MI E OF MOATE RD TO 0.4 MI E OF MERIDIAN RD	CRACK & JOINT SEALING	\$200,000	WINNEBAGO	1	2026-2030
		PRESERVATION - PAVEMENTS				
ILL 75	ROCK RIVER IN ROCKTON	BRIDGE REPLACEMENT	\$14,375,000	WINNEBAGO	6	2026-2030
		RECONSTRUCTION - BRIDGES				
ILL 75	ROCK RIVER IN ROCKTON	UTILITY ADJUSTMENT	\$100,000	WINNEBAGO	6	2026-2030
		RECONSTRUCTION - BRIDGES				

**FY 2025-2030 Rebuild Illinois
Highway Improvement Program
District 2
State Highways**

Route / Street	Location	Improvements	Est. Cost	County	MYP Years	
		TAMP Category			Past	Current
ILL 75	ROCK RIVER IN ROCKTON	CONSTRUCTION ENGINEERING	\$1,500,000	WINNEBAGO	6	2026-2030
		RECONSTRUCTION - BRIDGES				
ILL 76	0.1 MI N OF WOODSTOCK RD TO 0.2 MI S OF SPRING CREEK RD	INTERSECTION RECONSTN	\$5,100,000	BOONE	3	2026-2030
		SAFETY				
ILL 78	GRANDVIEW AVE IN STOCKTON TO CARROLL CO LINE (VARIOUS CULVERTS)	CULVERT REPLACEMENT	\$2,600,000	JO DAVIESS	12	2026-2030
		MISCELLANEOUS IMPROVEMENTS				
ILL 78	MUDDY PLUM RIVER 2.5 MI N OF CARROLL CO LINE	BRIDGE REPLACEMENT	\$3,400,000	JO DAVIESS	3	2026-2030
		RECONSTRUCTION - BRIDGES				
				Structure Information		
				<u>Str Number</u>	<u>AADT</u>	<u>Truck Pct</u> <u>NHS</u>
				0430041	600	13 N
ILL 78	MUDDY PLUM RIVER 2.5 MI N OF CARROLL CO LINE	P.E. (PHASE II)	\$340,000	JO DAVIESS	3	2026-2030
		RECONSTRUCTION - BRIDGES				

**FY 2025-2030 Rebuild Illinois
Highway Improvement Program
District 2
State Highways**

Route / Street	Location	Improvements	Est. Cost	County	MYP Years					
		TAMP Category			Past	Current				
ILL 78	MUDDY PLUM RIVER 2.5 MI N OF CARROLL CO LINE	LAND ACQUISITION	\$20,000	JO DAVIESS	3	2026-2030				
		RECONSTRUCTION - BRIDGES								
ILL 78	DAVIS CREEK 0.5 MI N OF CARROLL CO LINE	BRIDGE REPLACEMENT	\$2,888,000	JO DAVIESS	3	2026-2030				
		RECONSTRUCTION - BRIDGES					Structure Information			
							Str Number	AADT	Truck Pct	NHS
	0430042	600	13	N						
ILL 78	DAVIS CREEK 0.5 MI N OF CARROLL CO LINE	P.E. (PHASE II)	\$275,000	JO DAVIESS	3	2026-2030				
		RECONSTRUCTION - BRIDGES								
ILL 78	DAVIS CREEK 0.5 MI N OF CARROLL CO LINE	LAND ACQUISITION	\$20,000	JO DAVIESS	3	2026-2030				
		RECONSTRUCTION - BRIDGES								
ILL 78	DAVIS CREEK 0.5 MI N OF CARROLL CO LINE	UTILITY ADJUSTMENT	\$20,000	JO DAVIESS	1	2026-2030				
		RECONSTRUCTION - BRIDGES								
ILL 78	0.4 MI N OF APPLE HILL RD TO 0.4 MI S OF IDEAL RD (VARIOUS CULVERTS)	CULVERT REPLACEMENT CULVERT EXTENSION	\$4,830,000	CARROLL	1	2026-2030				
		MISCELLANEOUS IMPROVEMENTS								

**FY 2025-2030 Rebuild Illinois
Highway Improvement Program
District 2
State Highways**

Route / Street	Location	Improvements	Est. Cost	County	MYP Years	
		TAMP Category			Past	Current
ILL 78	0.4 MI N OF APPLE HILL RD TO 0.4 MI S OF IDEAL RD (VARIOUS CULVERTS)	LAND ACQUISITION	\$100,000	CARROLL	1	2026-2030
		MISCELLANEOUS IMPROVEMENTS				
ILL 78	COON CREEK 1.8 MI S OF PROPHETSTOWN SCL	BRIDGE DECK OVERLAY BRIDGE DECK REPAIRS BRIDGE REPAIR BRIDGE JOINT REPLACE/REPAIR	\$200,000	WHITESIDE	2	2026-2030
		PRESERVATION - BRIDGES				
ILL 78 ILL 92	0.6 MI S OF ILL 92 (E)	CULVERT REPLACEMENT	\$400,000	HENRY	1	2026-2030
		MISCELLANEOUS IMPROVEMENTS				
ILL 78 ILL 92	0.6 MI S OF ILL 92 (E)	LAND ACQUISITION	\$20,000	HENRY	1	2026-2030
		MISCELLANEOUS IMPROVEMENTS				
ILL 78	COAL CREEK 1.8 MI N OF ANNAWAN NCL	BRIDGE REPLACEMENT	\$2,047,000	HENRY	3	2026-2030
		RECONSTRUCTION - BRIDGES				
				Structure Information		
				<u>Str Number</u>	<u>AADT</u>	<u>Truck Pct</u> <u>NHS</u>
				0370130	1,700	26 N

**FY 2025-2030 Rebuild Illinois
Highway Improvement Program
District 2
State Highways**

Route / Street	Location	Improvements	Est. Cost	County	MYP Years	
		TAMP Category			Past	Current
ILL 78	COAL CREEK 1.8 MI N OF ANNAWAN NCL	P.E. (PHASE II)	\$200,000	HENRY	3	2026-2030
		RECONSTRUCTION - BRIDGES				
ILL 78	COAL CREEK 1.8 MI N OF ANNAWAN NCL	LAND ACQUISITION	\$50,000	HENRY	3	2026-2030
		RECONSTRUCTION - BRIDGES				
ILL 78	COAL CREEK 1.8 MI N OF ANNAWAN NCL	UTILITY ADJUSTMENT	\$50,000	HENRY	1	2026-2030
		RECONSTRUCTION - BRIDGES				
ILL 78	SOUTH ST IN ANNAWAN TO KEWANEE NCL Miles = 9.97	STANDARD OVERLAY COLD MILLING PATCHING	\$13,600,000	HENRY	1	2026-2030
		REHABILITATION - PAVEMENTS				
Roadway Information						
<u>Miles</u>	<u>AADT</u>	<u>Truck Pct</u>	<u>NHS</u>			
9.97	3,060	13.3	N			
ILL 78 US 34	KEWANEE NCL TO 0.4 MI S OF SOUTH ST IN KEWANEE	P.E. (PHASE I)	\$4,000,000	HENRY	1	2026-2030
		RECONSTRUCTION - PAVEMENTS				
ILL 81	US 150 TO 0.4 MI W OF I-74	CRACK & JOINT SEALING	\$60,000	HENRY	1	2025
		PRESERVATION - PAVEMENTS				

**FY 2025-2030 Rebuild Illinois
Highway Improvement Program
District 2
State Highways**

Route / Street	Location	Improvements	Est. Cost	County	MYP Years	
		TAMP Category			Past	Current
ILL 81 ILL 82 CENTER ST WEST ST	1ST ST IN CAMBRIDGE TO 0.2 MI E OF ILL 82 (N) Miles = 2.33	STANDARD OVERLAY PATCHING COLD MILLING	\$2,100,000	HENRY	5	2026-2030
		REHABILITATION - PAVEMENTS				
Roadway Information						
<u>Miles</u>	<u>AADT</u>	<u>Truck Pct</u>	<u>NHS</u>			
2.33	1,930	12.6	N			
ILL 81	GALVA-ATKINSON RD (CH 5) TO WEST ST IN KEWANEE	CRACK & JOINT SEALING	\$200,000	HENRY	1	2025
		PRESERVATION - PAVEMENTS				
ILL 81	0.1 MI W OF UNION ST TO 0.3 MI W OF ILL 78 IN KEWANEE Miles = 0.85	RECONSTRUCTION ADA IMPROVEMENTS	\$9,000,000	HENRY	6	2025
		RECONSTRUCTION - PAVEMENTS				
Roadway Information						
<u>Miles</u>	<u>AADT</u>	<u>Truck Pct</u>	<u>NHS</u>			
0.85	1,932	9.7	N			
ILL 81	0.1 MI W OF UNION ST TO 0.3 MI W OF ILL 78 IN KEWANEE	P.E. (PHASE II)	\$160,000	HENRY	1	2025
		RECONSTRUCTION - PAVEMENTS				
ILL 82	AT WOLF RD 1.3 MI N OF GENESEO NCL	INTERSECTION RECONSTN SAFETY IMPROVEMENTS	\$1,956,000	HENRY	2	2026-2030
		SAFETY				

**FY 2025-2030 Rebuild Illinois
Highway Improvement Program
District 2
State Highways**

Route / Street	Location	Improvements TAMP Category	Est. Cost	County	MYP Years	
					Past	Current
ILL 82	I-80 TO ILL 81 Miles = 9.20	DESIGNED OVERLAY PATCHING	\$14,490,000	HENRY	5	2026-2030
Roadway Information		REHABILITATION - PAVEMENTS				
<u>Miles</u>	<u>AADT</u>	<u>Truck Pct</u>	<u>NHS</u>			
9.20	1,910	8.9	N			
ILL 82	I-80 TO ILL 81	CONSTRUCTION ENGINEERING	\$1,400,000	HENRY	1	2026-2030
		REHABILITATION - PAVEMENTS				
ILL 82	DITCH 0.3 MI N OF 1700 N	CULVERT REPLACEMENT	\$370,000	HENRY	6	2026-2030
		MISCELLANEOUS IMPROVEMENTS				
ILL 82	DITCH 0.3 MI N OF 1700 N	LAND ACQUISITION	\$20,000	HENRY	6	2025
		MISCELLANEOUS IMPROVEMENTS				
ILL 82	0.7 MI N OF 1200N TO ILL 81 (VARIOUS CULVERTS)	CULVERT REPLACEMENT CULVERT REPAIR	\$945,000	HENRY	5	2026-2030
		MISCELLANEOUS IMPROVEMENTS				

**FY 2025-2030 Rebuild Illinois
Highway Improvement Program
District 2
State Highways**

Route / Street	Location	Improvements	Est. Cost	County	MYP Years	
		TAMP Category			Past	Current
ILL 82	0.5 MI N OF 1200N TO ILL 81 (VARIOUS CULVERTS)	LAND ACQUISITION	\$100,000	HENRY	5	2025
		MISCELLANEOUS IMPROVEMENTS				
ILL 82	ILL 81 IN CAMBRIDGE TO N 700 AVE	CRACK & JOINT SEALING	\$125,000	HENRY	1	2026-2030
		PRESERVATION - PAVEMENTS				
ILL 84	WISCONSIN STATE LINE TO 0.2 MI N OF US 20 Miles = 3.98	STANDARD OVERLAY	\$1,900,000	JO DAVIESS	2	2026-2030
		REHABILITATION - PAVEMENTS				
Roadway Information						
<u>Miles</u>	<u>AADT</u>	<u>Truck Pct</u>	<u>NHS</u>			
3.98	2,414	12.0	N			
ILL 84	0.8 MI S OF FURLONG RD TO US 20 (VARIOUS CULVERTS)	CULVERT REPLACEMENT CULVERT EXTENSION	\$735,000	JO DAVIESS	2	2026-2030
		MISCELLANEOUS IMPROVEMENTS				
ILL 84	0.8 MI S OF FURLONG RD TO US 20 (VARIOUS CULVERTS)	LAND ACQUISITION	\$30,000	JO DAVIESS	2	2026-2030
		MISCELLANEOUS IMPROVEMENTS				
ILL 84	MISSISSIPPI PALISADES STATE PARK MAIN ENT TO 0.2 MI N OF US 52 (W) N OF SAVANNA	RR ENGINEERING	\$500,000	CARROLL	1	2026-2030
		REHABILITATION - PAVEMENTS				

**FY 2025-2030 Rebuild Illinois
Highway Improvement Program
District 2
State Highways**

Route / Street	Location	Improvements	Est. Cost	County	MYP Years	
		TAMP Category			Past	Current
ILL 84	MISSISSIPPI PALISADES STATE PARK MAIN ENT TO 0.2 MI N OF US 52 (W) N OF SAVANNA	P.E. (PHASE II)	\$4,000,000	CARROLL	1	2026-2030
		REHABILITATION - PAVEMENTS				
ILL 84	MISSISSIPPI PALISADES STATE PARK MAIN ENT TO 0.2 MI N OF US 52 (W) N OF SAVANNA	LAND ACQUISITION	\$500,000	CARROLL	1	2026-2030
		REHABILITATION - PAVEMENTS				
ILL 84	MISSISSIPPI PALISADES STATE PARK MAIN ENT TO 0.2 MI N OF US 52 (W) N OF SAVANNA	UTILITY ADJUSTMENT	\$100,000	CARROLL	1	2026-2030
		REHABILITATION - PAVEMENTS				
ILL 84	0.3 MI TO 1 MI N OF JCT US 52	RETAINING WALL	\$1,000,000	CARROLL	1	2026-2030
		MISCELLANEOUS IMPROVEMENTS				
ILL 84	0.2 MI N OF DOTY RD S OF SAVANNA TO WHITESIDE CO LINE Miles = 10.40	STANDARD OVERLAY	\$4,872,000	CARROLL	3	2026-2030
		REHABILITATION - PAVEMENTS				
Roadway Information						
<u>Miles</u>	<u>AADT</u>	<u>Truck Pct</u>	<u>NHS</u>			
10.40	4,094	10.0	Y			
ILL 84	CARROLL CO LINE TO US 30 Miles = 6.69	STANDARD OVERLAY	\$3,150,000	WHITESIDE	3	2026-2030
		REHABILITATION - PAVEMENTS				
Roadway Information						
<u>Miles</u>	<u>AADT</u>	<u>Truck Pct</u>	<u>NHS</u>			
6.69	5,744	11.5	Y			

**FY 2025-2030 Rebuild Illinois
Highway Improvement Program
District 2
State Highways**

Route / Street	Location	Improvements	Est. Cost	County	MYP Years	
		TAMP Category			Past	Current
ILL 84 GARDEN PLAIN RD	US 30 TO S OF 12TH AVE IN ALBANY	CRACK & JOINT SEALING	\$150,000	WHITESIDE	1	2025
		PRESERVATION - PAVEMENTS				
ILL 84	US 30 TO 0.2 MI N OF 10TH AVE N (RIVERVIEW DR) N OF ALBANY	NEW SHOULDERS GUARDRAIL GRADING DRAINAGE	\$2,100,000	WHITESIDE	2	2026-2030
		MAINTENANCE - PAVEMENTS				
ILL 84 ILL 92	ILL 84 (N) TO ILL 5 IN SILVIS Miles = 1.43	RECONSTRUCTION TRAF SIGNAL REPLACEMENT ADA IMPROVEMENTS	\$10,500,000	ROCK ISLAND	3	2026-2030
		RECONSTRUCTION - PAVEMENTS				
Roadway Information						
	<u>Miles</u>	<u>AADT</u>	<u>Truck Pct</u>	<u>NHS</u>		
	1.35	8,140	5.1	Y		
	0.08	10,900	3.5	Y		
ILL 84 ILL 92	ILL 84 (N) TO ILL 5 IN SILVIS	P.E. (PHASE II)	\$1,500,000	ROCK ISLAND	5	2026-2030
		RECONSTRUCTION - PAVEMENTS				
ILL 84 ILL 92	ILL 84 (N) TO ILL 5 IN SILVIS	LAND ACQUISITION	\$800,000	ROCK ISLAND	3	2026-2030
		RECONSTRUCTION - PAVEMENTS				

**FY 2025-2030 Rebuild Illinois
Highway Improvement Program
District 2
State Highways**

Route / Street	Location	Improvements	Est. Cost	County	MYP Years	
		TAMP Category			Past	Current
ILL 84 ILL 92	ILL 84 (N) TO ILL 5 IN SILVIS	UTILITY ADJUSTMENT	\$4,000,000	ROCK ISLAND	3	2026-2030
		RECONSTRUCTION - PAVEMENTS				
ILL 84 ILL 92	ILL 84 (N) TO ILL 5 IN SILVIS	CONSTRUCTION ENGINEERING	\$1,000,000	ROCK ISLAND	3	2026-2030
		RECONSTRUCTION - PAVEMENTS				
ILL 84	ROCK RIVER AT ROCK ISLAND CO LINE	BRIDGE NEW DECK	\$15,000,000	HENRY	3	2026-2030
	<i>ILLINOIS SPECIAL BRIDGE PROGRAM PROJECT.</i>					
		REHABILITATION - BRIDGES				
				Structure Information		
				<u>Str Number</u> <u>AADT</u> <u>Truck Pct</u> <u>NHS</u>		
				0370128 12,400 3 Y		
ILL 84	ROCK RIVER AT ROCK ISLAND CO LINE	P.E. (PHASE II) P.E. (CONSULTANT PLANS)	\$1,200,000	HENRY	3	2026-2030
	<i>ILLINOIS SPECIAL BRIDGE PROGRAM PROJECT.</i>					
		REHABILITATION - BRIDGES				
ILL 84	ROCK RIVER AT ROCK ISLAND CO LINE	CONSTRUCTION ENGINEERING	\$1,500,000	HENRY	3	2026-2030
	<i>ILLINOIS SPECIAL BRIDGE PROGRAM PROJECT.</i>					
		REHABILITATION - BRIDGES				

**FY 2025-2030 Rebuild Illinois
Highway Improvement Program
District 2
State Highways**

Route / Street	Location	Improvements	Est. Cost	County	MYP Years	
		TAMP Category			Past	Current
ILL 84 CLEVELAND RD	ILL 84: ROCK RIVER AT ROCK ISLAND CO LINE TO 0.2 MI N OF US 6 & CLEVELAND RD: ILL 84 TO 0.2 MI E Miles = 2.43	RECONSTRUCTION DRAINAGE BI-DIRECT LEFT TURN LANE TRAF SIGNAL INSTALLATION	\$11,500,000	HENRY	6	2026-2030
		RECONSTRUCTION - PAVEMENTS				
Roadway Information						
<u>Miles</u>	<u>AADT</u>	<u>Truck Pct</u>	<u>NHS</u>			
0.72	11,561	3.5	Y			
1.71	5,235	6.3	N			
ILL 84 CLEVELAND RD	ILL 84: ROCK RIVER AT ROCK ISLAND CO LINE TO 0.2 MI N OF US 6 & CLEVELAND RD: ILL 84 TO 0.2 MI E	RR CROSSING IMPROVEMENT	\$1,000,000	HENRY	3	2025
		RECONSTRUCTION - PAVEMENTS				
ILL 84 CLEVELAND RD	ILL 84: ROCK RIVER AT ROCK ISLAND CO LINE TO 0.2 MI N OF US 6 & CLEVELAND RD: ILL 84 TO 0.2 MI E	UTILITY ADJUSTMENT	\$250,000	HENRY	6	2025
		RECONSTRUCTION - PAVEMENTS				
ILL 84 CLEVELAND RD	ILL 84: ROCK RIVER AT ROCK ISLAND CO LINE TO 0.2 MI N OF US 6 & CLEVELAND RD: ILL 84 TO 0.2 MI E	CONSTRUCTION ENGINEERING	\$1,100,000	HENRY	6	2025
		RECONSTRUCTION - PAVEMENTS				

**FY 2025-2030 Rebuild Illinois
Highway Improvement Program
District 2
State Highways**

Route / Street	Location	Improvements TAMP Category	Est. Cost	County	MYP Years	
					Past	Current
ILL 92	MISSISSIPPI RIVER <i>IOWA LEAD AGENCY; ILLINOIS' SHARE OF THE COST.</i>	BRIDGE DECK OVERLAY BRIDGE JOINT REPLACE/REPAIR BRIDGE REPAIR PRESERVATION - BRIDGES	\$3,000,000	ROCK ISLAND	3	2026-2030
ILL 92	CREEK 0.9 MI W OF 294TH ST W & DRAINAGE DITCH 0.2 MI W OF 271ST ST W	CULVERT REPLACEMENT MISCELLANEOUS IMPROVEMENTS	\$760,000	ROCK ISLAND	1	2026-2030
ILL 92	CREEK 0.9 MI W OF 294TH ST W & DRAINAGE DITCH 0.2 MI W OF 271ST ST W	LAND ACQUISITION MISCELLANEOUS IMPROVEMENTS	\$40,000	ROCK ISLAND	1	2026-2030
ILL 92	238TH ST IN ILLINOIS CITY TO ILL 192 Miles = 4.59	DESIGNED OVERLAY PATCHING REHABILITATION - PAVEMENTS	\$1,686,000	ROCK ISLAND	2	2026-2030
Roadway Information						
<u>Miles</u>	<u>AADT</u>	<u>Truck Pct</u>	<u>NHS</u>			
4.59	1,285	14.4	N			
ILL 92	0.2 MI N OF ILL 192 TO 0.4 MI N OF BRIGHTS CT W OF ANDALUSIA Miles = 2.52	RECONSTRUCTION WIDENING EXISTING PAVEMENT CULVERT REPLACEMENT RECONSTRUCTION - PAVEMENTS	\$10,500,000	ROCK ISLAND	20	2026-2030
Roadway Information						
<u>Miles</u>	<u>AADT</u>	<u>Truck Pct</u>	<u>NHS</u>			
2.52	775	8.1	N			

**FY 2025-2030 Rebuild Illinois
Highway Improvement Program
District 2
State Highways**

Route / Street	Location	Improvements	Est. Cost	County	MYP Years	
		TAMP Category			Past	Current
ILL 92	0.2 MI N OF ILL 192 TO 0.4 MI N OF BRIGHTS CT W OF ANDALUSIA	P.E. (PHASE I) P.E. (CONSULTANT TSL) RECONSTRUCTION - PAVEMENTS	\$1,150,000	ROCK ISLAND	3	2026-2030
ILL 92	0.2 MI N OF ILL 192 TO 0.4 MI N OF BRIGHTS CT W OF ANDALUSIA	P.E. (PHASE II) RECONSTRUCTION - PAVEMENTS	\$1,000,000	ROCK ISLAND	3	2026-2030
ILL 92	0.2 MI N OF ILL 192 TO 0.4 MI N OF BRIGHTS CT W OF ANDALUSIA	LAND ACQUISITION RECONSTRUCTION - PAVEMENTS	\$300,000	ROCK ISLAND	16	2026-2030
ILL 92	0.2 MI N OF ILL 192 TO 0.4 MI N OF BRIGHTS CT W OF ANDALUSIA	UTILITY ADJUSTMENT RECONSTRUCTION - PAVEMENTS	\$50,000	ROCK ISLAND	9	2026-2030
ILL 92	115TH ST (W) IN ANDALUSIA TO 0.4 MI E OF ILL 92 (N)	CULVERT REPLACEMENT NEW SHOULDERS GUARDRAIL MISCELLANEOUS IMPROVEMENTS	\$8,000,000	ROCK ISLAND	4	2026-2030
ILL 92	115TH ST (W) IN ANDALUSIA TO 0.4 MI E OF ILL 92 (N)	P.E. (PHASE II) P.E. (CONSULTANT PLANS) MISCELLANEOUS IMPROVEMENTS	\$600,000	ROCK ISLAND	3	2026-2030

**FY 2025-2030 Rebuild Illinois
Highway Improvement Program
District 2
State Highways**

Route / Street	Location	Improvements	Est. Cost	County	MYP Years	
		TAMP Category			Past	Current
ILL 92	115TH ST (W) IN ANDALUSIA TO 0.4 MI E OF ILL 92 (N)	LAND ACQUISITION	\$400,000	ROCK ISLAND	4	2025
		MISCELLANEOUS IMPROVEMENTS				
ILL 92	FANCY CREEK 0.5 MI E OF ANDALUSIA	BRIDGE REPLACEMENT	\$1,575,000	ROCK ISLAND	4	2026-2030
		RECONSTRUCTION - BRIDGES				
				Structure Information		
				<u>Str Number</u>	<u>AADT</u>	<u>Truck Pct</u> <u>NHS</u>
				0810076	4,450	5 N
ILL 92	FANCY CREEK 0.5 MI E OF ANDALUSIA	P.E. (PHASE II)	\$150,000	ROCK ISLAND	4	2026-2030
		RECONSTRUCTION - BRIDGES				
ILL 92	FANCY CREEK 0.5 MI E OF ANDALUSIA	LAND ACQUISITION	\$40,000	ROCK ISLAND	4	2026-2030
		RECONSTRUCTION - BRIDGES				
ILL 92	FANCY CREEK 0.5 MI E OF ANDALUSIA	UTILITY ADJUSTMENT	\$20,000	ROCK ISLAND	4	2026-2030
		RECONSTRUCTION - BRIDGES				

**FY 2025-2030 Rebuild Illinois
Highway Improvement Program
District 2
State Highways**

Route / Street	Location	Improvements	Est. Cost	County	MYP Years	
		TAMP Category			Past	Current
ILL 92	ILL 84 (N) IN SILVIS TO 48TH ST IN MOLINE Miles = 3.70	RECONSTRUCTION TRAF SIGNAL REPLACEMENT ADA IMPROVEMENTS	\$42,000,000	ROCK ISLAND	3	2026-2030
		RECONSTRUCTION - PAVEMENTS				
Roadway Information						
<u>Miles</u>	<u>AADT</u>	<u>Truck Pct</u>	<u>NHS</u>			
2.40	7,844	4.8	Y			
1.30	5,735	5.5	Y			
ILL 92	ILL 84 (N) IN SILVIS TO 48TH ST IN MOLINE	P.E. (PHASE I)	\$3,000,000	ROCK ISLAND	4	2026-2030
		RECONSTRUCTION - PAVEMENTS				
ILL 92	ILL 84 (N) IN SILVIS TO 48TH ST IN MOLINE	P.E. (PHASE I)	\$500,000	ROCK ISLAND	1	2025
		RECONSTRUCTION - PAVEMENTS				
ILL 92	ILL 84 (N) IN SILVIS TO 48TH ST IN MOLINE	P.E. (PHASE II)	\$4,000,000	ROCK ISLAND	3	2026-2030
		RECONSTRUCTION - PAVEMENTS				
ILL 92	ILL 84 (N) IN SILVIS TO 48TH ST IN MOLINE	UTILITY ADJUSTMENT	\$500,000	ROCK ISLAND	1	2026-2030
		RECONSTRUCTION - PAVEMENTS				

**FY 2025-2030 Rebuild Illinois
Highway Improvement Program
District 2
State Highways**

Route / Street	Location	Improvements	Est. Cost	County	MYP Years	
		TAMP Category			Past	Current
ILL 92	ILL 84 (N) IN SILVIS TO 48TH ST IN MOLINE	CONSTRUCTION ENGINEERING	\$4,000,000	ROCK ISLAND	1	2026-2030
		RECONSTRUCTION - PAVEMENTS				
ILL 92	0.3 MI E OF 2400E	CULVERT REPLACEMENT	\$750,000	HENRY	1	2026-2030
		MISCELLANEOUS IMPROVEMENTS				
ILL 92	0.3 MI E OF 2400E	LAND ACQUISITION	\$20,000	HENRY	1	2026-2030
		MISCELLANEOUS IMPROVEMENTS				
ILL 136	MISSISSIPPI RIVER IN FULTON	BRIDGE DECK OVERLAY	\$3,975,000	WHITESIDE	5	2025
		<i>IOWA LEAD AGENCY; ILLINOIS' SHARE OF THE COST.</i>				
		PRESERVATION - BRIDGES				
ILL 173	AT CALEDONIA RD	INTERSECTION IMPROVEMENT SAFETY IMPROVEMENTS	\$2,633,000	BOONE	2	2026-2030
		SAFETY				

**FY 2025-2030 Rebuild Illinois
Highway Improvement Program
District 2
State Highways**

Route / Street	Location	Improvements TAMP Category	Est. Cost	County	MYP Years	
					Past	Current
ILL 173	AT CALEDONIA RD	LAND ACQUISITION	\$50,000	BOONE	1	2026-2030
		SAFETY				
ILL 173	0.4 MI E OF ILL 76 TO MCHENRY CO LINE Miles = 7.40	DESIGNED OVERLAY CULVERT REPLACEMENT PATCHING	\$15,000,000	BOONE	9	2026-2030
		REHABILITATION - PAVEMENTS				
Roadway Information						
<u>Miles</u>	<u>AADT</u>	<u>Truck Pct</u>	<u>NHS</u>			
5.92	4,497	10.1	Y			
1.48	5,000	11.0	Y			
ILL 173	0.4 MI E OF ILL 76 TO MCHENRY CO LINE	P.E. (PHASE II)	\$1,000,000	BOONE	1	2025
		REHABILITATION - PAVEMENTS				
ILL 173	0.4 MI E OF ILL 76 TO MCHENRY CO LINE	LAND ACQUISITION	\$300,000	BOONE	4	2025
		REHABILITATION - PAVEMENTS				
ILL 173	0.4 MI E OF ILL 76 TO MCHENRY CO LINE	LAND ACQUISITION	\$2,350,000	BOONE	3	2026-2030
		REHABILITATION - PAVEMENTS				

**FY 2025-2030 Rebuild Illinois
Highway Improvement Program
District 2
State Highways**

Route / Street	Location	Improvements	Est. Cost	County	MYP Years	
		TAMP Category			Past	Current
ILL 173	0.4 MI E OF ILL 76 TO MCHENRY CO LINE	UTILITY ADJUSTMENT	\$600,000	BOONE	9	2026-2030
		REHABILITATION - PAVEMENTS				
ILL 173	0.4 MI E OF ILL 76 TO MCHENRY CO LINE	CONSTRUCTION ENGINEERING	\$2,160,000	BOONE	3	2026-2030
		REHABILITATION - PAVEMENTS				
ILL 173	0.3 MI E OF CENTERVILLE RD TO 0.3 MI E OF EAST ST IN CAPRON Miles = 0.57	RECONSTRUCTION ADA IMPROVEMENTS	\$4,200,000	BOONE	5	2026-2030
		RECONSTRUCTION - PAVEMENTS				
Roadway Information						
<u>Miles</u>	<u>AADT</u>	<u>Truck Pct</u>	<u>NHS</u>			
0.57	4,961	10.9	Y			
ILL 251	UP RR 2.5 MI S OF ILL 75 & ROCKTON RD 2.6 MI S OF ILL 75	BRIDGE REPLACEMENT	\$12,600,000	WINNEBAGO	9	2026-2030
		RECONSTRUCTION - BRIDGES				
				Structure Information		
				<u>Str Number</u>	<u>AADT</u>	<u>Truck Pct</u> <u>NHS</u>
				1010029	6,500	5 Y
				1010030	6,500	5 Y
				1010031	8,300	5 Y
				1010032	8,300	5 Y
ILL 251	UP RR 2.5 MI S OF ILL 75 & ROCKTON RD 2.6 MI S OF ILL 75	RR ENGINEERING	\$250,000	WINNEBAGO	1	2025
		RECONSTRUCTION - BRIDGES				

**FY 2025-2030 Rebuild Illinois
Highway Improvement Program
District 2
State Highways**

Route / Street	Location	Improvements	Est. Cost	County	MYP Years			
		TAMP Category			Past	Current		
ILL 251	UP RR 2.5 MI S OF ILL 75 & ROCKTON RD 2.6 MI S OF ILL 75	CONSTRUCTION ENGINEERING	\$1,187,000	WINNEBAGO	3	2026-2030		
		RECONSTRUCTION - BRIDGES						
ILL 251	DRY CREEK 0.3 MI N OF MCCURRY RD; N & S KINNIKINNICK CREEK 0.1 MI & 0.8 MI S OF HONONEGAH RD	BRIDGE REPLACEMENT	\$12,000,000	WINNEBAGO	6	2026-2030		
		RECONSTRUCTION - BRIDGES						
					Structure Information			
					<u>Str Number</u>	<u>AADT</u>	<u>Truck Pct</u>	<u>NHS</u>
					1010033	8,300	5	Y
					1010034	8,300	5	Y
					1010035	13,600	2	Y
					1010036	13,600	2	Y
					1010037	13,600	2	Y
ILL 251	DRY CREEK 0.3 MI N OF MCCURRY RD; N & S KINNIKINNICK CREEK 0.1 MI & 0.8 MI S OF HONONEGAH RD	CONSTRUCTION ENGINEERING	\$1,435,000	WINNEBAGO	2	2026-2030		
		RECONSTRUCTION - BRIDGES						
ILL 251	0.3 MI S OF ILL 173 IN MACHESNEY PARK TO WINDSOR RD IN LOVES PARK Miles = 2.98	STANDARD OVERLAY COLD MILLING PATCHING ADA IMPROVEMENTS	\$4,375,000	WINNEBAGO	2	2026-2030		
		REHABILITATION - PAVEMENTS						
Roadway Information					<u>Miles</u>	<u>AADT</u>	<u>Truck Pct</u>	<u>NHS</u>
					2.98	18,234	3.5	Y

**FY 2025-2030 Rebuild Illinois
Highway Improvement Program
District 2
State Highways**

Route / Street	Location	Improvements	Est. Cost	County	MYP Years	
		TAMP Category			Past	Current
ILL 251 N 2ND ST FOREST HILLS RD	SNOW AVE IN LOVES PARK TO WHITMAN ST IN ROCKFORD & FOREST HILLS RD: LANDSTROM RD TO ILL 251 Miles = 2.49	DESIGNED OVERLAY COLD MILLING PATCHING RETAINING WALL ADA IMPROVEMENTS	\$4,010,000	WINNEBAGO	5	2026-2030
Roadway Information		REHABILITATION - PAVEMENTS				
<u>Miles</u>	<u>AADT</u>	<u>Truck Pct</u>	<u>NHS</u>			
2.15	27,186	4.4	Y			
0.34	17,500	4.1	Y			
ILL 251 HARRISON AVE	KISHWAUKEE ST TO E OF 9TH ST IN ROCKFORD Miles = 0.51	RECONSTRUCTION	\$5,775,000	WINNEBAGO	5	2026-2030
Roadway Information		RECONSTRUCTION - PAVEMENTS				
<u>Miles</u>	<u>AADT</u>	<u>Truck Pct</u>	<u>NHS</u>			
0.51	14,592	8.7	Y			
ILL 251 HARRISON AVE	KISHWAUKEE ST TO E OF 9TH ST IN ROCKFORD	P.E. (PHASE II)	\$550,000	WINNEBAGO	5	2025
Roadway Information		RECONSTRUCTION - PAVEMENTS				
ILL 251 HARRISON AVE	KISHWAUKEE ST TO E OF 9TH ST IN ROCKFORD	LAND ACQUISITION	\$500,000	WINNEBAGO	5	2026-2030
Roadway Information		RECONSTRUCTION - PAVEMENTS				
ILL 251 HARRISON AVE	KISHWAUKEE ST TO E OF 9TH ST IN ROCKFORD	LAND ACQUISITION	\$500,000	WINNEBAGO	4	2026-2030
Roadway Information		RECONSTRUCTION - PAVEMENTS				

**FY 2025-2030 Rebuild Illinois
Highway Improvement Program
District 2
State Highways**

Route / Street	Location	Improvements	Est. Cost	County	MYP Years	
		TAMP Category			Past	Current
ILL 251 HARRISON AVE	KISHWAUKEE ST TO E OF 9TH ST IN ROCKFORD	UTILITY ADJUSTMENT	\$200,000	WINNEBAGO	5	2026-2030
		RECONSTRUCTION - PAVEMENTS				
ILL 251	NEW MILFORD SCHOOL RD TO TOMS RD IN NEW MILFORD	LAND ACQUISITION	\$25,000	WINNEBAGO	1	2025
		MISCELLANEOUS IMPROVEMENTS				
ILL 251 ILL 38	ILL 251: 0.3 MI N OF FLAGG RD TO 0.2 MI S OF ILL 38 (E) & ILL 38: ILL 251 TO 0.1 MI E IN ROCHELLE Miles = 1.08	RECONSTRUCTION BI-DIRECT LEFT TURN LANE STORM SEWER (NEW) BIKEWAY ADA IMPROVEMENTS	\$6,746,000	OGLE	21	2026-2030
		RECONSTRUCTION - PAVEMENTS				
Roadway Information						
<u>Miles</u>	<u>AADT</u>	<u>Truck Pct</u>	<u>NHS</u>			
0.81	8,670	4.9	N			
0.27	8,278	4.9	Y			
ILL 251 ILL 38	ILL 251: 0.3 MI N OF FLAGG RD TO 0.2 MI S OF ILL 38 (E) & ILL 38: ILL 251 TO 0.1 MI E IN ROCHELLE Miles = 0.01	ADDITIONAL LANES	\$2,704,000	OGLE	7	2026-2030
		INITIAL CONSTRUCTION - PAVEMENTS				
ILL 251 ILL 38	ILL 251: 0.3 MI N OF FLAGG RD TO 0.2 MI S OF ILL 38 (E) & ILL 38: ILL 251 TO 0.1 MI E IN ROCHELLE	LAND ACQUISITION	\$800,000	OGLE	14	2025
		RECONSTRUCTION - PAVEMENTS				

**FY 2025-2030 Rebuild Illinois
Highway Improvement Program
District 2
State Highways**

Route / Street	Location	Improvements	Est. Cost	County	MYP Years	
		TAMP Category			Past	Current
ILL 251 ILL 38	ILL 251: 0.3 MI N OF FLAGG RD TO 0.2 MI S OF ILL 38 (E) & ILL 38: ILL 251 TO 0.1 MI E IN ROCHELLE	LAND ACQUISITION	\$1,000,000	OGLE	4	2026-2030
		RECONSTRUCTION - PAVEMENTS				
ILL 251 ILL 38	ILL 251: 0.3 MI N OF FLAGG RD TO 0.2 MI S OF ILL 38 (E) & ILL 38: ILL 251 TO 0.1 MI E IN ROCHELLE	UTILITY ADJUSTMENT	\$100,000	OGLE	21	2026-2030
		RECONSTRUCTION - PAVEMENTS				
ILL 251 ILL 38	ILL 251: 0.3 MI N OF FLAGG RD TO 0.2 MI S OF ILL 38 (E) & ILL 38: ILL 251 TO 0.1 MI E IN ROCHELLE	CONSTRUCTION ENGINEERING	\$1,350,000	OGLE	3	2026-2030
		RECONSTRUCTION - PAVEMENTS				
27TH ST	ILL 5 TO 52ND AVE IN MOLINE Miles = 0.37	RECONSTRUCTION ADA IMPROVEMENTS	\$12,600,000	ROCK ISLAND	3	2026-2030
		RECONSTRUCTION - PAVEMENTS				
27TH ST	ILL 5 TO 52ND AVE IN MOLINE	P.E. (PHASE II)	\$1,200,000	ROCK ISLAND	3	2025
		RECONSTRUCTION - PAVEMENTS				
27TH ST	ILL 5 TO 52ND AVE IN MOLINE	LAND ACQUISITION	\$2,000,000	ROCK ISLAND	3	2026-2030
		RECONSTRUCTION - PAVEMENTS				

Roadway Information

Miles	AADT	Truck Pct	NHS
0.37	9,357	4.4	N

**FY 2025-2030 Rebuild Illinois
Highway Improvement Program
District 2
State Highways**

Route / Street	Location	Improvements	Est. Cost	County	MYP Years		
		TAMP Category			Past	Current	
27TH ST	ILL 5 TO 52ND AVE IN MOLINE	UTILITY ADJUSTMENT	\$200,000	ROCK ISLAND	3	2026-2030	
		RECONSTRUCTION - PAVEMENTS					
27TH ST	ILL 5 TO 52ND AVE IN MOLINE	CONSTRUCTION ENGINEERING	\$1,200,000	ROCK ISLAND	3	2026-2030	
		RECONSTRUCTION - PAVEMENTS					
27TH ST	AT ROCK RIVER & OVER I-280; 52ND AVE TO AIRPORT RD IN MOLINE Miles = 0.65 <i>ILLINOIS SPECIAL BRIDGE PROGRAM PROJECT.</i>	BRIDGE REPLACEMENT RECONSTRUCTION BRIDGE REHABILITATION	\$49,500,000	ROCK ISLAND	3	2026-2030	
		RECONSTRUCTION - BRIDGES					
Roadway Information				Structure Information			
<u>Miles</u>	<u>AADT</u>	<u>Truck Pct</u>	<u>NHS</u>	<u>Str Number</u>	<u>AADT</u>	<u>Truck Pct</u>	<u>NHS</u>
0.65	11,275	4.1	N	0810047	11,400	4	N
				0810166	11,400	4	N
27TH ST	AT ROCK RIVER & OVER I-280; 52ND AVE TO AIRPORT RD IN MOLINE <i>ILLINOIS SPECIAL BRIDGE PROGRAM PROJECT.</i>	P.E. (PHASE II)	\$4,500,000	ROCK ISLAND	3	2025	
		RECONSTRUCTION - BRIDGES					
27TH ST	AT ROCK RIVER & OVER I-280; 52ND AVE TO AIRPORT RD IN MOLINE <i>ILLINOIS SPECIAL BRIDGE PROGRAM PROJECT.</i>	LAND ACQUISITION	\$500,000	ROCK ISLAND	3	2025	
		RECONSTRUCTION - BRIDGES					

**FY 2025-2030 Rebuild Illinois
Highway Improvement Program
District 2
State Highways**

Route / Street	Location	Improvements	Est. Cost	County	MYP Years	
		TAMP Category			Past	Current
27TH ST	AT ROCK RIVER & OVER I-280; 52ND AVE TO AIRPORT RD IN MOLINE <i>ILLINOIS SPECIAL BRIDGE PROGRAM PROJECT.</i>	UTILITY ADJUSTMENT RECONSTRUCTION - BRIDGES	\$200,000	ROCK ISLAND	3	2026-2030
27TH ST	AT ROCK RIVER & OVER I-280; 52ND AVE TO AIRPORT RD IN MOLINE <i>ILLINOIS SPECIAL BRIDGE PROGRAM PROJECT.</i>	CONSTRUCTION ENGINEERING RECONSTRUCTION - BRIDGES	\$4,500,000	ROCK ISLAND	3	2026-2030
104TH ST W 3RD ST	US 150 IN COAL VALLEY TO MERCER CO LINE	CRACK & JOINT SEALING PRESERVATION - PAVEMENTS	\$250,000	ROCK ISLAND	1	2026-2030
ALPINE RD	CHARLES ST TO US 20 IN ROCKFORD	P.E. (PHASE II) RECONSTRUCTION - PAVEMENTS	\$5,000,000	WINNEBAGO	1	2026-2030
ALPINE RD	CHARLES ST TO US 20 IN ROCKFORD	LAND ACQUISITION RECONSTRUCTION - PAVEMENTS	\$2,000,000	WINNEBAGO	1	2026-2030

**FY 2025-2030 Rebuild Illinois
Highway Improvement Program
District 2
State Highways**

Route / Street	Location	Improvements	Est. Cost	County	MYP Years	
		TAMP Category			Past	Current
ALPINE RD	CHARLES ST TO US 20 IN ROCKFORD	UTILITY ADJUSTMENT	\$250,000	WINNEBAGO	1	2026-2030
		RECONSTRUCTION - PAVEMENTS				
ANDALUSIA RD	0.7 MI E OF ILL 92 IN ROCK ISLAND	CULVERT REPLACEMENT	\$1,050,000	ROCK ISLAND	3	2026-2030
	<i>ISOLATED STRUCTURE THAT WILL BE NEGOTIATED FOR TRANSFER WITH FUTURE ROADWAY IMPROVEMENT.</i>					
		RECONSTRUCTION - BRIDGES				
				Structure Information		
				<u>Str Number</u> <u>AADT</u> <u>Truck Pct</u> <u>NHS</u>		
				0812006 6,500 10 N		
ANDALUSIA RD	0.7 MI E OF ILL 92 IN ROCK ISLAND	RR ENGINEERING	\$50,000	ROCK ISLAND	3	2026-2030
	<i>ISOLATED STRUCTURE THAT WILL BE NEGOTIATED FOR TRANSFER WITH FUTURE ROADWAY IMPROVEMENT.</i>					
		RECONSTRUCTION - BRIDGES				
ANDALUSIA RD	0.7 MI E OF ILL 92 IN ROCK ISLAND	P.E. (PHASE II)	\$70,000	ROCK ISLAND	3	2026-2030
	<i>ISOLATED STRUCTURE THAT WILL BE NEGOTIATED FOR TRANSFER WITH FUTURE ROADWAY IMPROVEMENT.</i>					
		RECONSTRUCTION - BRIDGES				
ANDALUSIA RD	0.7 MI E OF ILL 92 IN ROCK ISLAND	LAND ACQUISITION	\$60,000	ROCK ISLAND	3	2026-2030
	<i>ISOLATED STRUCTURE THAT WILL BE NEGOTIATED FOR TRANSFER WITH FUTURE ROADWAY IMPROVEMENT.</i>					
		RECONSTRUCTION - BRIDGES				

**FY 2025-2030 Rebuild Illinois
Highway Improvement Program
District 2
State Highways**

Route / Street	Location	Improvements TAMP Category	Est. Cost	County	MYP Years		
					Past	Current	
ANDALUSIA RD	0.7 MI E OF ILL 92 IN ROCK ISLAND	UTILITY ADJUSTMENT	\$20,000	ROCK ISLAND	3	2026-2030	
<i>ISOLATED STRUCTURE THAT WILL BE NEGOTIATED FOR TRANSFER WITH FUTURE ROADWAY IMPROVEMENT.</i>							
RECONSTRUCTION - BRIDGES							
ARGO FAY RD	ILL 84 TO ILL 78 (VARIOUS CULVERTS)	CULVERT REPLACEMENT CULVERT (NEW) CULVERT REMOVAL MISCELLANEOUS GUARDRAIL	\$3,360,000	CARROLL	5	2026-2030	
RECONSTRUCTION - BRIDGES							
				Structure Information			
				<u>Str Number</u>	<u>AADT</u>	<u>Truck Pct</u>	<u>NHS</u>
				0082005	2,350	11	N
ARGO FAY RD	ILL 84 TO ILL 78 (VARIOUS CULVERTS)	LAND ACQUISITION	\$50,000	CARROLL	5	2025	
RECONSTRUCTION - BRIDGES							
AVE OF CITIES	0.1 MI E OF 54TH ST TO 19TH ST IN EAST MOLINE	P.E. (PHASE I)	\$5,100,000	ROCK ISLAND	2	2026-2030	
RECONSTRUCTION - PAVEMENTS							
BISHOP HILL RD	W MAIDEN LN IN BISHOP HILL TO US 34 Miles = 2.69	STANDARD OVERLAY ADA IMPROVEMENTS	\$1,500,000	HENRY	2	2026-2030	
REHABILITATION - PAVEMENTS							
Roadway Information							
<u>Miles</u>	<u>AADT</u>	<u>Truck Pct</u>	<u>NHS</u>				
2.64	592	0.8	N				

**FY 2025-2030 Rebuild Illinois
Highway Improvement Program
District 2
State Highways**

Route / Street	Location	Improvements TAMP Category	Est. Cost	County	MYP Years		
					Past	Current	
BISHOP HILL RD	W MAIDEN LN IN BISHOP HILL TO US 34	LAND ACQUISITION	\$30,000	HENRY	1	2026-2030	
		REHABILITATION - PAVEMENTS					
CANYON RD	N CANYON PARK RD TO ILL 78 Miles = 3.59	DESIGNED OVERLAY	\$575,000	JO DAVIESS	1	2026-2030	
		REHABILITATION - PAVEMENTS					
Roadway Information							
<u>Miles</u>	<u>AADT</u>	<u>Truck Pct</u>	<u>NHS</u>				
3.55	195	18.0	N				
CANYON RD	CLEAR CREEK 3.4 MI W OF ILL 78	BRIDGE REPLACEMENT	\$3,150,000	JO DAVIESS	2	2026-2030	
		RECONSTRUCTION - BRIDGES					
				Structure Information			
				<u>Str Number</u>	<u>AADT</u>	<u>Truck Pct</u>	<u>NHS</u>
				0430030	125	13	N
FREEPORT RD	W STERLING RD TO E LYNN BLVD IN STERLING	CRACK & JOINT SEALING	\$300,000	WHITESIDE OGLE	1	2026-2030	
		PRESERVATION - PAVEMENTS					
HARRISON RD	0.2 MI N OF WISHOP RD	CULVERT REPLACEMENT	\$788,000	WINNEBAGO	5	2026-2030	
		MISCELLANEOUS IMPROVEMENTS					
	<i>ISOLATED STRUCTURE THAT WILL BE NEGOTIATED FOR TRANSFER WITH FUTURE ROADWAY IMPROVEMENT.</i>						

**FY 2025-2030 Rebuild Illinois
Highway Improvement Program
District 2
State Highways**

Route / Street	Location	Improvements	Est. Cost	County	MYP Years	
		TAMP Category			Past	Current
HARRISON RD	0.2 MI N OF WISHOP RD	LAND ACQUISITION	\$20,000	WINNEBAGO	5	2026-2030
<i>ISOLATED STRUCTURE THAT WILL BE NEGOTIATED FOR TRANSFER WITH FUTURE ROADWAY IMPROVEMENT.</i>						
MISCELLANEOUS IMPROVEMENTS						
MIDLAND RD	W SOUTH ST IN KEWANEE TO US 34 Miles = 6.05	DESIGNED OVERLAY COLD MILLING PATCHING	\$5,500,000	HENRY	1	2025
Roadway Information		REHABILITATION - PAVEMENTS				
<u>Miles</u>	<u>AADT</u>	<u>Truck Pct</u>	<u>NHS</u>			
5.97	882	2.7	N			
MIDLAND RD	W SOUTH ST IN KEWANEE TO US 34	CRACK & JOINT SEALING	\$200,000	HENRY	1	2026-2030
PRESERVATION - PAVEMENTS						
MOLINE RD	AT 94TH AVE W OF HILLSDALE	CULVERT REPLACEMENT INTERSECTION IMPROVEMENT	\$1,313,000	ROCK ISLAND	3	2026-2030
<i>ISOLATED STRUCTURE THAT WILL BE NEGOTIATED FOR TRANSFER WITH FUTURE ROADWAY IMPROVEMENT.</i>						
MISCELLANEOUS IMPROVEMENTS						
MOLINE RD	AT 94TH AVE W OF HILLSDALE	LAND ACQUISITION	\$40,000	ROCK ISLAND	3	2026-2030
<i>ISOLATED STRUCTURE THAT WILL BE NEGOTIATED FOR TRANSFER WITH FUTURE ROADWAY IMPROVEMENT.</i>						
MISCELLANEOUS IMPROVEMENTS						

**FY 2025-2030 Rebuild Illinois
Highway Improvement Program
District 2
State Highways**

Route / Street	Location	Improvements TAMP Category	Est. Cost	County	MYP Years	
					Past	Current
MOLINE RD	DRAINAGE DITCH 1 MI NE OF LYNDON	BRIDGE DECK OVERLAY BRIDGE DECK REPAIRS BRIDGE REPAIR BRIDGE JOINT REPLACE/REPAIR PRESERVATION - BRIDGES	\$200,000	WHITESIDE	2	2026-2030
OSCO RD	1.6 MI S OF US 6	CULVERT REPLACEMENT MISCELLANEOUS IMPROVEMENTS	\$450,000	HENRY	3	2026-2030
OSCO RD	1.6 MI S OF US 6	LAND ACQUISITION MISCELLANEOUS IMPROVEMENTS	\$20,000	HENRY	3	2026-2030
PILGRIM RD	0.4 MI E OF POLO RD	LAND ACQUISITION MISCELLANEOUS IMPROVEMENTS	\$50,000	WHITESIDE	1	2026-2030
SPRINGFIELD AVE	N FORK KENT CREEK 0.5 MI S OF ILL 70	BRIDGE REPLACEMENT RECONSTRUCTION - BRIDGES	\$4,061,000	WINNEBAGO	6	2025
	<i>ISOLATED STRUCTURE THAT WILL BE NEGOTIATED FOR TRANSFER WITH FUTURE ROADWAY IMPROVEMENT.</i>					
				Structure Information		
				<u>Str Number</u>	<u>AADT</u>	<u>Truck Pct</u> <u>NHS</u>
				1010100	8,500	4 Y

**FY 2025-2030 Rebuild Illinois
Highway Improvement Program
District 2
State Highways**

Route / Street	Location	Improvements	Est. Cost	County	MYP Years	
		TAMP Category			Past	Current
VARIOUS	VARIOUS TREE REPLACEMENT	MISCELLANEOUS	\$100,000	DISTRICT-WIDE	1	2026-2030
		MISCELLANEOUS IMPROVEMENTS				
VARIOUS	WETLAND CREDITS (VARIOUS)	WETLAND CREDITS	\$278,000	DISTRICT-WIDE	1	2025
		MISCELLANEOUS IMPROVEMENTS				
VARIOUS	WETLAND CREDITS (VARIOUS)	WETLAND CREDITS	\$556,000	DISTRICT-WIDE	1	2026-2030
		MISCELLANEOUS IMPROVEMENTS				
VARIOUS	VARIOUS LOCATIONS (ADA RAMPS)	ADA IMPROVEMENTS	\$4,120,000	DISTRICT-WIDE	9	2025
		MISCELLANEOUS IMPROVEMENTS				
VARIOUS	VARIOUS LOCATIONS (ADA RAMPS)	ADA IMPROVEMENTS	\$4,002,000	DISTRICT-WIDE	5	2026-2030
		MISCELLANEOUS IMPROVEMENTS				
VARIOUS	MISCELLANEOUS LAND ACQUISITION FOR ADA RAMPS	LAND ACQUISITION	\$50,000	DISTRICT-WIDE	6	2025
		MISCELLANEOUS IMPROVEMENTS				

**FY 2025-2030 Rebuild Illinois
Highway Improvement Program
District 2
State Highways**

Route / Street	Location	Improvements	Est. Cost	County	MYP Years	
		TAMP Category			Past	Current
VARIOUS	MISCELLANEOUS LAND ACQUISITION FOR ADA RAMPS	LAND ACQUISITION	\$250,000	DISTRICT-WIDE	4	2026-2030
		MISCELLANEOUS IMPROVEMENTS				
VARIOUS	VARIOUS PRELIMINARY ENGINEERING FOR RAILROAD CROSSINGS <i>DATA DRIVEN DECISIONS PROJECT.</i>	RR ENGINEERING	\$250,000	DISTRICT-WIDE	1	2025
		SAFETY				
VARIOUS	DISTRICT MISCELLANEOUS	MISCELLANEOUS PROJECTS	\$500,000	DISTRICT-WIDE	9	2025
		MISCELLANEOUS IMPROVEMENTS				
VARIOUS	DISTRICT MISCELLANEOUS	MISCELLANEOUS PROJECTS	\$2,500,000	DISTRICT-WIDE	9	2026-2030
		MISCELLANEOUS IMPROVEMENTS				
VARIOUS	BRIDGE DECK SEALING	BRIDGE DECK SEALING	\$670,000	DISTRICT-WIDE	6	2025
		PRESERVATION - BRIDGES				
VARIOUS	BRIDGE DECK SEALING	BRIDGE DECK SEALING	\$3,350,000	DISTRICT-WIDE	5	2026-2030
		PRESERVATION - BRIDGES				

**FY 2025-2030 Rebuild Illinois
Highway Improvement Program
District 2
State Highways**

Route / Street	Location	Improvements	Est. Cost	County	MYP Years	
		TAMP Category			Past	Current
VARIOUS	ENVIRONMENTAL MAINTENANCE & TREE MITIGATION	MISCELLANEOUS	\$100,000	DISTRICT-WIDE	1	2026-2030
		MISCELLANEOUS IMPROVEMENTS				
VARIOUS	HWY SAFETY IMPROVEMENT PROGRAM PROJECTS	SAFETY IMPROVEMENTS	\$3,531,000	DISTRICT-WIDE	6	2025
		SAFETY				
VARIOUS	HWY SAFETY IMPROVEMENT PROGRAM PROJECTS	SAFETY IMPROVEMENTS	\$10,028,000	DISTRICT-WIDE	6	2026-2030
		SAFETY				
VARIOUS	VARIOUS LOCATIONS (PRESERVATION)	MISCELLANEOUS PROJECTS	\$30,380,000	DISTRICT-WIDE	1	2026-2030
		PRESERVATION - BRIDGES				
VARIOUS	SURVEY & RIGHT-OF-WAY DOCUMENTS	P.E. (ROW) P.E. SURVEYS (ROW)	\$1,000,000	DISTRICT-WIDE	3	2025
		MISCELLANEOUS IMPROVEMENTS				
VARIOUS	SURVEY & RIGHT-OF-WAY DOCUMENTS	P.E. (ROW) P.E. SURVEYS (ROW)	\$1,000,000	DISTRICT-WIDE	3	2026-2030
		MISCELLANEOUS IMPROVEMENTS				

**FY 2025-2030 Rebuild Illinois
Highway Improvement Program
District 2
State Highways**

Route / Street	Location	Improvements TAMP Category	Est. Cost	County	MYP Years	
					Past	Current
VARIOUS	ON-CALL ENGINEERING	P.E. (PHASE I) P.E. (PHASE II) P.E. (CONSULTANT PLANS) MISCELLANEOUS IMPROVEMENTS	\$9,000,000	DISTRICT-WIDE	3	2025
VARIOUS	ON-CALL ENGINEERING	P.E. (PHASE I) P.E. (PHASE II) P.E. (CONSULTANT PLANS) MISCELLANEOUS IMPROVEMENTS	\$9,500,000	DISTRICT-WIDE	1	2026-2030
VARIOUS	ON-CALL ENGINEERING	P.E. (PHASE I) P.E. (PHASE II) P.E. (CONSULTANT PLANS) CONSTRUCTION ENGINEERING MISCELLANEOUS IMPROVEMENTS	\$4,000,000	DISTRICT-WIDE	3	2025
VARIOUS	GEOTECHNICAL CONSULTANT	P.E. PROJECT MANAGERS MISCELLANEOUS IMPROVEMENTS	\$300,000	DISTRICT-WIDE	2	2025
VARIOUS	GEOTECHNICAL & PHYSICAL TESTING CONSULTANT	P.E. PROJECT MANAGERS MISCELLANEOUS IMPROVEMENTS	\$1,000,000	DISTRICT-WIDE	1	2025

**FY 2025-2030 Rebuild Illinois
Highway Improvement Program
District 2
State Highways**

Route / Street	Location	Improvements	Est. Cost	County	MYP Years	
		TAMP Category			Past	Current
VARIOUS	GEOTECHNICAL & PHYSICAL TESTING CONSULTANT	P.E. PROJECT MANAGERS	\$500,000	DISTRICT-WIDE	1	2026-2030
		MISCELLANEOUS IMPROVEMENTS				
VARIOUS	LOCAL ROADS CONSULTANT	P.E. PROJECT MANAGERS	\$500,000	DISTRICT-WIDE	2	2025
		MISCELLANEOUS IMPROVEMENTS				
VARIOUS	LOCAL ROADS CONSULTANT	P.E. PROJECT MANAGERS	\$1,000,000	DISTRICT-WIDE	1	2026-2030
		MISCELLANEOUS IMPROVEMENTS				
VARIOUS	ON-CALL ENGINEERING (STRUCTURES)	P.E. (PHASE II) P.E. (CONSULTANT PLANS)	\$1,000,000	DISTRICT-WIDE	1	2025
		MISCELLANEOUS IMPROVEMENTS				
VARIOUS	ON-CALL ENGINEERING (STRUCTURES)	P.E. (PHASE II) P.E. (CONSULTANT PLANS)	\$1,000,000	DISTRICT-WIDE	1	2026-2030
		MISCELLANEOUS IMPROVEMENTS				
VARIOUS	MISCELLANEOUS LAND ACQUISITION	LAND ACQUISITION	\$500,000	DISTRICT-WIDE	1	2026-2030
		MISCELLANEOUS IMPROVEMENTS				

**FY 2025-2030 Rebuild Illinois
Highway Improvement Program
District 2
State Highways**

Route / Street	Location	Improvements	Est. Cost	County	MYP Years	
		TAMP Category			Past	Current
VARIOUS	PRE-LAND ACQUISITION ACTIVITY	PRE-ACQUISITION ACTIVITY	\$50,000	DISTRICT-WIDE	6	2025
		MISCELLANEOUS IMPROVEMENTS				
VARIOUS	POST-LAND ACQUISITION ACTIVITY	POST-ACQUISITION ACTIVITY	\$50,000	DISTRICT-WIDE	6	2025
		MISCELLANEOUS IMPROVEMENTS				
VARIOUS	MISCELLANEOUS UTILITY ADJUSTMENTS	UTILITY ADJUSTMENT	\$100,000	DISTRICT-WIDE	6	2025
		MISCELLANEOUS IMPROVEMENTS				
VARIOUS	MISCELLANEOUS UTILITY ADJUSTMENTS	UTILITY ADJUSTMENT	\$500,000	DISTRICT-WIDE	5	2026-2030
		MISCELLANEOUS IMPROVEMENTS				
VARIOUS	CONSTRUCTION ENGINEERING	CONSTRUCTION ENGINEERING	\$8,500,000	DISTRICT-WIDE	2	2025
		MISCELLANEOUS IMPROVEMENTS				
VARIOUS	CONSTRUCTION ENGINEERING	CONSTRUCTION ENGINEERING	\$9,000,000	DISTRICT-WIDE	1	2026-2030
		MISCELLANEOUS IMPROVEMENTS				

**FY 2025-2030 Rebuild Illinois
Highway Improvement Program
District 2
State Highways**

Route / Street	Location	Improvements	Est. Cost	County	MYP Years	
		TAMP Category			Past	Current
VARIOUS	CONSTRUCTION ENGINEERING - MATERIAL TESTING	CONSTRUCTION ENGINEERING CE QA/MATERIALS TESTING	\$750,000	DISTRICT-WIDE	1	2025
		MISCELLANEOUS IMPROVEMENTS				
W LINCOLNWAY	UP RR 1.3 MI N OF US 30	BRIDGE REPLACEMENT	\$1,785,000	WHITESIDE	3	2026-2030
	<i>ISOLATED STRUCTURE THAT WILL BE NEGOTIATED FOR TRANSFER WITH FUTURE ROADWAY IMPROVEMENT.</i>					
		RECONSTRUCTION - BRIDGES				
				Structure Information		
				<u>Str Number</u> <u>AADT</u> <u>Truck Pct</u> <u>NHS</u>		
				0980024 3,850 21 N		
W LINCOLNWAY	UP RR 1.3 MI N OF US 30	P.E. (PHASE II)	\$170,000	WHITESIDE	3	2026-2030
	<i>ISOLATED STRUCTURE THAT WILL BE NEGOTIATED FOR TRANSFER WITH FUTURE ROADWAY IMPROVEMENT.</i>					
		RECONSTRUCTION - BRIDGES				
W LINCOLNWAY	UP RR 1.3 MI N OF US 30	LAND ACQUISITION	\$50,000	WHITESIDE	3	2026-2030
	<i>ISOLATED STRUCTURE THAT WILL BE NEGOTIATED FOR TRANSFER WITH FUTURE ROADWAY IMPROVEMENT.</i>					
		RECONSTRUCTION - BRIDGES				
W LINCOLNWAY	AT MCCUE RD / EMERSON RD W OF STERLING	INTERSECTION IMPROVEMENT	\$588,000	WHITESIDE	3	2026-2030
		SAFETY				

DISTRICT 2

FY 2025-2028

PROPOSED LOCAL PROJECTS

**FY 2025-2028 Rebuild Illinois
Highway Improvement Program
District 2
Local Highways**

Route / Street	Location	Improvements	Est. Cost	County	MYP Years	
		TAMP Category			Past	Current
ILL 78 FRONT ST MAIN ST	FRONT ST: PEARL ST TO HUDSON ST; MAIN ST / ILL 78: BENTON AVE TO QUEEN AVE IN STOCKTON	SIDEWALKS BIKEWAY	\$366,000	JO DAVIESS	1	2026-2030
		MISCELLANEOUS IMPROVEMENTS				
ILL 92 1ST AVE	16TH ST TO 24TH ST IN ROCK ISLAND Miles = 0.73	STANDARD OVERLAY	\$3,250,000	ROCK ISLAND	3	2025
		REHABILITATION - PAVEMENTS				
ILL 251 N 2ND ST	E RIVERSIDE BLVD TO RIVER LN IN LOVES PARK	SIDEWALKS	\$411,000	WINNEBAGO	3	2025
		MISCELLANEOUS IMPROVEMENTS				
1ST ST	E 1ST AVE TO US 150 IN COAL VALLEY Miles = 1.66	STANDARD OVERLAY	\$2,409,000	ROCK ISLAND	3	2025
		REHABILITATION - PAVEMENTS				
8TH AVE	AT KEITH CREEK 0.1 MI E OF KISHWAUKEE ST IN ROCKFORD	BRIDGE REPLACEMENT	\$2,250,000	WINNEBAGO	5	2025
		RECONSTRUCTION - BRIDGES				
8TH AVE	AT KEITH CREEK 0.1 MI E OF KISHWAUKEE ST IN ROCKFORD	CONSTRUCTION ENGINEERING	\$360,000	WINNEBAGO	5	2025
		RECONSTRUCTION - BRIDGES				

**FY 2025-2028 Rebuild Illinois
Highway Improvement Program
District 2
Local Highways**

Route / Street	Location	Improvements	Est. Cost	County	MYP Years	
		TAMP Category			Past	Current
9TH ST TWO-WAY CONVERSION	VARIOUS LOCATIONS IN ROCKFORD	MISCELLANEOUS	\$11,669,000	WINNEBAGO	2	2026-2030
		MISCELLANEOUS IMPROVEMENTS				
12TH AVE 7TH ST	12TH AVE: 1ST ST TO 7TH ST; 7TH ST: 12TH AVE TO 15TH AVE IN EAST MOLINE Miles = 0.88	RECONSTRUCTION SIDEWALKS BIKEWAY	\$8,170,000	ROCK ISLAND	1	2026-2030
		RECONSTRUCTION - PAVEMENTS				
12TH AVE 7TH ST	12TH AVE: 1ST ST TO 7TH ST; 7TH ST: 12TH AVE TO 15TH AVE IN EAST MOLINE	CONSTRUCTION ENGINEERING	\$654,000	ROCK ISLAND	1	2026-2030
		RECONSTRUCTION - PAVEMENTS				
15TH AVE	6TH ST TO 13TH ST IN EAST MOLINE Miles = 0.77	RECONSTRUCTION	\$9,904,000	ROCK ISLAND	1	2025
		RECONSTRUCTION - PAVEMENTS				
15TH AVE	6TH ST TO 13TH ST IN EAST MOLINE	CONSTRUCTION ENGINEERING	\$793,000	ROCK ISLAND	1	2025
		RECONSTRUCTION - PAVEMENTS				
15TH AVE	AT ROCK RIVER E OF MAIN ST IN ROCKFORD	BRIDGE REPLACEMENT	\$16,508,000	WINNEBAGO	2	2026-2030
		ILLINOIS SPECIAL BRIDGE PROGRAM LOCAL PROJECT; CONTINGENT UPON LOCAL AGENCY PROVIDING MATCHING FUNDS.				
		RECONSTRUCTION - BRIDGES				

**FY 2025-2028 Rebuild Illinois
Highway Improvement Program
District 2
Local Highways**

Route / Street	Location	Improvements	Est. Cost	County	MYP Years	
		TAMP Category			Past	Current
15TH AVE	AT ROCK RIVER E OF MAIN ST IN ROCKFORD	CONSTRUCTION ENGINEERING	\$242,000	WINNEBAGO	2	2026-2030
<i>ILLINOIS SPECIAL BRIDGE PROGRAM LOCAL PROJECT; CONTINGENT UPON LOCAL AGENCY PROVIDING MATCHING FUNDS.</i>		RECONSTRUCTION - BRIDGES				
19TH AVE	7TH ST TO 0.1 MI W OF 16TH AVE IN MOLINE Miles = 0.66	STANDARD OVERLAY	\$1,511,000	ROCK ISLAND	3	2025
		REHABILITATION - PAVEMENTS				
30TH ST	9TH ST TO 18TH AVE IN ROCK ISLAND Miles = 0.65	RECONSTRUCTION	\$2,335,000	ROCK ISLAND	5	2025
		RECONSTRUCTION - PAVEMENTS				
BEND BLVD 3RD ST	BEND BLVD: E OF 3RD ST TO 12TH AVE; 3RD ST: BEND BLVD TO 12TH AVE	BIKEWAY	\$615,000	ROCK ISLAND	1	2025
		MISCELLANEOUS IMPROVEMENTS				
BEND BLVD 3RD ST	BEND BLVD: E OF 3RD ST TO 12TH AVE; 3RD ST: BEND BLVD TO 12TH AVE	CONSTRUCTION ENGINEERING	\$49,000	ROCK ISLAND	1	2025
		MISCELLANEOUS IMPROVEMENTS				
BROOKLYN RD	AT WILLOW CREEK 0.5 MI N OF US 30	BRIDGE REPLACEMENT	\$650,000	LEE	2	2025
		RECONSTRUCTION - BRIDGES				

**FY 2025-2028 Rebuild Illinois
Highway Improvement Program
District 2
Local Highways**

Route / Street	Location	Improvements	Est. Cost	County	MYP Years	
		TAMP Category			Past	Current
CH 2 GERMAN CHURCH RD	ILL 72 TO DEER PATH RD Miles = 4.60	STANDARD OVERLAY	\$925,000	OGLE	3	2026-2030
		REHABILITATION - PAVEMENTS				
CH 4 CH 33 ROCK GROVE RD LAMM RD	CH 4 (ROCK GROVE RD): AFOLKEY RD TO 0.2 MI E OF DAKOTA RD; CH 33 (LAMM RD): 0.2 MI E OF ILL 26 TO BAILEYVILLE RD Miles = 5.20	CHIP SEAL-A1 CHIP SEAL-A2	\$109,000	STEPHENSON	1	2025
		PRESERVATION - PAVEMENTS				
CH 5 MASSBACH RD	AT SCRUB CREEK 6 MI SE OF DERINDA CENTER	BRIDGE REPLACEMENT	\$600,000	JO DAVIESS	12	2026-2030
		RECONSTRUCTION - BRIDGES				
CH 5 E 2100TH ST	1550 N AVE TO 0.4 MI N OF 1450 N AVE	DRAINAGE	\$2,700,000	HENRY	1	2026-2030
		MISCELLANEOUS IMPROVEMENTS				
CH 5 E 2100TH ST	AT TRIB MUD CREEK 3.5 MI S OF ATKINSON	BRIDGE REPLACEMENT	\$1,350,000	HENRY	1	2026-2030
		RECONSTRUCTION - BRIDGES				

**FY 2025-2028 Rebuild Illinois
Highway Improvement Program
District 2
Local Highways**

Route / Street	Location	Improvements	Est. Cost	County	MYP Years	
		TAMP Category			Past	Current
CH 6 WILLOW RD	AT MUDDY PLUM RIVER 5.5 MI SE OF STOCKTON	BRIDGE REPLACEMENT	\$600,000	JO DAVIESS	12	2025
		RECONSTRUCTION - BRIDGES				
CH 9 SCOUT CAMP RD	STAGECOACH TRAIL TO 0.2 MI E OF TOWNSEND RD Miles = 8.01	STANDARD OVERLAY	\$2,160,000	JO DAVIESS	1	2025
		REHABILITATION - PAVEMENTS				
CH 17 N 700TH AVE	AT TRIB EDWARDS RIVER 2 MI E OF OPHIEM	BRIDGE REPLACEMENT	\$450,000	HENRY	4	2026-2030
		RECONSTRUCTION - BRIDGES				
CH 28 DAKOTA RD	ROCK GROVE RD TO ILL 75	COLD IN-PLACE RECYCLING	\$5,831,000	STEPHENSON	3	2026-2030
		PRESERVATION - PAVEMENTS				
CH 29 TOWER RD	MONTAGUE RD TO WATER RD Miles = 3.75	STANDARD OVERLAY	\$800,000	OGLE	4	2025
		REHABILITATION - PAVEMENTS				
CH 33 LAMM RD	0.2 MI E OF ILL 26 TO BAILEYVILLE RD	COLD IN-PLACE RECYCLING	\$219,000	STEPHENSON	1	2025
		PRESERVATION - PAVEMENTS				

**FY 2025-2028 Rebuild Illinois
Highway Improvement Program
District 2
Local Highways**

Route / Street	Location	Improvements	Est. Cost	County	MYP Years	
		TAMP Category			Past	Current
CH 36 RIDGE RD	PINES RD TO ILL 2 Miles = 6.63	STANDARD OVERLAY	\$1,415,000	OGLE	1	2026-2030
		REHABILITATION - PAVEMENTS				
CH 55 E RIVERSIDE BLVD	MATERIAL AVE TO SAGE DR IN LOVES PARK Miles = 0.77	DESIGNED OVERLAY CURB AND GUTTER	\$10,374,000	WINNEBAGO	3	2025
		REHABILITATION - PAVEMENTS				
CH 55 E RIVERSIDE BLVD	MATERIAL AVE TO SAGE DR IN LOVES PARK	MISCELLANEOUS	\$668,000	WINNEBAGO	1	2025
		MISCELLANEOUS IMPROVEMENTS				
CH 55 E RIVERSIDE BLVD	MATERIAL AVE TO SAGE DR IN LOVES PARK	CONSTRUCTION ENGINEERING	\$480,000	WINNEBAGO	2	2025
		REHABILITATION - PAVEMENTS				
CH 63 63RD ST	KNOXVILLE RD TO MERCER CO LINE Miles = 3.05	RECONSTRUCTION	\$3,500,000	ROCK ISLAND	2	2025
		RECONSTRUCTION - PAVEMENTS				
CH 63 63RD ST	KNOXVILLE RD TO MERCER CO LINE	CONSTRUCTION ENGINEERING	\$60,000	ROCK ISLAND	2	2025
		RECONSTRUCTION - PAVEMENTS				

**FY 2025-2028 Rebuild Illinois
Highway Improvement Program
District 2
Local Highways**

Route / Street	Location	Improvements	Est. Cost	County	MYP Years	
		TAMP Category			Past	Current
CH 76 PRAIRIE HILL RD	AT ROCK RIVER 0.4 MI W OF ILL 2 N OF ROCKTON	BRIDGE REPLACEMENT	\$6,570,000	WINNEBAGO	8	2025
<i>ILLINOIS SPECIAL BRIDGE PROGRAM LOCAL PROJECT; CONTINGENT UPON LOCAL AGENCY PROVIDING MATCHING FUNDS.</i>						
RECONSTRUCTION - BRIDGES						
CH 76 PRAIRIE HILL RD	AT ROCK RIVER 0.4 MI W OF ILL 2 N OF ROCKTON	CONSTRUCTION ENGINEERING	\$402,000	WINNEBAGO	8	2025
<i>ILLINOIS SPECIAL BRIDGE PROGRAM LOCAL PROJECT; CONTINGENT UPON LOCAL AGENCY PROVIDING MATCHING FUNDS.</i>						
RECONSTRUCTION - BRIDGES						
CORDOVA RD BLACK RD	CORDOVA RD: ROCK ISLAND CO LINE TO I-88; BLACK RD: 0.5 MI E OF FENTON RD TO ILL 78	COLD IN-PLACE RECYCLING	\$1,718,000	WHITESIDE	2	2026-2030
PRESERVATION - PAVEMENTS						
DEWEY AVE	AT HUGHLETTS BRANCH 0.5 MI N OF BROWN ST IN GALENA	BRIDGE REPLACEMENT	\$1,500,000	JO DAVIESS	1	2025
RECONSTRUCTION - BRIDGES						
E 11TH ST	AT I & M FEEDER CANAL 0.5 MI E OF ILL 40 IN ROCK FALLS	BRIDGE REPLACEMENT	\$2,070,000	WHITESIDE	5	2025
<i>ILLINOIS SPECIAL BRIDGE PROGRAM LOCAL PROJECT; CONTINGENT UPON LOCAL AGENCY PROVIDING MATCHING FUNDS.</i>						
RECONSTRUCTION - BRIDGES						

**FY 2025-2028 Rebuild Illinois
Highway Improvement Program
District 2
Local Highways**

Route / Street	Location	Improvements	Est. Cost	County	MYP Years	
		TAMP Category			Past	Current
E 11TH ST	AT I & M FEEDER CANAL 0.5 MI E OF ILL 40 IN ROCK FALLS	CONSTRUCTION ENGINEERING	\$166,000	WHITESIDE	4	2025
		<i>ILLINOIS SPECIAL BRIDGE PROGRAM LOCAL PROJECT; CONTINGENT UPON LOCAL AGENCY PROVIDING MATCHING FUNDS.</i>				
		RECONSTRUCTION - BRIDGES				
FENTON RD	0.8 MI S OF GARDEN PLAIN RD TO BLACK RD	COLD IN-PLACE RECYCLING	\$1,550,000	WHITESIDE	2	2025
		PRESERVATION - PAVEMENTS				
FREMONT RD	AT ELKHORN CREEK 4 MI NE OF MILLEDGEVILLE	BRIDGE REPLACEMENT	\$1,000,000	CARROLL	2	2025
		RECONSTRUCTION - BRIDGES				
GENESEE CT	AT ROCK CREEK E OF LISTER RD IN MORRISON	BRIDGE REPLACEMENT	\$3,415,000	WHITESIDE	6	2025
		<i>ILLINOIS SPECIAL BRIDGE PROGRAM LOCAL PROJECT; CONTINGENT UPON LOCAL AGENCY PROVIDING MATCHING FUNDS.</i>				
		RECONSTRUCTION - BRIDGES				
GENESEE CT	AT ROCK CREEK E OF LISTER RD IN MORRISON	CONSTRUCTION ENGINEERING	\$268,000	WHITESIDE	6	2025
		<i>ILLINOIS SPECIAL BRIDGE PROGRAM LOCAL PROJECT; CONTINGENT UPON LOCAL AGENCY PROVIDING MATCHING FUNDS.</i>				
		RECONSTRUCTION - BRIDGES				

**FY 2025-2028 Rebuild Illinois
Highway Improvement Program
District 2
Local Highways**

Route / Street	Location	Improvements	Est. Cost	County	MYP Years	
		TAMP Category			Past	Current
HANCOCK AVE	AT PECATONICA RIVER 0.3 MI S OF STEPHENSON ST IN FREEPORT	BRIDGE SUBSTRUCTURE REHAB	\$2,117,000	STEPHENSON	2	2025
		REHABILITATION - BRIDGES				
LYNDON RD	CAPP RD TO US 30	COLD IN-PLACE RECYCLING	\$2,000,000	WHITESIDE	2	2026-2030
		PRESERVATION - PAVEMENTS				
MILL RD CAPRON RD DENNY RD	AT PISCASAW CREEK - MILL RD: 1.5 MI S OF CAPRON; CAPRON RD: 2.5 MI S OF CAPRON; DENNY RD: 2.5 MI SE OF POPLAR GROVE	BRIDGE REPLACEMENT	\$3,850,000	BOONE	2	2025
		RECONSTRUCTION - BRIDGES				
MILL RD CAPRON RD DENNY RD	AT PISCASAW CREEK - MILL RD: 1.5 MI S OF CAPRON; CAPRON RD: 2.5 MI S OF CAPRON; DENNY RD: 2.5 MI SE OF POPLAR GROVE	CONSTRUCTION ENGINEERING	\$500,000	BOONE	2	2025
		RECONSTRUCTION - BRIDGES				
OLD RIVER RD	ILL 75 TO ROSCOE RD Miles = 2.79	DESIGNED OVERLAY	\$2,903,000	WINNEBAGO	1	2025
		REHABILITATION - PAVEMENTS				
PERRY RD	ILL 251 TO E OF DEWEY AVE Miles = 2.78	STANDARD OVERLAY	\$750,000	LEE	1	2026-2030
		REHABILITATION - PAVEMENTS				

**FY 2025-2028 Rebuild Illinois
Highway Improvement Program
District 2
Local Highways**

Route / Street	Location	Improvements TAMP Category	Est. Cost	County	MYP Years	
					Past	Current
ROCKTON RD	0.1 MI W OF ASPLAND DR TO OLD MEADOW LN IN ROCKTON	BIKEWAY	\$56,000	WINNEBAGO	1	2025
		MISCELLANEOUS IMPROVEMENTS				
ROSCOE RD	OLD RIVER RD TO 0.2 MI W OF ROCK LN Miles = 2.21	STANDARD OVERLAY	\$757,000	WINNEBAGO	1	2026-2030
		REHABILITATION - PAVEMENTS				
ROSCOE RD	AT ROCK RIVER 0.2 MI W OF ILL 251	BRIDGE NEW DECK	\$3,150,000	WINNEBAGO	4	2026-2030
		<i>ILLINOIS SPECIAL BRIDGE PROGRAM LOCAL PROJECT; CONTINGENT UPON LOCAL AGENCY PROVIDING MATCHING FUNDS.</i>				
		REHABILITATION - BRIDGES				
ROSCOE RD	AT ROCK RIVER 0.2 MI W OF ILL 251	CONSTRUCTION ENGINEERING	\$148,000	WINNEBAGO	4	2026-2030
		<i>ILLINOIS SPECIAL BRIDGE PROGRAM LOCAL PROJECT; CONTINGENT UPON LOCAL AGENCY PROVIDING MATCHING FUNDS.</i>				
		REHABILITATION - BRIDGES				
SCHAPVILLE RD	AT MILL CREEK 6 MI N OF ELIZABETH	BRIDGE REPLACEMENT	\$400,000	JO DAVIESS	12	2026-2030
		RECONSTRUCTION - BRIDGES				

**FY 2025-2028 Rebuild Illinois
Highway Improvement Program
District 2
Local Highways**

Route / Street	Location	Improvements	Est. Cost	County	MYP Years	
		TAMP Category			Past	Current
STAGECOACH TRAIL RD	AT CLEAR CREEK 1 MI W OF WARREN	BRIDGE REPLACEMENT	\$600,000	JO DAVIESS	10	2026-2030
		RECONSTRUCTION - BRIDGES				
STEWARD RD	AT BNSF RR 0.1 MI N OF LEE CO LINE Miles = 0.01	NEW CONSTRUCTION	\$6,250,000	OGLE	1	2025
		MISCELLANEOUS IMPROVEMENTS				
STEWARD RD	AT BNSF RR 0.1 MI N OF LEE CO LINE	CONSTRUCTION ENGINEERING	\$456,000	OGLE	1	2025
		MISCELLANEOUS IMPROVEMENTS				
US BUS 20 1ST AVE	AVON ST TO E STATE ST IN ROCKFORD Miles = 1.75	RECONSTRUCTION	\$14,384,000	WINNEBAGO	2	2025
		RECONSTRUCTION - PAVEMENTS				
US BUS 20 1ST AVE	AVON ST TO E STATE ST IN ROCKFORD	MISCELLANEOUS	\$2,390,000	WINNEBAGO	2	2025
		MISCELLANEOUS IMPROVEMENTS				
US BUS 20 1ST AVE	AVON ST TO E STATE ST IN ROCKFORD	BRIDGE APPROACH ROADWAY	\$797,000	WINNEBAGO	2	2025
		MISCELLANEOUS IMPROVEMENTS				

**FY 2025-2028 Rebuild Illinois
Highway Improvement Program
District 2
Local Highways**

Route / Street	Location	Improvements	Est. Cost	County	MYP Years	
		TAMP Category			Past	Current
US BUS 20 1ST AVE	AVON ST TO E STATE ST IN ROCKFORD	CONSTRUCTION ENGINEERING	\$1,364,000	WINNEBAGO	2	2025
		RECONSTRUCTION - PAVEMENTS				
VARIOUS	GREATER DOWNTOWN REVITALIZATION PROJECT IN EAST MOLINE Miles = 0.23	NEW CONSTRUCTION	\$5,532,000	ROCK ISLAND	2	2026-2030
		INITIAL CONSTRUCTION - PAVEMENTS				
VARIOUS	GREATER DOWNTOWN REVITALIZATION PROJECT IN EAST MOLINE	CONSTRUCTION ENGINEERING	\$443,000	ROCK ISLAND	2	2026-2030
		INITIAL CONSTRUCTION - PAVEMENTS				
VARIOUS	VARIOUS LOCATIONS IN ROCK ISLAND	SIDEWALKS	\$108,000	ROCK ISLAND	1	2025
		MISCELLANEOUS IMPROVEMENTS				
WALNUT AVE	MAIN ST TO EMPIRE ST IN FREEPORT Miles = 0.69	RECONSTRUCTION	\$3,958,000	STEPHENSON	1	2026-2030
		RECONSTRUCTION - PAVEMENTS				
WALNUT AVE	EMPIRE ST TO SOUTH ST IN FREEPORT Miles = 0.46	RECONSTRUCTION	\$2,589,000	STEPHENSON	1	2026-2030
		RECONSTRUCTION - PAVEMENTS				

**FY 2025-2028 Rebuild Illinois
Highway Improvement Program
District 2
Local Highways**

Route / Street	Location	Improvements	Est. Cost	County	MYP Years	
		TAMP Category			Past	Current
WOODSTOCK RD	AT PISCASAW CREEK 0.6 MI E OF POPLAR GROVE RD	BRIDGE REPLACEMENT	\$2,050,000	BOONE	3	2026-2030
<i>ILLINOIS SPECIAL BRIDGE PROGRAM LOCAL PROJECT; CONTINGENT UPON LOCAL AGENCY PROVIDING MATCHING FUNDS.</i>						
RECONSTRUCTION - BRIDGES						
WOODSTOCK RD	AT PISCASAW CREEK 0.6 MI E OF POPLAR GROVE RD	CONSTRUCTION ENGINEERING	\$132,000	BOONE	3	2026-2030
<i>ILLINOIS SPECIAL BRIDGE PROGRAM LOCAL PROJECT; CONTINGENT UPON LOCAL AGENCY PROVIDING MATCHING FUNDS.</i>						
RECONSTRUCTION - BRIDGES						



DISTRICT 3

1,687 MILES OF HIGHWAYS

784 BRIDGES

10.8 MILLION MILES OF TRAVEL DAILY

\$1.4 BILLION FOR IMPROVEMENTS DURING FY 2025-2030

MAJOR DISTRICT HIGHWAY PROJECTS BY COUNTY

GRUNDY

- **I-80:** \$112.6 million for reconstruction of 6.5 miles, preliminary engineering, utility adjustments and other improvements from east of the Seneca interchange to west of Illinois 47.

IROQUOIS

- **I-57:** \$29.2 million for bridge deck overlays, bridge joint replacement/repairs, culvert repairs, bridge superstructure replacements and new bridge decks on various structures from 1.2 miles south of Sugar Creek to 1.3 miles north of Prairie Creek.
- **I-57:** \$23 million for resurfacing 7.9 miles from Ford County line to 0.7 mile south of the Buckley interchange.

KANKAKEE

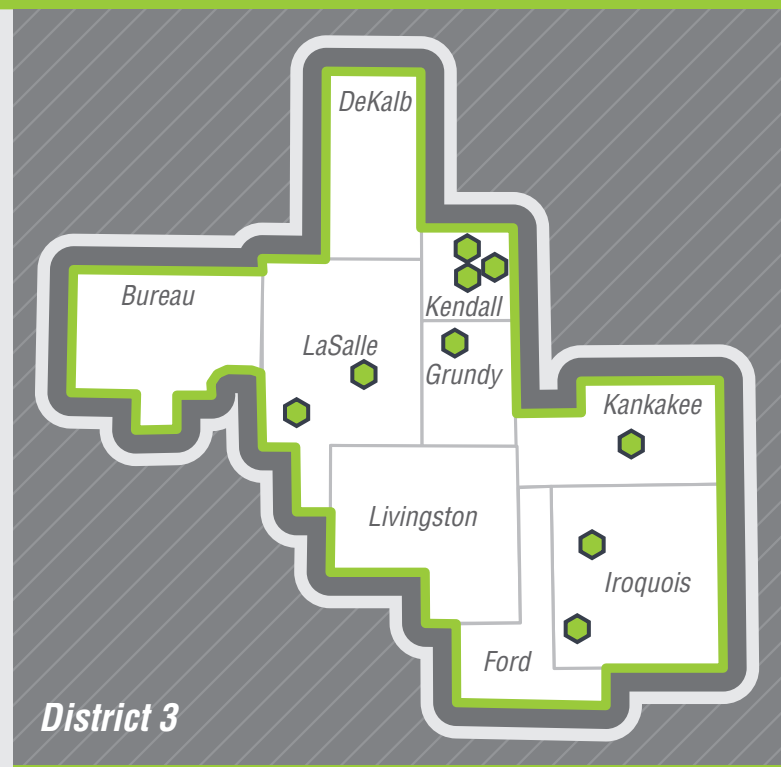
- **I-57/Illinois 17 Interchange:** \$105 million for a bridge replacement, interchange reconstruction, reconstruction of 2.2 miles, railroad separation replacement and other improvements at the interchange, from south of Waldron Road to north of Illinois 17 and on Illinois 17 from North Fairmont Avenue to Eastgate Parkway.

KENDALL

- **Illinois 47:** \$60.5 million for reconstruction and additional lanes of 2.3 miles, railroad separation replacement, bridge replacement and other improvements between Galena and Kennedy roads in Yorkville.
- **Illinois 47:** \$46 million for additional lanes and reconstruction of 4.2 miles, as well as other improvements, from Illinois 71 to Caton Farm Road.
- **Illinois 126:** \$12 million for resurfacing of 9.2 miles, preliminary engineering, utility adjustments and other improvements from Illinois 71 to Will County line.

LASALLE

- **I-39/U.S. 51:** \$53 million for reconstruction of 2.8 miles from Marshall County line to 0.3 mile north of Norfolk Southern railroad and resurfacing of 9.5 miles from 0.3 mile north of NS railroad to 0.5 mile south of Illinois 351.
- **Illinois 23 and Illinois 23B/Illinois 71A:** \$26 million for a new bridge deck at the Illinois River, bridge replacement, utility adjustments and other improvements in Ottawa.



**FY 2025-2030 Rebuild Illinois
Highway Improvement Program
District 3
State Highways**

Route / Street	Location	Improvements	Est. Cost	County	MYP Years	
		TAMP Category			Past	Current
I 39 US 51	MARSHALL CO LINE TO 0.3 MI S OF LEE CO LINE	PATCHING LONGITUDINAL JOINT REPAIR MAINTENANCE - PAVEMENTS	\$1,000,000	LASALLE	1	2025
I 39 US 51	VARIOUS LOCATIONS IN LASALLE CO	SHOULDER RECONSTRUCTION MAINTENANCE - PAVEMENTS	\$3,325,000	LASALLE	1	2026-2030
I 39 US 51	INTCHG RAMPS & MAINLINE IN LASALLE COUNTY	PATCHING MAINTENANCE - PAVEMENTS	\$1,000,000	LASALLE	1	2025
I 39 US 51	INTCHG RAMP ENTRY POINTS	PATCHING MAINTENANCE - PAVEMENTS	\$500,000	LASALLE	1	2026-2030
I 39 US 51	MARSHALL CO LINE TO 0.3 MI N OF NS RR Miles = 2.80	PAVEMENT REPLACEMENT RECONSTRUCTION - PAVEMENTS	\$23,000,000	LASALLE	3	2026-2030
I 39 US 51	MARSHALL CO LINE TO 0.3 MI N OF NS RR	CONSTRUCTION ENGINEERING RECONSTRUCTION - PAVEMENTS	\$2,500,000	LASALLE	1	2026-2030

**FY 2025-2030 Rebuild Illinois
Highway Improvement Program
District 3
State Highways**

Route / Street	Location	Improvements	Est. Cost	County	MYP Years	
		TAMP Category			Past	Current
I 39 US 51	0.3 MI N OF NS RR TO 0.5 MI S OF ILL 351 Miles = 9.48	DESIGNED OVERLAY	\$25,000,000	LASALLE	2	2026-2030
Roadway Information		REHABILITATION - PAVEMENTS				
<u>Miles</u>	<u>AADT</u>	<u>Truck Pct</u>	<u>NHS</u>			
3.10	19,400	36.2	Y			
2.67	19,470	35.7	Y			
5.04	19,483	35.2	Y			
I 39 US 51	0.3 MI N OF NS RR TO 0.5 MI S OF ILL 351	CONSTRUCTION ENGINEERING	\$2,500,000	LASALLE	1	2026-2030
		REHABILITATION - PAVEMENTS				
I 39 US 51 (NORTHBOUND)	0.8 MI N OF CH 5 TO 0.5 MI N OF CH 54 IN TONICA Miles = 1.34	PAVEMENT REPLACEMENT	\$11,000,000	LASALLE	1	2026-2030
		RECONSTRUCTION - PAVEMENTS				
I 39 US 51 (NORTHBOUND)	0.8 MI N OF CH 5 TO 0.5 MI N OF CH 54 IN TONICA	CONSTRUCTION ENGINEERING	\$1,100,000	LASALLE	1	2026-2030
		RECONSTRUCTION - PAVEMENTS				
I 39 US 51	0.4 MI N OF W WALNUT ST TO LINCOLN MEMORIAL BRIDGE S OF ILL 351 Miles = 0.50	PAVEMENT REPLACEMENT	\$4,500,000	LASALLE	1	2026-2030
		RECONSTRUCTION - PAVEMENTS				

**FY 2025-2030 Rebuild Illinois
Highway Improvement Program
District 3
State Highways**

Route / Street	Location	Improvements	Est. Cost	County	MYP Years	
		TAMP Category			Past	Current
I 39 US 51	ILLINOIS RIVER / ILL 351 / BO RR 2.8 MI S OF I-80 <i>ILLINOIS SPECIAL BRIDGE PROGRAM PROJECT.</i>	BRIDGE PAINTING PRESERVATION - BRIDGES	\$30,000,000	LASALLE	1	2026-2030
I 39 US 51	ILLINOIS RIVER / ILL 351 / BO RR 2.8 MI S OF I-80 <i>ILLINOIS SPECIAL BRIDGE PROGRAM PROJECT.</i>	BRIDGE JOINT REPLACE/REPAIR BRIDGE DECK REPAIRS PRESERVATION - BRIDGES	\$4,000,000	LASALLE	1	2026-2030
I 39 US 51	ILLINOIS RIVER / ILL 351 / BO RR 2.8 MI S OF I-80 <i>ILLINOIS SPECIAL BRIDGE PROGRAM PROJECT.</i>	RR FLAGGER PRESERVATION - BRIDGES	\$500,000	LASALLE	1	2026-2030
I 39 US 51	ILLINOIS RIVER / ILL 351 / BO RR 2.8 MI S OF I-80 <i>ILLINOIS SPECIAL BRIDGE PROGRAM PROJECT.</i>	P.E. (PHASE II) PRESERVATION - BRIDGES	\$500,000	LASALLE	1	2026-2030
I 39 US 51	ILLINOIS RIVER / ILL 351 / BO RR 2.8 MI S OF I-80 <i>ILLINOIS SPECIAL BRIDGE PROGRAM PROJECT.</i>	CONSTRUCTION ENGINEERING PRESERVATION - BRIDGES	\$3,000,000	LASALLE	1	2026-2030

**FY 2025-2030 Rebuild Illinois
Highway Improvement Program
District 3
State Highways**

Route / Street	Location	Improvements	Est. Cost	County	MYP Years	
		TAMP Category			Past	Current
I 39 US 51	LINCOLN MEMORIAL BRIDGE 0.7 MI S OF US 6 TO 1 MI N OF US 6 Miles = 1.65	PAVEMENT REPLACEMENT	\$14,000,000	LASALLE	1	2026-2030
		RECONSTRUCTION - PAVEMENTS				
I 39 US 51	0.4 MI N OF W WALNUT ST TO LINCOLN MEMORIAL BRIDGE S OF ILL 351; LINCOLN MEMORIAL BRIDGE 0.7 MI S OF US 6 TO 1 MI N OF US 6	CONSTRUCTION ENGINEERING	\$2,000,000	LASALLE	1	2026-2030
		RECONSTRUCTION - PAVEMENTS				
I 39 US 51	2.7 MI E OF ILL 351 & 2.3 MI N OF US 52	SHOULDER RECONSTRUCTION	\$1,200,000	LASALLE	1	2025
		MAINTENANCE - PAVEMENTS				
I 39 US 51	AT I-80 INTCHG (OUTER RAMPS ONLY)	SHOULDER RECONSTRUCTION PATCHING	\$2,000,000	LASALLE	2	2025
		MAINTENANCE - PAVEMENTS				
I 39 US 51 (SOUTHBOUND)	OVER I-80 2.6 MI W OF ILL 178	BRIDGE DECK OVERLAY BRIDGE JOINT REPLACE/REPAIR BRIDGE DECK REPAIRS	\$2,000,000	LASALLE	2	2025
		PRESERVATION - BRIDGES				

**FY 2025-2030 Rebuild Illinois
Highway Improvement Program
District 3
State Highways**

Route / Street	Location	Improvements	Est. Cost	County	MYP Years	
		TAMP Category			Past	Current
I 39 US 51 (NORTHBOUND)	OVER I-80 2.6 MI W OF ILL 178	BRIDGE DECK OVERLAY BRIDGE JOINT REPLACE/REPAIR BRIDGE DECK REPAIRS PRESERVATION - BRIDGES	\$2,000,000	LASALLE	2	2025
I 39 US 51	US 52 TO 0.3 MI S OF LEE CO LINE Miles = 10.63	DESIGNED OVERLAY REHABILITATION - PAVEMENTS	\$25,000,000	LASALLE	1	2026-2030
Roadway Information						
<u>Miles</u>	<u>AADT</u>	<u>Truck Pct</u>	<u>NHS</u>			
10.63	17,683	42.9	Y			
I 39 US 51	US 52 TO 0.3 MI S OF LEE CO LINE	CONSTRUCTION ENGINEERING REHABILITATION - PAVEMENTS	\$2,500,000	LASALLE	1	2026-2030
I 39 US 51 (SOUTHBOUND)	C&NW RR 0.2 MI N OF US 52	BRIDGE REPLACEMENT RECONSTRUCTION - BRIDGES	\$4,200,000	LASALLE	2	2026-2030
					Structure Information	
					<u>Str Number</u>	<u>AADT</u>
					0500167	9,350
					<u>Truck Pct</u>	<u>NHS</u>
					39	Y
I 39 US 51 (NORTHBOUND)	C&NW RR 0.2 MI N OF US 52	BRIDGE REPLACEMENT RECONSTRUCTION - BRIDGES	\$4,200,000	LASALLE	1	2026-2030
					Structure Information	
					<u>Str Number</u>	<u>AADT</u>
					0500168	9,350
					<u>Truck Pct</u>	<u>NHS</u>
					39	Y

**FY 2025-2030 Rebuild Illinois
Highway Improvement Program
District 3
State Highways**

Route / Street	Location	Improvements	Est. Cost	County	MYP Years	
		TAMP Category			Past	Current
I 39 US 51	C&NW RR 0.2 MI N OF US 52	RR FLAGGER MISCELLANEOUS	\$200,000	LASALLE	2	2026-2030
		RECONSTRUCTION - BRIDGES				
I 39 US 51	C&NW RR 0.2 MI N OF US 52	RR ENGINEERING	\$75,000	LASALLE	2	2026-2030
		RECONSTRUCTION - BRIDGES				
I 39 US 51	0.5 MI N OF UP RR TO LITTLE VERMILION RIVER (NB) & 0.5 MI N OF UP RR TO 1.5 MI N OF LITTLE VERMILION RIVER (SB) Miles = 1.17	PAVEMENT REPLACEMENT	\$10,000,000	LASALLE	3	2026-2030
		RECONSTRUCTION - PAVEMENTS				
I 39 US 51	0.5 MI N OF UP RR TO LITTLE VERMILION RIVER (NB) & 0.5 MI N OF UP RR TO 1.5 MI N OF LITTLE VERMILION RIVER (SB)	CONSTRUCTION ENGINEERING	\$1,000,000	LASALLE	1	2026-2030
		RECONSTRUCTION - PAVEMENTS				
I 39 US 51	CH 12 (OVERHEAD) 3 MI N OF US 34	BRIDGE REPLACEMENT	\$4,800,000	LASALLE	2	2026-2030
		RECONSTRUCTION - BRIDGES				
					Structure Information	
					<u>Str Number</u>	<u>AADT</u>
					<u>Truck Pct</u>	<u>NHS</u>
					0500162	325
					16	N

**FY 2025-2030 Rebuild Illinois
Highway Improvement Program
District 3
State Highways**

Route / Street	Location	Improvements TAMP Category	Est. Cost	County	MYP Years	
					Past	Current
I 55	AT ILL 23 (OVERHEAD) 3.9 MI NE OF ILL 116 IN PONTIAC	BRIDGE SUPERSTRUCTURE REHAB REHABILITATION - BRIDGES	\$1,000,000	LIVINGSTON	3	2026-2030
						Structure Information
						<u>Str Number</u> <u>AADT</u> <u>Truck Pct</u> <u>NHS</u>
						0530115 3,900 17 Y
I 55	TR 110 (OVERHEAD) 0.3 MI N OF LIVINGSTON CO LINE	BRIDGE DECK OVERLAY BRIDGE JOINT REPLACE/REPAIR PRESERVATION - BRIDGES	\$1,400,000	GRUNDY	2	2025
I 57	BIG FOUR DITCH 2.4 MI S OF ILL 9 (SOUTHBOUND)	BRIDGE REPLACEMENT RECONSTRUCTION - BRIDGES	\$5,400,000	FORD	6	2026-2030
						Structure Information
						<u>Str Number</u> <u>AADT</u> <u>Truck Pct</u> <u>NHS</u>
						0270052 10,550 31 Y
I 57	BIG FOUR DITCH 2.4 MI S OF ILL 9 (NORTHBOUND)	BRIDGE REPLACEMENT RECONSTRUCTION - BRIDGES	\$5,400,000	FORD	6	2026-2030
						Structure Information
						<u>Str Number</u> <u>AADT</u> <u>Truck Pct</u> <u>NHS</u>
						0270053 10,550 31 Y
I 57	FORD CO LINE TO 0.7 MI S OF BUCKLEY INTCHG Miles = 7.94	DESIGNED OVERLAY REHABILITATION - PAVEMENTS	\$23,000,000	IROQUOIS	8	2025
						Roadway Information
						<u>Miles</u> <u>AADT</u> <u>Truck Pct</u> <u>NHS</u>
						7.94 17,600 35.5 Y

**FY 2025-2030 Rebuild Illinois
Highway Improvement Program
District 3
State Highways**

Route / Street	Location	Improvements	Est. Cost	County	MYP Years	
		TAMP Category			Past	Current
I 57 (SOUTHBOUND)	LOUIS CREEK 0.7 MI N OF BUCKLEY INTCHG	BRIDGE REPLACEMENT	\$2,500,000	IROQUOIS	4	2025
		RECONSTRUCTION - BRIDGES				
I 57 (NORTHBOUND)	LOUIS CREEK 0.7 MI N OF BUCKLEY INTCHG	BRIDGE REPLACEMENT	\$2,500,000	IROQUOIS	3	2025
		RECONSTRUCTION - BRIDGES				
I 57	AT ILL 54 INTCHG (OVERHEAD) IN ONARGA	BRIDGE NEW DECK	\$4,000,000	IROQUOIS	7	2025
		REHABILITATION - BRIDGES				
I 57	1.2 MI S OF SUGAR CREEK & 1.3 MI N OF PRAIRIE CREEK	MEDIAN CROSSOVER	\$3,000,000	IROQUOIS	1	2026-2030
		MAINTENANCE - PAVEMENTS				
I 57	AT TR 58A (OVERHEAD) 1.2 MI S OF US 24	BRIDGE DECK OVERLAY	\$1,250,000	IROQUOIS	1	2026-2030
		BRIDGE JOINT REPLACE/REPAIR				
		PRESERVATION - BRIDGES				

**FY 2025-2030 Rebuild Illinois
Highway Improvement Program
District 3
State Highways**

Route / Street	Location	Improvements TAMP Category	Est. Cost	County	MYP Years		
					Past	Current	
I 57 (SOUTHBOUND)	SUGAR CREEK 1 MI S OF US 24	BRIDGE DECK OVERLAY BRIDGE JOINT REPLACE/REPAIR PRESERVATION - BRIDGES	\$1,000,000	IROQUOIS	1	2026-2030	
I 57 (NORTHBOUND)	SUGAR CREEK 1 MI S OF US 24	BRIDGE DECK OVERLAY BRIDGE JOINT REPLACE/REPAIR PRESERVATION - BRIDGES	\$1,000,000	IROQUOIS	1	2026-2030	
I 57	AT US 24 INTCHG (OVERHEAD) IN GILMAN	BRIDGE DECK OVERLAY BRIDGE JOINT REPLACE/REPAIR PRESERVATION - BRIDGES	\$2,000,000	IROQUOIS	1	2026-2030	
I 57 (SOUTHBOUND)	IC RR 0.8 MI N OF US 24	BRIDGE SUPERSTRUCTURE REPLACE REHABILITATION - BRIDGES	\$3,200,000	IROQUOIS	2	2026-2030	
				Structure Information			
				<u>Str Number</u>	<u>AADT</u>	<u>Truck Pct</u>	<u>NHS</u>
				0380003	9,050	33	Y
I 57 (NORTHBOUND)	IC RR 0.8 MI N OF US 24	BRIDGE SUPERSTRUCTURE REPLACE REHABILITATION - BRIDGES	\$3,200,000	IROQUOIS	4	2026-2030	
				Structure Information			
				<u>Str Number</u>	<u>AADT</u>	<u>Truck Pct</u>	<u>NHS</u>
				0380004	9,050	33	Y

**FY 2025-2030 Rebuild Illinois
Highway Improvement Program
District 3
State Highways**

Route / Street	Location	Improvements TAMP Category	Est. Cost	County	MYP Years		
					Past	Current	
I 57	STREAM 0.9 MI N OF US 24	CULVERT REPAIR MISCELLANEOUS IMPROVEMENTS	\$300,000	IROQUOIS	1	2026-2030	
I 57 (NORTHBOUND)	TP&W RR 1 MI N OF US 24	BRIDGE SUPERSTRUCTURE REPLACE REHABILITATION - BRIDGES	\$2,600,000	IROQUOIS	1	2026-2030	
				Structure Information			
				<u>Str Number</u>	<u>AADT</u>	<u>Truck Pct</u>	<u>NHS</u>
				0380005	9,050	33	Y
I 57 (SOUTHBOUND)	TP&W RR 1 MI N OF US 24	BRIDGE SUPERSTRUCTURE REPLACE REHABILITATION - BRIDGES	\$2,600,000	IROQUOIS	1	2026-2030	
				Structure Information			
				<u>Str Number</u>	<u>AADT</u>	<u>Truck Pct</u>	<u>NHS</u>
				0380006	9,050	33	Y
I 57	IC & TP&W RR 0.8 MI & 1 MI N OF US 24	RR FLAGGER RR INSURANCE MISCELLANEOUS REHABILITATION - BRIDGES	\$750,000	IROQUOIS	3	2026-2030	
I 57 (NORTHBOUND)	W 2ND ST 1.2 MI N OF US 24	BRIDGE NEW DECK REHABILITATION - BRIDGES	\$1,500,000	IROQUOIS	1	2026-2030	
				Structure Information			
				<u>Str Number</u>	<u>AADT</u>	<u>Truck Pct</u>	<u>NHS</u>
				0380007	9,050	33	Y

**FY 2025-2030 Rebuild Illinois
Highway Improvement Program
District 3
State Highways**

Route / Street	Location	Improvements	Est. Cost	County	MYP Years	
		TAMP Category			Past	Current
I 57 (SOUTHBOUND)	W 2ND ST 1.2 MI N OF US 24	BRIDGE NEW DECK	\$1,500,000	IROQUOIS	4	2026-2030
		REHABILITATION - BRIDGES				
I 57	AT TR 155 (OVERHEAD) 2 MI N OF US 24	BRIDGE DECK OVERLAY BRIDGE JOINT REPLACE/REPAIR	\$1,000,000	IROQUOIS	1	2026-2030
		PRESERVATION - BRIDGES				
I 57 (SOUTHBOUND)	PRAIRIE CREEK 6.2 MI S OF ILL 116	BRIDGE SUPERSTRUCTURE REPLACE	\$2,500,000	IROQUOIS	4	2026-2030
		REHABILITATION - BRIDGES				
I 57 (NORTHBOUND)	PRAIRIE CREEK 6.2 MI S OF ILL 116	BRIDGE SUPERSTRUCTURE REPLACE	\$2,500,000	IROQUOIS	4	2026-2030
		REHABILITATION - BRIDGES				
I 57	DANFORTH RD (OVERHEAD) 4.6 MI S OF ILL 16	BRIDGE SUPERSTRUCTURE REPLACE	\$2,300,000	IROQUOIS	4	2026-2030
		REHABILITATION - BRIDGES				

**FY 2025-2030 Rebuild Illinois
Highway Improvement Program
District 3
State Highways**

Route / Street	Location	Improvements	Est. Cost	County	MYP Years	
		TAMP Category			Past	Current
I 57	CH 4 (OVERHEAD) 0.4 MI E OF OLD ILL 45	BRIDGE REPLACEMENT	\$10,000,000	IROQUOIS	2	2026-2030
		RECONSTRUCTION - BRIDGES				
					Structure Information	
					<u>Str Number</u>	<u>AADT</u>
					<u>Truck Pct</u>	<u>NHS</u>
					0380135	825
					6	N
I 57	0.5 MI N OF CLIFTON TO 0.5 MI N OF IROQUOIS CO LINE Miles = 4.22	DESIGNED OVERLAY	\$11,000,000	KANKAKEE IROQUOIS	8	2026-2030
		REHABILITATION - PAVEMENTS				
					Roadway Information	
					<u>Miles</u>	<u>AADT</u>
					<u>Truck Pct</u>	<u>NHS</u>
					3.74	19,116
					31.2	Y
					0.48	19,400
					31.8	Y
I 57	CH 29 (OVERHEAD) 3 MI S OF CHEBANSE INTCHG	BRIDGE REPLACEMENT	\$3,400,000	IROQUOIS	5	2026-2030
		RECONSTRUCTION - BRIDGES				
					Structure Information	
					<u>Str Number</u>	<u>AADT</u>
					<u>Truck Pct</u>	<u>NHS</u>
					0380088	800
					4	N
I 57	AT US 45/52 INTCHG (OVERHEAD) IN KANKAKEE	BRIDGE REPLACEMENT	\$7,500,000	KANKAKEE	9	2026-2030
					<i>ILLINOIS SPECIAL BRIDGE PROGRAM PROJECT.</i>	
		RECONSTRUCTION - BRIDGES				
					Structure Information	
					<u>Str Number</u>	<u>AADT</u>
					<u>Truck Pct</u>	<u>NHS</u>
					0460052	9,100
					20	Y
I 57	AT US 45/52 INTCHG IN KANKAKEE	INTERCHANGE RECONSTRUCTION	\$32,500,000	KANKAKEE	5	2026-2030
		RECONSTRUCTION - PAVEMENTS				

**FY 2025-2030 Rebuild Illinois
Highway Improvement Program
District 3
State Highways**

Route / Street	Location	Improvements	Est. Cost	County	MYP Years	
		TAMP Category			Past	Current
I 57	AT US 45/52 INTCHG IN KANKAKEE	LAND ACQUISITION	\$1,500,000	KANKAKEE	1	2025
		RECONSTRUCTION - PAVEMENTS				
I 57	AT US 45/52 INTCHG IN KANKAKEE	UTILITY ADJUSTMENT	\$100,000	KANKAKEE	5	2026-2030
		RECONSTRUCTION - PAVEMENTS				
I 57	AT US 45/52 INTCHG (OVERHEAD) IN KANKAKEE <i>ILLINOIS SPECIAL BRIDGE PROGRAM PROJECT.</i>	CONSTRUCTION ENGINEERING	\$1,000,000	KANKAKEE	5	2026-2030
		RECONSTRUCTION - BRIDGES				
I 57	AT US 45/52 INTCHG IN KANKAKEE	CONSTRUCTION ENGINEERING	\$2,000,000	KANKAKEE	3	2026-2030
		RECONSTRUCTION - PAVEMENTS				
I 57	KB&S RR (OVERHEAD) 0.5 MI S OF ILL 17 IN KANKAKEE <i>DATA DRIVEN DECISIONS PROJECT.</i>	RR SEPARATION REPLACEMENT RETAINING WALL	\$14,000,000	KANKAKEE	2	2026-2030
		RECONSTRUCTION - BRIDGES				

**FY 2025-2030 Rebuild Illinois
Highway Improvement Program
District 3
State Highways**

Route / Street	Location	Improvements TAMP Category	Est. Cost	County	MYP Years	
					Past	Current
I 57	KB&S RR (OVERHEAD) 0.5 MI S OF ILL 17 IN KANKAKEE <i>DATA DRIVEN DECISIONS PROJECT.</i>	RR INSURANCE RR FLAGGER MISCELLANEOUS RECONSTRUCTION - BRIDGES	\$2,000,000	KANKAKEE	2	2026-2030
I 57	0.2 MI S OF WALDRON RD TO 0.7 MI N OF ILL 17 IN KANKAKEE Miles = 1.48 <i>DATA DRIVEN DECISIONS PROJECT.</i> <i>ILLINOIS COMPETITIVE FREIGHT PROGRAM PROJECT.</i>	INTERCHANGE RECONSTRUCTION RECONSTRUCTION RECONSTRUCTION - PAVEMENTS	\$40,000,000	KANKAKEE	2	2026-2030
Roadway Information						
<u>Miles</u>	<u>AADT</u>	<u>Truck Pct</u>	<u>NHS</u>			
1.48	25,192	27.6	Y			
I 57	0.2 MI S OF WALDRON RD TO 0.5 MI N OF ILL 17 IN KANKAKEE <i>DATA DRIVEN DECISIONS PROJECT.</i>	LAND ACQUISITION RECONSTRUCTION - PAVEMENTS	\$1,000,000	KANKAKEE	2	2025
I 57	0.2 MI S OF WALDRON RD TO 0.5 MI N OF ILL 17 IN KANKAKEE <i>DATA DRIVEN DECISIONS PROJECT.</i>	LAND ACQUISITION RECONSTRUCTION - PAVEMENTS	\$1,000,000	KANKAKEE	2	2026-2030
I 57	0.2 MI S OF WALDRON RD TO 0.5 MI N OF ILL 17 IN KANKAKEE <i>DATA DRIVEN DECISIONS PROJECT.</i>	UTILITY ADJUSTMENT RECONSTRUCTION - PAVEMENTS	\$2,000,000	KANKAKEE	2	2026-2030

**FY 2025-2030 Rebuild Illinois
Highway Improvement Program
District 3
State Highways**

Route / Street	Location	Improvements	Est. Cost	County	MYP Years													
		TAMP Category			Past	Current												
I 57	0.2 MI S OF WALDRON RD TO 0.5 MI N OF ILL 17 IN KANKAKEE <i>DATA DRIVEN DECISIONS PROJECT.</i>	CONSTRUCTION ENGINEERING RECONSTRUCTION - PAVEMENTS	\$10,000,000	KANKAKEE	1	2026-2030												
I 57	AT ILL 17 INTCHG IN KANKAKEE <i>DATA DRIVEN DECISIONS PROJECT. ILLINOIS SPECIAL BRIDGE PROGRAM PROJECT.</i>	BRIDGE REPLACEMENT RECONSTRUCTION - BRIDGES	\$20,000,000	KANKAKEE	2	2026-2030												
Structure Information																		
<table style="width: 100%; border-collapse: collapse;"> <thead> <tr> <th style="text-align: left;">Str Number</th> <th style="text-align: left;">AADT</th> <th style="text-align: left;">Truck Pct</th> <th style="text-align: left;">NHS</th> </tr> </thead> <tbody> <tr> <td>0460006</td> <td>11,650</td> <td>29</td> <td>Y</td> </tr> <tr> <td>0460007</td> <td>14,450</td> <td>24</td> <td>Y</td> </tr> </tbody> </table>							Str Number	AADT	Truck Pct	NHS	0460006	11,650	29	Y	0460007	14,450	24	Y
Str Number	AADT	Truck Pct	NHS															
0460006	11,650	29	Y															
0460007	14,450	24	Y															
I 57	0.3 MI N OF GRINNELL RD TO 0.1 MI S OF ARMOUR RD Miles = 1.73	RECONSTRUCTION RECONSTRUCTION - PAVEMENTS	\$20,000,000	KANKAKEE	1	2026-2030												
Roadway Information																		
<table style="width: 100%; border-collapse: collapse;"> <thead> <tr> <th style="text-align: left;">Miles</th> <th style="text-align: left;">AADT</th> <th style="text-align: left;">Truck Pct</th> <th style="text-align: left;">NHS</th> </tr> </thead> <tbody> <tr> <td>1.73</td> <td>28,900</td> <td>24.8</td> <td>Y</td> </tr> </tbody> </table>							Miles	AADT	Truck Pct	NHS	1.73	28,900	24.8	Y				
Miles	AADT	Truck Pct	NHS															
1.73	28,900	24.8	Y															
I 57	0.3 MI N OF GRINNELL RD TO 0.1 MI S OF ARMOUR RD	P.E. (PHASE I) RECONSTRUCTION - PAVEMENTS	\$2,000,000	KANKAKEE	1	2025												
I 57	0.3 MI N OF GRINNELL RD TO 0.1 MI S OF ARMOUR RD	P.E. (PHASE II) RECONSTRUCTION - PAVEMENTS	\$2,000,000	KANKAKEE	1	2026-2030												

**FY 2025-2030 Rebuild Illinois
Highway Improvement Program
District 3
State Highways**

Route / Street	Location	Improvements	Est. Cost	County	MYP Years			
		TAMP Category			Past	Current		
I 57 (SOUTHBOUND)	SOLDIER CREEK 1.8 MI N OF ILL 17	BRIDGE REPLACEMENT	\$4,000,000	KANKAKEE	3	2026-2030		
		RECONSTRUCTION - BRIDGES					Structure Information	
							<u>Str Number</u>	<u>AADT</u>
		0460012	14,450	24	Y			
I 57 (NORTHBOUND)	SOLDIER CREEK 1.8 MI N OF ILL 17	BRIDGE REPLACEMENT	\$4,000,000	KANKAKEE	3	2026-2030		
		RECONSTRUCTION - BRIDGES					Structure Information	
							<u>Str Number</u>	<u>AADT</u>
		0460013	14,450	24	Y			
I 57	AT MANTENO INTCHG (OVERHEAD) N OF KANKAKEE	BRIDGE REPLACEMENT RETAINING WALL	\$9,000,000	KANKAKEE	3	2026-2030		
		RECONSTRUCTION - BRIDGES					Structure Information	
							<u>Str Number</u>	<u>AADT</u>
		0460058	9,550	9	Y			
I 57	AT MANTENO INTCHG N OF KANKAKEE	INTERCHANGE RECONSTRUCTION	\$16,000,000	KANKAKEE	6	2026-2030		
		RECONSTRUCTION - PAVEMENTS					Structure Information	
							<u>Str Number</u>	<u>AADT</u>
I 57	AT MANTENO INTCHG N OF KANKAKEE	UTILITY ADJUSTMENT	\$750,000	KANKAKEE	6	2025		
		RECONSTRUCTION - PAVEMENTS					Structure Information	
							<u>Str Number</u>	<u>AADT</u>

**FY 2025-2030 Rebuild Illinois
Highway Improvement Program
District 3
State Highways**

Route / Street	Location	Improvements TAMP Category	Est. Cost	County	MYP Years									
					Past	Current								
I 57	AT MANTENO INTCHG N OF KANKAKEE	CONSTRUCTION ENGINEERING	\$3,000,000	KANKAKEE	6	2026-2030								
		RECONSTRUCTION - PAVEMENTS												
I 80	AT ILL 40 (OVERHEAD) 3.5 MI N OF BUDA	BRIDGE REPLACEMENT	\$11,000,000	BUREAU	6	2025								
		RECONSTRUCTION - BRIDGES												
		Structure Information												
		<table style="width: 100%; border-collapse: collapse;"> <thead> <tr> <th style="border-bottom: 1px solid black;">Str Number</th> <th style="border-bottom: 1px solid black;">AADT</th> <th style="border-bottom: 1px solid black;">Truck Pct</th> <th style="border-bottom: 1px solid black;">NHS</th> </tr> </thead> <tbody> <tr> <td>0060089</td> <td>2,400</td> <td>16</td> <td>N</td> </tr> </tbody> </table>					Str Number	AADT	Truck Pct	NHS	0060089	2,400	16	N
Str Number	AADT	Truck Pct	NHS											
0060089	2,400	16	N											
I 80	ILL 40 TO 1.5 MI E OF US 34	PATCHING	\$1,300,000	BUREAU	1	2025								
		MAINTENANCE - PAVEMENTS												
I 80	AT CH 8 (OVERHEAD) 2 MI N OF US 6	BRIDGE REPLACEMENT	\$3,500,000	BUREAU	2	2026-2030								
		RECONSTRUCTION - BRIDGES												
		Structure Information												
		<table style="width: 100%; border-collapse: collapse;"> <thead> <tr> <th style="border-bottom: 1px solid black;">Str Number</th> <th style="border-bottom: 1px solid black;">AADT</th> <th style="border-bottom: 1px solid black;">Truck Pct</th> <th style="border-bottom: 1px solid black;">NHS</th> </tr> </thead> <tbody> <tr> <td>0060112</td> <td>700</td> <td>11</td> <td>N</td> </tr> </tbody> </table>					Str Number	AADT	Truck Pct	NHS	0060112	700	11	N
Str Number	AADT	Truck Pct	NHS											
0060112	700	11	N											
I 80	0.1 MI E OF ILL 351 TO 0.3 MI W OF ILL 178 Miles = 4.08	DESIGNED OVERLAY	\$10,000,000	LASALLE	6	2026-2030								
		REHABILITATION - PAVEMENTS												
		Roadway Information												
		<table style="width: 100%; border-collapse: collapse;"> <thead> <tr> <th style="border-bottom: 1px solid black;">Miles</th> <th style="border-bottom: 1px solid black;">AADT</th> <th style="border-bottom: 1px solid black;">Truck Pct</th> <th style="border-bottom: 1px solid black;">NHS</th> </tr> </thead> <tbody> <tr> <td>4.08</td> <td>29,646</td> <td>43.1</td> <td>Y</td> </tr> </tbody> </table>					Miles	AADT	Truck Pct	NHS	4.08	29,646	43.1	Y
Miles	AADT	Truck Pct	NHS											
4.08	29,646	43.1	Y											

**FY 2025-2030 Rebuild Illinois
Highway Improvement Program
District 3
State Highways**

Route / Street	Location	Improvements	Est. Cost	County	MYP Years	
		TAMP Category			Past	Current
I 80	ILL 251 IN PERU	P.E. (PHASE I)	\$500,000	LASALLE	2	2025
		RECONSTRUCTION - PAVEMENTS				
I 80	ILL 251 IN PERU	P.E. (PHASE I)	\$3,500,000	LASALLE	1	2026-2030
		RECONSTRUCTION - PAVEMENTS				
I 80	AT ILL 23 (OVERHEAD) IN OTTAWA	BRIDGE DECK OVERLAY BRIDGE JOINT REPLACE/REPAIR	\$2,000,000	LASALLE	2	2025
		PRESERVATION - BRIDGES				
I 80	0.7 MI E OF ILL 71 TO 0.4 MI W OF ILL 47	PAVEMENT MARKING	\$970,000	LASALLE GRUNDY	1	2025
		MAINTENANCE - PAVEMENTS				
I 80	AT TR 366 (OVERHEAD) 1.8 MI E OF ILL 71	BRIDGE REPLACEMENT	\$4,301,000	LASALLE	2	2026-2030
		RECONSTRUCTION - BRIDGES				
				Structure Information		
				Str Number	AADT	Truck Pct NHS
				0500131	325	3 N

**FY 2025-2030 Rebuild Illinois
Highway Improvement Program
District 3
State Highways**

Route / Street	Location	Improvements	Est. Cost	County	MYP Years	
		TAMP Category			Past	Current
I 80	TR 416 (OVERHEAD) 0.8 MI E OF MARSEILLES INTCHG	BRIDGE REPLACEMENT	\$3,800,000	LASALLE	2	2026-2030
		RECONSTRUCTION - BRIDGES				
					Structure Information	
					<u>Str Number</u>	<u>AADT</u>
					0500132	200
					<u>Truck Pct</u>	<u>NHS</u>
					1	N
I 80 (WESTBOUND)	0.4 MI E OF SENECA INTCHG TO 0.4 MI W OF ILL 47 Miles = 3.24	RECONSTRUCTION	\$50,000,000	GRUNDY	3	2026-2030
		RECONSTRUCTION - PAVEMENTS				
					Roadway Information	
					<u>Miles</u>	<u>AADT</u>
					6.48	30,600
					<u>Truck Pct</u>	<u>NHS</u>
					38.4	Y
I 80 (EASTBOUND)	0.4 MI E OF SENECA INTCHG TO 0.4 MI W OF ILL 47 Miles = 3.24	RECONSTRUCTION	\$50,000,000	GRUNDY	1	2026-2030
		RECONSTRUCTION - PAVEMENTS				
					Roadway Information	
					<u>Miles</u>	<u>AADT</u>
					6.48	30,600
					<u>Truck Pct</u>	<u>NHS</u>
					38.4	Y
I 80	0.4 MI E OF SENECA INTCHG TO 0.4 MI W OF ILL 47	P.E. (PHASE II)	\$2,000,000	GRUNDY	3	2026-2030
		RECONSTRUCTION - PAVEMENTS				
					Roadway Information	
					<u>Miles</u>	<u>AADT</u>
					6.48	30,600
					<u>Truck Pct</u>	<u>NHS</u>
					38.4	Y
I 80	0.4 MI E OF SENECA INTCHG TO 0.4 MI W OF ILL 47	LAND ACQUISITION	\$100,000	GRUNDY	3	2026-2030
		RECONSTRUCTION - PAVEMENTS				

**FY 2025-2030 Rebuild Illinois
Highway Improvement Program
District 3
State Highways**

Route / Street	Location	Improvements	Est. Cost	County	MYP Years	
		TAMP Category			Past	Current
I 80	0.4 MI E OF SENECA INTCHG TO 0.4 MI W OF ILL 47	UTILITY ADJUSTMENT	\$500,000	GRUNDY	3	2026-2030
		RECONSTRUCTION - PAVEMENTS				
I 80 (WESTBOUND)	0.4 MI E OF SENECA INTCHG TO 0.4 MI W OF ILL 47	CONSTRUCTION ENGINEERING	\$5,000,000	GRUNDY	3	2026-2030
		RECONSTRUCTION - PAVEMENTS				
I 80 (EASTBOUND)	0.4 MI E OF SENECA INTCHG TO 0.4 MI W OF ILL 47	CONSTRUCTION ENGINEERING	\$5,000,000	GRUNDY	1	2026-2030
		RECONSTRUCTION - PAVEMENTS				
I 80	AT TR 70 (OVERHEAD) 5.2 MI W OF ILL 47	BRIDGE REPLACEMENT	\$3,400,000	GRUNDY	1	2026-2030
		RECONSTRUCTION - BRIDGES				
				Structure Information		
				<u>Str Number</u>	<u>AADT</u>	<u>Truck Pct NHS</u>
				0320054	175	8 N
I 80	AT TR 78 (OVERHEAD) 4.2 MI W OF ILL 47	BRIDGE REPLACEMENT	\$3,400,000	GRUNDY	1	2026-2030
		RECONSTRUCTION - BRIDGES				
				Structure Information		
				<u>Str Number</u>	<u>AADT</u>	<u>Truck Pct NHS</u>
				0320064	175	9 N

**FY 2025-2030 Rebuild Illinois
Highway Improvement Program
District 3
State Highways**

Route / Street	Location	Improvements	Est. Cost	County	MYP Years	
		TAMP Category			Past	Current
I 80	STREAM 5.2 MI E OF LASALLE CO LINE	CULVERT REPLACEMENT	\$1,600,000	GRUNDY	1	2026-2030
		MISCELLANEOUS IMPROVEMENTS				
I 80	AT TR 86 (OVERHEAD) 3.2 MI W OF ILL 47	BRIDGE REPLACEMENT	\$3,400,000	GRUNDY	1	2026-2030
		RECONSTRUCTION - BRIDGES				
				Structure Information		
				<u>Str Number</u>	<u>AADT</u>	<u>Truck Pct</u> <u>NHS</u>
				0320055	500	9 N
I 80	AT TR 106 (OVERHEAD) 2.2 MI W OF ILL 47	BRIDGE REPLACEMENT	\$3,400,000	GRUNDY	1	2026-2030
		RECONSTRUCTION - BRIDGES				
				Structure Information		
				<u>Str Number</u>	<u>AADT</u>	<u>Truck Pct</u> <u>NHS</u>
				0320056	1,350	5 N
I 80	AT BROWN RD (OVERHEAD) 4.5 MI E OF ILL 47	BRIDGE REPLACEMENT	\$3,600,000	GRUNDY	9	2026-2030
		RECONSTRUCTION - BRIDGES				
				Structure Information		
				<u>Str Number</u>	<u>AADT</u>	<u>Truck Pct</u> <u>NHS</u>
				0320059	350	7 N
I 80	AT WCL RR (OVERHEAD) 0.4 MI E OF MINOOKA INTCHG	RR SEPARATION REPLACEMENT	\$14,000,000	GRUNDY KENDALL	14	2025
		RECONSTRUCTION - BRIDGES				

**FY 2025-2030 Rebuild Illinois
Highway Improvement Program
District 3
State Highways**

Route / Street	Location	Improvements TAMP Category	Est. Cost	County	MYP Years	
					Past	Current
I 80	AT WCL RR (OVERHEAD) 0.4 MI E OF MINOOKA INTCHG (RR REIMBURSEMENT)	MISCELLANEOUS RECONSTRUCTION - BRIDGES	\$2,500,000	GRUNDY KENDALL	9	2025
I 80	WABENA AVE 0.5 MI E OF MINOOKA INTCHG	BRIDGE DECK OVERLAY BRIDGE JOINT REPLACE/REPAIR BRIDGE DECK REPAIRS BRIDGE SUBSTRUCTURE REHAB PRESERVATION - BRIDGES	\$1,500,000	GRUNDY KENDALL	2	2025
I 180 ILL 26	I-80 TO 0.6 MI E OF ILL 26 IN HENNEPIN	P.E. (PHASE I) REHABILITATION - PAVEMENTS	\$1,500,000	BUREAU PUTNAM	1	2025
I 180 ILL 26	I-80 TO 0.6 MI E OF ILL 26 IN HENNEPIN	P.E. (PHASE II) REHABILITATION - PAVEMENTS	\$2,000,000	BUREAU PUTNAM	1	2026-2030
I 180	I-80 TO IAIS RR / I&M CANAL 0.5 MI N OF TISKILWA BOTTOM RD	LONGITUDINAL JOINT REPAIR MAINTENANCE - PAVEMENTS	\$1,000,000	BUREAU	1	2025

**FY 2025-2030 Rebuild Illinois
Highway Improvement Program
District 3
State Highways**

Route / Street	Location	Improvements	Est. Cost	County	MYP Years	
		TAMP Category			Past	Current
I 180	I-80 TO IAIS RR / I&M CANAL 0.5 MI N OF TISKILWA BOTTOM RD Miles = 6.66	DESIGNED OVERLAY PATCHING	\$12,700,000	BUREAU	4	2026-2030
Roadway Information		REHABILITATION - PAVEMENTS				
<u>Miles</u>	<u>AADT</u>	<u>Truck Pct</u>	<u>NHS</u>			
6.66	2,983	26.2	Y			
I 180 (NORTHBOUND)	BRUSH CREEK 1.1 MI N OF ILL 26	BRIDGE REPLACEMENT	\$4,000,000	BUREAU	1	2026-2030
		RECONSTRUCTION - BRIDGES				
				Structure Information		
				<u>Str Number</u>	<u>AADT</u>	<u>Truck Pct</u> <u>NHS</u>
				0060043	1,300	31 Y
I 180 (SOUTHBOUND)	BRUSH CREEK 1.1 MI N OF ILL 26	BRIDGE REPLACEMENT	\$4,000,000	BUREAU	1	2026-2030
		RECONSTRUCTION - BRIDGES				
				Structure Information		
				<u>Str Number</u>	<u>AADT</u>	<u>Truck Pct</u> <u>NHS</u>
				0060044	1,300	31 Y
I 180 (SOUTHBOUND)	OVER ILL 26 2 MI NW OF BUREAU JUNCTION	BRIDGE REPLACEMENT	\$4,500,000	BUREAU	1	2026-2030
		RECONSTRUCTION - BRIDGES				
				Structure Information		
				<u>Str Number</u>	<u>AADT</u>	<u>Truck Pct</u> <u>NHS</u>
				0060045	2,075	22 Y
I 180 (NORTHBOUND)	OVER ILL 26 2 MI NW OF BUREAU JUNCTION	BRIDGE REPLACEMENT	\$4,500,000	BUREAU	1	2026-2030
		RECONSTRUCTION - BRIDGES				
				Structure Information		
				<u>Str Number</u>	<u>AADT</u>	<u>Truck Pct</u> <u>NHS</u>
				0060046	2,075	22 Y

**FY 2025-2030 Rebuild Illinois
Highway Improvement Program
District 3
State Highways**

Route / Street	Location	Improvements	Est. Cost	County	MYP Years	
		TAMP Category			Past	Current
I 180	IAIS RR / I&M CANAL 0.5 MI N OF TISKILWA BOTTOM RD TO ILL 29	LONGITUDINAL JOINT REPAIR	\$1,000,000	BUREAU	1	2025
		MAINTENANCE - PAVEMENTS				
I 180	IAIS RR / I&M CANAL 0.5 MI N OF TISKILWA BOTTOM RD TO ILL 29 Miles = 6.92	DESIGNED OVERLAY	\$13,000,000	BUREAU	5	2026-2030
		REHABILITATION - PAVEMENTS				
Roadway Information						
<u>Miles</u>	<u>AADT</u>	<u>Truck Pct</u>	<u>NHS</u>			
3.10	3,743	24.6	Y			
2.16	2,654	17.1	Y			
I 180 (SOUTHBOUND)	IAIS RR & I&M CANAL 0.7 MI S OF ILL 26	BRIDGE REPLACEMENT	\$13,000,000	BUREAU	1	2026-2030
		RECONSTRUCTION - BRIDGES				
					Structure Information	
					<u>Str Number</u>	<u>AADT</u>
					<u>Truck Pct</u>	<u>NHS</u>
					0060049	2,075
					22	Y
I 180 (NORTHBOUND)	IAIS RR & I&M CANAL 0.7 MI S OF ILL 26	BRIDGE REPLACEMENT	\$13,000,000	BUREAU	1	2026-2030
		RECONSTRUCTION - BRIDGES				
					Structure Information	
					<u>Str Number</u>	<u>AADT</u>
					<u>Truck Pct</u>	<u>NHS</u>
					0060050	2,075
					22	Y
I 180	IAIS RR & I&M CANAL 0.7 MI S OF ILL 26	RR FLAGGER RR INSURANCE MISCELLANEOUS	\$750,000	BUREAU	1	2026-2030
		RECONSTRUCTION - BRIDGES				

**FY 2025-2030 Rebuild Illinois
Highway Improvement Program
District 3
State Highways**

Route / Street	Location	Improvements TAMP Category	Est. Cost	County	MYP Years	
					Past	Current
I 180	IAIS RR & I&M CANAL 0.7 MI S OF ILL 26	RR ENGINEERING	\$50,000	BUREAU	1	2026-2030
		RECONSTRUCTION - BRIDGES				
I 180 ILL 26 ILL 71	ILL 29 TO 0.6 MI E OF ILL 26 IN HENNEPIN	LONGITUDINAL JOINT REPAIR	\$500,000	BUREAU PUTNAM	1	2025
		MAINTENANCE - PAVEMENTS				
I 180 ILL 26 ILL 71	ILL 29 TO 0.6 MI E OF ILL 26 IN HENNEPIN Miles = 4.05	DESIGNED OVERLAY	\$7,000,000	BUREAU PUTNAM	4	2026-2030
		REHABILITATION - PAVEMENTS				
Roadway Information						
<u>Miles</u>	<u>AADT</u>	<u>Truck Pct</u>	<u>NHS</u>			
2.50	2,828	29.1	Y			
0.93	2,900	27.4	Y			
0.62	3,400	26.6	N			
I 180	OVER ILL 29 & IAIS RR 2 MI SW OF BUREAU JUNCTION	SCOUR MITIGATION	\$700,000	BUREAU	1	2025
		MAINTENANCE - BRIDGES				
US 6	0.3 MI E OF BUREAU CO LINE TO 0.1 MI W OF S CENTRAL ST IN MINERAL Miles = 0.61	DESIGNED OVERLAY	\$500,000	BUREAU	1	2026-2030
		REHABILITATION - PAVEMENTS				
Roadway Information						
<u>Miles</u>	<u>AADT</u>	<u>Truck Pct</u>	<u>NHS</u>			
0.61	1,050	14.3	N			

**FY 2025-2030 Rebuild Illinois
Highway Improvement Program
District 3
State Highways**

Route / Street	Location	Improvements TAMP Category	Est. Cost	County	MYP Years	
					Past	Current
US 6	KING CREEK AT WCL OF MINERAL	BRIDGE REPLACEMENT	\$1,600,000	BUREAU	6	2026-2030
		RECONSTRUCTION - BRIDGES			Structure Information	
					<u>Str Number</u>	<u>AADT</u>
					0060061	1,050
					<u>Truck Pct</u>	<u>NHS</u>
					14	N
US 6 US 34	0.2 MI NE OF 1200N RD TO ILL 40 Miles = 6.60	DESIGNED OVERLAY ADA IMPROVEMENTS	\$4,700,000	BUREAU	3	2026-2030
		REHABILITATION - PAVEMENTS			Roadway Information	
					<u>Miles</u>	<u>AADT</u>
					6.60	1,874
					<u>Truck Pct</u>	<u>NHS</u>
					10.7	N
US 6 US 34	ILL 40 TO HAZELWOOD DR IN WYANET	CRACK & JOINT SEALING	\$50,000	BUREAU	1	2025
		PRESERVATION - PAVEMENTS				
US 6 US 34	HAZELWOOD DR IN WYANET TO MAIN ST IN PRINCETON Miles = 5.78	DESIGNED OVERLAY ADA IMPROVEMENTS	\$4,300,000	BUREAU	1	2026-2030
		REHABILITATION - PAVEMENTS			Roadway Information	
					<u>Miles</u>	<u>AADT</u>
					4.02	3,315
					<u>Truck Pct</u>	<u>NHS</u>
					7.0	N
					<u>Miles</u>	<u>AADT</u>
					1.76	4,509
					<u>Truck Pct</u>	<u>NHS</u>
					5.9	N
US 6	ILL 26 (S) IN PRINCETON TO ILL 89 (N) IN SPRING VALLEY	CRACK & JOINT SEALING	\$150,000	BUREAU	1	2026-2030
		PRESERVATION - PAVEMENTS				

**FY 2025-2030 Rebuild Illinois
Highway Improvement Program
District 3
State Highways**

Route / Street	Location	Improvements	Est. Cost	County	MYP Years	
		TAMP Category			Past	Current
US 6 ILL 89	US 6 / ILL 89: I-80 TO SPAULDING ST & US 6: SPAULDING ST TO MARY ST (S) IN SPRING VALLEY	CRACK & JOINT SEALING	\$60,000	BUREAU	2	2025
		PRESERVATION - PAVEMENTS				
US 6 ILL 71	FOX RIVER 0.7 MI E OF ILL 23 IN OTTAWA	BRIDGE REPLACEMENT	\$13,000,000	LASALLE	6	2025
		RECONSTRUCTION - BRIDGES		Structure Information		
				<u>Str Number</u> <u>AADT</u> <u>Truck Pct</u> <u>NHS</u>		
				0500033 10,700 9 Y		
US 6 ILL 71	FOX RIVER TO ILL 71 (N) / US 6 (E) JCT Miles = 1.48	DESIGNED OVERLAY	\$3,500,000	LASALLE	2	2025
		REHABILITATION - PAVEMENTS				
				Roadway Information		
				<u>Miles</u> <u>AADT</u> <u>Truck Pct</u> <u>NHS</u>		
				1.48 10,852 8.8 Y		
US 6	ILL 71 IN OTTAWA TO JEFFERSON ST IN MARSEILLES Miles = 6.40	DESIGNED OVERLAY	\$5,100,000	LASALLE	1	2026-2030
		REHABILITATION - PAVEMENTS				
				Roadway Information		
				<u>Miles</u> <u>AADT</u> <u>Truck Pct</u> <u>NHS</u>		
				2.19 4,271 6.7 N		
				4.21 3,837 7.6 N		
US 6	NORTH KICKAPOO CREEK 2.3 MI W OF ILL 170	BRIDGE REPLACEMENT	\$1,700,000	LASALLE	5	2026-2030
		RECONSTRUCTION - BRIDGES				
				Structure Information		
				<u>Str Number</u> <u>AADT</u> <u>Truck Pct</u> <u>NHS</u>		
				0500185 2,850 10 N		

**FY 2025-2030 Rebuild Illinois
Highway Improvement Program
District 3
State Highways**

Route / Street	Location	Improvements	Est. Cost	County	MYP Years	
		TAMP Category			Past	Current
US 6	STREAM 0.2 MI E OF ILL 170 IN SENECA	CULVERT REPLACEMENT	\$400,000	LASALLE	5	2026-2030
		MISCELLANEOUS IMPROVEMENTS				
US 6	LAKWOOD DR TO ILL 47 IN MORRIS Miles = 0.01	ADDITIONAL LANES	\$10,000,000	GRUNDY	6	2026-2030
		INITIAL CONSTRUCTION - PAVEMENTS				
US 6	LAKWOOD DR TO ILL 47 IN MORRIS Miles = 1.12	RECONSTRUCTION	\$6,000,000	GRUNDY	6	2026-2030
		RECONSTRUCTION - PAVEMENTS				
Roadway Information						
<u>Miles</u>	<u>AADT</u>	<u>Truck Pct</u>	<u>NHS</u>			
1.12	12,196	4.6	N			
US 6	LAKWOOD DR TO ILL 47 IN MORRIS	UTILITY ADJUSTMENT	\$1,000,000	GRUNDY	6	2026-2030
		INITIAL CONSTRUCTION - PAVEMENTS				

**FY 2025-2030 Rebuild Illinois
Highway Improvement Program
District 3
State Highways**

Route / Street	Location	Improvements	Est. Cost	County	MYP Years	
		TAMP Category			Past	Current
US 6	LAKWOOD DR TO ILL 47 IN MORRIS	CONSTRUCTION ENGINEERING	\$3,000,000	GRUNDY	6	2026-2030
		INITIAL CONSTRUCTION - PAVEMENTS				
US 6	AT ILL 47 IN MORRIS	INTERSECTION RECONSTN	\$15,000,000	GRUNDY	1	2026-2030
		SAFETY				
US 6	AT ILL 47 IN MORRIS	P.E. (PHASE I)	\$1,000,000	GRUNDY	1	2025
		SAFETY				
US 6	AT ILL 47 IN MORRIS	P.E. (PHASE II)	\$800,000	GRUNDY	1	2026-2030
		SAFETY				
US 6	AT ILL 47 IN MORRIS	LAND ACQUISITION	\$800,000	GRUNDY	1	2026-2030
		SAFETY				

**FY 2025-2030 Rebuild Illinois
Highway Improvement Program
District 3
State Highways**

Route / Street	Location	Improvements	Est. Cost	County	MYP Years	
		TAMP Category			Past	Current
US 6	AT ILL 47 IN MORRIS	UTILITY ADJUSTMENT	\$1,000,000	GRUNDY	1	2026-2030
		SAFETY				
US 6	AT ILL 47 IN MORRIS	CONSTRUCTION ENGINEERING	\$2,500,000	GRUNDY	1	2026-2030
		SAFETY				
US 6	ILL 47 IN MORRIS TO 0.1 MI E OF NIGAS RD IN CHANNAHON Miles = 6.83	DESIGNED OVERLAY	\$6,200,000	GRUNDY	7	2026-2030
		REHABILITATION - PAVEMENTS				
Roadway Information						
<u>Miles</u>	<u>AADT</u>	<u>Truck Pct</u>	<u>NHS</u>			
2.58	7,678	8.0	N			
3.01	7,039	13.2	N			
1.24	8,100	8.3	N			
US 6	AUX SABLE CREEK 4.9 MI E OF ILL 47 IN CHANNAHON	BRIDGE REPLACEMENT	\$3,400,000	GRUNDY	3	2026-2030
		RECONSTRUCTION - BRIDGES				
Structure Information						
<u>Str Number</u>	<u>AADT</u>	<u>Truck Pct</u>	<u>NHS</u>			
0320025	7,050	13	N			
US 24	MCLEAN CO LINE TO 0.3 MI E OF 7TH ST IN FAIRBURY Miles = 4.34	DESIGNED OVERLAY	\$3,700,000	LIVINGSTON	1	2025
		REHABILITATION - PAVEMENTS				
Roadway Information						
<u>Miles</u>	<u>AADT</u>	<u>Truck Pct</u>	<u>NHS</u>			
4.34	4,853	18.7	Y			

**FY 2025-2030 Rebuild Illinois
Highway Improvement Program
District 3
State Highways**

Route / Street	Location	Improvements	Est. Cost	County	MYP Years	
		TAMP Category			Past	Current
US 24	0.3 MI E OF 7TH ST IN FAIRBURY TO 0.3 MI E OF ILL 47 IN FORREST	CRACK & JOINT SEALING	\$50,000	LIVINGSTON	1	2025
		PRESERVATION - PAVEMENTS				
US 24	BRANCH S FORK VERMILION RIVER 1.7 MI E OF ILL 47	BRIDGE REPLACEMENT	\$800,000	LIVINGSTON	2	2026-2030
		RECONSTRUCTION - BRIDGES				
					Structure Information	
					<u>Str Number</u>	<u>AADT</u>
					0530023	2,950
					<u>Truck Pct</u>	<u>NHS</u>
					25	Y
US 24	STREAM 3.6 MI W OF ILL 115 (N) AT PIPER CITY	BRIDGE REPLACEMENT	\$700,000	LIVINGSTON	4	2026-2030
		RECONSTRUCTION - BRIDGES				
					Structure Information	
					<u>Str Number</u>	<u>AADT</u>
					0530098	2,150
					<u>Truck Pct</u>	<u>NHS</u>
					31	Y
US 24	ILL 49 IN CRESCENT CITY TO SUGAR CREEK W OF ILL 1 (N) IN WATSEKA Miles = 6.01	SMART OVERLAY	\$2,000,000	IROQUOIS	1	2026-2030
		PRESERVATION - PAVEMENTS				
US 30	0.2 MI W OF PINE ST TO 0.2 MI E OF HICKORY ST IN WATERMAN Miles = 0.66	DESIGNED OVERLAY	\$1,400,000	DEKALB	1	2025
		REHABILITATION - PAVEMENTS				
					Roadway Information	
					<u>Miles</u>	<u>AADT</u>
					0.66	3,173
					<u>Truck Pct</u>	<u>NHS</u>
					17.7	N

**FY 2025-2030 Rebuild Illinois
Highway Improvement Program
District 3
State Highways**

Route / Street	Location	Improvements	Est. Cost	County	MYP Years	
					Past	Current
US 34	ILL 26 TO 0.2 MI E OF DOVER RD IN PRINCETON Miles = 0.78	DESIGNED OVERLAY ADA IMPROVEMENTS	\$800,000	BUREAU	3	2026-2030
		REHABILITATION - PAVEMENTS				
Roadway Information						
<u>Miles</u>	<u>AADT</u>	<u>Truck Pct</u>	<u>NHS</u>			
0.78	1,496	6.4	N			
US 34	0.2 MI E OF DOVER RD IN PRINCETON TO E OF ILLINOIS ST IN DOVER Miles = 4.87	DESIGNED OVERLAY ADA IMPROVEMENTS	\$3,300,000	BUREAU	1	2026-2030
		REHABILITATION - PAVEMENTS				
Roadway Information						
<u>Miles</u>	<u>AADT</u>	<u>Truck Pct</u>	<u>NHS</u>			
3.78	1,743	12.3	N			
1.09	1,495	4.8	N			
US 34	STREAM 1.4 MI NE OF CH 12 <i>BRIDGE BUNDLING PROJECT.</i>	CULVERT REPLACEMENT	\$850,000	BUREAU	6	2026-2030
		MISCELLANEOUS IMPROVEMENTS				
US 34	STREAM 4.1 MI W OF I-39 IN MENDOTA	CULVERT REPLACEMENT	\$400,000	LASALLE	5	2026-2030
		MISCELLANEOUS IMPROVEMENTS				
US 34	0.6 MI E OF I-39 TO E 12TH RD IN EARLVILLE Miles = 7.12	DESIGNED OVERLAY	\$4,800,000	LASALLE	6	2026-2030
		REHABILITATION - PAVEMENTS				
Roadway Information						
<u>Miles</u>	<u>AADT</u>	<u>Truck Pct</u>	<u>NHS</u>			
7.12	1,792	13.4	N			

**FY 2025-2030 Rebuild Illinois
Highway Improvement Program
District 3
State Highways**

Route / Street	Location	Improvements TAMP Category	Est. Cost	County	MYP Years	
					Past	Current
US 34	STREAM 1.8 MI SW OF DEKALB CO LINE	CULVERT REPLACEMENT	\$600,000	LASALLE	2	2026-2030
		MISCELLANEOUS IMPROVEMENTS				
US 34	ILL 31 TO BEDNARCIK CT IN OSWEGO	ADA IMPROVEMENTS	\$500,000	KENDALL	9	2026-2030
		SAFETY				
US 34	WOLF RD TO KENDALL POINT DR IN OSWEGO	ADA IMPROVEMENTS	\$500,000	KENDALL	9	2026-2030
		SAFETY				
US 45 US 52	LANGAN CREEK 5.2 MI N OF US 52	BRIDGE REPLACEMENT	\$2,800,000	IROQUOIS	8	2026-2030
		RECONSTRUCTION - BRIDGES		Structure Information		
				<u>Str Number</u> <u>AADT</u> <u>Truck Pct</u> <u>NHS</u>		
				0380115 3,650 16 N		
US 45 US 52	STREAM 0.3 MI S OF CLIFTON RD (CH 4)	CULVERT REPLACEMENT	\$415,000	IROQUOIS	3	2026-2030
		MISCELLANEOUS IMPROVEMENTS				

**FY 2025-2030 Rebuild Illinois
Highway Improvement Program
District 3
State Highways**

Route / Street	Location	Improvements TAMP Category	Est. Cost	County	MYP Years	
					Past	Current
US 45 US 52	PRAIRIE CREEK 1.3 MI N OF US 52	BRIDGE REPLACEMENT RECONSTRUCTION - BRIDGES	\$1,900,000	IROQUOIS	8	2026-2030
					Structure Information	
					<u>Str Number</u>	<u>AADT</u>
					0380117	3,250
					<u>Truck Pct</u>	<u>NHS</u>
					14	N
US 45	US 24 TO ILL 54 Miles = 2.94	DESIGNED OVERLAY REHABILITATION - PAVEMENTS	\$8,500,000	IROQUOIS	9	2026-2030
					Roadway Information	
					<u>Miles</u>	<u>AADT</u>
					2.94	2,871
					<u>Truck Pct</u>	<u>NHS</u>
					8.8	N
US 45	US 24 TO ILL 54	UTILITY ADJUSTMENT REHABILITATION - PAVEMENTS	\$100,000	IROQUOIS	6	2026-2030
US 52 ILL 251	0.3 MI S OF BN RR IN MENDOTA TO 0.8 MI N OF I-80 IN PERU Miles = 11.03	DESIGNED OVERLAY REHABILITATION - PAVEMENTS	\$7,600,000	LASALLE	2	2025
					Roadway Information	
					<u>Miles</u>	<u>AADT</u>
					9.27	4,987
					<u>Truck Pct</u>	<u>NHS</u>
					5.9	N
					0.33	5,950
					8.2	N
					0.73	5,100
					12.3	N
					0.70	4,600
					9.6	N

**FY 2025-2030 Rebuild Illinois
Highway Improvement Program
District 3
State Highways**

Route / Street	Location	Improvements TAMP Category	Est. Cost	County	MYP Years	
					Past	Current
US 52	ILL 23 (N) TO ILL 71 Miles = 8.77	DESIGNED OVERLAY	\$5,900,000	LASALLE	5	2026-2030
Roadway Information		REHABILITATION - PAVEMENTS				
<u>Miles</u>	<u>AADT</u>	<u>Truck Pct</u>	<u>NHS</u>			
8.77	1,685	12.7	N			
US 52	FOX RIVER 2.1 MI W OF ILL 71	BRIDGE REPLACEMENT	\$7,600,000	LASALLE	8	2026-2030
<i>POTENTIAL INNOVATIVE PROJECT DELIVERY METHOD</i>		RECONSTRUCTION - BRIDGES				
				Structure Information		
				<u>Str Number</u>	<u>AADT</u>	<u>Truck Pct</u> <u>NHS</u>
				0500058	1,850	12 N
US 52	MISSION CREEK 0.3 MI W OF ILL 71	BRIDGE REPLACEMENT	\$900,000	LASALLE	5	2026-2030
		RECONSTRUCTION - BRIDGES				
				Structure Information		
				<u>Str Number</u>	<u>AADT</u>	<u>Truck Pct</u> <u>NHS</u>
				0500059	1,850	12 N
US 52	ILL 71 TO TOWNHOUSE RD Miles = 5.62	DESIGNED OVERLAY	\$3,800,000	LASALLE KENDALL	6	2025
Roadway Information		REHABILITATION - PAVEMENTS				
<u>Miles</u>	<u>AADT</u>	<u>Truck Pct</u>	<u>NHS</u>			
3.06	1,300	16.9	N			
2.56	1,600	12.5	N			
US 52	STREAM 3.1 MI E OF ILL 47	CULVERT REPLACEMENT	\$650,000	KENDALL	3	2026-2030
<i>BRIDGE BUNDLING PROJECT.</i>		MISCELLANEOUS IMPROVEMENTS				

**FY 2025-2030 Rebuild Illinois
Highway Improvement Program
District 3
State Highways**

Route / Street	Location	Improvements	Est. Cost	County	MYP Years		
		TAMP Category			Past	Current	
US 52	STREAM 4.5 MI E OF ILL 47 <i>BRIDGE BUNDLING PROJECT.</i>	CULVERT REPLACEMENT	\$650,000	KENDALL	3	2026-2030	
		MISCELLANEOUS IMPROVEMENTS					
US 52	STREAM 0.6 MI W OF RIDGE RD (CH 11)	CULVERT REPLACEMENT	\$300,000	KENDALL	3	2026-2030	
		MISCELLANEOUS IMPROVEMENTS					
US 52	US 45 TO 1 MI W OF ILL 1 Miles = 5.98	DESIGNED OVERLAY	\$4,800,000	IROQUOIS	6	2026-2030	
		REHABILITATION - PAVEMENTS					
Roadway Information							
<u>Miles</u>	<u>AADT</u>	<u>Truck Pct</u>	<u>NHS</u>				
5.98	1,617	22.6	N				
US 52	STREAM 3.6 MI E OF ILL 49 <i>BRIDGE BUNDLING PROJECT.</i>	CULVERT REPLACEMENT	\$620,000	IROQUOIS	3	2026-2030	
		MISCELLANEOUS IMPROVEMENTS					
US 52	PIKE CREEK 0.2 MI E OF ILL 1	BRIDGE REPLACEMENT	\$1,000,000	IROQUOIS	4	2026-2030	
		RECONSTRUCTION - BRIDGES					
				Structure Information			
				<u>Str Number</u>	<u>AADT</u>	<u>Truck Pct</u>	<u>NHS</u>
				0380104	1,700	18	N

**FY 2025-2030 Rebuild Illinois
Highway Improvement Program
District 3
State Highways**

Route / Street	Location	Improvements	Est. Cost	County	MYP Years	
		TAMP Category			Past	Current
ILL 1 ILL 17	KANKAKEE RIVER AT RIVER ST IN MOMENCE	BRIDGE NEW DECK	\$3,000,000	KANKAKEE	1	2026-2030
		REHABILITATION - BRIDGES			Structure Information	
					<u>Str Number</u>	<u>AADT</u>
					0460111	9,750
					<u>Truck Pct</u>	<u>NHS</u>
					10	Y
ILL 1 ILL 17	KANKAKEE RIVER S BRANCH IN MOMENCE	BRIDGE REPLACEMENT	\$5,500,000	KANKAKEE	1	2026-2030
		RECONSTRUCTION - BRIDGES			Structure Information	
					<u>Str Number</u>	<u>AADT</u>
					0460023	9,750
					<u>Truck Pct</u>	<u>NHS</u>
					10	Y
ILL 1 ILL 17	ILL 17 TO NCL OF ST ANNE	CRACK & JOINT SEALING	\$65,000	KANKAKEE	1	2026-2030
		PRESERVATION - PAVEMENTS				
ILL 1	LITTLE BEAVER CREEK 1.2 MI N OF PAPINEAU RD	BRIDGE REPLACEMENT	\$1,500,000	IROQUOIS	6	2025
		RECONSTRUCTION - BRIDGES			Structure Information	
					<u>Str Number</u>	<u>AADT</u>
					0380017	2,000
					<u>Truck Pct</u>	<u>NHS</u>
					12	Y
ILL 1	STREAM 0.3 MI S OF US 24	CULVERT REPLACEMENT	\$400,000	IROQUOIS	5	2026-2030
		MISCELLANEOUS IMPROVEMENTS				

**FY 2025-2030 Rebuild Illinois
Highway Improvement Program
District 3
State Highways**

Route / Street	Location	Improvements	Est. Cost	County	MYP Years	
		TAMP Category			Past	Current
ILL 9	DITCH 1.1 MI E OF MCLEAN CO LINE	CULVERT REPLACEMENT	\$300,000	FORD	3	2026-2030
		MISCELLANEOUS IMPROVEMENTS				
ILL 9 ILL 47 ILL 54	ILL 47 IN GIBSON CITY TO BALTIMORE DR IN PAXTON	CRACK & JOINT SEALING	\$200,000	FORD	1	2026-2030
		PRESERVATION - PAVEMENTS				
ILL 17 US 45 US 52	US 45/52 TO LOWE RD IN KANKAKEE	PAVEMENT MARKING	\$120,000	KANKAKEE	1	2025
		MAINTENANCE - PAVEMENTS				
ILL 17	STREAM 3.1 MI E OF LASALLE CO LINE	CULVERT REPLACEMENT	\$400,000	LIVINGSTON	4	2026-2030
		MISCELLANEOUS IMPROVEMENTS				
ILL 17	WATTERS DR TO ILL 47 IN DWIGHT	ADA IMPROVEMENTS	\$500,000	LIVINGSTON	9	2026-2030
		SAFETY				

**FY 2025-2030 Rebuild Illinois
Highway Improvement Program
District 3
State Highways**

Route / Street	Location	Improvements	Est. Cost	County	MYP Years	
		TAMP Category			Past	Current
ILL 17	0.2 MI E OF ILL 47 IN DWIGHT TO 0.5 MI W OF REDDICK RD IN REDDICK Miles = 7.95	DESIGNED OVERLAY	\$5,600,000	LIVINGSTON	2	2026-2030
		REHABILITATION - PAVEMENTS				
Roadway Information						
<u>Miles</u>	<u>AADT</u>	<u>Truck Pct</u>	<u>NHS</u>			
7.95	2,195	20.0	N			
ILL 17	REDDICK RUN CREEK 0.9 MI E OF REDDICK	BRIDGE REPLACEMENT	\$2,000,000	KANKAKEE GRUNDY	5	2026-2030
		RECONSTRUCTION - BRIDGES				
		Structure Information				
		<u>Str Number</u>	<u>AADT</u>	<u>Truck Pct</u>	<u>NHS</u>	
		0460027	2,300	18	N	
ILL 17	STREAM 1.8 MI E OF HERSCHER RD <i>BRIDGE BUNDLING PROJECT.</i>	CULVERT REPLACEMENT	\$800,000	KANKAKEE	5	2026-2030
		MISCELLANEOUS IMPROVEMENTS				
ILL 17	N FAIRMONT AVE TO EASTGATE PKWY IN KANKAKEE Miles = 0.74 <i>ILLINOIS COMPETITIVE FREIGHT PROGRAM PROJECT.</i>	RECONSTRUCTION	\$15,000,000	KANKAKEE	2	2026-2030
		RECONSTRUCTION - PAVEMENTS				
Roadway Information						
<u>Miles</u>	<u>AADT</u>	<u>Truck Pct</u>	<u>NHS</u>			
0.74	12,524	11.7	Y			
ILL 17	ILL 1 (N) IN GRANT PARK TO INDIANA STATE LINE Miles = 5.97	PAVEMENT REPLACEMENT	\$14,000,000	KANKAKEE	6	2026-2030
		RECONSTRUCTION - PAVEMENTS				

**FY 2025-2030 Rebuild Illinois
Highway Improvement Program
District 3
State Highways**

Route / Street	Location	Improvements	Est. Cost	County	MYP Years	
		TAMP Category			Past	Current
ILL 17	ILL 1 (N) IN GRANT PARK TO INDIANA STATE LINE	P.E. (PHASE II)	\$1,000,000	KANKAKEE	4	2025
		RECONSTRUCTION - PAVEMENTS				
ILL 17	ILL 1 (N) IN GRANT PARK TO INDIANA STATE LINE	LAND ACQUISITION	\$500,000	KANKAKEE	4	2025
		RECONSTRUCTION - PAVEMENTS				
ILL 17	ILL 1 (N) IN GRANT PARK TO INDIANA STATE LINE	UTILITY ADJUSTMENT	\$100,000	KANKAKEE	4	2026-2030
		RECONSTRUCTION - PAVEMENTS				
ILL 17	ILL 1 (N) IN GRANT PARK TO INDIANA STATE LINE	CONSTRUCTION ENGINEERING	\$1,000,000	KANKAKEE	4	2026-2030
		RECONSTRUCTION - PAVEMENTS				
ILL 17	STREAM 3.5 MI SE OF ILL 1 JCT	CULVERT REPLACEMENT	\$300,000	KANKAKEE	1	2026-2030
		MISCELLANEOUS IMPROVEMENTS				

**FY 2025-2030 Rebuild Illinois
Highway Improvement Program
District 3
State Highways**

Route / Street	Location	Improvements	Est. Cost	County	MYP Years	
		TAMP Category			Past	Current
ILL 18	ILL 89 TO 0.1 MI E OF ILL 251 Miles = 7.16	DESIGNED OVERLAY	\$4,800,000	PUTNAM LASALLE	5	2026-2030
		REHABILITATION - PAVEMENTS				
Roadway Information						
<u>Miles</u>	<u>AADT</u>	<u>Truck Pct</u>	<u>NHS</u>			
4.41	3,050	15.9	N			
0.69	2,670	16.0	Y			
2.06	3,127	14.7	N			
ILL 18	STREAM 0.8 MI E OF ILL 89	CULVERT REPLACEMENT	\$500,000	PUTNAM	1	2026-2030
		MISCELLANEOUS IMPROVEMENTS				
ILL 18	STREAM 0.9 MI E OF ILL 89	CULVERT REPLACEMENT	\$500,000	PUTNAM	1	2026-2030
		MISCELLANEOUS IMPROVEMENTS				
ILL 18	STREAM 1.2 MI E OF ILL 89	CULVERT REPLACEMENT	\$500,000	PUTNAM	1	2026-2030
		MISCELLANEOUS IMPROVEMENTS				
ILL 18	0.1 MI E OF ILL 251 TO 0.1 MI W OF E 16TH RD	CRACK & JOINT SEALING	\$70,000	LASALLE	2	2025
		PRESERVATION - PAVEMENTS				

**FY 2025-2030 Rebuild Illinois
Highway Improvement Program
District 3
State Highways**

Route / Street	Location	Improvements TAMP Category	Est. Cost	County	MYP Years			
					Past	Current		
ILL 18 BRIDGE ST	VERMILION RIVER W OF ILL 23 IN STREATOR	BRIDGE REPLACEMENT	\$5,000,000	LASALLE	1	2026-2030		
		RECONSTRUCTION - BRIDGES					Structure Information	
					<u>Str Number</u>	<u>AADT</u>	<u>Truck Pct</u>	<u>NHS</u>
					0508000	3,250	10	Y
ILL 23	TRIB DEER CREEK 1 MI N OF ILL 72	BRIDGE REPLACEMENT	\$1,000,000	DEKALB	1	2026-2030		
		RECONSTRUCTION - BRIDGES					Structure Information	
					<u>Str Number</u>	<u>AADT</u>	<u>Truck Pct</u>	<u>NHS</u>
					0190035	3,600	11	Y
ILL 23	CC&P RR 0.7 MI S OF ILL 72 IN GENOA	BRIDGE REPLACEMENT	\$3,000,000	DEKALB	1	2026-2030		
		RECONSTRUCTION - BRIDGES					Structure Information	
					<u>Str Number</u>	<u>AADT</u>	<u>Truck Pct</u>	<u>NHS</u>
					0190005	4,350	13	Y
ILL 23	DRAINAGE DITCH 0.6 MI S OF KESLINGER RD	BRIDGE REPLACEMENT	\$2,000,000	DEKALB	1	2026-2030		
		RECONSTRUCTION - BRIDGES					Structure Information	
					<u>Str Number</u>	<u>AADT</u>	<u>Truck Pct</u>	<u>NHS</u>
					0190007	3,950	12	N
ILL 23 US 34	CREEK 3.6 MI NE OF ILL 23 (S) <i>POTENTIAL INNOVATIVE PROJECT DELIVERY METHOD</i>	BRIDGE REPLACEMENT	\$3,500,000	LASALLE	2	2025		
		RECONSTRUCTION - BRIDGES					Structure Information	
					<u>Str Number</u>	<u>AADT</u>	<u>Truck Pct</u>	<u>NHS</u>
					0500041	4,100	8	N

**FY 2025-2030 Rebuild Illinois
Highway Improvement Program
District 3
State Highways**

Route / Street	Location	Improvements	Est. Cost	County	MYP Years	
		TAMP Category			Past	Current
ILL 23	STEVENSON DR TO ETNA RD IN OTTAWA	PATCHING	\$1,000,000	LASALLE	1	2025
		MAINTENANCE - PAVEMENTS				
ILL 23 ILL 23 B ILL 71 ILL 71 A	FREMONT ST TO 0.2 MI S OF MCKINLEY RD & 0.1 MI S OF LINCOLN PLAZA TO US 6 IN OTTAWA	CRACK & JOINT SEALING	\$100,000	LASALLE	1	2025
		PRESERVATION - PAVEMENTS				
ILL 23 ILL 23 B ILL 71 ILL 71 A	US 6 TO 0.2 MI S OF MCKINLEY RD & 0.1 MI S OF LINCOLN PLAZA TO US 6 IN OTTAWA	PAVEMENT MARKING	\$185,000	LASALLE	1	2025
		MAINTENANCE - PAVEMENTS				
ILL 23 ILL 71	ILLINOIS RIVER & ACCESS RD 1 MI S OF US 6 IN OTTAWA <i>ILLINOIS SPECIAL BRIDGE PROGRAM PROJECT.</i>	BRIDGE NEW DECK	\$20,000,000	LASALLE	3	2026-2030
		REHABILITATION - BRIDGES				
						Structure Information
						<u>Str Number</u> <u>AADT</u> <u>Truck Pct</u> <u>NHS</u>
						0500180 22,900 3 Y
ILL 23 ILL 71	ILLINOIS RIVER & ACCESS RD 1 MI S OF US 6 IN OTTAWA <i>ILLINOIS SPECIAL BRIDGE PROGRAM PROJECT.</i>	P.E. (PHASE II)	\$1,500,000	LASALLE	3	2025
		REHABILITATION - BRIDGES				

**FY 2025-2030 Rebuild Illinois
Highway Improvement Program
District 3
State Highways**

Route / Street	Location	Improvements	Est. Cost	County	MYP Years	
		TAMP Category			Past	Current
ILL 23 ILL 71	ILLINOIS RIVER & ACCESS RD 1 MI S OF US 6 IN OTTAWA <i>ILLINOIS SPECIAL BRIDGE PROGRAM PROJECT.</i>	LAND ACQUISITION REHABILITATION - BRIDGES	\$100,000	LASALLE	3	2025
ILL 23 ILL 71	ILLINOIS RIVER & ACCESS RD 1 MI S OF US 6 IN OTTAWA <i>ILLINOIS SPECIAL BRIDGE PROGRAM PROJECT.</i>	UTILITY ADJUSTMENT REHABILITATION - BRIDGES	\$400,000	LASALLE	3	2026-2030
ILL 23 ILL 71	ILLINOIS RIVER & ACCESS RD 1 MI S OF US 6 IN OTTAWA <i>ILLINOIS SPECIAL BRIDGE PROGRAM PROJECT.</i>	CONSTRUCTION ENGINEERING REHABILITATION - BRIDGES	\$2,000,000	LASALLE	3	2026-2030
ILL 23	COVEL CREEK 3.4 MI S OF ILL 71	BRIDGE REPLACEMENT RECONSTRUCTION - BRIDGES	\$3,600,000	LASALLE	2	2026-2030
				Structure Information		
				<u>Str Number</u>	<u>AADT</u>	<u>Truck Pct</u> <u>NHS</u>
				0500047	5,550	8 Y
ILL 23	COVEL CREEK 5 MI S OF ILL 71	BRIDGE REPLACEMENT RECONSTRUCTION - BRIDGES	\$2,100,000	LASALLE	13	2026-2030
				Structure Information		
				<u>Str Number</u>	<u>AADT</u>	<u>Truck Pct</u> <u>NHS</u>
				0500048	5,550	8 Y

**FY 2025-2030 Rebuild Illinois
Highway Improvement Program
District 3
State Highways**

Route / Street	Location	Improvements TAMP Category	Est. Cost	County	MYP Years	
					Past	Current
ILL 23	BNSF RR & VERMILION RIVER 0.8 MI S OF LASALLE CO LINE	BRIDGE NEW DECK REHABILITATION - BRIDGES	\$6,000,000	LIVINGSTON	3	2026-2030
					Structure Information	
					<u>Str Number</u>	<u>AADT</u>
					0530149	3,350
					<u>Truck Pct</u>	<u>NHS</u>
					10	N
ILL 23	BNSF RR & VERMILION RIVER 0.8 MI S OF LASALLE CO LINE	RR FLAGGER RR INSURANCE MISCELLANEOUS REHABILITATION - BRIDGES	\$500,000	LIVINGSTON	3	2026-2030
ILL 23	VERMILION RIVER BRIDGE S OF STREATOR TO ECL OF CORNELL Miles = 12.65	SMART OVERLAY ADA IMPROVEMENTS PRESERVATION - PAVEMENTS	\$3,800,000	LIVINGSTON	1	2026-2030
ILL 23 B ILL 71 A	1 MI S OF US 6 (PARKING LOT ENTRANCE) <i>ILLINOIS SPECIAL BRIDGE PROGRAM PROJECT.</i>	BRIDGE REPLACEMENT RECONSTRUCTION - BRIDGES	\$2,000,000	LASALLE	3	2026-2030
					Structure Information	
					<u>Str Number</u>	<u>AADT</u>
					0500182	10,100
					<u>Truck Pct</u>	<u>NHS</u>
					5	Y
ILL 26	STREAM 0.1 MI S OF LEE CO LINE <i>BRIDGE BUNDLING PROJECT.</i>	CULVERT REPLACEMENT MISCELLANEOUS IMPROVEMENTS	\$850,000	BUREAU	6	2026-2030

**FY 2025-2030 Rebuild Illinois
Highway Improvement Program
District 3
State Highways**

Route / Street	Location	Improvements TAMP Category	Est. Cost	County	MYP Years	
					Past	Current
ILL 26	ILL 92 TO S OF RED COVERED BRIDGE RD	CRACK & JOINT SEALING	\$70,000	BUREAU	2	2025

PRESERVATION - PAVEMENTS

ILL 26	STREAM 1.3 MI N OF N 2400 RD	CULVERT REPLACEMENT	\$600,000	BUREAU	2	2026-2030
--------	------------------------------	---------------------	-----------	--------	---	-----------

MISCELLANEOUS IMPROVEMENTS

ILL 26	STREAM 0.7 MI N OF I-180	CULVERT REPLACEMENT	\$500,000	BUREAU	1	2026-2030
--------	--------------------------	---------------------	-----------	--------	---	-----------

MISCELLANEOUS IMPROVEMENTS

ILL 26	ILL 29 2.3 MI SE TO END OF ROUTE Miles = 2.25	DESIGNED OVERLAY	\$2,297,000	BUREAU	1	2026-2030
--------	--	------------------	-------------	--------	---	-----------

Roadway Information

Miles	AADT	Truck Pct	NHS
2.25	600	21.7	N

REHABILITATION - PAVEMENTS

ILL 29 ILL 26	PUTNAM CO LINE TO S OF KANSAS ST IN BUREAU JUNCTION Miles = 4.31	DESIGNED OVERLAY	\$3,500,000	BUREAU	4	2026-2030
------------------	--	------------------	-------------	--------	---	-----------

Roadway Information

Miles	AADT	Truck Pct	NHS
1.06	860	13.4	N
2.59	350	0.0	N
0.66	3,200	17.5	Y

REHABILITATION - PAVEMENTS

**FY 2025-2030 Rebuild Illinois
Highway Improvement Program
District 3
State Highways**

Route / Street	Location	Improvements	Est. Cost	County	MYP Years	
		TAMP Category			Past	Current
ILL 29	STREAM 0.8 MI E OF US 6 / ILL 89	CULVERT REPLACEMENT	\$500,000	BUREAU	1	2026-2030
		MISCELLANEOUS IMPROVEMENTS				
ILL 38	OGLE CO LINE TO JOHN HUBER PKWY (S)	CRACK & JOINT SEALING	\$80,000	DEKALB	1	2025
		PRESERVATION - PAVEMENTS				
ILL 40	HENNEPIN CANAL 0.4 MI S OF I-80	BRIDGE NEW DECK	\$1,000,000	BUREAU	5	2026-2030
		REHABILITATION - BRIDGES				
				Structure Information		
				<u>Str Number</u> <u>AADT</u> <u>Truck Pct</u> <u>NHS</u>		
				0060090 2,400 16 N		
ILL 40	BN RR AT SCL OF BUDA	BRIDGE NEW DECK	\$2,000,000	BUREAU	3	2025
		REHABILITATION - BRIDGES				
				Structure Information		
				<u>Str Number</u> <u>AADT</u> <u>Truck Pct</u> <u>NHS</u>		
				0060138 1,100 22 N		
ILL 40	BN RR AT SCL OF BUDA	RR FLAGGER RR INSURANCE MISCELLANEOUS	\$200,000	BUREAU	3	2025
		REHABILITATION - BRIDGES				

**FY 2025-2030 Rebuild Illinois
Highway Improvement Program
District 3
State Highways**

Route / Street	Location	Improvements	Est. Cost	County	MYP Years	
		TAMP Category			Past	Current
ILL 47	0.4 MI S OF GALENA RD TO KENNEDY RD IN YORKVILLE Miles = 0.01	ADDITIONAL LANES	\$20,000,000	KENDALL	6	2025
		INITIAL CONSTRUCTION - PAVEMENTS				
ILL 47	0.4 MI S OF GALENA RD TO KENNEDY RD IN YORKVILLE Miles = 2.28	RECONSTRUCTION	\$10,000,000	KENDALL	6	2025
		RECONSTRUCTION - PAVEMENTS				
Roadway Information						
<u>Miles</u>	<u>AADT</u>	<u>Truck Pct</u>	<u>NHS</u>			
2.28	15,352	11.4	Y			
ILL 47	BNSF-MENDOTA RR 1.8 MI N OF US 34 IN YORKVILLE	RR SEPARATION REPLACEMENT	\$17,500,000	KENDALL	6	2025
		RECONSTRUCTION - BRIDGES				
ILL 47	BNSF-MENDOTA RR 1.8 MI N OF US 34 IN YORKVILLE	RR FLAGGER MISCELLANEOUS	\$3,000,000	KENDALL	6	2025
		RECONSTRUCTION - BRIDGES				

**FY 2025-2030 Rebuild Illinois
Highway Improvement Program
District 3
State Highways**

Route / Street	Location	Improvements TAMP Category	Est. Cost	County	MYP Years	
					Past	Current
ILL 47	BLACKBERRY CREEK 1 MI N OF US 34 IN YORKVILLE	BRIDGE REPLACEMENT	\$4,000,000	KENDALL	6	2025
		RECONSTRUCTION - BRIDGES				
					Structure Information	
					<u>Str Number</u>	<u>AADT</u>
					0470053	15,300
					<u>Truck Pct</u>	<u>NHS</u>
					10	Y
ILL 47	0.4 MI S OF GALENA RD TO KENNEDY RD IN YORKVILLE	UTILITY ADJUSTMENT	\$1,000,000	KENDALL	6	2025
		INITIAL CONSTRUCTION - PAVEMENTS				
ILL 47	0.4 MI S OF GALENA RD TO KENNEDY RD IN YORKVILLE	CONSTRUCTION ENGINEERING	\$5,000,000	KENDALL	6	2025
		INITIAL CONSTRUCTION - PAVEMENTS				
ILL 47	AT US 34 IN YORKVILLE	PATCHING	\$1,000,000	KENDALL	1	2026-2030
		MAINTENANCE - PAVEMENTS				
ILL 47	ILL 71 TO CATON FARM RD Miles = 0.01	ADDITIONAL LANES	\$20,000,000	KENDALL	6	2026-2030
		INITIAL CONSTRUCTION - PAVEMENTS				

**FY 2025-2030 Rebuild Illinois
Highway Improvement Program
District 3
State Highways**

Route / Street	Location	Improvements	Est. Cost	County	MYP Years		
		TAMP Category			Past	Current	
ILL 47	ILL 71 TO CATON FARM RD Miles = 4.21	RECONSTRUCTION CULVERT REPLACEMENT CULVERT EXTENSION	\$18,000,000	KENDALL	6	2026-2030	
		RECONSTRUCTION - PAVEMENTS					
Roadway Information			Structure Information				
<u>Miles</u>	<u>AADT</u>	<u>Truck Pct</u>	<u>NHS</u>	<u>Str Number</u>	<u>AADT</u>	<u>Truck Pct</u>	<u>NHS</u>
4.21	8,443	21.5	Y	0472006	8,100	24	Y
ILL 47	ILL 71 TO CATON FARM RD	UTILITY ADJUSTMENT	\$6,000,000	KENDALL	6	2025	
		INITIAL CONSTRUCTION - PAVEMENTS					
ILL 47	ILL 71 TO CATON FARM RD	CONSTRUCTION ENGINEERING	\$2,000,000	KENDALL	6	2026-2030	
		INITIAL CONSTRUCTION - PAVEMENTS					
ILL 47	BUCHANAN ST IN MORRIS	BRIDGE SUPERSTRUCTURE REPLACE	\$3,000,000	GRUNDY	5	2026-2030	
		REHABILITATION - BRIDGES					
			Structure Information				
			<u>Str Number</u>	<u>AADT</u>	<u>Truck Pct</u>	<u>NHS</u>	
			0320087	21,000	8	Y	
ILL 47	CSX RR 0.6 MI S OF US 6 (W) IN MORRIS	BRIDGE SUPERSTRUCTURE REPLACE	\$8,000,000	GRUNDY	5	2026-2030	
		REHABILITATION - BRIDGES					
			Structure Information				
			<u>Str Number</u>	<u>AADT</u>	<u>Truck Pct</u>	<u>NHS</u>	
			0320086	21,000	8	Y	

**FY 2025-2030 Rebuild Illinois
Highway Improvement Program
District 3
State Highways**

Route / Street	Location	Improvements	Est. Cost	County	MYP Years	
		TAMP Category			Past	Current
ILL 47	CSX RR 0.6 MI S OF US 6 (W) IN MORRIS	RR FLAGGER MISCELLANEOUS RR INSURANCE REHABILITATION - BRIDGES	\$500,000	GRUNDY	5	2026-2030
ILL 47	ILLINOIS ST IN MORRIS TO SOUTHMOR RD	PAVEMENT MARKING MAINTENANCE - PAVEMENTS	\$80,000	GRUNDY	1	2025
ILL 47	0.9 MI S OF ILL 17 IN DWIGHT TO US 24 IN FORREST	CRACK & JOINT SEALING PRESERVATION - PAVEMENTS	\$275,000	LIVINGSTON	1	2025
ILL 47	TRIB CREEK 0.2 MI N OF N 200N RD IN STRAWN	CULVERT REPLACEMENT MISCELLANEOUS IMPROVEMENTS	\$300,000	LIVINGSTON	3	2026-2030
ILL 47	TRIB CREEK 1 MI N OF FORD CO LINE	CULVERT REPLACEMENT MISCELLANEOUS IMPROVEMENTS	\$400,000	LIVINGSTON	5	2026-2030

**FY 2025-2030 Rebuild Illinois
Highway Improvement Program
District 3
State Highways**

Route / Street	Location	Improvements TAMP Category	Est. Cost	County	MYP Years	
					Past	Current
ILL 49	US 24 TO US 45/52	CRACK & JOINT SEALING	\$60,000	IROQUOIS	2	2025
		PRESERVATION - PAVEMENTS				
ILL 49	SHAVETAIL CREEK 4.8 MI S OF US 24	BRIDGE REPLACEMENT	\$1,100,000	IROQUOIS	2	2026-2030
		RECONSTRUCTION - BRIDGES				
						Structure Information
						<u>Str Number</u> <u>AADT</u> <u>Truck Pct</u> <u>NHS</u>
						0380093 1,000 21 N
ILL 49	STREAM 0.8 MI N OF MILFORD BLKTP (CH 9)	CULVERT REPLACEMENT	\$300,000	IROQUOIS	3	2026-2030
		MISCELLANEOUS IMPROVEMENTS				
ILL 49	BRANCH PIGEON CREEK 2.4 MI N OF ILL 9	BRIDGE REPLACEMENT	\$1,300,000	IROQUOIS	3	2026-2030
		RECONSTRUCTION - BRIDGES				
						Structure Information
						<u>Str Number</u> <u>AADT</u> <u>Truck Pct</u> <u>NHS</u>
						0380190 1,050 22 N
ILL 50 ILL 50 A	S OF BROOKMONT BLVD TO N OF US 45/52 & INDIANA AVE TO FAIR ST IN KANKAKEE Miles = 4.03	PAVEMENT REPLACEMENT	\$17,000,000	KANKAKEE	6	2026-2030
		RECONSTRUCTION - PAVEMENTS				

**FY 2025-2030 Rebuild Illinois
Highway Improvement Program
District 3
State Highways**

Route / Street	Location	Improvements	Est. Cost	County	MYP Years	
		TAMP Category			Past	Current
ILL 50 ILL 50 A	S OF BROOKMONT BLVD TO N OF US 45/52 & INDIANA AVE TO FAIR ST IN KANKAKEE	RR CROSSING IMPROVEMENT RR INSURANCE RR FLAGGER MISCELLANEOUS	\$750,000	KANKAKEE	6	2025
		RECONSTRUCTION - PAVEMENTS				
ILL 50 ILL 50 A	S OF BROOKMONT BLVD TO N OF US 45/52 & INDIANA AVE TO FAIR ST IN KANKAKEE	UTILITY ADJUSTMENT	\$500,000	KANKAKEE	6	2026-2030
		RECONSTRUCTION - PAVEMENTS				
ILL 50 ILL 50 A	S OF BROOKMONT BLVD TO N OF US 45/52 & INDIANA AVE TO FAIR ST IN KANKAKEE	CONSTRUCTION ENGINEERING	\$3,000,000	KANKAKEE	6	2026-2030
		RECONSTRUCTION - PAVEMENTS				
ILL 53	0.3 MI W OF I-55 IN GARDNER TO WILL CO LINE Miles = 6.55	DESIGNED OVERLAY	\$4,500,000	GRUNDY	4	2026-2030
		REHABILITATION - PAVEMENTS				
Roadway Information						
<u>Miles</u>	<u>AADT</u>	<u>Truck Pct</u>	<u>NHS</u>			
4.23	1,596	11.5	N			
2.07	1,062	9.0	N			
0.25	2,400	11.7	N			

**FY 2025-2030 Rebuild Illinois
Highway Improvement Program
District 3
State Highways**

Route / Street	Location	Improvements TAMP Category	Est. Cost	County	MYP Years	
					Past	Current
ILL 54 ILL 115	ILL 54 (N) IN ROBERTS TO ILL 9 Miles = 11.01	DESIGNED OVERLAY	\$7,700,000	FORD	4	2025
Roadway Information		REHABILITATION - PAVEMENTS				
<u>Miles</u>	<u>AADT</u>	<u>Truck Pct</u>	<u>NHS</u>			
0.44	2,000	16.5	N			
10.57	1,050	12.3	N			
ILL 54	ILL 9/47 IN GIBSON CITY TO CHAMPAIGN CO LINE Miles = 5.52	DESIGNED OVERLAY	\$3,600,000	FORD	6	2026-2030
Roadway Information		REHABILITATION - PAVEMENTS				
<u>Miles</u>	<u>AADT</u>	<u>Truck Pct</u>	<u>NHS</u>			
5.52	1,113	19.9	N			
ILL 54	DRAINAGE DITCH 1.5 MI N OF CHAMPAIGN CO LINE	BRIDGE REPLACEMENT	\$500,000	FORD	3	2026-2030
		MISCELLANEOUS IMPROVEMENTS				
ILL 64	STREAM 0.3 MI E OF MCQUEEN RD	CULVERT REPLACEMENT	\$300,000	DEKALB	3	2026-2030
		MISCELLANEOUS IMPROVEMENTS				
ILL 64	DRAINAGE DITCH 0.6 MI W OF FIVE POINTS RD	CULVERT REPLACEMENT	\$800,000	DEKALB	3	2026-2030
		RECONSTRUCTION - BRIDGES				
				Structure Information		
		<u>Str Number</u>	<u>AADT</u>	<u>Truck Pct</u>	<u>NHS</u>	
		0192004	4,500	11	N	

**FY 2025-2030 Rebuild Illinois
Highway Improvement Program
District 3
State Highways**

Route / Street	Location	Improvements TAMP Category	Est. Cost	County	MYP Years	
					Past	Current
ILL 64	STREAM 0.9 MI W OF ILL 23 (S) IN SYCAMORE	CULVERT REPLACEMENT	\$300,000	DEKALB	3	2026-2030
		MISCELLANEOUS IMPROVEMENTS				
ILL 64	ILL 23 (N) IN SYCAMORE TO 0.2 MI E OF AIRPORT RD	DESIGNED OVERLAY ADA IMPROVEMENTS	\$1,300,000	DEKALB	1	2026-2030
		MAINTENANCE - PAVEMENTS				
ILL 64	STREAM 1.5 MI E OF ILL 23 (N)	CULVERT REPLACEMENT	\$300,000	DEKALB	3	2026-2030
		MISCELLANEOUS IMPROVEMENTS				
ILL 64	0.2 MI E OF AIRPORT RD TO KANE CO LINE	DESIGNED OVERLAY	\$2,500,000	DEKALB	1	2025
		MAINTENANCE - PAVEMENTS				
ILL 71 ILL 351	CEDAR CREEK IN CEDAR POINT TO WALNUT ST IN OGLESBY Miles = 5.20	DESIGNED OVERLAY ADA IMPROVEMENTS	\$3,900,000	LASALLE	1	2026-2030
		REHABILITATION - PAVEMENTS				
Roadway Information						
<u>Miles</u>	<u>AADT</u>	<u>Truck Pct</u>	<u>NHS</u>			
5.20	1,992	22.2	N			

**FY 2025-2030 Rebuild Illinois
Highway Improvement Program
District 3
State Highways**

Route / Street	Location	Improvements TAMP Category	Est. Cost	County	MYP Years	
					Past	Current
ILL 71	CEDAR CREEK 3 MI W OF I-39	BRIDGE REPLACEMENT	\$600,000	LASALLE	3	2026-2030
		RECONSTRUCTION - BRIDGES			Structure Information Str Number AADT Truck Pct NHS 0500124 2,250 34 N	
ILL 71	STREAM 0.1 MI SW OF FENNEL RD IN NEWARK	CULVERT REPLACEMENT	\$400,000	KENDALL	5	2026-2030
		MISCELLANEOUS IMPROVEMENTS				
ILL 71	0.5 MI E OF ILL 126 TO 0.1 MI W OF ORCHARD RD W OF OSWEGO	CONSTRUCTION ENGINEERING	\$500,000	KENDALL	1	2025
		INITIAL CONSTRUCTION - PAVEMENTS				
ILL 71	DOUGLAS ST TO 0.2 MI S OF US 34 (OSWEGO HS ENT)	ADA IMPROVEMENTS	\$500,000	KENDALL	9	2026-2030
		SAFETY				
ILL 72	STREAM 0.3 MI E OF IRENE RD W OF KIRKLAND	CULVERT REPLACEMENT	\$500,000	DEKALB	3	2026-2030
		MISCELLANEOUS IMPROVEMENTS				

**FY 2025-2030 Rebuild Illinois
Highway Improvement Program
District 3
State Highways**

Route / Street	Location	Improvements	Est. Cost	County	MYP Years	
		TAMP Category			Past	Current
ILL 72	OWENS CREEK 1.3 MI W OF KIRKLAND	BRIDGE REPLACEMENT	\$2,400,000	DEKALB	6	2025
		RECONSTRUCTION - BRIDGES			Structure Information	
					<u>Str Number</u>	<u>AADT</u>
					0190030	2,150
					<u>Truck Pct</u>	<u>NHS</u>
					18	N
ILL 72	STREAM 1.2 MI W OF GLIDDEN RD	CULVERT REPLACEMENT	\$500,000	DEKALB	3	2026-2030
		MISCELLANEOUS IMPROVEMENTS				
ILL 72	STREAM 0.2 MI E OF GLIDDEN RD IN KINGSTON	CULVERT REPLACEMENT	\$500,000	DEKALB	3	2026-2030
		MISCELLANEOUS IMPROVEMENTS				
ILL 72	STREAM 0.6 MI E OF GLIDDEN RD IN KINGSTON	CULVERT REPLACEMENT	\$500,000	DEKALB	3	2026-2030
		MISCELLANEOUS IMPROVEMENTS				
ILL 72	ILL 23 (N) TO KANE CO LINE Miles = 3.14	DESIGNED OVERLAY	\$2,200,000	DEKALB	3	2025
		REHABILITATION - PAVEMENTS				
Roadway Information						
<u>Miles</u>	<u>AADT</u>	<u>Truck Pct</u>	<u>NHS</u>			
3.14	5,102	11.6	Y			

**FY 2025-2030 Rebuild Illinois
Highway Improvement Program
District 3
State Highways**

Route / Street	Location	Improvements	Est. Cost	County	MYP Years	
		TAMP Category			Past	Current
ILL 89	PARK AVE IN CHERRY TO I-80 Miles = 4.52	DESIGNED OVERLAY	\$3,000,000	BUREAU	2	2026-2030
		REHABILITATION - PAVEMENTS				
Roadway Information						
<u>Miles</u>	<u>AADT</u>	<u>Truck Pct</u>	<u>NHS</u>			
2.77	1,150	13.0	N			
1.65	2,194	10.7	N			
0.10	3,800	9.6	Y			
ILL 92	DRAINAGE DITCH 0.8 MI W OF ILL 172	BRIDGE (NEW)	\$800,000	BUREAU	4	2026-2030
		INITIAL CONSTRUCTION - BRIDGES				
ILL 92	GREEN RIVER 1.4 MI W OF ILL 40	BRIDGE REPAIR	\$750,000	BUREAU	6	2025
		MAINTENANCE - BRIDGES				
ILL 102	STREAM 3.6 MI E OF WILL CO LINE	CULVERT REPLACEMENT	\$800,000	KANKAKEE	5	2026-2030
<i>BRIDGE BUNDLING PROJECT.</i>						
		MISCELLANEOUS IMPROVEMENTS				
ILL 113	ILL 47 TO MARY AVE IN COAL CITY	CRACK & JOINT SEALING	\$75,000	GRUNDY	1	2025
		PRESERVATION - PAVEMENTS				

**FY 2025-2030 Rebuild Illinois
Highway Improvement Program
District 3
State Highways**

Route / Street	Location	Improvements	Est. Cost	County	MYP Years	
		TAMP Category			Past	Current
ILL 113	DEWITT PLAZA TO LINCOLN ST IN COAL CITY	ADA IMPROVEMENTS	\$500,000	GRUNDY	9	2026-2030
		SAFETY				
ILL 113	WILL CO LINE TO N 3320W RD (W) IN LIMESTONE Miles = 6.05	DESIGNED OVERLAY	\$3,961,000	KANKAKEE	6	2025
		REHABILITATION - PAVEMENTS				
Roadway Information						
<u>Miles</u>	<u>AADT</u>	<u>Truck Pct</u>	<u>NHS</u>			
5.58	3,394	12.1	N			
0.47	3,550	11.8	N			
ILL 113	N 3320W RD (W) IN LIMESTONE TO 0.2 MI SE OF N 1500W RD IN KANKAKEE Miles = 2.26	STANDARD OVERLAY	\$5,500,000	KANKAKEE	6	2026-2030
		REHABILITATION - PAVEMENTS				
Roadway Information						
<u>Miles</u>	<u>AADT</u>	<u>Truck Pct</u>	<u>NHS</u>			
2.26	4,200	12.4	N			
ILL 113	N 3320W RD (W) IN LIMESTONE TO 0.2 MI SE OF N 1500W RD IN KANKAKEE	UTILITY ADJUSTMENT	\$100,000	KANKAKEE	6	2026-2030
		REHABILITATION - PAVEMENTS				

**FY 2025-2030 Rebuild Illinois
Highway Improvement Program
District 3
State Highways**

Route / Street	Location	Improvements	Est. Cost	County	MYP Years	
		TAMP Category			Past	Current
ILL 114	ILL 1/17 TO INDIANA STATE LINE Miles = 7.40	DESIGNED OVERLAY	\$19,500,000	KANKAKEE	7	2026-2030
		REHABILITATION - PAVEMENTS				
Roadway Information						
<u>Miles</u>	<u>AADT</u>	<u>Truck Pct</u>	<u>NHS</u>			
7.40	2,945	27.2	N			
ILL 114	ILL 1/17 TO INDIANA STATE LINE	RR CROSSING IMPROVEMENT RR INSURANCE RR FLAGGER MISCELLANEOUS	\$300,000	KANKAKEE	3	2026-2030
		REHABILITATION - PAVEMENTS				
ILL 114	ILL 1/17 TO INDIANA STATE LINE	UTILITY ADJUSTMENT	\$100,000	KANKAKEE	6	2026-2030
		REHABILITATION - PAVEMENTS				
ILL 115	US 45/52 (WATER ST) TO JEFFERY ST IN KANKAKEE Miles = 0.47	PAVEMENT REPLACEMENT	\$4,000,000	KANKAKEE	7	2026-2030
		RECONSTRUCTION - PAVEMENTS				

**FY 2025-2030 Rebuild Illinois
Highway Improvement Program
District 3
State Highways**

Route / Street	Location	Improvements	Est. Cost	County	MYP Years	
		TAMP Category			Past	Current
ILL 115	US 45/52 (WATER ST) TO JEFFERY ST IN KANKAKEE	UTILITY ADJUSTMENT	\$100,000	KANKAKEE	6	2026-2030

RECONSTRUCTION - PAVEMENTS

ILL 115	S 6000W RD N OF IRWIN TO 1.1 MI W OF CURTIS AVE W OF KANKAKEE Miles = 6.98	DESIGNED OVERLAY	\$4,800,000	KANKAKEE	2	2026-2030
---------	--	------------------	-------------	----------	---	-----------

Roadway Information

Miles	AADT	Truck Pct	NHS
3.31	1,300	12.3	N
0.77	1,300	12.3	N
0.25	2,400	3.3	N
2.65	2,400	3.3	N

REHABILITATION - PAVEMENTS

ILL 115	STREAM 0.5 MI S OF CH 4	CULVERT REPLACEMENT	\$800,000	KANKAKEE	5	2026-2030
	<i>BRIDGE BUNDLING PROJECT.</i>					

MISCELLANEOUS IMPROVEMENTS

ILL 115	STREAM 1.7 MI S OF CH 4	CULVERT REPLACEMENT	\$800,000	KANKAKEE	5	2026-2030
	<i>BRIDGE BUNDLING PROJECT.</i>					

MISCELLANEOUS IMPROVEMENTS

**FY 2025-2030 Rebuild Illinois
Highway Improvement Program
District 3
State Highways**

Route / Street	Location	Improvements	Est. Cost	County	MYP Years	
		TAMP Category			Past	Current
ILL 115	STREAM 3.4 MI E OF LEHIGH RD	CULVERT REPLACEMENT	\$620,000	KANKAKEE	3	2026-2030
	<i>BRIDGE BUNDLING PROJECT.</i>	MISCELLANEOUS IMPROVEMENTS				
ILL 115	CRANE CREEK 0.2 MI W OF BUCKINGHAM RD IN BUCKINGHAM	BRIDGE REPLACEMENT	\$1,200,000	KANKAKEE	1	2026-2030
		RECONSTRUCTION - BRIDGES		Structure Information		
				<u>Str Number</u> <u>AADT</u> <u>Truck Pct</u> <u>NHS</u>		
				0460108 900 14 N		
ILL 115	DRAINAGE DITCH 3.7 MI S OF ILL 116	BRIDGE SUPERSTRUCTURE REPLACE	\$1,900,000	FORD	6	2025
		REHABILITATION - BRIDGES		Structure Information		
				<u>Str Number</u> <u>AADT</u> <u>Truck Pct</u> <u>NHS</u>		
				0270074 675 8 N		
ILL 115	DITCH 0.3 MI N OF ILL 54	CULVERT REPLACEMENT	\$300,000	FORD	3	2026-2030
		MISCELLANEOUS IMPROVEMENTS				
ILL 115	DRAINAGE DITCH 1 MI S OF E 900N RD (TR 73A)	CULVERT REPLACEMENT	\$500,000	FORD	1	2026-2030
		MISCELLANEOUS IMPROVEMENTS				

**FY 2025-2030 Rebuild Illinois
Highway Improvement Program
District 3
State Highways**

Route / Street	Location	Improvements TAMP Category	Est. Cost	County	MYP Years	
					Past	Current
ILL 116	SHORT POINT CREEK 5.4 MI E OF ILL 251	BRIDGE REPLACEMENT	\$800,000	LIVINGSTON	4	2026-2030
		RECONSTRUCTION - BRIDGES			Structure Information	
					<u>Str Number</u>	<u>AADT</u>
					0530103	2,050
					<u>Truck Pct</u>	<u>NHS</u>
					14	N
ILL 116	SCATTERING POINT CREEK 0.5 MI W OF N 600E RD (TR 32)	BRIDGE REPLACEMENT	\$1,600,000	LIVINGSTON	4	2025
		RECONSTRUCTION - BRIDGES			Structure Information	
					<u>Str Number</u>	<u>AADT</u>
					0530062	3,050
					<u>Truck Pct</u>	<u>NHS</u>
					10	N
ILL 116	STREAM 5.6 MI W OF I-55	CULVERT REPLACEMENT	\$400,000	LIVINGSTON	4	2026-2030
		MISCELLANEOUS IMPROVEMENTS				
ILL 116	N 1325 RD E TO VERMILION RIVER IN PONTIAC Miles = 2.10	DESIGNED OVERLAY	\$3,200,000	LIVINGSTON	3	2025
		REHABILITATION - PAVEMENTS			Roadway Information	
					<u>Miles</u>	<u>AADT</u>
					0.15	5,450
					<u>Truck Pct</u>	<u>NHS</u>
					6.2	N
					1.95	9,782
					4.6	Y
ILL 116	0.1 MI W OF ILL 47 TO E OF MAPLE ST IN SAUNEMIN Miles = 0.82	DESIGNED OVERLAY ADA IMPROVEMENTS	\$900,000	LIVINGSTON	2	2026-2030
		REHABILITATION - PAVEMENTS			Roadway Information	
					<u>Miles</u>	<u>AADT</u>
					0.82	1,750
					<u>Truck Pct</u>	<u>NHS</u>
					11.1	N

**FY 2025-2030 Rebuild Illinois
Highway Improvement Program
District 3
State Highways**

Route / Street	Location	Improvements	Est. Cost	County	MYP Years	
		TAMP Category			Past	Current
ILL 116	0.7 MI E OF ILL 47 IN SAUNEMIN TO WCL OF CULLOM	CRACK & JOINT SEALING	\$80,000	LIVINGSTON	1	2025
		PRESERVATION - PAVEMENTS				
ILL 116	DITCH 0.5 MI E OF N 200E RD	CULVERT REPLACEMENT	\$600,000	IROQUOIS	2	2026-2030
		MISCELLANEOUS IMPROVEMENTS				
ILL 126	ILL 71 TO WILL CO LINE Miles = 9.17	DESIGNED OVERLAY	\$10,000,000	KENDALL	3	2026-2030
		REHABILITATION - PAVEMENTS				
Roadway Information						
	<u>Miles</u>	<u>AADT</u>	<u>Truck Pct</u>	<u>NHS</u>		
	9.17	7,667	9.3	N		
ILL 126	ILL 71 TO WILL CO LINE	P.E. (PHASE II)	\$1,000,000	KENDALL	3	2026-2030
		REHABILITATION - PAVEMENTS				
ILL 126	ILL 71 TO WILL CO LINE	LAND ACQUISITION	\$500,000	KENDALL	3	2026-2030
		REHABILITATION - PAVEMENTS				
ILL 126	ILL 71 TO WILL CO LINE	UTILITY ADJUSTMENT	\$500,000	KENDALL	3	2026-2030
		REHABILITATION - PAVEMENTS				

**FY 2025-2030 Rebuild Illinois
Highway Improvement Program
District 3
State Highways**

Route / Street	Location	Improvements	Est. Cost	County	MYP Years	
		TAMP Category			Past	Current
ILL 126	STREAM 0.2 MI E OF SCHLAPP RD	CULVERT REPLACEMENT	\$600,000	KENDALL	3	2026-2030
		MISCELLANEOUS IMPROVEMENTS				
ILL 165	DITCH 0.4 MI W OF ILL 47	CULVERT REPLACEMENT	\$600,000	FORD	2	2026-2030
		MISCELLANEOUS IMPROVEMENTS				
ILL 170	US 6 TO S OF SOUTH ST IN SENECA Miles = 1.20	PAVEMENT REPLACEMENT ADA IMPROVEMENTS	\$9,000,000	LASALLE	6	2026-2030
		RECONSTRUCTION - PAVEMENTS				
ILL 170	US 6 TO S OF SOUTH ST IN SENECA	RR CROSSING IMPROVEMENT RR INSURANCE RR FLAGGER MISCELLANEOUS	\$600,000	LASALLE	3	2026-2030
		RECONSTRUCTION - PAVEMENTS				
ILL 170	US 6 TO S OF SOUTH ST IN SENECA	UTILITY ADJUSTMENT	\$500,000	LASALLE	6	2026-2030
		RECONSTRUCTION - PAVEMENTS				

**FY 2025-2030 Rebuild Illinois
Highway Improvement Program
District 3
State Highways**

Route / Street	Location	Improvements	Est. Cost	County	MYP Years	
		TAMP Category			Past	Current
ILL 170	I&M CANAL 0.4 MI S OF US 6 IN SENECA	BRIDGE REPLACEMENT	\$800,000	LASALLE	3	2026-2030
		RECONSTRUCTION - BRIDGES				
					Structure Information	
					<u>Str Number</u>	<u>AADT</u>
					0500069	5,550
					<u>Truck Pct</u>	<u>NHS</u>
					9	N
ILL 170	RAT RUN CREEK 0.6 MI S OF US 6 IN SENECA	CULVERT REPLACEMENT	\$600,000	LASALLE	3	2026-2030
		MISCELLANEOUS IMPROVEMENTS				
ILL 170	0.2 MI S OF RIVER RD IN SENECA TO ILL 17 Miles = 15.95	DESIGNED OVERLAY	\$10,200,000	LASALLE LIVINGSTON	5	2025
		REHABILITATION - PAVEMENTS				
					Roadway Information	
					<u>Miles</u>	<u>AADT</u>
					14.89	1,510
					<u>Truck Pct</u>	<u>NHS</u>
					15.5	N
					<u>Miles</u>	<u>AADT</u>
					1.06	1,250
					<u>Truck Pct</u>	<u>NHS</u>
					20.0	N
ILL 170	ILL 17 TO ILL 23 Miles = 7.22	DESIGNED OVERLAY	\$5,000,000	LIVINGSTON	4	2025
		REHABILITATION - PAVEMENTS				
					Roadway Information	
					<u>Miles</u>	<u>AADT</u>
					7.22	1,341
					<u>Truck Pct</u>	<u>NHS</u>
					13.1	N

**FY 2025-2030 Rebuild Illinois
Highway Improvement Program
District 3
State Highways**

Route / Street	Location	Improvements	Est. Cost	County	MYP Years	
		TAMP Category			Past	Current
ILL 178	ILL 71 TO ED LAMBERT RD Miles = 4.32	DESIGNED OVERLAY	\$3,300,000	LASALLE	4	2026-2030
Roadway Information		REHABILITATION - PAVEMENTS				
<u>Miles</u>	<u>AADT</u>	<u>Truck Pct</u>	<u>NHS</u>			
4.32	2,523	9.4	N			
ILL 251	0.1 MI S OF RICHARD MOYLE SR HWY IN OGLESBY TO 0.5 MI S OF ILL 71 Miles = 2.16	DESIGNED OVERLAY	\$2,000,000	LASALLE	4	2026-2030
Roadway Information		REHABILITATION - PAVEMENTS				
<u>Miles</u>	<u>AADT</u>	<u>Truck Pct</u>	<u>NHS</u>			
1.15	4,150	8.4	Y			
1.01	2,550	4.2	N			
2600E	ILL 29 TO 0.8 MI S OF 2600E RD (DEAD END) Miles = 1.40	DESIGNED OVERLAY	\$600,000	BUREAU	1	2026-2030
Roadway Information		REHABILITATION - PAVEMENTS				
<u>Miles</u>	<u>AADT</u>	<u>Truck Pct</u>	<u>NHS</u>			
1.40	75	0.0	N			
2800 E ST	STREAM AT DEPUE SPUR IN DEPUE	CULVERT REPLACEMENT	\$600,000	BUREAU	1	2026-2030
		MISCELLANEOUS IMPROVEMENTS				
E 494TH RD	ILL 71 TO 0.2 MI NE (DEAD END) Miles = 0.19	DESIGNED OVERLAY	\$500,000	LASALLE	1	2026-2030
Roadway Information		REHABILITATION - PAVEMENTS				
<u>Miles</u>	<u>AADT</u>	<u>Truck Pct</u>	<u>NHS</u>			
0.19		0.0	N			

**FY 2025-2030 Rebuild Illinois
Highway Improvement Program
District 3
State Highways**

Route / Street	Location	Improvements	Est. Cost	County	MYP Years	
		TAMP Category			Past	Current
OLD DAD JOE TRAIL RED COVERED BRIDGE	BUREAU CREEK 0.5 MI W OF ILL 26	BRIDGE REPAIR	\$1,000,000	BUREAU	1	2026-2030
		MAINTENANCE - BRIDGES				
OLD ROUTE 129	ILL 53 TO CARBON HILL RD IN GARDNER Miles = 1.19	DESIGNED OVERLAY	\$700,000	GRUNDY	1	2025
		REHABILITATION - PAVEMENTS				
Roadway Information						
<u>Miles</u>	<u>AADT</u>	<u>Truck Pct</u>	<u>NHS</u>			
1.19	783	0.0	N			
OLD ROUTE 129	HUSTON RD IN BRACEVILLE TO WILL CO LINE IN GODLEY Miles = 2.15	DESIGNED OVERLAY	\$1,000,000	GRUNDY	1	2026-2030
		REHABILITATION - PAVEMENTS				
Roadway Information						
<u>Miles</u>	<u>AADT</u>	<u>Truck Pct</u>	<u>NHS</u>			
2.15	876	0.0	N			
OLD ROUTE 45	CH 4 IN CLIFTON TO ILL 116 IN ASHKUM Miles = 3.20	DESIGNED OVERLAY ADA IMPROVEMENTS	\$1,700,000	IROQUOIS	3	2026-2030
		REHABILITATION - PAVEMENTS				
Roadway Information						
<u>Miles</u>	<u>AADT</u>	<u>Truck Pct</u>	<u>NHS</u>			
3.20	1,750	3.3	N			
OLD ROUTE 66	MAZON RIVER 3.2 MI N OF ODELL RD	BRIDGE REPLACEMENT	\$1,000,000	LIVINGSTON	1	2026-2030
		RECONSTRUCTION - BRIDGES				
				Structure Information		
				<u>Str Number</u>	<u>AADT</u>	<u>Truck Pct</u>
				0530013	1,550	7
						<u>NHS</u>
						N

**FY 2025-2030 Rebuild Illinois
Highway Improvement Program
District 3
State Highways**

Route / Street	Location	Improvements	Est. Cost	County	MYP Years	
		TAMP Category			Past	Current
OLD ROUTE 66 (NORTHBOUND)	MCLEAN CO LINE TO ILL 116 IN PONTIAC Miles = 8.95	PAVEMENT REPLACEMENT	\$20,000,000	LIVINGSTON	1	2026-2030
		RECONSTRUCTION - PAVEMENTS				
OLD ROUTE 66 (NORTHBOUND)	MCLEAN CO LINE TO ILL 116 IN PONTIAC	P.E. (PHASE I)	\$1,000,000	LIVINGSTON	1	2025
		RECONSTRUCTION - PAVEMENTS				
OLD ROUTE 66 (NORTHBOUND)	MCLEAN CO LINE TO ILL 116 IN PONTIAC	P.E. (PHASE II)	\$1,000,000	LIVINGSTON	1	2026-2030
		RECONSTRUCTION - PAVEMENTS				
OLD ROUTE 66	ILL 23 IN PONTIAC TO PRAIRIE ST IN ODELL	CRACK & JOINT SEALING	\$100,000	LIVINGSTON	1	2025
		PRESERVATION - PAVEMENTS				
OLD ROUTE 66	WOLF CREEK 0.3 MI SW OF E 2200N RD	BRIDGE REPLACEMENT	\$800,000	LIVINGSTON	2	2026-2030
		RECONSTRUCTION - BRIDGES				

**FY 2025-2030 Rebuild Illinois
Highway Improvement Program
District 3
State Highways**

Route / Street	Location	Improvements	Est. Cost	County	MYP Years	
		TAMP Category			Past	Current
OLD ROUTE 66	PRAIRIE ST IN ODELL TO GRUNDY CO LINE Miles = 9.95	DESIGNED OVERLAY	\$6,700,000	LIVINGSTON	6	2026-2030
		REHABILITATION - PAVEMENTS				
Roadway Information						
<u>Miles</u>	<u>AADT</u>	<u>Truck Pct</u>	<u>NHS</u>			
6.78	1,527	8.2	N			
3.17	1,282	12.3	N			
OLD US 6	N 29TH RD TO 0.8 MI E AT US 6 Miles = 0.84	DESIGNED OVERLAY	\$250,000	LASALLE	2	2026-2030
		REHABILITATION - PAVEMENTS				
Roadway Information						
<u>Miles</u>	<u>AADT</u>	<u>Truck Pct</u>	<u>NHS</u>			
0.84	50	0.0	N			
TISKILWA SPUR	STREAM 0.8 MI S OF CH 24	CULVERT REPLACEMENT	\$500,000	BUREAU	1	2026-2030
		MISCELLANEOUS IMPROVEMENTS				
US 6 FR	0.1 MI W OF 1600 E RD TO 1800 E ST Miles = 2.08	DESIGNED OVERLAY	\$300,000	BUREAU	2	2026-2030
		REHABILITATION - PAVEMENTS				
Roadway Information						
<u>Miles</u>	<u>AADT</u>	<u>Truck Pct</u>	<u>NHS</u>			
2.08		0.0	N			
VARIOUS	DISTRICTWIDE	PATCHING	\$2,000,000	DISTRICT-WIDE	1	2025
		MISCELLANEOUS IMPROVEMENTS				

**FY 2025-2030 Rebuild Illinois
Highway Improvement Program
District 3
State Highways**

Route / Street	Location	Improvements	Est. Cost	County	MYP Years	
		TAMP Category			Past	Current
VARIOUS	REST AREA PARKING LOTS IN DISTRICT 3	PRELIMINARY ENGINEERING	\$1,500,000	DISTRICT-WIDE	1	2025
		MISCELLANEOUS IMPROVEMENTS				
VARIOUS	HWY SAFETY IMPROVEMENT PROGRAM PROJECTS	SAFETY IMPROVEMENTS	\$4,969,000	DISTRICT-WIDE	6	2025
		SAFETY				
VARIOUS	HWY SAFETY IMPROVEMENT PROGRAM PROJECTS	SAFETY IMPROVEMENTS	\$26,668,000	DISTRICT-WIDE	5	2026-2030
		SAFETY				
VARIOUS	BRIDGE DECK SEALING	BRIDGE DECK SEALING	\$500,000	DISTRICT-WIDE	6	2025
		PRESERVATION - BRIDGES				
VARIOUS	ON-CALL ENGINEERING	PRELIMINARY ENGINEERING	\$8,800,000	DISTRICT-WIDE	2	2025
		MISCELLANEOUS IMPROVEMENTS				
VARIOUS	LOCAL ROADS CONSULTANT	P.E. PROJECT MANAGERS	\$2,000,000	DISTRICT-WIDE	1	2025
		MISCELLANEOUS IMPROVEMENTS				

**FY 2025-2030 Rebuild Illinois
Highway Improvement Program
District 3
State Highways**

Route / Street	Location	Improvements	Est. Cost	County	MYP Years	
		TAMP Category			Past	Current
VARIOUS	SUBSURFACE UTILITY ENGINEERING	P.E. SUBSURFACE UTILITIES	\$1,000,000	DISTRICT-WIDE	1	2025
		MISCELLANEOUS IMPROVEMENTS				
VARIOUS	OPERATIONS CONSULTANT	PRELIMINARY ENGINEERING	\$2,000,000	DISTRICT-WIDE	1	2025
		MISCELLANEOUS IMPROVEMENTS				
VARIOUS	ON-CALL ENGINEERING	CONSTRUCTION ENGINEERING	\$4,500,000	DISTRICT-WIDE	1	2025
		MISCELLANEOUS IMPROVEMENTS				
VARIOUS	ON-CALL ENGINEERING	CONSTRUCTION ENGINEERING	\$6,500,000	DISTRICT-WIDE	1	2026-2030
		MISCELLANEOUS IMPROVEMENTS				
VARIOUS	DISTRICT MISCELLANEOUS	MISCELLANEOUS PROJECTS	\$500,000	DISTRICT-WIDE	1	2025
		MISCELLANEOUS IMPROVEMENTS				

**FY 2025-2030 Rebuild Illinois
Highway Improvement Program
District 3
State Highways**

Route / Street	Location	Improvements TAMP Category	Est. Cost	County	MYP Years	
					Past	Current
VARIOUS	MISCELLANEOUS RR CROSSING IMPROVEMENTS	RR CROSSING IMPROVEMENT MISCELLANEOUS IMPROVEMENTS	\$300,000	DISTRICT-WIDE	1	2025
VARIOUS	DISTRICTWIDE ACCESSIBLE PEDESTRIAN SIGNALS (APS)	PEDESTRIAN SIGNALS MISCELLANEOUS IMPROVEMENTS	\$1,000,000	DISTRICT-WIDE	3	2026-2030
VARIOUS	PAVEMENT PRESERVATION	SMART OVERLAY MICROSURFACING 1 PASS MICROSURFACING 2 PASS LONGITUDINAL JOINT REPAIR CRACK & JOINT SEALING PRESERVATION - PAVEMENTS	\$33,044,000	DISTRICT-WIDE	4	2026-2030
VARIOUS	BRIDGE DECK SEALING	BRIDGE DECK SEALING PRESERVATION - BRIDGES	\$2,500,000	DISTRICT-WIDE	5	2026-2030
VARIOUS	ON-CALL ENGINEERING <i>BRIDGE BUNDLING PROJECT.</i>	CONSTRUCTION ENGINEERING MISCELLANEOUS IMPROVEMENTS	\$800,000	DISTRICT-WIDE	3	2026-2030

**FY 2025-2030 Rebuild Illinois
Highway Improvement Program
District 3
State Highways**

Route / Street	Location	Improvements	Est. Cost	County	MYP Years	
		TAMP Category			Past	Current
W MAIN ST E-W FR SHELLY AVE	W MAIN ST: ILL 17 TO SHELLY AVE; SHELLY AVE: DEAD END TO W MAIN ST IN REDDICK; E-W FR: ILL 17 TO SHELLY AVE Miles = 0.79	DESIGNED OVERLAY	\$500,000	LIVINGSTON KANKAKEE	1	2026-2030
Roadway Information		REHABILITATION - PAVEMENTS				
<u>Miles</u>	<u>AADT</u>	<u>Truck Pct</u>	<u>NHS</u>			
0.30	250	0.0	N			
0.43	130	0.0	N			
0.06	150	0.0	N			
WATER ST / N 4550TH RD	CREEK 0.4 MI N OF US 34 IN EARLVILLE	BRIDGE REPLACEMENT	\$1,400,000	LASALLE	6	2026-2030
		RECONSTRUCTION - BRIDGES				
				Structure Information		
				<u>Str Number</u>	<u>AADT</u>	<u>Truck Pct</u> <u>NHS</u>
				0500254	275	10 N

DISTRICT 3

FY 2025-2028

PROPOSED LOCAL PROJECTS

**FY 2025-2028 Rebuild Illinois
Highway Improvement Program
District 3
Local Highways**

Route / Street	Location	Improvements	Est. Cost	County	MYP Years	
		TAMP Category			Past	Current
8TH ST RICHARD HALLETT RD E 709TH RD	8TH ST: CROSAT ST TO STERLING ST; RICHARD HALLETT RD / E 709TH RD: US 6 TO LASALLE SCL Miles = 0.65	DESIGNED OVERLAY	\$600,000	LASALLE	2	2025
		REHABILITATION - PAVEMENTS				
8TH ST	ELM ST TO CHERRY ST IN WATSEKA Miles = 0.38	DESIGNED OVERLAY	\$1,000,000	IROQUOIS	1	2026-2030
		REHABILITATION - PAVEMENTS				
600 AVE N	AT SILVER CREEK 7 MI S OF BUDA	BRIDGE REPLACEMENT	\$350,000	BUREAU	9	2025
		RECONSTRUCTION - BRIDGES				
600 AVE N	AT SILVER CREEK 7 MI S OF BUDA	CONSTRUCTION ENGINEERING	\$14,000	BUREAU	9	2025
		RECONSTRUCTION - BRIDGES				
860 N RD	AT TRIB SUGAR CREEK 0.3 MI W OF STOCKLAND	BRIDGE REPLACEMENT	\$1,100,000	IROQUOIS	1	2026-2030
		RECONSTRUCTION - BRIDGES				
AIRPORT RD	AT UNION DITCH #1	CULVERT REPLACEMENT	\$585,000	DEKALB	3	2026-2030
		RECONSTRUCTION - BRIDGES				

**FY 2025-2028 Rebuild Illinois
Highway Improvement Program
District 3
Local Highways**

Route / Street	Location	Improvements	Est. Cost	County	MYP Years	
		TAMP Category			Past	Current
AIRPORT RD	AT UNION DITCH #1	CONSTRUCTION ENGINEERING	\$52,000	DEKALB	3	2026-2030
		RECONSTRUCTION - BRIDGES				
ANDERLAND RD	AT N BRANCH KISHWAUKEE RIVER 1.8 MI N OF PERRY RD	BRIDGE REPLACEMENT	\$450,000	DEKALB	4	2025
		RECONSTRUCTION - BRIDGES				
ANDERLAND RD	AT N BRANCH KISHWAUKEE RIVER 1.8 MI N OF PERRY RD	CONSTRUCTION ENGINEERING	\$18,000	DEKALB	4	2025
		RECONSTRUCTION - BRIDGES				
ANNIE GLIDDEN RD	DRESSER RD TO ILL 38 IN DEKALB Miles = 1.48	DESIGNED OVERLAY	\$2,755,000	DEKALB	1	2026-2030
		REHABILITATION - PAVEMENTS				
ANNIE GLIDDEN RD	DRESSER RD TO ILL 38 IN DEKALB	CONSTRUCTION ENGINEERING	\$116,000	DEKALB	1	2026-2030
		REHABILITATION - PAVEMENTS				
BARBER GREENE RD LOVES RD	BARBER GREENE RD: PEACE RD TO SOMONAUK RD; LOVES RD: BARBER GREENE RD TO ILL 38 Miles = 3.46	STANDARD OVERLAY	\$855,000	DEKALB	3	2025
		REHABILITATION - PAVEMENTS				

**FY 2025-2028 Rebuild Illinois
Highway Improvement Program
District 3
Local Highways**

Route / Street	Location	Improvements	Est. Cost	County	MYP Years	
		TAMP Category			Past	Current
BARBER GREENE RD LOVES RD	BARBER GREENE RD: PEACE RD TO SOMONAUK RD; LOVES RD: BARBER GREENE RD TO ILL 38	CONSTRUCTION ENGINEERING	\$36,000	DEKALB	3	2025
		REHABILITATION - PAVEMENTS				
CAMPUS RD	AT TRIB MAZON RIVER S OF STONEWALL RD	BRIDGE REPLACEMENT	\$650,000	GRUNDY	1	2026-2030
		RECONSTRUCTION - BRIDGES				
CAMPUS RD	AT GOOSEBERRY CREEK S OF E SCULLY RD	BRIDGE SUPERSTRUCTURE REPLACE	\$750,000	GRUNDY	1	2026-2030
		REHABILITATION - BRIDGES				
CH 2 LODA LAKE RD 800 N RD	ILL 115 TO IROQUOIS CO LINE / 1800 E RD Miles = 3.00	STANDARD OVERLAY	\$800,000	FORD	3	2025
		REHABILITATION - PAVEMENTS				
CH 3 N 3300 RD E	AT E FORK MAZON RIVER 4 MI N OF CAMPUS	BRIDGE REPLACEMENT	\$3,000,000	LIVINGSTON	1	2026-2030
		RECONSTRUCTION - BRIDGES				
CH 4 N 30TH RD / MORRIS BLKTP	ILL 71 TO GRUNDY CO LINE Miles = 10.08	SAFETY IMPROVEMENTS STANDARD OVERLAY	\$3,000,000	LASALLE	2	2026-2030
		SAFETY				

**FY 2025-2028 Rebuild Illinois
Highway Improvement Program
District 3
Local Highways**

Route / Street	Location	Improvements	Est. Cost	County	MYP Years	
		TAMP Category			Past	Current
CH 4 3RD AVE	CH 24 TO EVERGREEN ST Miles = 4.80	DESIGNED OVERLAY	\$1,700,000	IROQUOIS	4	2025
		REHABILITATION - PAVEMENTS				
CH 7 PERRY RD	LEE CO LINE TO S 1ST ST Miles = 7.67	DESIGNED OVERLAY	\$2,200,000	DEKALB	4	2025
		REHABILITATION - PAVEMENTS				
CH 7 PERRY RD	LEE CO LINE TO S 1ST ST	CONSTRUCTION ENGINEERING	\$88,000	DEKALB	4	2025
		REHABILITATION - PAVEMENTS				
CH 8 GALLAHUE RD E 2800 N RD	AT UNNAMED STREAM 0.1 MI E OF N 1200 E RD	BRIDGE REPLACEMENT	\$900,000	FORD	2	2026-2030
		RECONSTRUCTION - BRIDGES				
CH 9 800 N RD	I-57 RAMPS TO US 45 Miles = 0.97	DESIGNED OVERLAY WIDENING EXISTING PAVEMENT	\$650,000	IROQUOIS	1	2026-2030
		REHABILITATION - PAVEMENTS				
CH 11 RIDGE RD	BLACK RD TO HOLT RD Miles = 4.52	RECONSTRUCTION	\$29,450,000	KENDALL	2	2026-2030
		RECONSTRUCTION - PAVEMENTS				

**FY 2025-2028 Rebuild Illinois
Highway Improvement Program
District 3
Local Highways**

Route / Street	Location	Improvements	Est. Cost	County	MYP Years	
		TAMP Category			Past	Current
CH 11 N 1500 E RD OLD AIRPORT RD	0.4 MI S OF LINCOLN ST IN PONTIAC TO E 1500 N RD Miles = 1.51	RECONSTRUCTION	\$1,750,000	LIVINGSTON	2	2026-2030
		RECONSTRUCTION - PAVEMENTS				
CH 12 2200 N AVE	AT BIG BUREAU CREEK 6 M NE OF PRINCETON	BRIDGE REPLACEMENT	\$4,200,000	BUREAU	3	2026-2030
		RECONSTRUCTION - BRIDGES				
CH 16 KANGLEY RD	LASALLE CO LINE TO ILL 17 Miles = 3.14	STANDARD OVERLAY	\$850,000	LIVINGSTON	3	2026-2030
		REHABILITATION - PAVEMENTS				
CH 23 BOTTOM RD	CH 24 TO ILL 29 Miles = 7.72	DESIGNED OVERLAY	\$2,500,000	BUREAU	2	2026-2030
		REHABILITATION - PAVEMENTS				
CH 23 700 E RD	KANKAKEE CO LINE TO 2950 N RD Miles = 4.57	DESIGNED OVERLAY	\$1,500,000	IROQUOIS	1	2026-2030
		REHABILITATION - PAVEMENTS				
CH 24 BUDA RD	US 34 TO CH 8 Miles = 9.21	DESIGNED OVERLAY	\$2,300,000	BUREAU	2	2026-2030
		REHABILITATION - PAVEMENTS				

**FY 2025-2028 Rebuild Illinois
Highway Improvement Program
District 3
Local Highways**

Route / Street	Location	Improvements	Est. Cost	County	MYP Years	
		TAMP Category			Past	Current
CH 24 1225 AVE N RD	AT COAL CREEK 1.5 MI W OF BUDA	BRIDGE REPLACEMENT	\$1,200,000	BUREAU	1	2026-2030
		RECONSTRUCTION - BRIDGES				
CH 24 1225 AVE N RD	AT COAL CREEK 1.5 MI W OF BUDA	CONSTRUCTION ENGINEERING	\$15,000	BUREAU	1	2026-2030
		RECONSTRUCTION - BRIDGES				
CH 28 1050 E RD	AT IDA CREEK 1.1 MI S OF ILL 23	BRIDGE REPLACEMENT	\$750,000	LIVINGSTON	4	2026-2030
		RECONSTRUCTION - BRIDGES				
CH 31 2230 E RD	AT IROQUOIS RIVER 1 MI N OF WATSEKA	BRIDGE SUBSTRUCTURE REHAB	\$900,000	IROQUOIS	6	2025
		REHABILITATION - BRIDGES				
CH 34 DEE BENNETT RD	AT CLARK RUN 1.4 MI E OF ILL 178	BRIDGE REPLACEMENT	\$2,200,000	LASALLE	1	2026-2030
		RECONSTRUCTION - BRIDGES				
CH 37	AT IROQUOIS RIVER AT SUGAR ISLAND	BRIDGE REHABILITATION	\$3,676,000	KANKAKEE	1	2026-2030
		REHABILITATION - BRIDGES				
		<i>ILLINOIS SPECIAL BRIDGE PROGRAM LOCAL PROJECT; CONTINGENT UPON LOCAL AGENCY PROVIDING MATCHING FUNDS.</i>				
		REHABILITATION - BRIDGES				

**FY 2025-2028 Rebuild Illinois
Highway Improvement Program
District 3
Local Highways**

Route / Street	Location	Improvements	Est. Cost	County	MYP Years	
		TAMP Category			Past	Current
CH 37	AT IROQUOIS RIVER W AT SUGAR ISLAND	CONSTRUCTION ENGINEERING	\$120,000	KANKAKEE	1	2026-2030
<i>ILLINOIS SPECIAL BRIDGE PROGRAM LOCAL PROJECT; CONTINGENT UPON LOCAL AGENCY PROVIDING MATCHING FUNDS.</i>		REHABILITATION - BRIDGES				
CH 41 ESSEX RD	WILL CO LINE TO SOUTH ST Miles = 1.88	STANDARD OVERLAY	\$654,000	KANKAKEE	6	2025
		REHABILITATION - PAVEMENTS				
CH 41 2200 N 16000 W RD	AT GRANARY CREEK 2.2 MI N OF ILL 17	BRIDGE REPLACEMENT	\$1,400,000	KANKAKEE	1	2026-2030
		RECONSTRUCTION - BRIDGES				
CH 42 1000 E RD	AT TRIB LITTLE MUD CREEK 3 MI NW OF CISSNA PARK	BRIDGE REPLACEMENT	\$900,000	IROQUOIS	5	2025
		RECONSTRUCTION - BRIDGES				
CH 51 N 2753RD RD	N 2871ST RD TO WALBRIDGE CREEK BRIDGE Miles = 4.17	DESIGNED OVERLAY	\$2,800,000	LASALLE	5	2025
		REHABILITATION - PAVEMENTS				
CH 52 E 1950TH RD	AT CREEK 0.6 MI S OF DEKALB CO LINE IN LELAND	BRIDGE REPLACEMENT	\$2,100,000	LASALLE	1	2026-2030
		RECONSTRUCTION - BRIDGES				

**FY 2025-2028 Rebuild Illinois
Highway Improvement Program
District 3
Local Highways**

Route / Street	Location	Improvements	Est. Cost	County	MYP Years	
		TAMP Category			Past	Current
CHERRY VALLEY RD STONE QUARRY RD	CHERRY VALLEY RD: BOONE CO LINE TO GENOA RD; STONE QUARRY RD: BOONE CO LINE TO CHERRY VALLEY RD Miles = 7.65	DESIGNED OVERLAY	\$3,190,000	DEKALB	2	2026-2030
		REHABILITATION - PAVEMENTS				
CHERRY VALLEY RD STONE QUARRY RD	CHERRY VALLEY RD: BOONE CO LINE TO GENOA RD; STONE QUARRY RD: BOONE CO LINE TO CHERRY VALLEY RD	CONSTRUCTION ENGINEERING	\$128,000	DEKALB	2	2026-2030
		REHABILITATION - PAVEMENTS				
CLARENCE RD 2600 E RD	600 N RD TO ILL 9 Miles = 2.01	STANDARD OVERLAY	\$540,000	FORD	6	2026-2030
		REHABILITATION - PAVEMENTS				
CLARENCE RD 2600 E RD	AT SUGAR CREEK 1.6 MI S OF ILL 9	BRIDGE REPLACEMENT	\$900,000	FORD	3	2026-2030
		RECONSTRUCTION - BRIDGES				
CLEVELAND ST	ILL 89 TO BNSF RR IN LADD Miles = 0.86	CHIP SEAL-A1	\$207,000	BUREAU	3	2026-2030
		PRESERVATION - PAVEMENTS				
CLEVELAND ST	ILL 89 TO BNSF RR IN LADD	CONSTRUCTION ENGINEERING	\$13,000	BUREAU	3	2026-2030
		PRESERVATION - PAVEMENTS				

**FY 2025-2028 Rebuild Illinois
Highway Improvement Program
District 3
Local Highways**

Route / Street	Location	Improvements	Est. Cost	County	MYP Years	
		TAMP Category			Past	Current
CREEK RD	AT LITTLE ROCK CREEK 0.2 MI N OF LITTLE ROCK RD	BRIDGE REPLACEMENT	\$1,250,000	KENDALL	1	2026-2030
		RECONSTRUCTION - BRIDGES				
DUPONT RD	AT HOG RUN 1 MI E OF LASALLE CO LINE	BRIDGE REPLACEMENT	\$600,000	GRUNDY	2	2026-2030
		RECONSTRUCTION - BRIDGES				
DUPONT RD	DUNN RD TO GONNAM RD Miles = 1.01	DESIGNED OVERLAY WIDENING EXISTING PAVEMENT	\$750,000	GRUNDY	1	2026-2030
		REHABILITATION - PAVEMENTS				
E 4000 N RD	AT PIKE CREEK 1.1 MI NE OF MOMENCE	BRIDGE REPLACEMENT	\$1,250,000	KANKAKEE	1	2026-2030
		RECONSTRUCTION - BRIDGES				
E 500 N RD	AT TRIB LITTLE MUD CREEK 3.6 MI W OF CISSNA PARK	BRIDGE REPLACEMENT	\$800,000	IROQUOIS	1	2026-2030
		RECONSTRUCTION - BRIDGES				
E 980 N RD	ILL 49 TO MILFORD WCL Miles = 9.52	STANDARD OVERLAY	\$3,600,000	IROQUOIS	4	2026-2030
		REHABILITATION - PAVEMENTS				

**FY 2025-2028 Rebuild Illinois
Highway Improvement Program
District 3
Local Highways**

Route / Street	Location	Improvements	Est. Cost	County	MYP Years	
		TAMP Category			Past	Current
GARDNER RD	AT JOHNNY RUN 0.4 MI W OF BUFFALO RD; AT W FORK MAZON RIVER 0.1 M E OF DWIGHT RD	BRIDGE SUPERSTRUCTURE REPLACE	\$1,000,000	GRUNDY	5	2025
		REHABILITATION - BRIDGES				
GARDNER RD	AT WOODS RUN 0.1 MI W OF WOODS RD	BRIDGE REPLACEMENT	\$600,000	GRUNDY	1	2026-2030
		RECONSTRUCTION - BRIDGES				
GRAND RIDGE RD	S LASALLE RD TO S DWIGHT RD Miles = 7.79	DESIGNED OVERLAY	\$1,300,000	GRUNDY	1	2026-2030
		REHABILITATION - PAVEMENTS				
HOWISON RD	AT LITTLE ROCK CREEK 2.6 MI N OF US 30	BRIDGE REPLACEMENT	\$700,000	DEKALB	2	2026-2030
		RECONSTRUCTION - BRIDGES				
HOWISON RD	AT LITTLE ROCK CREEK 2.6 MI N OF US 30	CONSTRUCTION ENGINEERING	\$28,000	DEKALB	2	2026-2030
		RECONSTRUCTION - BRIDGES				
KELLY ST	AT PRAIRIE CREEK N OF BLUFF ST IN STREATOR	BRIDGE REPLACEMENT	\$1,000,000	LASALLE	4	2025
		RECONSTRUCTION - BRIDGES				

**FY 2025-2028 Rebuild Illinois
Highway Improvement Program
District 3
Local Highways**

Route / Street	Location	Improvements	Est. Cost	County	MYP Years	
		TAMP Category			Past	Current
LAFAYETTE ST ERICKSON ST	LAFAYETTE ST: BOYCE MEMORIAL DR TO LASALLE ST (ILL 23); ERICKSON ST: STATE ST TO ILL 23 IN OTTAWA Miles = 1.31	RECONSTRUCTION	\$2,250,000	LASALLE	2	2026-2030
		RECONSTRUCTION - PAVEMENTS				
LODA LAKE RD 800 N RD	ILL 115 TO IROQUOIS CO LINE Miles = 3.00	DESIGNED OVERLAY	\$900,000	FORD	1	2026-2030
		REHABILITATION - PAVEMENTS				
N 2870 E RD	AT TRIB SUGAR CREEK 1.4 MI S OF STOCKLAND	BRIDGE REPLACEMENT	\$800,000	IROQUOIS	1	2026-2030
		RECONSTRUCTION - BRIDGES				
N 400 E RD	AT LOUIS CREEK 1 MI N OF BUCKLEY	BRIDGE REPLACEMENT	\$1,100,000	IROQUOIS	1	2026-2030
		RECONSTRUCTION - BRIDGES				
N GREENWOOD ST	E 4TH ST TO US 6 IN SPRING VALLEY Miles = 0.28	STANDARD OVERLAY	\$500,000	BUREAU	1	2026-2030
		REHABILITATION - PAVEMENTS				
N GREENWOOD ST	E 4TH ST TO US 6 IN SPRING VALLEY	CONSTRUCTION ENGINEERING	\$28,000	BUREAU	1	2026-2030
		REHABILITATION - PAVEMENTS				

**FY 2025-2028 Rebuild Illinois
Highway Improvement Program
District 3
Local Highways**

Route / Street	Location	Improvements	Est. Cost	County	MYP Years	
		TAMP Category			Past	Current
N VINCENNES TRAIL	AT TRIM CREEK 3.3 MI S OF ILL 17	BRIDGE REPLACEMENT	\$1,400,000	KANKAKEE	1	2025
		RECONSTRUCTION - BRIDGES				
N VINCENNES TRAIL	AT TRIM CREEK 3.3 MI S OF ILL 17	CONSTRUCTION ENGINEERING	\$160,000	KANKAKEE	1	2025
		RECONSTRUCTION - BRIDGES				
PARK ST BILGER ST	PARK ST: AT PRAIRIE CREEK 0.1 MI S OF E 1ST ST; BILGER ST: AT PRAIRIE CREEK 0.2 MI S OF E 1ST ST IN STREATOR	BRIDGE REPLACEMENT	\$1,260,000	LASALLE	2	2026-2030
		RECONSTRUCTION - BRIDGES				
PLANK RD	AT LINDGREN RD IN SYCAMORE	INTERSECTION RECONSTN	\$1,431,000	DEKALB	2	2026-2030
		RECONSTRUCTION - PAVEMENTS				
PLANK RD	AT LINDGREN RD IN SYCAMORE	CONSTRUCTION ENGINEERING	\$55,000	DEKALB	2	2026-2030
		RECONSTRUCTION - PAVEMENTS				

**FY 2025-2028 Rebuild Illinois
Highway Improvement Program
District 3
Local Highways**

Route / Street	Location	Improvements	Est. Cost	County	MYP Years	
		TAMP Category			Past	Current
PRATT RD	AT SOMONAUK CREEK E OF SOMONAUK RD IN SANDWICH	BRIDGE REPLACEMENT	\$1,110,000	DEKALB	4	2026-2030
		<i>ILLINOIS SPECIAL BRIDGE PROGRAM LOCAL PROJECT; CONTINGENT UPON LOCAL AGENCY PROVIDING MATCHING FUNDS.</i>				
		RECONSTRUCTION - BRIDGES				
PRATT RD	AT SOMONAUK CREEK E OF SOMONAUK RD IN SANDWICH	CONSTRUCTION ENGINEERING	\$55,000	DEKALB	4	2026-2030
		<i>ILLINOIS SPECIAL BRIDGE PROGRAM LOCAL PROJECT; CONTINGENT UPON LOCAL AGENCY PROVIDING MATCHING FUNDS.</i>				
		RECONSTRUCTION - BRIDGES				
RIVER RD	AT DRAINAGE DITCH W OF ILL 170	BRIDGE REPLACEMENT	\$677,000	LASALLE	2	2026-2030
		<i>ILLINOIS SPECIAL BRIDGE PROGRAM LOCAL PROJECT; CONTINGENT UPON LOCAL AGENCY PROVIDING MATCHING FUNDS.</i>				
		RECONSTRUCTION - BRIDGES				
RIVER RD	AT DRAINAGE DITCH W OF ILL 170	CONSTRUCTION ENGINEERING	\$54,000	LASALLE	2	2026-2030
		<i>ILLINOIS SPECIAL BRIDGE PROGRAM LOCAL PROJECT; CONTINGENT UPON LOCAL AGENCY PROVIDING MATCHING FUNDS.</i>				
		RECONSTRUCTION - BRIDGES				
SOMONAUK RD	US 30 TO CHICAGO RD Miles = 3.93	DESIGNED OVERLAY	\$1,454,000	DEKALB	1	2026-2030
		REHABILITATION - PAVEMENTS				

**FY 2025-2028 Rebuild Illinois
Highway Improvement Program
District 3
Local Highways**

Route / Street	Location	Improvements	Est. Cost	County	MYP Years	
		TAMP Category			Past	Current
SOMONAUK RD	US 30 TO CHICAGO RD	CONSTRUCTION ENGINEERING	\$60,000	DEKALB	1	2026-2030
		REHABILITATION - PAVEMENTS				
SOMONAUK RD	CHICAGO RD TO US 34 Miles = 5.41	DESIGNED OVERLAY	\$1,454,000	DEKALB	1	2026-2030
		REHABILITATION - PAVEMENTS				
SOMONAUK RD	CHICAGO RD TO US 34	CONSTRUCTION ENGINEERING	\$60,000	DEKALB	1	2026-2030
		REHABILITATION - PAVEMENTS				
TABLER RD	AT I & M CANAL N OF CEMETERY RD	BRIDGE REPLACEMENT	\$998,000	GRUNDY	2	2026-2030
		<i>ILLINOIS SPECIAL BRIDGE PROGRAM LOCAL PROJECT; CONTINGENT UPON LOCAL AGENCY PROVIDING MATCHING FUNDS.</i>				
		RECONSTRUCTION - BRIDGES				
TABLER RD	AT I & M CANAL N OF CEMETERY RD	CONSTRUCTION ENGINEERING	\$78,000	GRUNDY	2	2026-2030
		<i>ILLINOIS SPECIAL BRIDGE PROGRAM LOCAL PROJECT; CONTINGENT UPON LOCAL AGENCY PROVIDING MATCHING FUNDS.</i>				
		RECONSTRUCTION - BRIDGES				

**FY 2025-2028 Rebuild Illinois
Highway Improvement Program
District 3
Local Highways**

Route / Street	Location	Improvements	Est. Cost	County	MYP Years	
		TAMP Category			Past	Current
TR 71 ALDRICH RD	AT S BRANCH KISHWAUKEE RIVER 0.1 MI E OF PLEASANT HILL RD	BRIDGE REPLACEMENT	\$2,500,000	DEKALB	3	2026-2030
		RECONSTRUCTION - BRIDGES				
TR 71 ALDRICH RD	AT S BRANCH KISHWAUKEE RIVER 0.1 MI E OF PLEASANT HILL RD	CONSTRUCTION ENGINEERING	\$100,000	DEKALB	3	2026-2030
		RECONSTRUCTION - BRIDGES				
TR 168 N 1500 E RD	AT WHISKEY CREEK 1.1 MI S OF CH 10	BRIDGE REPLACEMENT	\$1,410,000	IROQUOIS	3	2026-2030
		RECONSTRUCTION - BRIDGES				
TR 284 2250 E RD OLD ROUTE 1	AT BRANCH SUGAR CREEK 1 MI N OF CH 10	BRIDGE REPLACEMENT	\$800,000	IROQUOIS	3	2026-2030
		RECONSTRUCTION - BRIDGES				
VARIOUS	VARIOUS LOCATIONS IN DEKALB CO	TRAF SIGNAL MODERNIZATION	\$350,000	DEKALB	3	2025
		MISCELLANEOUS IMPROVEMENTS				
VARIOUS	VARIOUS LOCATIONS IN LIVINGSTON CO Miles = 4.86	STANDARD OVERLAY	\$1,250,000	LIVINGSTON	4	2025
		REHABILITATION - PAVEMENTS				

**FY 2025-2028 Rebuild Illinois
Highway Improvement Program
District 3
Local Highways**

Route / Street	Location	Improvements	Est. Cost	County	MYP Years	
		TAMP Category			Past	Current
WALNUT ST	OVER IC RR 0.9 MI E OF ILL 71 IN OGLESBY	BRIDGE SUBSTRUCTURE REHAB	\$700,000	LASALLE	4	2025
		REHABILITATION - BRIDGES				
WOLFS CROSSING RD	AT DOUGLAS RD	INTERSECTION RECONSTN	\$6,600,000	KENDALL	1	2025
		RECONSTRUCTION - PAVEMENTS				



DISTRICT 4

1,639 MILES OF HIGHWAYS

706 BRIDGES

8.6 MILLION MILES OF TRAVEL DAILY

\$2.1 BILLION FOR IMPROVEMENTS DURING FY 2025-2030

MAJOR DISTRICT HIGHWAY PROJECTS BY COUNTY

FULTON, KNOX AND MCDONOUGH

- **Illinois 41:** \$29.3 million for resurfacing of 11.7 miles and utility adjustments from Illinois 116 to Illinois 9.

FULTON AND PEORIA

- **U.S. 24/Illinois 9:** \$137.6 million for expansion to four lanes on 8.6 miles and bridge replacements from Banner to Kingston Mines.

HENDERSON

- **U.S. 34:** \$174.5 million for new construction of 8.7 miles from west of Carman Road to Township Road 111.

MARSHALL

- **Illinois 18:** \$127.5 million for a bridge replacement at the Illinois River in Henry.

PEORIA

- **Illinois 29:** \$64.5 million for reconstruction of 2.6 miles and addition of a bi-directional left turn lane from Gardner Lane to north of Lorentz Avenue in Peoria.
- **Illinois 116:** \$44.7 million for reconstruction of 3.1 miles from Washington Street to Griswold Street in Peoria.
- **Adams Street:** \$57 million for bridge replacements, railroad flagger and other improvements over BNSF and UP railroads at the western city limits of Peoria.

TAZEWELL AND PEORIA

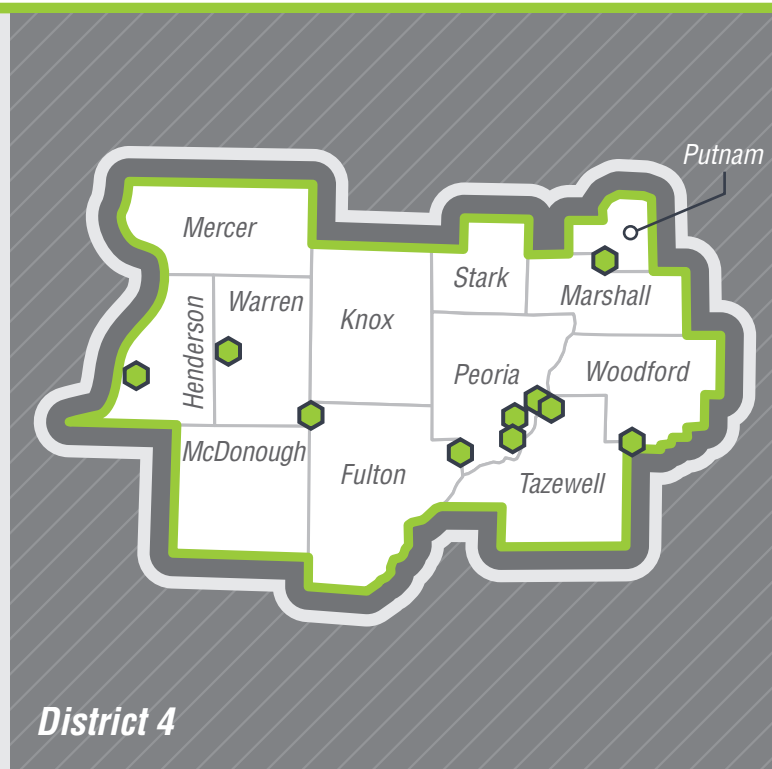
- **U.S. 150 (Westbound):** \$76 million for a new bridge deck, bridge superstructure rehabilitation, bridge painting and bridge repair over Illinois 29 and the Illinois River.

WARREN

- **U.S. 34:** \$64 million for additional lanes of 4.6 miles and utility adjustments from Township Road 190 east of Biggsville to 20th Street south of Kirkwood.

WOODFORD

- **I-74:** \$24.5 million for a bridge replacement at the Mackinaw River.



District 4

**FY 2025-2030 Rebuild Illinois
Highway Improvement Program
District 4
State Highways**

Route / Street	Location	Improvements TAMP Category	Est. Cost	County	MYP Years	
					Past	Current
I 74 ILL 110	AT RIO RD (OVERHEAD) 3 MI S OF HENRY CO LINE	BRIDGE NEW DECK BRIDGE SUBSTRUCTURE REHAB REHABILITATION - BRIDGES	\$2,800,000	KNOX	3	2026-2030
					Structure Information	
					<u>Str Number</u>	<u>AADT</u>
					0480037	200
					<u>Truck Pct</u>	<u>NHS</u>
					26	N
I 74 ILL 110	AT ONTARIO RD (OVERHEAD) 5 MI S OF HENRY CO LINE	BRIDGE SUPERSTRUCTURE REPLACE REHABILITATION - BRIDGES	\$3,000,000	KNOX	3	2026-2030
					Structure Information	
					<u>Str Number</u>	<u>AADT</u>
					0480036	200
					<u>Truck Pct</u>	<u>NHS</u>
					5	N
I 74 ILL 110	AT HENDERSON RD (OVERHEAD) 2.5 MI W OF WATAGA	BRIDGE NEW DECK BRIDGE SUPERSTRUCTURE REHAB REHABILITATION - BRIDGES	\$2,800,000	KNOX	4	2026-2030
					Structure Information	
					<u>Str Number</u>	<u>AADT</u>
					0480061	200
					<u>Truck Pct</u>	<u>NHS</u>
					17	N
I 74 US 34	0.4 MI N OF US 34 TO 0.3 MI N OF MAIN ST IN GALESBURG & RAMPS AT INTCHG I-74 & US 34	CRACK & JOINT SEALING PRESERVATION - PAVEMENTS	\$350,000	KNOX	1	2026-2030
I 74	0.5 MI E OF CH 9 TO E OF ILL 97 INTCHG Miles = 2.59	DESIGNED OVERLAY REHABILITATION - PAVEMENTS	\$6,500,000	KNOX	1	2026-2030
Roadway Information					<u>Miles</u>	<u>AADT</u>
					2.59	16,632
					<u>Truck Pct</u>	<u>NHS</u>
					28.7	Y

**FY 2025-2030 Rebuild Illinois
Highway Improvement Program
District 4
State Highways**

Route / Street	Location	Improvements	Est. Cost	County	MYP Years	
		TAMP Category			Past	Current
I 74 (EASTBOUND)	E OF ILL 97 TO SPOON RIVER Miles = 3.93	STANDARD OVERLAY	\$13,000,000	KNOX	3	2026-2030
Roadway Information		REHABILITATION - PAVEMENTS				
<u>Miles</u>	<u>AADT</u>	<u>Truck Pct</u>	<u>NHS</u>			
7.85	15,400	31.0	Y			
I 74	CH 21 (OVERHEAD) 2 MI E OF US 150 / ILL 97 INTCHG & APPLETON RD (OVERHEAD) 3.2 MI W OF SPOON RIVER	BRIDGE NEW DECK BRIDGE SUPERSTRUCTURE REHAB BRIDGE SUBSTRUCTURE REHAB	\$7,500,000	KNOX	1	2026-2030
		REHABILITATION - BRIDGES				
				Structure Information		
				<u>Str Number</u>	<u>AADT</u>	<u>Truck Pct</u> <u>NHS</u>
				0480047	75	N/A N
				0480034	150	33 N
I 74	AT SPOON RIVER & OVER TR 238A 0.2 MI W OF SPOON RIVER REST AREA <i>ILLINOIS SPECIAL BRIDGE PROGRAM PROJECT.</i>	BRIDGE SUPERSTRUCTURE REPLACE MEDIAN CROSSOVER	\$11,500,000	KNOX	8	2025
		REHABILITATION - BRIDGES				
				Structure Information		
				<u>Str Number</u>	<u>AADT</u>	<u>Truck Pct</u> <u>NHS</u>
				0480051	7,700	31 Y
				0480052	7,700	31 Y
I 74	AT SPOON RIVER & OVER TR 238A 0.2 MI W OF SPOON RIVER REST AREA <i>ILLINOIS SPECIAL BRIDGE PROGRAM PROJECT.</i>	CONSTRUCTION ENGINEERING	\$700,000	KNOX	5	2025
		REHABILITATION - BRIDGES				
I 74	AT KICKAPOO-EDWARDS RD INTCHG (OVERHEAD)	BRIDGE NEW DECK BRIDGE SUPERSTRUCTURE REHAB	\$5,500,000	PEORIA	3	2026-2030
		REHABILITATION - BRIDGES				
				Structure Information		
				<u>Str Number</u>	<u>AADT</u>	<u>Truck Pct</u> <u>NHS</u>
				0720057	6,150	9 N

**FY 2025-2030 Rebuild Illinois
Highway Improvement Program
District 4
State Highways**

Route / Street	Location	Improvements	Est. Cost	County	MYP Years	
		TAMP Category			Past	Current
I 74 ILL 29	ILL 40 (OVERHEAD)	BRIDGE JOINT REPLACE/REPAIR BRIDGE DECK OVERLAY SLOPEWALL REPAIR PRESERVATION - BRIDGES	\$1,000,000	TAZEWELL	1	2026-2030
I 74	AT FONDULAC DR (OVERHEAD) IN EAST PEORIA	BRIDGE NEW DECK BRIDGE PAINTING BRIDGE SUPERSTRUCTURE REHAB BRIDGE REPAIR REHABILITATION - BRIDGES	\$6,800,000	TAZEWELL	3	2026-2030
				Structure Information		
				<u>Str Number</u>	<u>AADT</u>	<u>Truck Pct</u> <u>NHS</u>
				0900089	700	10 N
I 74 I 474	I-74: AT PLEASANT HILLS RD & MULLER RD; I-474: AT I-474 (WB) & I-74 (ALL OVERHEAD)	BRIDGE NEW DECK REHABILITATION - BRIDGES	\$14,000,000	TAZEWELL	2	2026-2030
				Structure Information		
				<u>Str Number</u>	<u>AADT</u>	<u>Truck Pct</u> <u>NHS</u>
				0900116	1,800	3 N
				0900117	4,500	2 N
				0900118	450	13 Y
				0900119	450	13 Y
I 74	AT US 150 (OVERHEAD) E OF TAZEWELL CO LINE	BRIDGE NEW DECK BRIDGE SUPERSTRUCTURE REHAB REHABILITATION - BRIDGES	\$5,000,000	WOODFORD	3	2026-2030
				Structure Information		
				<u>Str Number</u>	<u>AADT</u>	<u>Truck Pct</u> <u>NHS</u>
				1020009	1,800	6 N

**FY 2025-2030 Rebuild Illinois
Highway Improvement Program
District 4
State Highways**

Route / Street	Location	Improvements	Est. Cost	County	MYP Years																	
		TAMP Category			Past	Current																
I 74	AT MACKINAW RIVER 1.3 MI E OF ILL 117 <i>ILLINOIS SPECIAL BRIDGE PROGRAM PROJECT.</i>	BRIDGE REPLACEMENT RECONSTRUCTION - BRIDGES	\$23,000,000	WOODFORD	5	2025																
<table style="width: 100%; border-collapse: collapse;"> <thead> <tr> <th colspan="4" style="text-align: left;">Structure Information</th> </tr> <tr> <th style="text-align: left;">Str Number</th> <th style="text-align: left;">AADT</th> <th style="text-align: left;">Truck Pct</th> <th style="text-align: left;">NHS</th> </tr> </thead> <tbody> <tr> <td>1020001</td> <td>14,200</td> <td>18</td> <td>Y</td> </tr> <tr> <td>1020002</td> <td>14,200</td> <td>18</td> <td>Y</td> </tr> </tbody> </table>							Structure Information				Str Number	AADT	Truck Pct	NHS	1020001	14,200	18	Y	1020002	14,200	18	Y
Structure Information																						
Str Number	AADT	Truck Pct	NHS																			
1020001	14,200	18	Y																			
1020002	14,200	18	Y																			
I 74	AT MACKINAW RIVER 1.3 MI E OF ILL 117 <i>ILLINOIS SPECIAL BRIDGE PROGRAM PROJECT.</i>	CONSTRUCTION ENGINEERING RECONSTRUCTION - BRIDGES	\$1,500,000	WOODFORD	5	2025																
I 155	AT MACKINAW RIVER 0.9 MI N OF ILL 122 <i>ILLINOIS SPECIAL BRIDGE PROGRAM PROJECT.</i>	BRIDGE REPLACEMENT RECONSTRUCTION - BRIDGES	\$28,200,000	TAZEWELL	6	2025																
<table style="width: 100%; border-collapse: collapse;"> <thead> <tr> <th colspan="4" style="text-align: left;">Structure Information</th> </tr> <tr> <th style="text-align: left;">Str Number</th> <th style="text-align: left;">AADT</th> <th style="text-align: left;">Truck Pct</th> <th style="text-align: left;">NHS</th> </tr> </thead> <tbody> <tr> <td>0900092</td> <td>6,900</td> <td>17</td> <td>Y</td> </tr> <tr> <td>0900100</td> <td>6,900</td> <td>17</td> <td>Y</td> </tr> </tbody> </table>							Structure Information				Str Number	AADT	Truck Pct	NHS	0900092	6,900	17	Y	0900100	6,900	17	Y
Structure Information																						
Str Number	AADT	Truck Pct	NHS																			
0900092	6,900	17	Y																			
0900100	6,900	17	Y																			
I 474	KICKAPOO CREEK & BN RR E OF I-74 INTCHG <i>ILLINOIS SPECIAL BRIDGE PROGRAM PROJECT.</i>	RR FLAGGER REHABILITATION - BRIDGES	\$350,000	PEORIA	1	2025																
I 474	AT CLOSEN RD (OVERHEAD) IN BELLEVUE	BRIDGE REPLACEMENT RECONSTRUCTION - BRIDGES	\$7,650,000	PEORIA	12	2026-2030																
<table style="width: 100%; border-collapse: collapse;"> <thead> <tr> <th colspan="4" style="text-align: left;">Structure Information</th> </tr> <tr> <th style="text-align: left;">Str Number</th> <th style="text-align: left;">AADT</th> <th style="text-align: left;">Truck Pct</th> <th style="text-align: left;">NHS</th> </tr> </thead> <tbody> <tr> <td>0720123</td> <td>425</td> <td>4</td> <td>N</td> </tr> </tbody> </table>							Structure Information				Str Number	AADT	Truck Pct	NHS	0720123	425	4	N				
Structure Information																						
Str Number	AADT	Truck Pct	NHS																			
0720123	425	4	N																			

**FY 2025-2030 Rebuild Illinois
Highway Improvement Program
District 4
State Highways**

Route / Street	Location	Improvements	Est. Cost	County	MYP Years	
		TAMP Category			Past	Current
I 474 US 24	ILLINOIS RIVER	BRIDGE REPAIR	\$2,000,000	PEORIA TAZEWELL	1	2025
		MAINTENANCE - BRIDGES				
US 24 ILL 78 ILL 97	US 24: MAPLE ST IN LEWISTOWN TO LITTLE AMERICA; ILL 78/97: US 24 TO S OF CLARK RD	CRACK & JOINT SEALING	\$250,000	FULTON	1	2026-2030
		PRESERVATION - PAVEMENTS				
US 24	OVER BNSF RR 1 MI E OF SCHUYLER CO LINE	BRIDGE DECK OVERLAY BRIDGE JOINT REPLACE/REPAIR BRIDGE REPAIR BRIDGE APPROACH ROADWAY	\$950,000	FULTON	1	2025
		PRESERVATION - BRIDGES				
US 24	DUCK CREEK 5.5 MI SW OF BANNER	BRIDGE NEW DECK	\$2,000,000	FULTON	5	2026-2030
		REHABILITATION - BRIDGES				
				Structure Information		
				Str Number	AADT	Truck Pct NHS
				0290029	2,100	10 Y
US 24 ILL 9	BANNER TO KINGSTON MINES	P.E. (PHASE I) P.E. (PHASE II)	\$3,000,000	FULTON PEORIA	2	2025
		INITIAL CONSTRUCTION - PAVEMENTS				

**FY 2025-2030 Rebuild Illinois
Highway Improvement Program
District 4
State Highways**

Route / Street	Location	Improvements TAMP Category	Est. Cost	County	MYP Years		
					Past	Current	
US 24 ILL 9	BANNER TO KINGSTON MINES	P.E. (PHASE I) P.E. (PHASE II) INITIAL CONSTRUCTION - PAVEMENTS	\$3,000,000	FULTON PEORIA	1	2026-2030	
US 24 ILL 9	BANNER TO E OF ROMINE RD Miles = 4.01	ADDITIONAL LANES INITIAL CONSTRUCTION - PAVEMENTS	\$49,000,000	FULTON PEORIA	6	2026-2030	
US 24 ILL 9	BANNER TO E OF ROMINE RD (VARIOUS STRUCTURES)	RETAINING WALL BRIDGE REPLACEMENT MISCELLANEOUS IMPROVEMENTS	\$5,600,000	FULTON	5	2026-2030	
				Structure Information			
				<u>Str Number</u>	<u>AADT</u>	<u>Truck Pct</u>	<u>NHS</u>
				0290002	7,900	13	Y
US 24 ILL 9	BANNER TO E OF ROMINE RD	UTILITY ADJUSTMENT INITIAL CONSTRUCTION - PAVEMENTS	\$700,000	FULTON PEORIA	6	2026-2030	
US 24 ILL 9	BANNER TO E OF ROMINE RD	CONSTRUCTION ENGINEERING INITIAL CONSTRUCTION - PAVEMENTS	\$4,500,000	FULTON	6	2026-2030	

**FY 2025-2030 Rebuild Illinois
Highway Improvement Program
District 4
State Highways**

Route / Street	Location	Improvements TAMP Category	Est. Cost	County	MYP Years	
					Past	Current
US 24 ILL 9	E OF ROMINE RD TO KINGSTON MINES Miles = 4.60	ADDITIONAL LANES	\$62,000,000	PEORIA	6	2026-2030
INITIAL CONSTRUCTION - PAVEMENTS						
US 24 ILL 9	0.4 MI E OF TRIVOLI RD & 0.1 MI E OF GLASFORD RD	BRIDGE REPLACEMENT CULVERT EXTENSION	\$2,150,000	PEORIA	5	2026-2030
RECONSTRUCTION - BRIDGES						
				Structure Information		
				<u>Str Number</u>	<u>AADT</u>	<u>Truck Pct</u> <u>NHS</u>
				0720007	8,950	9 Y
				0722028	7,900	13 Y
US 24 ILL 9	E OF ROMINE RD TO KINGSTON MINES	LAND ACQUISITION	\$800,000	PEORIA	6	2026-2030
INITIAL CONSTRUCTION - PAVEMENTS						
US 24 ILL 9	E OF ROMINE RD TO KINGSTON MINES	UTILITY ADJUSTMENT	\$1,300,000	PEORIA	6	2026-2030
INITIAL CONSTRUCTION - PAVEMENTS						

**FY 2025-2030 Rebuild Illinois
Highway Improvement Program
District 4
State Highways**

Route / Street	Location	Improvements TAMP Category	Est. Cost	County	MYP Years	
					Past	Current
US 24 ILL 9	E OF ROMINE RD TO KINGSTON MINES	CONSTRUCTION ENGINEERING	\$5,500,000	PEORIA	6	2026-2030
INITIAL CONSTRUCTION - PAVEMENTS						
US 24 ILL 9	KINGSTON MINES TO W OF ILL 9 (E) Miles = 6.01	DESIGNED OVERLAY	\$21,000,000	PEORIA	1	2025
REHABILITATION - PAVEMENTS						
Roadway Information						
<u>Miles</u>	<u>AADT</u>	<u>Truck Pct</u>	<u>NHS</u>			
6.01	11,047	8.3	Y			
US 24 ILL 9	KJRY RR 1 MI E OF MAPLETON	BRIDGE REPLACEMENT BRIDGE NEW DECK BRIDGE REPAIR	\$15,000,000	PEORIA	6	2026-2030
RECONSTRUCTION - BRIDGES						
Structure Information						
		<u>Str Number</u>	<u>AADT</u>	<u>Truck Pct</u>	<u>NHS</u>	
		0720135	5,600	8	Y	
		0720009	5,600	8	Y	
US 24 ILL 29 ILL 116 ILL 8	N OF WESLEY RD TO S OF CAMP ST IN EAST PEORIA Miles = 1.02	RECONSTRUCTION ADA IMPROVEMENTS	\$15,600,000	TAZEWELL	6	2026-2030
RECONSTRUCTION - PAVEMENTS						
Roadway Information						
<u>Miles</u>	<u>AADT</u>	<u>Truck Pct</u>	<u>NHS</u>			
0.57	20,500	4.9	Y			
0.45	25,640	4.3	Y			

**FY 2025-2030 Rebuild Illinois
Highway Improvement Program
District 4
State Highways**

Route / Street	Location	Improvements	Est. Cost	County	MYP Years	
		TAMP Category			Past	Current
US 24 ILL 29 ILL 116 ILL 8	N OF WESLEY RD TO S OF CAMP ST IN EAST PEORIA	LAND ACQUISITION	\$300,000	TAZEWELL	4	2025
RECONSTRUCTION - PAVEMENTS						
US 24 ILL 29 ILL 116 ILL 8	N OF WESLEY RD TO S OF CAMP ST IN EAST PEORIA	LAND ACQUISITION	\$200,000	TAZEWELL	4	2026-2030
RECONSTRUCTION - PAVEMENTS						
US 24 ILL 29 ILL 116 ILL 8	N OF WESLEY RD TO S OF CAMP ST IN EAST PEORIA	UTILITY ADJUSTMENT	\$1,000,000	TAZEWELL	6	2026-2030
RECONSTRUCTION - PAVEMENTS						

**FY 2025-2030 Rebuild Illinois
Highway Improvement Program
District 4
State Highways**

Route / Street	Location	Improvements TAMP Category	Est. Cost	County	MYP Years	
					Past	Current
US 24 ILL 29 ILL 116 ILL 8	N OF WESLEY RD TO S OF CAMP ST IN EAST PEORIA	CONSTRUCTION ENGINEERING	\$1,000,000	TAZEWELL	5	2026-2030
		RECONSTRUCTION - PAVEMENTS				
US 24 ILL 29	N OF RAVINE ST TO S OF CENTER ST IN EAST PEORIA	DRAINAGE	\$800,000	TAZEWELL	2	2026-2030
		MISCELLANEOUS IMPROVEMENTS				
US 24	W OF GROSENBACH RD IN EAST PEORIA TO N CUMMINGS LN IN WASHINGTON Miles = 3.14	DESIGNED OVERLAY	\$7,500,000	TAZEWELL	5	2025
		REHABILITATION - PAVEMENTS				
Roadway Information						
<u>Miles</u>	<u>AADT</u>	<u>Truck Pct</u>	<u>NHS</u>			
3.14	17,743	3.8	Y			
US 24 US 150	MCCLUGAGE BRIDGE TO E OF COLLEGE DR Miles = 1.82	STANDARD OVERLAY	\$4,200,000	TAZEWELL	1	2026-2030
		REHABILITATION - PAVEMENTS				
Roadway Information						
<u>Miles</u>	<u>AADT</u>	<u>Truck Pct</u>	<u>NHS</u>			
1.82	22,526	3.9	Y			
US 24	US 24 BUS (OVERHEAD) 0.5 MI E OF GRANGE RD W OF WASHINGTON	BRIDGE DECK OVERLAY BRIDGE JOINT REPLACE/REPAIR BRIDGE APPROACH ROADWAY	\$1,000,000	TAZEWELL	1	2026-2030
		PRESERVATION - BRIDGES				

**FY 2025-2030 Rebuild Illinois
Highway Improvement Program
District 4
State Highways**

Route / Street	Location	Improvements	Est. Cost	County	MYP Years	
					Past	Current
US 24 BUS ILL 8 US 24 BUSA	0.1 MI W OF LEGION RD TO ECL OF WASHINGTON Miles = 3.83	RECONSTRUCTION CURB AND GUTTER DRAINAGE SIDEWALKS ADA IMPROVEMENTS	\$43,000,000	TAZEWELL	6	2026-2030
		RECONSTRUCTION - PAVEMENTS				
Roadway Information						
<u>Miles</u>	<u>AADT</u>	<u>Truck Pct</u>	<u>NHS</u>			
2.98	14,460	2.9	N			
0.79	4,866	4.0	N			
0.06	5,000	2.6	N			
US 24 BUS ILL 8 US 24 BUSA	0.1 MI W OF LEGION RD TO ECL OF WASHINGTON	P.E. (PHASE I) P.E. (PHASE II)	\$2,000,000	TAZEWELL	6	2026-2030
		RECONSTRUCTION - PAVEMENTS				
US 24 BUS ILL 8 US 24 BUSA	0.1 MI W OF LEGION RD TO ECL OF WASHINGTON	LAND ACQUISITION	\$750,000	TAZEWELL	6	2026-2030
		RECONSTRUCTION - PAVEMENTS				

**FY 2025-2030 Rebuild Illinois
Highway Improvement Program
District 4
State Highways**

Route / Street	Location	Improvements	Est. Cost	County	MYP Years	
		TAMP Category			Past	Current
US 24 BUS ILL 8 US 24 BUSA	0.1 MI W OF LEGION RD TO ECL OF WASHINGTON	UTILITY ADJUSTMENT	\$1,000,000	TAZEWELL	6	2026-2030
		RECONSTRUCTION - PAVEMENTS				
US 24 BUS ILL 8 US 24 BUSA	0.1 MI W OF LEGION RD TO ECL OF WASHINGTON	CONSTRUCTION ENGINEERING	\$3,000,000	TAZEWELL	6	2026-2030
		RECONSTRUCTION - PAVEMENTS				
US 24 BUS WASHINGTON RD	E OF LYNN ST IN WASHINGTON TO US 24 Miles = 5.56	CAPE SEAL	\$900,000	TAZEWELL WOODFORD	1	2026-2030
		PRESERVATION - PAVEMENTS				
US 34	0.9 MI W OF CARMAN RD TO 1350 E RD (TR 111) Miles = 8.70 <i>DATA DRIVEN DECISIONS PROJECT.</i>	NEW CONSTRUCTION	\$155,000,000	HENDERSON	3	2026-2030
		INITIAL CONSTRUCTION - PAVEMENTS				
US 34	0.9 MI W OF CARMAN RD TO 1350 E RD (TR 111) <i>DATA DRIVEN DECISIONS PROJECT.</i>	ARCHAEOLOGICAL SURVEY	\$500,000	HENDERSON	2	2025
		INITIAL CONSTRUCTION - PAVEMENTS				

**FY 2025-2030 Rebuild Illinois
Highway Improvement Program
District 4
State Highways**

Route / Street	Location	Improvements	Est. Cost	County	MYP Years	
		TAMP Category			Past	Current
US 34	0.9 MI W OF CARMAN RD TO 1350 E RD (TR 111)	P.E. (PHASE II)	\$2,000,000	HENDERSON	3	2025
	<i>DATA DRIVEN DECISIONS PROJECT.</i>	INITIAL CONSTRUCTION - PAVEMENTS				
US 34	0.9 MI W OF CARMAN RD TO 1350 E RD (TR 111)	P.E. (PHASE II)	\$4,000,000	HENDERSON	3	2026-2030
	<i>DATA DRIVEN DECISIONS PROJECT.</i>	INITIAL CONSTRUCTION - PAVEMENTS				
US 34	0.9 MI W OF CARMAN RD TO 1350 E RD (TR 111)	LAND ACQUISITION	\$3,500,000	HENDERSON	2	2026-2030
	<i>DATA DRIVEN DECISIONS PROJECT.</i>	INITIAL CONSTRUCTION - PAVEMENTS				
US 34	0.9 MI W OF CARMAN RD TO 1350 E RD (TR 111)	UTILITY ADJUSTMENT	\$500,000	HENDERSON	2	2026-2030
	<i>DATA DRIVEN DECISIONS PROJECT.</i>	INITIAL CONSTRUCTION - PAVEMENTS				
US 34	0.9 MI W OF CARMAN RD TO 1350 E RD (TR 111)	CONSTRUCTION ENGINEERING	\$9,000,000	HENDERSON	2	2026-2030
	<i>DATA DRIVEN DECISIONS PROJECT.</i>	INITIAL CONSTRUCTION - PAVEMENTS				

**FY 2025-2030 Rebuild Illinois
Highway Improvement Program
District 4
State Highways**

Route / Street	Location	Improvements	Est. Cost	County	MYP Years	
		TAMP Category			Past	Current
US 34	TR 190 E OF BIGGSVILLE TO 20TH ST S OF KIRKWOOD Miles = 4.56	ADDITIONAL LANES	\$60,000,000	HENDERSON WARREN	6	2026-2030
		INITIAL CONSTRUCTION - PAVEMENTS				
US 34	TR 190 E OF BIGGSVILLE TO 20TH ST S OF KIRKWOOD	UTILITY ADJUSTMENT	\$500,000	HENDERSON WARREN	3	2025
		INITIAL CONSTRUCTION - PAVEMENTS				
US 34	TR 190 E OF BIGGSVILLE TO 20TH ST S OF KIRKWOOD	UTILITY ADJUSTMENT	\$500,000	HENDERSON WARREN	3	2026-2030
		INITIAL CONSTRUCTION - PAVEMENTS				
US 34	TR 190 E OF BIGGSVILLE TO 20TH ST S OF KIRKWOOD	CONSTRUCTION ENGINEERING	\$1,000,000	HENDERSON WARREN	3	2025
		INITIAL CONSTRUCTION - PAVEMENTS				

**FY 2025-2030 Rebuild Illinois
Highway Improvement Program
District 4
State Highways**

Route / Street	Location	Improvements	Est. Cost	County	MYP Years	
		TAMP Category			Past	Current
US 34	TR 190 E OF BIGGSVILLE TO 20TH ST S OF KIRKWOOD	CONSTRUCTION ENGINEERING	\$2,000,000	HENDERSON WARREN	3	2026-2030
		INITIAL CONSTRUCTION - PAVEMENTS				
US 34	0.1 MI W OF 20TH ST TO E OF US 67 Miles = 7.02	DESIGNED OVERLAY	\$8,000,000	WARREN	6	2025
		REHABILITATION - PAVEMENTS				
Roadway Information						
<u>Miles</u>	<u>AADT</u>	<u>Truck Pct</u>	<u>NHS</u>			
6.23	4,149	28.3	Y			
0.12	2,800	26.1	Y			
0.10	2,800	26.1	Y			
0.57	1,650	11.5	N			
US 34 US 67 ILL 164	N OF JCT US 34 (W) TO E OF 11TH ST IN MONMOUTH	CRACK & JOINT SEALING	\$300,000	WARREN	1	2026-2030
		PRESERVATION - PAVEMENTS				
US 34 ILL 110 ILL 164	E OF 11TH ST IN MONMOUTH TO W OF CAMERON RD Miles = 5.63	DESIGNED OVERLAY	\$14,000,000	WARREN	2	2026-2030
		REHABILITATION - PAVEMENTS				
Roadway Information						
<u>Miles</u>	<u>AADT</u>	<u>Truck Pct</u>	<u>NHS</u>			
5.63	8,301	19.1	Y			

**FY 2025-2030 Rebuild Illinois
Highway Improvement Program
District 4
State Highways**

Route / Street	Location	Improvements	Est. Cost	County	MYP Years	
		TAMP Category			Past	Current
US 34 ILL 110 ILL 164	CEDAR CREEK TRIB 0.3 MI E OF 11TH ST IN MONMOUTH	CULVERT REPLACEMENT	\$6,000,000	WARREN	5	2026-2030
		RECONSTRUCTION - BRIDGES				
					Structure Information	
					<u>Str Number</u>	<u>AADT</u>
					0942000	9,450
					<u>Truck Pct</u>	<u>NHS</u>
					17	Y
US 34 ILL 110	OVER OLD US 34 0.8 MI E OF ILL 164 / US 34 JCT	CULVERT REPLACEMENT	\$7,000,000	WARREN	1	2026-2030
		RECONSTRUCTION - BRIDGES				
					Structure Information	
					<u>Str Number</u>	<u>AADT</u>
					0942006	8,050
					<u>Truck Pct</u>	<u>NHS</u>
					19	Y
US 34 ILL 110	AT CEDAR CREEK TRIB 0.2 MI W OF TR 206 (150TH ST) 3 MI W OF KNOX CO LINE	CULVERT REHABILITATION	\$7,000,000	WARREN	1	2026-2030
		REHABILITATION - BRIDGES				
					Structure Information	
					<u>Str Number</u>	<u>AADT</u>
					0942003	8,950
					<u>Truck Pct</u>	<u>NHS</u>
					21	Y
US 34 ILL 110	0.2 MI W OF US 150 TO 1.1 MI E OF I-74 IN GALESBURG Miles = 3.96	DESIGNED OVERLAY SHOULDER RECONSTRUCTION UNDERDRAINS RAMP REPAIR	\$15,000,000	KNOX	10	2026-2030
		REHABILITATION - PAVEMENTS				
					Roadway Information	
					<u>Miles</u>	<u>AADT</u>
					2.81	13,149
					<u>Truck Pct</u>	<u>NHS</u>
					19.0	Y
					0.89	5,181
					12.1	N
					0.26	5,700
					14.0	Y
US 34	INTCHGS AT US 150 (HENDERSON ST) & SEMINARY ST IN GALESBURG	RAMP REPAIR SHOULDER RECONSTRUCTION UNDERDRAINS	\$4,000,000	KNOX	6	2026-2030
		MAINTENANCE - PAVEMENTS				

**FY 2025-2030 Rebuild Illinois
Highway Improvement Program
District 4
State Highways**

Route / Street	Location	Improvements	Est. Cost	County	MYP Years	
		TAMP Category			Past	Current
US 34 ILL 110	LINCOLN PARK DR & FARNHAM ST IN GALESBURG	BRIDGE REPLACEMENT	\$12,500,000	KNOX	6	2026-2030
		RECONSTRUCTION - BRIDGES				
					Structure Information	
					<u>Str Number</u>	<u>AADT</u>
					<u>Truck Pct</u>	<u>NHS</u>
					0480065	100
					0480068	900
					10	N
					3	N
US 34 ILL 110	SEMINARY ST IN GALESBURG	BRIDGE REPLACEMENT	\$12,650,000	KNOX	6	2026-2030
		RECONSTRUCTION - BRIDGES				
					Structure Information	
					<u>Str Number</u>	<u>AADT</u>
					<u>Truck Pct</u>	<u>NHS</u>
					0480067	7,600
					3	N
US 34 ILL 110	SEMINARY ST IN GALESBURG	UTILITY ADJUSTMENT	\$750,000	KNOX	6	2026-2030
		RECONSTRUCTION - BRIDGES				
US 67 ILL 135	US 67: 0.2 MI N OF 40TH AVE TO ILL 135; ILL 135: US 67 TO E OF MAIN ST IN ALEXIS Miles = 6.70	DESIGNED OVERLAY	\$8,000,000	MERCER WARREN	3	2025
		REHABILITATION - PAVEMENTS				
					Roadway Information	
					<u>Miles</u>	<u>AADT</u>
					<u>Truck Pct</u>	<u>NHS</u>
					4.47	2,410
					0.25	2,050
					1.98	1,139
					16.0	Y
					18.1	Y
					10.7	N

**FY 2025-2030 Rebuild Illinois
Highway Improvement Program
District 4
State Highways**

Route / Street	Location	Improvements TAMP Category	Est. Cost	County	MYP Years	
					Past	Current
US 67	OVER TOM'S CREEK 0.2 MI N OF ILL 135 (E)	BRIDGE DECK OVERLAY BRIDGE APPROACH ROADWAY SCOUR MITIGATION PRESERVATION - BRIDGES	\$500,000	MERCER	1	2025
US 67	210TH AVE TO N OF US 34 IN MONMOUTH Miles = 0.70	DESIGNED OVERLAY WIDENING EXISTING PAVEMENT NEW SHOULDERS REHABILITATION - PAVEMENTS	\$3,500,000	WARREN	9	2026-2030
Roadway Information						
<u>Miles</u>	<u>AADT</u>	<u>Truck Pct</u>	<u>NHS</u>			
0.70	4,159	19.0	Y			
US 67 US 34 ILL 110 ILL 164	AT MAIN ST IN MONMOUTH	INTERSECTION IMPROVEMENT SAFETY	\$1,500,000	WARREN	9	2026-2030
US 67 US 34 (NORTHBOUND)	OVER BNSF RR 0.8 MI N OF JCT US 34/67	BRIDGE NEW DECK BRIDGE SUPERSTRUCTURE REHAB BRIDGE SUBSTRUCTURE REHAB REHABILITATION - BRIDGES	\$3,500,000	WARREN	6	2026-2030
Structure Information						
		<u>Str Number</u>	<u>AADT</u>	<u>Truck Pct</u>	<u>NHS</u>	
		0940024	4,050	20	Y	
US 67 ILL 110 US 67 BUS	US 67: S OF 90TH AVE N OF ROSEVILLE TO 0.2 MI N OF 50TH AVE S OF ROSEVILLE; 90TH AVE: US 67 TO US 67 BUS; US 67 BUS: 90TH AVE TO 0.5 MI S OF 90TH AVE Miles = 4.92	SMART OVERLAY PRESERVATION - PAVEMENTS	\$4,500,000	WARREN	1	2025

**FY 2025-2030 Rebuild Illinois
Highway Improvement Program
District 4
State Highways**

Route / Street	Location	Improvements	Est. Cost	County	MYP Years	
		TAMP Category			Past	Current
US 67 ILL 110 US 67 BUS	US 67: N OF 50TH AVE TO N OF 40TH AVE; US 67 BUS: 0.3 MI S OF 60TH AVE TO US 67 Miles = 1.35	STANDARD OVERLAY	\$2,900,000	WARREN	1	2025
Roadway Information		REHABILITATION - PAVEMENTS				
<u>Miles</u>	<u>AADT</u>	<u>Truck Pct</u>	<u>NHS</u>			
1.10	3,950	19.0	Y			
0.25	625	8.0	N			
US 67 MAIN ST	US 136 (E) TO GRINDSTONE CREEK AT NCL OF INDUSTRY Miles = 8.68	DESIGNED OVERLAY	\$36,500,000	MCDONOUGH	6	2026-2030
Roadway Information		REHABILITATION - PAVEMENTS				
<u>Miles</u>	<u>AADT</u>	<u>Truck Pct</u>	<u>NHS</u>			
8.68	2,373	17.1	Y			
US 67 MAIN ST	US 136 (E) TO GRINDSTONE CREEK AT NCL OF INDUSTRY	UTILITY ADJUSTMENT	\$1,000,000	MCDONOUGH	6	2026-2030
Roadway Information		REHABILITATION - PAVEMENTS				
<u>Miles</u>	<u>AADT</u>	<u>Truck Pct</u>	<u>NHS</u>			
2.16	2,497	17.3	Y			
US 67	GRINDSTONE CREEK AT NCL OF INDUSTRY TO N 200TH RD Miles = 2.16	DESIGNED OVERLAY	\$8,200,000	MCDONOUGH	7	2026-2030
Roadway Information		REHABILITATION - PAVEMENTS				
<u>Miles</u>	<u>AADT</u>	<u>Truck Pct</u>	<u>NHS</u>			
2.16	2,497	17.3	Y			

**FY 2025-2030 Rebuild Illinois
Highway Improvement Program
District 4
State Highways**

Route / Street	Location	Improvements	Est. Cost	County	MYP Years	
		TAMP Category			Past	Current
US 136	MCDONOUGH CO LINE TO VERMONT RD (CH 13) E OF TABLE GROVE Miles = 2.64	DESIGNED OVERLAY	\$8,000,000	FULTON	1	2026-2030
		REHABILITATION - PAVEMENTS				
Roadway Information						
<u>Miles</u>	<u>AADT</u>	<u>Truck Pct</u>	<u>NHS</u>			
2.64	2,033	17.5	Y			
US 136 ILL 100 ILL 78 ILL 97	US 24 TO ILLINOIS RIVER Miles = 6.32	DESIGNED OVERLAY	\$5,600,000	FULTON	1	2026-2030
		REHABILITATION - PAVEMENTS				
Roadway Information						
<u>Miles</u>	<u>AADT</u>	<u>Truck Pct</u>	<u>NHS</u>			
6.32	2,348	22.8	Y			
US 136 ILL 78 ILL 97	ILLINOIS RIVER AT HAVANA <i>ILLINOIS SPECIAL BRIDGE PROGRAM PROJECT.</i>	BRIDGE PAINTING BRIDGE REPAIR	\$11,000,000	MASON	5	2026-2030
		PRESERVATION - BRIDGES				
US 136 ILL 78 ILL 97	ILLINOIS RIVER AT HAVANA <i>ILLINOIS SPECIAL BRIDGE PROGRAM PROJECT.</i>	CONSTRUCTION ENGINEERING	\$1,000,000	MASON	5	2025
		PRESERVATION - BRIDGES				

**FY 2025-2030 Rebuild Illinois
Highway Improvement Program
District 4
State Highways**

Route / Street	Location	Improvements	Est. Cost	County	MYP Years	
		TAMP Category			Past	Current
US 150 US 150 D MAIN ST	ACADEMY ST TO E SIDE OF SQUARE Miles = 0.43	DESIGNED OVERLAY ADA IMPROVEMENTS	\$4,000,000	KNOX	13	2026-2030
		REHABILITATION - PAVEMENTS				
Roadway Information						
<u>Miles</u>	<u>AADT</u>	<u>Truck Pct</u>	<u>NHS</u>			
0.31	6,818	4.4	Y			
0.12	4,000	3.5	Y			
US 150	MAIN ST: ALLENS AVE TO GRAND AVE & GRAND AVE: MAIN ST TO CH 32 IN GALESBURG Miles = 2.21	RECONSTRUCTION	\$30,000,000	KNOX	6	2026-2030
		RECONSTRUCTION - PAVEMENTS				
Roadway Information						
<u>Miles</u>	<u>AADT</u>	<u>Truck Pct</u>	<u>NHS</u>			
1.97	4,542	5.9	N			
0.24	10,433	4.8	Y			
US 150	MAIN ST: ALLENS AVE TO GRAND AVE & GRAND AVE: MAIN ST TO CH 32 IN GALESBURG	P.E. (PHASE II)	\$700,000	KNOX	4	2025
		RECONSTRUCTION - PAVEMENTS				
US 150	MAIN ST: ALLENS AVE TO GRAND AVE & GRAND AVE: MAIN ST TO CH 32 IN GALESBURG	UTILITY ADJUSTMENT	\$150,000	KNOX	6	2025
		RECONSTRUCTION - PAVEMENTS				

**FY 2025-2030 Rebuild Illinois
Highway Improvement Program
District 4
State Highways**

Route / Street	Location	Improvements	Est. Cost	County	MYP Years	
		TAMP Category			Past	Current
US 150	AT SPOON RIVER 0.7 MI E OF CH 11	BRIDGE REPLACEMENT	\$13,300,000	KNOX	3	2026-2030
		RECONSTRUCTION - BRIDGES			Structure Information	
					<u>Str Number</u>	<u>AADT</u>
					0480031	1,100
					<u>Truck Pct</u>	<u>NHS</u>
					6	N
US 150	0.2 MI W OF ORANGE PRAIRIE RD TO 0.1 MI W OF INT STERLING AVE / GLEN AVE IN PEORIA Miles = 3.64	DESIGNED OVERLAY SHOULDER RECONSTRUCTION CURB AND GUTTER SIDEWALKS INTERSECTION RECONSTN	\$30,000,000	PEORIA	6	2026-2030
		REHABILITATION - PAVEMENTS			Roadway Information	
					<u>Miles</u>	<u>AADT</u>
					0.77	20,896
					<u>Truck Pct</u>	<u>NHS</u>
					3.0	N
					2.87	24,746
					2.5	Y
US 150	0.2 MI W OF ORANGE PRAIRIE RD TO 0.1 MI W OF INT STERLING AVE / GLEN AVE IN PEORIA	P.E. (PHASE I) P.E. (PHASE II)	\$2,000,000	PEORIA	6	2026-2030
		REHABILITATION - PAVEMENTS				
US 150	0.2 MI W OF ORANGE PRAIRIE RD TO 0.1 MI W OF INT STERLING AVE / GLEN AVE IN PEORIA	LAND ACQUISITION	\$750,000	PEORIA	6	2026-2030
		REHABILITATION - PAVEMENTS				

**FY 2025-2030 Rebuild Illinois
Highway Improvement Program
District 4
State Highways**

Route / Street	Location	Improvements	Est. Cost	County	MYP Years	
		TAMP Category			Past	Current
US 150	0.2 MI W OF ORANGE PRAIRIE RD TO 0.1 MI W OF INT STERLING AVE / GLEN AVE IN PEORIA	UTILITY ADJUSTMENT	\$700,000	PEORIA	6	2026-2030
		REHABILITATION - PAVEMENTS				
US 150	0.2 MI W OF ORANGE PRAIRIE RD TO 0.1 MI W OF INT STERLING AVE / GLEN AVE IN PEORIA	CONSTRUCTION ENGINEERING	\$3,000,000	PEORIA	6	2026-2030
		REHABILITATION - PAVEMENTS				
US 150	OVER UP RR 1.3 MI E OF ILL 6	BRIDGE REHABILITATION	\$1,080,000	PEORIA	5	2026-2030
		REHABILITATION - BRIDGES				
						Structure Information
						<u>Str Number</u> <u>AADT</u> <u>Truck Pct</u> <u>NHS</u>
						0720154 18,700 2 Y
US 150	W OF NORTHLAND AVE TO 0.1 MI W OF BRANDYWINE DR IN PEORIA	CRACK & JOINT SEALING	\$150,000	PEORIA	1	2025
		PRESERVATION - PAVEMENTS				
US 150	E OF PROSPECT RD TO W OF ADAMS ST IN PEORIA Miles = 1.00	DESIGNED OVERLAY ADA IMPROVEMENTS	\$3,500,000	PEORIA	1	2026-2030
		REHABILITATION - PAVEMENTS				
						Roadway Information
						<u>Miles</u> <u>AADT</u> <u>Truck Pct</u> <u>NHS</u>
						1.00 25,731 3.8 Y

**FY 2025-2030 Rebuild Illinois
Highway Improvement Program
District 4
State Highways**

Route / Street	Location	Improvements TAMP Category	Est. Cost	County	MYP Years					
					Past	Current				
US 150 (WESTBOUND)	OVER ILL 29 & ILLINOIS RIVER <i>ILLINOIS SPECIAL BRIDGE PROGRAM PROJECT.</i>	BRIDGE NEW DECK BRIDGE SUPERSTRUCTURE REHAB REHABILITATION - BRIDGES	\$55,000,000	TAZEWELL PEORIA	6	2025	Structure Information			
							<u>Str Number</u>	<u>AADT</u>	<u>Truck Pct</u>	<u>NHS</u>
							0720168	15,000	3	Y
							0900115	15,000	3	Y
US 150 (WESTBOUND)	AT ILLINOIS RIVER <i>ILLINOIS SPECIAL BRIDGE PROGRAM PROJECT.</i>	BRIDGE PAINTING BRIDGE REPAIR PRESERVATION - BRIDGES	\$18,000,000	TAZEWELL PEORIA	6	2025				
US 150 (WESTBOUND)	OVER ILL 29 & ILLINOIS RIVER <i>ILLINOIS SPECIAL BRIDGE PROGRAM PROJECT.</i>	CONSTRUCTION ENGINEERING REHABILITATION - BRIDGES	\$3,000,000	TAZEWELL PEORIA	2	2025				
US 150	0.1 MI W OF VETERANS DR IN EAST PEORIA TO E OF DETROIT AVE IN MORTON Miles = 5.95	DESIGNED OVERLAY REHABILITATION - PAVEMENTS	\$6,000,000	TAZEWELL	3	2026-2030	Roadway Information			
							<u>Miles</u>	<u>AADT</u>	<u>Truck Pct</u>	<u>NHS</u>
							5.95	5,817	3.5	N
US 150	MACKINAW RIVER TO MCLEAN CO LINE Miles = 6.78	DESIGNED OVERLAY REHABILITATION - PAVEMENTS	\$8,200,000	WOODFORD	1	2026-2030	Roadway Information			
							<u>Miles</u>	<u>AADT</u>	<u>Truck Pct</u>	<u>NHS</u>
							6.78	1,427	14.1	N

**FY 2025-2030 Rebuild Illinois
Highway Improvement Program
District 4
State Highways**

Route / Street	Location	Improvements TAMP Category	Est. Cost	County	MYP Years	
					Past	Current
US 150	MACKINAW RIVER 1.6 MI E OF GOODFIELD ECL	BRIDGE NEW DECK BRIDGE SUPERSTRUCTURE REPLACE REHABILITATION - BRIDGES	\$7,200,000	WOODFORD	3	2026-2030
					Structure Information	
					<u>Str Number</u>	<u>AADT</u>
					1020043	2,550
					<u>Truck Pct</u>	<u>NHS</u>
					13	N
ILL 6	E OF KNOXVILLE AVE TO N OF HOERR'S POND & RAMPS AT ALLEN RD INTCHG & AT ILL 40 INTCHG IN PEORIA	CRACK & JOINT SEALING PRESERVATION - PAVEMENTS	\$300,000	PEORIA	1	2025
ILL 6	AT ILL 40	BRIDGE NEW DECK BRIDGE REPAIR REHABILITATION - BRIDGES	\$10,000,000	PEORIA	3	2026-2030
					Structure Information	
					<u>Str Number</u>	<u>AADT</u>
					0720147	18,300
					<u>Truck Pct</u>	<u>NHS</u>
					6	N
ILL 6	AT PROPOSED PIONEER PKWY EXT IN PEORIA	INTERCHANGE (NEW) INITIAL CONSTRUCTION - PAVEMENTS	\$42,000,000	PEORIA	6	2026-2030
ILL 6	0.7 MI N OF HOERR'S POND TO US 150 Miles = 3.28	DESIGNED OVERLAY PATCHING SHOULDER REPAIR REHABILITATION - PAVEMENTS	\$6,000,000	PEORIA	5	2026-2030
Roadway Information					<u>Miles</u>	<u>AADT</u>
					1.52	21,436
					<u>Truck Pct</u>	<u>NHS</u>
					8.1	Y

**FY 2025-2030 Rebuild Illinois
Highway Improvement Program
District 4
State Highways**

Route / Street	Location	Improvements	Est. Cost	County	MYP Years													
		TAMP Category			Past	Current												
ILL 6	0.7 MI N OF US 150	BRIDGE SUPERSTRUCTURE REPLACE	\$5,000,000	PEORIA	4	2026-2030												
		REHABILITATION - BRIDGES																
						Structure Information												
						<table style="width: 100%; border-collapse: collapse;"> <thead> <tr> <th style="border-bottom: 1px solid black;">Str Number</th> <th style="border-bottom: 1px solid black;">AADT</th> <th style="border-bottom: 1px solid black;">Truck Pct</th> <th style="border-bottom: 1px solid black;">NHS</th> </tr> </thead> <tbody> <tr> <td>0720141</td> <td>10,550</td> <td>8</td> <td>Y</td> </tr> <tr> <td>0720142</td> <td>10,550</td> <td>8</td> <td>Y</td> </tr> </tbody> </table>	Str Number	AADT	Truck Pct	NHS	0720141	10,550	8	Y	0720142	10,550	8	Y
Str Number	AADT	Truck Pct	NHS															
0720141	10,550	8	Y															
0720142	10,550	8	Y															
ILL 6	US 150 TO S OF I-74 Miles = 6.36	DESIGNED OVERLAY PATCHING SHOULDER REPAIR	\$13,000,000	PEORIA	9	2026-2030												
		REHABILITATION - PAVEMENTS																
						Roadway Information												
						<table style="width: 100%; border-collapse: collapse;"> <thead> <tr> <th style="border-bottom: 1px solid black;">Miles</th> <th style="border-bottom: 1px solid black;">AADT</th> <th style="border-bottom: 1px solid black;">Truck Pct</th> <th style="border-bottom: 1px solid black;">NHS</th> </tr> </thead> <tbody> <tr> <td>2.25</td> <td>28,400</td> <td>7.0</td> <td>Y</td> </tr> </tbody> </table>	Miles	AADT	Truck Pct	NHS	2.25	28,400	7.0	Y				
Miles	AADT	Truck Pct	NHS															
2.25	28,400	7.0	Y															
ILL 6	OVER CHARTER OAK RD IN PEORIA	BRIDGE SUPERSTRUCTURE REPLACE BRIDGE REPAIR	\$3,000,000	PEORIA	8	2026-2030												
		REHABILITATION - BRIDGES																
						Structure Information												
						<table style="width: 100%; border-collapse: collapse;"> <thead> <tr> <th style="border-bottom: 1px solid black;">Str Number</th> <th style="border-bottom: 1px solid black;">AADT</th> <th style="border-bottom: 1px solid black;">Truck Pct</th> <th style="border-bottom: 1px solid black;">NHS</th> </tr> </thead> <tbody> <tr> <td>0720138</td> <td>14,200</td> <td>6</td> <td>Y</td> </tr> <tr> <td>0720139</td> <td>14,200</td> <td>6</td> <td>Y</td> </tr> </tbody> </table>	Str Number	AADT	Truck Pct	NHS	0720138	14,200	6	Y	0720139	14,200	6	Y
Str Number	AADT	Truck Pct	NHS															
0720138	14,200	6	Y															
0720139	14,200	6	Y															
ILL 8	ILL 78 TO TEXAS RD Miles = 5.86	DESIGNED OVERLAY	\$8,700,000	PEORIA	1	2026-2030												
		REHABILITATION - PAVEMENTS																
						Roadway Information												
						<table style="width: 100%; border-collapse: collapse;"> <thead> <tr> <th style="border-bottom: 1px solid black;">Miles</th> <th style="border-bottom: 1px solid black;">AADT</th> <th style="border-bottom: 1px solid black;">Truck Pct</th> <th style="border-bottom: 1px solid black;">NHS</th> </tr> </thead> <tbody> <tr> <td>5.86</td> <td>1,679</td> <td>5.5</td> <td>N</td> </tr> </tbody> </table>	Miles	AADT	Truck Pct	NHS	5.86	1,679	5.5	N				
Miles	AADT	Truck Pct	NHS															
5.86	1,679	5.5	N															
ILL 8	TEXAS RD TO TAYLOR RD Miles = 6.43	DESIGNED OVERLAY	\$8,200,000	PEORIA	1	2026-2030												
		REHABILITATION - PAVEMENTS																
						Roadway Information												
						<table style="width: 100%; border-collapse: collapse;"> <thead> <tr> <th style="border-bottom: 1px solid black;">Miles</th> <th style="border-bottom: 1px solid black;">AADT</th> <th style="border-bottom: 1px solid black;">Truck Pct</th> <th style="border-bottom: 1px solid black;">NHS</th> </tr> </thead> <tbody> <tr> <td>6.43</td> <td>2,008</td> <td>7.8</td> <td>N</td> </tr> </tbody> </table>	Miles	AADT	Truck Pct	NHS	6.43	2,008	7.8	N				
Miles	AADT	Truck Pct	NHS															
6.43	2,008	7.8	N															

**FY 2025-2030 Rebuild Illinois
Highway Improvement Program
District 4
State Highways**

Route / Street	Location	Improvements	Est. Cost	County	MYP Years	
		TAMP Category			Past	Current
ILL 8	TAYLOR RD TO I-474 Miles = 4.18	DESIGNED OVERLAY	\$5,100,000	PEORIA	1	2026-2030
		REHABILITATION - PAVEMENTS				
Roadway Information						
<u>Miles</u>	<u>AADT</u>	<u>Truck Pct</u>	<u>NHS</u>			
4.18	2,582	6.0	N			
ILL 8	AT KICKAPOO CREEK TRIB 1.5 MI E OF EDWARDS	BRIDGE REPLACEMENT	\$2,000,000	PEORIA	11	2026-2030
		RECONSTRUCTION - BRIDGES				
		Structure Information				
		<u>Str Number</u>	<u>AADT</u>	<u>Truck Pct</u>	<u>NHS</u>	
		0720051	2,550	6	N	
ILL 8	AT KICKAPOO CREEK TRIB 3.5 MI NW OF POTTSTOWN	BRIDGE SUPERSTRUCTURE REPLACE	\$1,300,000	PEORIA	3	2026-2030
		REHABILITATION - BRIDGES				
		Structure Information				
		<u>Str Number</u>	<u>AADT</u>	<u>Truck Pct</u>	<u>NHS</u>	
		0720156	2,550	6	N	
		0720158	2,750	4	N	
ILL 8	I-474 TO FARMINGTON RD Miles = 3.14	DESIGNED OVERLAY	\$4,000,000	PEORIA	1	2026-2030
		REHABILITATION - PAVEMENTS				
Roadway Information						
<u>Miles</u>	<u>AADT</u>	<u>Truck Pct</u>	<u>NHS</u>			
3.14	2,339	4.2	N			
ILL 8	OVER UP RR 0.2 MI E OF RESERVOIR BLVD	BRIDGE DECK OVERLAY BRIDGE JOINT REPLACE/REPAIR BRIDGE PAINTING	\$1,200,000	PEORIA	1	2026-2030
		PRESERVATION - BRIDGES				

**FY 2025-2030 Rebuild Illinois
Highway Improvement Program
District 4
State Highways**

Route / Street	Location	Improvements	Est. Cost	County	MYP Years	
		TAMP Category			Past	Current
ILL 8	AT KICKAPOO CREEK TRIB IN POTTSTOWN	BRIDGE SUPERSTRUCTURE REPLACE	\$1,200,000	PEORIA	5	2026-2030
		REHABILITATION - BRIDGES				
					Structure Information	
					<u>Str Number</u>	<u>AADT</u>
					0720159	1,650
					<u>Truck Pct</u>	<u>NHS</u>
					4	N
ILL 8	E OF KICKAPOO CREEK TO N OF MAIN ST Miles = 1.75	DESIGNED OVERLAY	\$5,600,000	PEORIA	1	2026-2030
		REHABILITATION - PAVEMENTS				
					Roadway Information	
					<u>Miles</u>	<u>AADT</u>
					0.32	9,600
					<u>Truck Pct</u>	<u>NHS</u>
					2.6	N
					0.60	10,380
					2.8	N
					0.83	11,041
					5.3	N
ILL 8	FARMINGTON RD TO ILL 116 / LINCOLN AVE (EB) IN PEORIA Miles = 1.36	RECONSTRUCTION SIDEWALKS ADA IMPROVEMENTS	\$22,100,000	PEORIA	6	2026-2030
WESTERN AVE						
		RECONSTRUCTION - PAVEMENTS				
					Roadway Information	
					<u>Miles</u>	<u>AADT</u>
					1.36	13,174
					<u>Truck Pct</u>	<u>NHS</u>
					3.8	N
ILL 8	FARMINGTON RD TO ILL 116 / LINCOLN AVE (EB) IN PEORIA	P.E. (PHASE I) P.E. (PHASE II)	\$1,000,000	PEORIA	4	2026-2030
WESTERN AVE						
		RECONSTRUCTION - PAVEMENTS				

**FY 2025-2030 Rebuild Illinois
Highway Improvement Program
District 4
State Highways**

Route / Street	Location	Improvements	Est. Cost	County	MYP Years	
		TAMP Category			Past	Current
ILL 8 WESTERN AVE	FARMINGTON RD TO ILL 116 / LINCOLN AVE (EB) IN PEORIA	LAND ACQUISITION	\$800,000	PEORIA	6	2026-2030
		RECONSTRUCTION - PAVEMENTS				
ILL 8 WESTERN AVE	FARMINGTON RD TO ILL 116 / LINCOLN AVE (EB) IN PEORIA	UTILITY ADJUSTMENT	\$1,000,000	PEORIA	6	2026-2030
		RECONSTRUCTION - PAVEMENTS				
ILL 8 WESTERN AVE	FARMINGTON RD TO ILL 116 / LINCOLN AVE (EB) IN PEORIA	CONSTRUCTION ENGINEERING	\$1,960,000	PEORIA	6	2026-2030
		RECONSTRUCTION - PAVEMENTS				
ILL 9	HANCOCK CO LINE TO US 67 IN GOOD HOPE Miles = 12.18	CAPE SEAL	\$1,600,000	MCDONOUGH	1	2025
		PRESERVATION - PAVEMENTS				
ILL 9	DROWNING FORK CREEK 2 MI W OF ILL 41	BRIDGE REPLACEMENT	\$5,000,000	MCDONOUGH	3	2026-2030
		RECONSTRUCTION - BRIDGES				

**FY 2025-2030 Rebuild Illinois
Highway Improvement Program
District 4
State Highways**

Route / Street	Location	Improvements	Est. Cost	County	MYP Years	
		TAMP Category			Past	Current
ILL 9	TURKEY CREEK 0.4 MI E OF DOGPATCH RD	BRIDGE SUPERSTRUCTURE REPLACE	\$3,700,000	FULTON	3	2026-2030
		REHABILITATION - BRIDGES				
					Structure Information	
					<u>Str Number</u>	<u>AADT</u>
					0290051	1,450
					<u>Truck Pct</u>	<u>NHS</u>
					13	N
ILL 9	SPOON RIVER 1 MI S OF BLYTON	BRIDGE REPLACEMENT	\$19,800,000	FULTON	6	2026-2030
		RECONSTRUCTION - BRIDGES				
					Structure Information	
					<u>Str Number</u>	<u>AADT</u>
					0290036	1,000
					<u>Truck Pct</u>	<u>NHS</u>
					18	N
ILL 9	SPOON RIVER 1 MI S OF BLYTON	UTILITY ADJUSTMENT	\$75,000	FULTON	6	2025
		RECONSTRUCTION - BRIDGES				
ILL 9	AVE F TO AVE A IN CANTON Miles = 0.58	DESIGNED OVERLAY WIDENING & RESURFACING	\$9,000,000	FULTON	1	2026-2030
		REHABILITATION - PAVEMENTS				
					Roadway Information	
					<u>Miles</u>	<u>AADT</u>
					0.58	5,547
					<u>Truck Pct</u>	<u>NHS</u>
					13.1	N
ILL 9 ILL 78	E OF 1ST AVE TO 5TH AVE IN CANTON Miles = 0.29	DESIGNED OVERLAY	\$800,000	FULTON	1	2026-2030
		REHABILITATION - PAVEMENTS				
					Roadway Information	
					<u>Miles</u>	<u>AADT</u>
					0.29	8,100
					<u>Truck Pct</u>	<u>NHS</u>
					9.0	Y

**FY 2025-2030 Rebuild Illinois
Highway Improvement Program
District 4
State Highways**

Route / Street	Location	Improvements TAMP Category	Est. Cost	County	MYP Years		
					Past	Current	
ILL 9	E OF C&NW RR E OF US 24 TO ILLINOIS RIVER	CRACK & JOINT SEALING PRESERVATION - PAVEMENTS	\$75,000	PEORIA	1	2025	
ILL 9	AT DILLON CREEK 1 MI W OF TREMONT	BRIDGE SUPERSTRUCTURE REPLACE REHABILITATION - BRIDGES	\$927,000	TAZEWELL	6	2026-2030	
				Structure Information			
				<u>Str Number</u>	<u>AADT</u>	<u>Truck Pct</u>	<u>NHS</u>
				0900060	5,200	10	Y
ILL 9	WCL OF TREMONT TO W OF I-155 RAMPS Miles = 1.08	BI-DIRECT LEFT TURN LANE STANDARD OVERLAY ADA IMPROVEMENTS MISCELLANEOUS IMPROVEMENTS	\$8,000,000	TAZEWELL	13	2025	
Roadway Information							
<u>Miles</u>				<u>AADT</u>	<u>Truck Pct</u>	<u>NHS</u>	
1.08				6,107	11.8	Y	
ILL 9	PRAIRIE CREEK TO MCLEAN CO LINE Miles = 10.64	DESIGNED OVERLAY REHABILITATION - PAVEMENTS	\$15,000,000	TAZEWELL	1	2026-2030	
Roadway Information							
<u>Miles</u>				<u>AADT</u>	<u>Truck Pct</u>	<u>NHS</u>	
3.73				2,700	10.6	N	
6.91				2,333	9.6	N	
ILL 9 ILL 98 US 24	ILL 9: AT LITTLE MACKINAW RIVER 0.4 MI E OF LILLY RD; ILL 98: AT DRAINAGE DITCH 0.1 MI W OF LAMPE RD; US 24: AT STREAM 0.3 MI E OF CR 2425E <i>BRIDGE BUNDLING PROJECT.</i>	CULVERT REPLACEMENT MISCELLANEOUS IMPROVEMENTS	\$2,220,000	TAZEWELL WOODFORD	3	2026-2030	

**FY 2025-2030 Rebuild Illinois
Highway Improvement Program
District 4
State Highways**

Route / Street	Location	Improvements	Est. Cost	County	MYP Years	
		TAMP Category			Past	Current
ILL 17 ILL 94	12TH AVE TO E OF ILL 94 (N) IN ALEDO Miles = 1.65	STANDARD OVERLAY	\$3,500,000	MERCER	1	2026-2030
		REHABILITATION - PAVEMENTS				
Roadway Information						
<u>Miles</u>	<u>AADT</u>	<u>Truck Pct</u>	<u>NHS</u>			
1.65	7,149	5.3	N			
<hr/>						
ILL 17	US 67 IN VIOLA TO US 150 Miles = 10.86	STANDARD OVERLAY	\$8,700,000	MERCER HENRY	1	2026-2030
		REHABILITATION - PAVEMENTS				
Roadway Information						
<u>Miles</u>	<u>AADT</u>	<u>Truck Pct</u>	<u>NHS</u>			
2.97	2,050	11.7	N			
7.89	2,097	17.3	N			
<hr/>						
ILL 17 ILL 40	OVER UP RR AT CAMP GROVE	BRIDGE NEW DECK BRIDGE REPAIR	\$3,200,000	MARSHALL STARK	1	2026-2030
		REHABILITATION - BRIDGES				
		Structure Information				
		<u>Str Number</u>	<u>AADT</u>	<u>Truck Pct</u>	<u>NHS</u>	
		0620038	1,500	13	N	
<hr/>						
ILL 17 ILL 29 ILL 40 TR 101A	ILL 29: AT TRIB ILLINOIS RIVER 0.6 MI S OF HOPEWELL DR; ILL 40: AT CAMP CREEK 0.1 MI N OF ILL 17(E); TR 101A: AT W BRANCH PANTHER CREEK W OF ILL 116/117 <i>BRIDGE BUNDLING PROJECT.</i>	BRIDGE REPLACEMENT	\$2,220,000	MARSHALL STARK WOODFORD	3	2026-2030
		RECONSTRUCTION - BRIDGES				
		Structure Information				
		<u>Str Number</u>	<u>AADT</u>	<u>Truck Pct</u>	<u>NHS</u>	
		0620010	5,350	10	Y	
		0620013	1,500	12	N	
		1020033	125	16	N	

**FY 2025-2030 Rebuild Illinois
Highway Improvement Program
District 4
State Highways**

Route / Street	Location	Improvements TAMP Category	Est. Cost	County	MYP Years	
					Past	Current
ILL 17	ILLINOIS RIVER TO ECL OF LACON Miles = 1.20	DESIGNED OVERLAY DRAINAGE ADA IMPROVEMENTS REHABILITATION - PAVEMENTS	\$8,300,000	MARSHALL	1	2026-2030
Roadway Information						
<u>Miles</u>	<u>AADT</u>	<u>Truck Pct</u>	<u>NHS</u>			
1.20	4,448	9.6	N			
ILL 17	ECL OF LACON TO ILL 89 Miles = 8.39	DESIGNED OVERLAY REHABILITATION - PAVEMENTS	\$6,000,000	MARSHALL	1	2026-2030
Roadway Information						
<u>Miles</u>	<u>AADT</u>	<u>Truck Pct</u>	<u>NHS</u>			
8.39	1,518	17.1	N			
ILL 17	ILL 89 TO W OF I-39 Miles = 8.84	DESIGNED OVERLAY REHABILITATION - PAVEMENTS	\$6,600,000	MARSHALL	1	2026-2030
Roadway Information						
<u>Miles</u>	<u>AADT</u>	<u>Truck Pct</u>	<u>NHS</u>			
8.84	1,590	15.9	N			
ILL 17 ILL 89 ILL 116 ILL 117	VARIOUS CULVERTS <i>BRIDGE BUNDLING PROJECT.</i>	CULVERT REPLACEMENT MISCELLANEOUS IMPROVEMENTS	\$4,440,000	MARSHALL WOODFORD	3	2026-2030

**FY 2025-2030 Rebuild Illinois
Highway Improvement Program
District 4
State Highways**

Route / Street	Location	Improvements	Est. Cost	County	MYP Years	
		TAMP Category			Past	Current
ILL 18	ILLINOIS RIVER BRIDGE AT HENRY	BRIDGE REPLACEMENT	\$108,000,000	MARSHALL	6	2026-2030
		RECONSTRUCTION - BRIDGES			Structure Information <u>Str Number</u> <u>AADT</u> <u>Truck Pct</u> <u>NHS</u> 0620036 2,200 7 N	
ILL 18	ILLINOIS RIVER BRIDGE AT HENRY	P.E. (PHASE II)	\$2,500,000	MARSHALL	4	2025
		RECONSTRUCTION - BRIDGES				
ILL 18	ILLINOIS RIVER BRIDGE AT HENRY	P.E. (PHASE II)	\$2,000,000	MARSHALL	6	2026-2030
		RECONSTRUCTION - BRIDGES				
ILL 18	ILLINOIS RIVER BRIDGE AT HENRY	LAND ACQUISITION	\$1,000,000	MARSHALL	4	2025
		RECONSTRUCTION - BRIDGES				

**FY 2025-2030 Rebuild Illinois
Highway Improvement Program
District 4
State Highways**

Route / Street	Location	Improvements	Est. Cost	County	MYP Years	
		TAMP Category			Past	Current
ILL 18	ILLINOIS RIVER BRIDGE AT HENRY	LAND ACQUISITION	\$1,000,000	MARSHALL	6	2026-2030
		RECONSTRUCTION - BRIDGES				
ILL 18	ILLINOIS RIVER BRIDGE AT HENRY	UTILITY ADJUSTMENT	\$1,000,000	MARSHALL	6	2026-2030
		RECONSTRUCTION - BRIDGES				
ILL 18	ILLINOIS RIVER BRIDGE AT HENRY	CONSTRUCTION ENGINEERING	\$12,000,000	MARSHALL	6	2026-2030
		RECONSTRUCTION - BRIDGES				
ILL 18 ILL 26	ILL 18: HENRY BRIDGE TO ILL 26 (N); ILL 26: ILL 18 TO TAX SCHOOL RD	P.E. (PHASE I) P.E. (PHASE II)	\$7,000,000	MARSHALL PUTNAM	2	2026-2030
		MISCELLANEOUS IMPROVEMENTS				
ILL 26	DITCH 4.8 MI S OF ILL 71	BRIDGE REPLACEMENT	\$1,700,000	PUTNAM	3	2026-2030
		RECONSTRUCTION - BRIDGES				
				Structure Information		
				<u>Str Number</u>	<u>AADT</u>	<u>Truck Pct NHS</u>
				0780018	800	13 N

**FY 2025-2030 Rebuild Illinois
Highway Improvement Program
District 4
State Highways**

Route / Street	Location	Improvements	Est. Cost	County	MYP Years	
		TAMP Category			Past	Current
ILL 26 TREMONT ST	MARSHALL CO LINE TO N OF ZIMMERMAN RD IN SPRING BAY	CRACK & JOINT SEALING	\$100,000	WOODFORD	1	2025
		PRESERVATION - PAVEMENTS				
ILL 26	DRY CREEK TRIB S OF BRICKTOWN ROAD	CULVERT REPLACEMENT	\$800,000	WOODFORD	1	2026-2030
		MISCELLANEOUS IMPROVEMENTS				
ILL 29	SENACHWINE CREEK 1.3 MI N OF PUTNAM	BRIDGE REPLACEMENT	\$4,000,000	PUTNAM	6	2026-2030
		RECONSTRUCTION - BRIDGES				
				Structure Information		
				<u>Str Number</u>	<u>AADT</u>	<u>Truck Pct</u> <u>NHS</u>
				0780003	3,200	17 Y
ILL 29 S RAILROAD ST	ILL 29: GIMLET CREEK IN SPARLAND TO SENACHWINE CREEK IN CHILLICOTHE; S RAILROAD ST: ELM ST TO WILLOW ST IN SPARLAND	CRACK & JOINT SEALING	\$275,000	MARSHALL PEORIA	1	2025
		PRESERVATION - PAVEMENTS				
ILL 29	BARRVILLE CREEK 2 MI S OF SPARLAND	BRIDGE REPLACEMENT	\$3,000,000	MARSHALL	8	2025
		RECONSTRUCTION - BRIDGES				
				Structure Information		
				<u>Str Number</u>	<u>AADT</u>	<u>Truck Pct</u> <u>NHS</u>
				0620008	4,950	13 Y

**FY 2025-2030 Rebuild Illinois
Highway Improvement Program
District 4
State Highways**

Route / Street	Location	Improvements	Est. Cost	County	MYP Years	
		TAMP Category			Past	Current
ILL 29 ILL 29 FR	BARRVILLE CREEK 2 MI S OF SPARLAND Miles = 0.12	BRIDGE REMOVAL/DEMOLITION PAVING	\$250,000	MARSHALL	1	2025
		MISCELLANEOUS IMPROVEMENTS				
ILL 29	0.2 MI S OF CLOVERDALE RD TO DICKISON RUN CREEK 0.3 MI N OF ILL 6	CRACK & JOINT SEALING	\$300,000	PEORIA	1	2025
		PRESERVATION - PAVEMENTS				
ILL 29	AT OLD GALENA RD 0.6 MI N OF ILL 6	INTERSECTION IMPROVEMENT	\$4,000,000	PEORIA	6	2026-2030
		SAFETY				
ILL 29 (NORTHBOUND)	DICKISON RUN CREEK 0.3 MI N OF ILL 6	BRIDGE REPLACEMENT	\$11,200,000	PEORIA	15	2026-2030
		RECONSTRUCTION - BRIDGES				
						Structure Information
						<u>Str Number</u> <u>AADT</u> <u>Truck Pct</u> <u>NHS</u>
						0720015 7,200 5 Y
						0720016 7,200 5 Y
ILL 29 N GALENA RD	0.2 MI N OF GARDNER LN TO 0.1 MI N OF LORENTZ AVE IN PEORIA Miles = 2.61	RECONSTRUCTION BI-DIRECT LEFT TURN LANE RETAINING WALL BIKEWAY	\$54,500,000	PEORIA	6	2026-2030
		RECONSTRUCTION - PAVEMENTS				
						Roadway Information
						<u>Miles</u> <u>AADT</u> <u>Truck Pct</u> <u>NHS</u>
						2.61 10,984 8.0 Y

**FY 2025-2030 Rebuild Illinois
Highway Improvement Program
District 4
State Highways**

Route / Street	Location	Improvements	Est. Cost	County	MYP Years	
		TAMP Category			Past	Current
ILL 29 N GALENA RD	0.2 MI N OF GARDNER LN TO 0.1 MI N OF LORENTZ AVE IN PEORIA	P.E. (PHASE I) P.E. (PHASE II)	\$2,000,000	PEORIA	4	2025
		RECONSTRUCTION - PAVEMENTS				
ILL 29 N GALENA RD	0.2 MI N OF GARDNER LN TO 0.1 MI N OF LORENTZ AVE IN PEORIA	UTILITY ADJUSTMENT	\$3,000,000	PEORIA	6	2026-2030
		RECONSTRUCTION - PAVEMENTS				
ILL 29 N GALENA RD	0.2 MI N OF GARDNER LN TO 0.1 MI N OF LORENTZ AVE IN PEORIA	CONSTRUCTION ENGINEERING	\$5,000,000	PEORIA	6	2026-2030
		RECONSTRUCTION - PAVEMENTS				
ILL 29 ILL 29 B ADAMS ST JEFFERSON ST	0.2 MI S OF US 150 TO ABINGTON ST IN PEORIA Miles = 1.35	RECONSTRUCTION	\$20,500,000	PEORIA	6	2026-2030
		RECONSTRUCTION - PAVEMENTS				
Roadway Information						
<u>Miles</u>	<u>AADT</u>	<u>Truck Pct</u>	<u>NHS</u>			
1.07	11,957	6.9	Y			
0.28	7,500	5.7	Y			

**FY 2025-2030 Rebuild Illinois
Highway Improvement Program
District 4
State Highways**

Route / Street	Location	Improvements	Est. Cost	County	MYP Years	
		TAMP Category			Past	Current
ILL 29 ILL 29 B ADAMS ST JEFFERSON ST	0.2 MI S OF US 150 TO ABINGTON ST IN PEORIA	P.E. (PHASE I) P.E. (PHASE II)	\$1,000,000	PEORIA	6	2026-2030
		RECONSTRUCTION - PAVEMENTS				
ILL 29 ILL 29 B ADAMS ST JEFFERSON ST	0.2 MI S OF US 150 TO ABINGTON ST IN PEORIA	LAND ACQUISITION	\$1,000,000	PEORIA	6	2026-2030
		RECONSTRUCTION - PAVEMENTS				
ILL 29 ILL 29 B ADAMS ST JEFFERSON ST	0.2 MI S OF US 150 TO ABINGTON ST IN PEORIA	UTILITY ADJUSTMENT	\$1,000,000	PEORIA	6	2026-2030
		RECONSTRUCTION - PAVEMENTS				

**FY 2025-2030 Rebuild Illinois
Highway Improvement Program
District 4
State Highways**

Route / Street	Location	Improvements	Est. Cost	County	MYP Years	
		TAMP Category			Past	Current
ILL 29 ILL 29 B ADAMS ST JEFFERSON ST	0.2 MI S OF US 150 TO ABINGTON ST IN PEORIA	CONSTRUCTION ENGINEERING	\$1,700,000	PEORIA	6	2026-2030
		RECONSTRUCTION - PAVEMENTS				
ILL 29 ILL 9	N OF THORNTON ST TO MACKINAW RIVER Miles = 7.28	DESIGNED OVERLAY	\$10,000,000	TAZEWELL	1	2026-2030
		REHABILITATION - PAVEMENTS				
Roadway Information						
<u>Miles</u>	<u>AADT</u>	<u>Truck Pct</u>	<u>NHS</u>			
7.28	4,690	11.6	N			
ILL 40	BNSF RR S OF EDELSTEIN	BRIDGE REPLACEMENT	\$5,000,000	PEORIA	19	2025
		RECONSTRUCTION - BRIDGES				
		Structure Information				
		<u>Str Number</u>	<u>AADT</u>	<u>Truck Pct</u>	<u>NHS</u>	
		0720028	2,750	10	N	
ILL 40	AT ILL 6 (NB) RAMP TERMINAL	TRAF SIGNAL INSTALLATION	\$2,000,000	PEORIA	3	2026-2030
		MISCELLANEOUS IMPROVEMENTS				
ILL 40	N OF TIMBER LN TO N OF PIONEER PKWY IN PEORIA Miles = 0.96	STANDARD OVERLAY	\$4,000,000	PEORIA	1	2026-2030
		REHABILITATION - PAVEMENTS				
Roadway Information						
<u>Miles</u>	<u>AADT</u>	<u>Truck Pct</u>	<u>NHS</u>			
0.96	19,847	3.4	Y			

**FY 2025-2030 Rebuild Illinois
Highway Improvement Program
District 4
State Highways**

Route / Street	Location	Improvements	Est. Cost	County	MYP Years	
		TAMP Category			Past	Current
ILL 40	N OF PIONEER PKWY TO S OF PROSPECT RD IN PEORIA Miles = 1.98	DESIGNED OVERLAY ADA IMPROVEMENTS	\$8,000,000	PEORIA	1	2026-2030
		REHABILITATION - PAVEMENTS				
Roadway Information						
<u>Miles</u>	<u>AADT</u>	<u>Truck Pct</u>	<u>NHS</u>			
1.98	21,834	3.7	Y			
ILL 40	I-74 TO US 150 (WAR MEMORIAL DR) IN PEORIA Miles = 1.87	RECONSTRUCTION ADA IMPROVEMENTS STORM SEWER (NEW) INTERSECTION IMPROVEMENT TURNING LANES SIDEWALKS	\$28,000,000	PEORIA	6	2026-2030
KNOXVILLE AVE						
		RECONSTRUCTION - PAVEMENTS				
Roadway Information						
<u>Miles</u>	<u>AADT</u>	<u>Truck Pct</u>	<u>NHS</u>			
1.87	21,491	2.6	Y			
ILL 40	I-74 TO N OF US 150 (WAR MEMORIAL DR) IN PEORIA	P.E. (PHASE I) P.E. (PHASE II)	\$500,000	PEORIA	7	2026-2030
KNOXVILLE AVE						
		RECONSTRUCTION - PAVEMENTS				
ILL 40	I-74 TO US 150 (WAR MEMORIAL DR) IN PEORIA	LAND ACQUISITION	\$500,000	PEORIA	6	2026-2030
KNOXVILLE AVE						
		RECONSTRUCTION - PAVEMENTS				

**FY 2025-2030 Rebuild Illinois
Highway Improvement Program
District 4
State Highways**

Route / Street	Location	Improvements	Est. Cost	County	MYP Years	
		TAMP Category			Past	Current
ILL 40 KNOXVILLE AVE	I-74 TO US 150 (WAR MEMORIAL DR) IN PEORIA	UTILITY ADJUSTMENT	\$500,000	PEORIA	6	2026-2030
		RECONSTRUCTION - PAVEMENTS				
ILL 40 KNOXVILLE AVE	I-74 TO US 150 (WAR MEMORIAL DR) IN PEORIA	CONSTRUCTION ENGINEERING	\$2,500,000	PEORIA	6	2026-2030
		RECONSTRUCTION - PAVEMENTS				
ILL 41	ILL 116 TO SCL OF AVON Miles = 5.44	DESIGNED OVERLAY	\$23,000,000	FULTON KNOX	6	2026-2030
		REHABILITATION - PAVEMENTS				
Roadway Information						
<u>Miles</u>	<u>AADT</u>	<u>Truck Pct</u>	<u>NHS</u>			
4.34	1,874	15.8	N			
1.10	2,006	11.5	N			
ILL 41	ILL 116 TO SCL OF AVON	UTILITY ADJUSTMENT	\$750,000	FULTON KNOX	6	2025
		REHABILITATION - PAVEMENTS				

**FY 2025-2030 Rebuild Illinois
Highway Improvement Program
District 4
State Highways**

Route / Street	Location	Improvements	Est. Cost	County	MYP Years	
		TAMP Category			Past	Current
ILL 41	SCL OF AVON TO ILL 9 Miles = 6.24	DESIGNED OVERLAY	\$5,584,000	FULTON MCDONOUGH	5	2026-2030
		REHABILITATION - PAVEMENTS				
Roadway Information						
<u>Miles</u>	<u>AADT</u>	<u>Truck Pct</u>	<u>NHS</u>			
2.77	1,570	16.1	N			
3.47	1,642	15.8	N			
ILL 41 ILL 9	NCL OF BUSHNELL TO SCL OF BUSHNELL Miles = 1.30	DESIGNED OVERLAY CURB AND GUTTER STORM SEWER (NEW)	\$5,200,000	MCDONOUGH	5	2026-2030
		REHABILITATION - PAVEMENTS				
Roadway Information						
<u>Miles</u>	<u>AADT</u>	<u>Truck Pct</u>	<u>NHS</u>			
1.02	3,819	10.8	N			
0.28	4,205	8.2	N			
ILL 61	US 136 / ILL 336 TO 0.1 MI N OF LAMB RD IN COLMAR	CRACK & JOINT SEALING	\$200,000	MCDONOUGH	1	2026-2030
		PRESERVATION - PAVEMENTS				
ILL 71	1.4 MI E OF I-180 / ILL 26 INTCHG TO ILL 89 Miles = 5.22	STANDARD OVERLAY	\$6,200,000	PUTNAM	5	2025
		REHABILITATION - PAVEMENTS				
Roadway Information						
<u>Miles</u>	<u>AADT</u>	<u>Truck Pct</u>	<u>NHS</u>			
5.22	4,060	21.3	N			
ILL 78	SPOON RIVER 3 MI N OF LAURA	BRIDGE REPLACEMENT	\$11,400,000	PEORIA	2	2026-2030
		RECONSTRUCTION - BRIDGES				
				Structure Information		
				<u>Str Number</u>	<u>AADT</u>	<u>Truck Pct</u> <u>NHS</u>
				0720031	2,450	11 N

**FY 2025-2030 Rebuild Illinois
Highway Improvement Program
District 4
State Highways**

Route / Street	Location	Improvements	Est. Cost	County	MYP Years	
		TAMP Category			Past	Current
ILL 78 ILL 116 E FORT ST S MAIN ST	ILL 78/116 (FORT ST): N LIGHTFOOT RD TO S MAIN ST & ILL 78 (S MAIN ST): FORT ST TO S OF E SPRING ST IN FARMINGTON	CRACK & JOINT SEALING	\$100,000	FULTON	1	2026-2030
		PRESERVATION - PAVEMENTS				
ILL 78 OLD ILL 78	ILL 78: FORT ST IN FARMINGTON TO 0.2 MI N OF ALDER ST IN CANTON; OLD ILL 78: ILL 78 (N) TO ILL 78 (S) IN NORRIS Miles = 7.63	DESIGNED OVERLAY	\$8,500,000	FULTON	1	2026-2030
		REHABILITATION - PAVEMENTS				
Roadway Information						
<u>Miles</u>	<u>AADT</u>	<u>Truck Pct</u>	<u>NHS</u>			
7.22	3,979	5.2	Y			
0.30	75	0.0	N			
0.11	1,200	2.4	N			
ILL 78	W BRANCH OF COPPERAS CREEK 0.5 MI N OF NORRIS	BRIDGE REPLACEMENT	\$1,300,000	FULTON	5	2026-2030
		RECONSTRUCTION - BRIDGES				
		Structure Information				
		<u>Str Number</u>	<u>AADT</u>	<u>Truck Pct</u>	<u>NHS</u>	
		0290013	3,800	4	Y	
ILL 78	BIG CREEK PARK TO ILL 9 (LOCUST ST) IN CANTON Miles = 0.69	DESIGNED OVERLAY	\$5,000,000	FULTON	2	2026-2030
		REHABILITATION - PAVEMENTS				
Roadway Information						
<u>Miles</u>	<u>AADT</u>	<u>Truck Pct</u>	<u>NHS</u>			
0.69	8,757	4.1	Y			
ILL 78 ILL 97	0.1 MI S OF N CLARK RD TO US 136 Miles = 5.19	DESIGNED OVERLAY	\$6,200,000	FULTON	8	2025
		REHABILITATION - PAVEMENTS				
Roadway Information						
<u>Miles</u>	<u>AADT</u>	<u>Truck Pct</u>	<u>NHS</u>			
5.02	2,868	12.5	N			

**FY 2025-2030 Rebuild Illinois
Highway Improvement Program
District 4
State Highways**

Route / Street	Location	Improvements	Est. Cost	County	MYP Years	
		TAMP Category			Past	Current
ILL 89	ILL 71 TO N OF ILL 18 Miles = 9.65	DESIGNED OVERLAY	\$7,800,000	PUTNAM	1	2026-2030
Roadway Information		REHABILITATION - PAVEMENTS				
<u>Miles</u>	<u>AADT</u>	<u>Truck Pct</u>	<u>NHS</u>			
9.65	1,909	16.1	N			
ILL 89	PUTNAM CO LINE TO ILL 17 Miles = 5.54	DESIGNED OVERLAY	\$7,000,000	MARSHALL	1	2026-2030
Roadway Information		REHABILITATION - PAVEMENTS				
<u>Miles</u>	<u>AADT</u>	<u>Truck Pct</u>	<u>NHS</u>			
5.54	2,130	17.1	N			
ILL 90 ILL 91	ILL 91 (N) IN PRINCEVILLE TO ILL 91 (S) N OF DUNLAP Miles = 4.31	DESIGNED OVERLAY	\$5,200,000	PEORIA	1	2026-2030
Roadway Information		REHABILITATION - PAVEMENTS				
<u>Miles</u>	<u>AADT</u>	<u>Truck Pct</u>	<u>NHS</u>			
4.31	2,679	6.9	N			
ILL 91 ILL 90 ILL 91	N HOLMES RD TO S OF PARKS SCHOOL RD IN DUNLAP	CRACK & JOINT SEALING	\$100,000	PEORIA	1	2025
Roadway Information		PRESERVATION - PAVEMENTS				
ILL 94	AT HENDERSON CREEK 1.3 MI S OF BALD BLUFF, JINKS HOLLOW CREEK & BNSF RR / HENDERSON CREEK IN BIGGSVILLE	BRIDGE DECK OVERLAY BRIDGE JOINT REPLACE/REPAIR BRIDGE REPAIR BRIDGE APPROACH ROADWAY	\$2,800,000	HENDERSON	1	2025
Roadway Information		PRESERVATION - BRIDGES				

**FY 2025-2030 Rebuild Illinois
Highway Improvement Program
District 4
State Highways**

Route / Street	Location	Improvements	Est. Cost	County	MYP Years	
		TAMP Category			Past	Current
ILL 94	HENDERSON CREEK OVERFLOW TO OLD US 34 IN BIGGSVILLE Miles = 11.01	DESIGNED OVERLAY	\$15,000,000	HENDERSON	1	2026-2030
Roadway Information		REHABILITATION - PAVEMENTS				
<u>Miles</u>	<u>AADT</u>	<u>Truck Pct</u>	<u>NHS</u>			
11.01	463	12.7	N			
ILL 94 OLD US 34	OLD US 34: AT OLD TOM CREEK 0.6 MI E OF CHURCH ST; ILL 94: AT HONEY CREEK 1.3 MI N OF CR 400N & AT HENDERSON OVERFLOW 0.3 MI S OF TR 29 <i>BRIDGE BUNDLING PROJECT.</i>	BRIDGE REPLACEMENT	\$5,280,000	HENDERSON	3	2026-2030
		RECONSTRUCTION - BRIDGES				
				Structure Information		
				<u>Str Number</u>	<u>AADT</u>	<u>Truck Pct</u> <u>NHS</u>
				0360003	200	6 N
				0360010	1,350	11 N
				0360022	275	15 N
ILL 94 OLD US 34	OLD US 34: AT OLD TOM CREEK 0.6 MI E OF CHURCH ST; ILL 94: AT HONEY CREEK 1.3 MI N OF CR 400N & AT HENDERSON OVERFLOW 0.3 MI S OF TR 29 <i>BRIDGE BUNDLING PROJECT.</i>	LAND ACQUISITION	\$162,000	HENDERSON	3	2025
		RECONSTRUCTION - BRIDGES				
ILL 94	STREAM 1.1 MI N OF STRONGHURST	CULVERT REPLACEMENT	\$1,000,000	HENDERSON	3	2026-2030
		MISCELLANEOUS IMPROVEMENTS				

**FY 2025-2030 Rebuild Illinois
Highway Improvement Program
District 4
State Highways**

Route / Street	Location	Improvements	Est. Cost	County	MYP Years	
		TAMP Category			Past	Current
ILL 96	W OF BENTON ST IN LOMAX TO OAK ST IN DALLAS CITY Miles = 5.47	DESIGNED OVERLAY	\$6,000,000	HENDERSON HANCOCK	2	2026-2030
		REHABILITATION - PAVEMENTS				
Roadway Information						
<u>Miles</u>	<u>AADT</u>	<u>Truck Pct</u>	<u>NHS</u>			
0.20	1,950	8.2	N			
5.13	1,512	10.6	N			
0.14		0.0	N			
ILL 96	0.2 MI E OF HANCOCK CO LINE	CULVERT REPLACEMENT	\$1,000,000	HENDERSON	7	2026-2030
		MISCELLANEOUS IMPROVEMENTS				
ILL 97	OVER COAL CREEK 0.1 MI N OF GOAT RD, TURKEY CREEK 0.5 MI S OF JERSEY ROW RD, LOST GROVE CREEK 0.2 MI S OF RANDOLPH RD & PUTT CREEK 0.1 MI N OF PUTT CREEK RD	BRIDGE DECK OVERLAY	\$2,250,000	FULTON	1	2025
		PRESERVATION - BRIDGES				
ILL 97	S OF LITTLERS CREEK TO ILL 116 Miles = 2.92	DESIGNED OVERLAY	\$12,600,000	KNOX FULTON	6	2026-2030
		REHABILITATION - PAVEMENTS				
Roadway Information						
<u>Miles</u>	<u>AADT</u>	<u>Truck Pct</u>	<u>NHS</u>			
0.52	1,200	13.3	N			
2.40	1,319	18.1	N			

**FY 2025-2030 Rebuild Illinois
Highway Improvement Program
District 4
State Highways**

Route / Street	Location	Improvements	Est. Cost	County	MYP Years		
		TAMP Category			Past	Current	
ILL 97	S OF LITTLERS CREEK TO ILL 116	UTILITY ADJUSTMENT	\$500,000	KNOX FULTON	6	2026-2030	
		REHABILITATION - PAVEMENTS					
ILL 98	ILL 29 TO 0.2 MI E OF PARKWAY DR Miles = 1.35	DESIGNED OVERLAY	\$2,400,000	TAZEWELL	1	2026-2030	
		REHABILITATION - PAVEMENTS					
Roadway Information							
<u>Miles</u>	<u>AADT</u>	<u>Truck Pct</u>	<u>NHS</u>				
1.35	5,001	5.6	N				
ILL 98	0.2 MI E OF PARKWAY DR IN NORTH PEKIN TO 0.2 MI W OF FLINT ST IN MORTON Miles = 6.12	DESIGNED OVERLAY	\$10,000,000	TAZEWELL	1	2026-2030	
		REHABILITATION - PAVEMENTS					
Roadway Information							
<u>Miles</u>	<u>AADT</u>	<u>Truck Pct</u>	<u>NHS</u>				
4.78	3,919	5.7	N				
1.34	4,156	5.8	N				
ILL 100	US 136 TO 0.4 MI S OF SCHUYLER CO LINE Miles = 10.48	CAPE SEAL	\$1,500,000	FULTON SCHUYLER	1	2026-2030	
		PRESERVATION - PAVEMENTS					
ILL 100	KERTON CREEK 2.1 MI N OF ANDERSON LAKE ENT	BRIDGE REPLACEMENT	\$4,200,000	FULTON	13	2025	
		RECONSTRUCTION - BRIDGES					
				Structure Information			
				<u>Str Number</u>	<u>AADT</u>	<u>Truck Pct</u>	<u>NHS</u>
				0290024	550	20	N

**FY 2025-2030 Rebuild Illinois
Highway Improvement Program
District 4
State Highways**

Route / Street	Location	Improvements TAMP Category	Est. Cost	County	MYP Years	
					Past	Current
ILL 116	CEDAR CREEK 0.1 MI E OF WARREN CO LINE 2 MI W OF ILL 41	BRIDGE NEW DECK BRIDGE REPAIR BRIDGE SUPERSTRUCTURE REHAB REHABILITATION - BRIDGES	\$3,800,000	KNOX	1	2026-2030
					Structure Information	
					<u>Str Number</u>	<u>AADT</u>
					0480070	1,100
					<u>Truck Pct</u>	<u>NHS</u>
					22	N
ILL 116	SPOON RIVER AT WCL OF LONDON MILLS	BRIDGE REPLACEMENT RECONSTRUCTION - BRIDGES	\$21,600,000	FULTON	3	2026-2030
					Structure Information	
					<u>Str Number</u>	<u>AADT</u>
					0290050	1,600
					<u>Truck Pct</u>	<u>NHS</u>
					17	N
ILL 116	SPOON RIVER AT WCL OF LONDON MILLS	P.E. (PHASE II) P.E. (PHASE I) RECONSTRUCTION - BRIDGES	\$700,000	FULTON	2	2025
ILL 116	SPOON RIVER AT WCL OF LONDON MILLS	LAND ACQUISITION RECONSTRUCTION - BRIDGES	\$406,000	FULTON	2	2026-2030
ILL 116	SPOON RIVER AT WCL OF LONDON MILLS	CONSTRUCTION ENGINEERING RECONSTRUCTION - BRIDGES	\$560,000	FULTON	2	2026-2030

**FY 2025-2030 Rebuild Illinois
Highway Improvement Program
District 4
State Highways**

Route / Street	Location	Improvements	Est. Cost	County	MYP Years	
		TAMP Category			Past	Current
ILL 116	SWEGLE CREEK E OF CH 2 IN LONDON MILLS	CULVERT REHABILITATION	\$1,200,000	FULTON	1	2026-2030
		REHABILITATION - BRIDGES				
					Structure Information	
					<u>Str Number</u>	<u>AADT</u>
					0292001	1,600
					<u>Truck Pct</u>	<u>NHS</u>
					17	N
ILL 116	KICKAPOO CREEK TO GRISWOLD ST Miles = 1.13	DESIGNED OVERLAY	\$3,500,000	PEORIA	1	2026-2030
		REHABILITATION - PAVEMENTS				
					Roadway Information	
					<u>Miles</u>	<u>AADT</u>
					1.13	6,888
					<u>Truck Pct</u>	<u>NHS</u>
					3.2	Y
ILL 116	WASHINGTON ST TO GRISWOLD ST IN PEORIA Miles = 3.06	RECONSTRUCTION	\$36,400,000	PEORIA	3	2026-2030
ILL 116 B						
ILL 8						
ILL 8 B						
LINCOLN AVE						
HOWETT ST						
		RECONSTRUCTION - PAVEMENTS				
					Roadway Information	
					<u>Miles</u>	<u>AADT</u>
					1.54	3,605
					<u>Truck Pct</u>	<u>NHS</u>
					4.2	Y
					1.52	3,687
					5.8	Y
ILL 116	WASHINGTON ST TO GRISWOLD ST IN PEORIA	P.E. (PHASE I)	\$2,000,000	PEORIA	2	2025
ILL 116 B						
ILL 8						
ILL 8 B						
LINCOLN AVE						
HOWETT ST						
		RECONSTRUCTION - PAVEMENTS				

**FY 2025-2030 Rebuild Illinois
Highway Improvement Program
District 4
State Highways**

Route / Street	Location	Improvements	Est. Cost	County	MYP Years	
		TAMP Category			Past	Current
ILL 116 ILL 116 B ILL 8 ILL 8 B LINCOLN AVE HOWETT ST	WASHINGTON ST TO GRISWOLD ST IN PEORIA	P.E. (PHASE II)	\$2,000,000	PEORIA	2	2026-2030
		RECONSTRUCTION - PAVEMENTS				
ILL 116 ILL 116 B ILL 8 ILL 8 B LINCOLN AVE HOWETT ST	WASHINGTON ST TO GRISWOLD ST IN PEORIA	LAND ACQUISITION	\$800,000	PEORIA	2	2026-2030
		RECONSTRUCTION - PAVEMENTS				
ILL 116 ILL 116 B ILL 8 ILL 8 B LINCOLN AVE HOWETT ST	WASHINGTON ST TO GRISWOLD ST IN PEORIA	UTILITY ADJUSTMENT	\$500,000	PEORIA	2	2026-2030
		RECONSTRUCTION - PAVEMENTS				

**FY 2025-2030 Rebuild Illinois
Highway Improvement Program
District 4
State Highways**

Route / Street	Location	Improvements	Est. Cost	County	MYP Years	
		TAMP Category			Past	Current
ILL 116 ILL 116 B ILL 8 ILL 8 B LINCOLN AVE HOWETT ST	WASHINGTON ST TO GRISWOLD ST IN PEORIA	CONSTRUCTION ENGINEERING	\$3,000,000	PEORIA	2	2026-2030
		RECONSTRUCTION - PAVEMENTS				
ILL 116 ILL 8 CEDAR ST EXT	OVER TAZEWELL & PEORIA RR (TZPR) & ILL 29 IN EAST PEORIA <i>ILLINOIS SPECIAL BRIDGE PROGRAM PROJECT.</i>	CONSTRUCTION ENGINEERING	\$3,000,000	TAZEWELL	2	2025
		RECONSTRUCTION - BRIDGES				
ILL 116	ILL 116 & ILL 26 INT, ILL 116 & N SPRING CREEK RD	TRAF SIGNAL INSTALLATION	\$2,000,000	TAZEWELL	1	2025
		MISCELLANEOUS IMPROVEMENTS				
ILL 116 ILL 116 US 150	AT ILL 116 RAMP (NB) TO US 150 (WB)	BRIDGE DECK OVERLAY BRIDGE JOINT REPLACE/REPAIR	\$1,000,000	TAZEWELL	1	2026-2030
		PRESERVATION - BRIDGES				
ILL 117	S BRANCH CROW CREEK 0.3 MI N OF E PATTONSBURG RD	BRIDGE REPLACEMENT	\$3,800,000	MARSHALL	5	2025
		RECONSTRUCTION - BRIDGES				
				Structure Information		
				<u>Str Number</u>	<u>AADT</u>	<u>Truck Pct NHS</u>
				0620028	650	18 N

**FY 2025-2030 Rebuild Illinois
Highway Improvement Program
District 4
State Highways**

Route / Street	Location	Improvements	Est. Cost	County	MYP Years	
		TAMP Category			Past	Current
ILL 117 MAIN ST	MILL ST IN EUREKA TO 700 N RD S OF EUREKA Miles = 2.33	DESIGNED OVERLAY	\$2,500,000	WOODFORD	6	2025
Roadway Information		REHABILITATION - PAVEMENTS				
<u>Miles</u>	<u>AADT</u>	<u>Truck Pct</u>	<u>NHS</u>			
2.33	7,305	8.1	N			
ILL 122	ILL 29 TO EAST OF OAK ST IN DELAVAN Miles = 5.41	DESIGNED OVERLAY	\$6,200,000	TAZEWELL	6	2025
Roadway Information		REHABILITATION - PAVEMENTS				
<u>Miles</u>	<u>AADT</u>	<u>Truck Pct</u>	<u>NHS</u>			
5.41	750	10.0	N			
ILL 122	E OF OAK ST IN DELAVAN TO I-155 FR E OF I-155 Miles = 4.78	DESIGNED OVERLAY COLD IN-PLACE RECYCLING NEW SHOULDERS	\$8,000,000	TAZEWELL	1	2025
Roadway Information		REHABILITATION - PAVEMENTS				
<u>Miles</u>	<u>AADT</u>	<u>Truck Pct</u>	<u>NHS</u>			
4.60	1,421	11.6	N			
0.18	653	13.2	N			
ILL 122	W OF I-155 TO 2.6 MI E OF HOPEDALE Miles = 5.53	DESIGNED OVERLAY	\$6,500,000	TAZEWELL	1	2026-2030
Roadway Information		REHABILITATION - PAVEMENTS				
<u>Miles</u>	<u>AADT</u>	<u>Truck Pct</u>	<u>NHS</u>			
5.24	1,706	8.2	N			
0.29	1,060	29.5	N			
ILL 122	2.6 MI E OF HOPEDALE TO MCLEAN CO LINE Miles = 5.83	DESIGNED OVERLAY	\$7,000,000	TAZEWELL	1	2026-2030
Roadway Information		REHABILITATION - PAVEMENTS				
<u>Miles</u>	<u>AADT</u>	<u>Truck Pct</u>	<u>NHS</u>			
5.83	1,281	8.6	N			

**FY 2025-2030 Rebuild Illinois
Highway Improvement Program
District 4
State Highways**

Route / Street	Location	Improvements	Est. Cost	County	MYP Years	
		TAMP Category			Past	Current
ILL 167	0.1 MI W OF WEST ST IN VICTORIA TO ILL 180 Miles = 3.30	DESIGNED OVERLAY	\$6,600,000	KNOX	17	2026-2030
Roadway Information		REHABILITATION - PAVEMENTS				
<u>Miles</u>	<u>AADT</u>	<u>Truck Pct</u>	<u>NHS</u>			
3.30	688	10.6	N			
ILL 180	ILL 167 TO US 150 Miles = 10.40	DESIGNED OVERLAY WIDENING EXISTING PAVEMENT	\$25,000,000	KNOX	11	2025
Roadway Information		REHABILITATION - PAVEMENTS				
<u>Miles</u>	<u>AADT</u>	<u>Truck Pct</u>	<u>NHS</u>			
10.40	578	8.5	N			
ILL 251	ILL 116 (W) TO NCL OF EL PASO Miles = 7.51	DESIGNED OVERLAY	\$6,000,000	WOODFORD	1	2026-2030
Roadway Information		REHABILITATION - PAVEMENTS				
<u>Miles</u>	<u>AADT</u>	<u>Truck Pct</u>	<u>NHS</u>			
7.51	1,476	8.7	N			
ILL 336 US 136 ILL 110 NW MACOMB BYP	0.6 MI S OF US 136 TO US 67 (N)	CRACK & JOINT SEALING	\$200,000	MCDONOUGH	1	2026-2030
Roadway Information		PRESERVATION - PAVEMENTS				
ILL 336 ILL 110 NW MACOMB BYP	S OF 1350TH RD TO S OF N 1500TH RD	LANDSCAPING	\$2,000,000	MCDONOUGH	3	2025
Roadway Information		MISCELLANEOUS IMPROVEMENTS				

**FY 2025-2030 Rebuild Illinois
Highway Improvement Program
District 4
State Highways**

Route / Street	Location	Improvements	Est. Cost	County	MYP Years	
		TAMP Category			Past	Current
20TH ST NORTH ST	20TH ST: US 34 TO NORTH ST IN KIRKWOOD; NORTH ST: 20TH ST TO US 34 IN KIRKWOOD Miles = 1.98	DESIGNED OVERLAY	\$1,530,000	WARREN	3	2026-2030
Roadway Information		REHABILITATION - PAVEMENTS				
<u>Miles</u>	<u>AADT</u>	<u>Truck Pct</u>	<u>NHS</u>			
1.88	382	0.0	N			
0.10	375	0.0	N			
1500N	S HENDERSON CREEK 0.3 MI E OF ILL 94	BRIDGE REPLACEMENT SCOUR MITIGATION	\$5,000,000	HENDERSON	8	2026-2030
		RECONSTRUCTION - BRIDGES				
				Structure Information		
				<u>Str Number</u>	<u>AADT</u>	<u>Truck Pct</u> <u>NHS</u>
				0360028	200	6 N
ADAMS ST	OVER BNSF RR & UP RR AT WCL OF PEORIA <i>ILLINOIS SPECIAL BRIDGE PROGRAM PROJECT.</i>	BRIDGE REPLACEMENT	\$53,500,000	PEORIA	8	2026-2030
		RECONSTRUCTION - BRIDGES				
				Structure Information		
				<u>Str Number</u>	<u>AADT</u>	<u>Truck Pct</u> <u>NHS</u>
				0720012	9,000	10 Y
				0720133	9,000	10 Y
ADAMS ST	OVER BNSF RR & UP RR AT WCL OF PEORIA <i>ILLINOIS SPECIAL BRIDGE PROGRAM PROJECT.</i>	RR FLAGGER	\$1,000,000	PEORIA	8	2025
		RECONSTRUCTION - BRIDGES				
ADAMS ST	OVER BNSF RR & UP RR AT WCL OF PEORIA <i>ILLINOIS SPECIAL BRIDGE PROGRAM PROJECT.</i>	P.E. (PHASE II)	\$500,000	PEORIA	1	2025
		RECONSTRUCTION - BRIDGES				

**FY 2025-2030 Rebuild Illinois
Highway Improvement Program
District 4
State Highways**

Route / Street	Location	Improvements	Est. Cost	County	MYP Years	
		TAMP Category			Past	Current
ADAMS ST	OVER BNSF RR & UP RR AT WCL OF PEORIA <i>ILLINOIS SPECIAL BRIDGE PROGRAM PROJECT.</i>	UTILITY ADJUSTMENT RECONSTRUCTION - BRIDGES	\$500,000	PEORIA	8	2025
ADAMS ST	OVER BNSF RR & UP RR AT WCL OF PEORIA <i>ILLINOIS SPECIAL BRIDGE PROGRAM PROJECT.</i>	CONSTRUCTION ENGINEERING RECONSTRUCTION - BRIDGES	\$1,500,000	PEORIA	8	2026-2030
CARMAN RD	US 34 TO N OF CH 7 Miles = 4.52	DESIGNED OVERLAY REHABILITATION - PAVEMENTS	\$5,400,000	HENDERSON	2	2025
Roadway Information						
<u>Miles</u>	<u>AADT</u>	<u>Truck Pct</u>	<u>NHS</u>			
4.52	3,332	9.6	N			
CARMAN RD	DUGOUT CREEK IN LOMAX <i>ILLINOIS SPECIAL BRIDGE PROGRAM PROJECT.</i>	BRIDGE REPLACEMENT RECONSTRUCTION - BRIDGES	\$3,000,000	HENDERSON	6	2025
					Structure Information	
					<u>Str Number</u>	<u>AADT</u>
					0363003	2,000
					<u>Truck Pct</u>	<u>NHS</u>
					13	N
CH 17	AT SPOON RIVER 0.5 MI E OF 1700E RD	BRIDGE NEW DECK BRIDGE PAINTING BRIDGE SUPERSTRUCTURE REHAB REHABILITATION - BRIDGES	\$2,000,000	KNOX	1	2026-2030
					Structure Information	
					<u>Str Number</u>	<u>AADT</u>
					0483362	125
					<u>Truck Pct</u>	<u>NHS</u>
					26	N

**FY 2025-2030 Rebuild Illinois
Highway Improvement Program
District 4
State Highways**

Route / Street	Location	Improvements	Est. Cost	County	MYP Years	
		TAMP Category			Past	Current
DR M L KING JR DR	ILL 116 (HARMON HWY) TO WESTERN AVE IN WEST PEORIA Miles = 0.96	DESIGNED OVERLAY ADA IMPROVEMENTS REHABILITATION - PAVEMENTS	\$1,500,000	PEORIA	1	2026-2030
E WASHINGTON ST	0.2 MI W OF I-74 TO FARM CREEK 0.1 MI E OF I-74 IN EAST PEORIA Miles = 0.36	DESIGNED OVERLAY ADA IMPROVEMENTS REHABILITATION - PAVEMENTS	\$800,000	TAZEWELL	6	2026-2030
Roadway Information						
<u>Miles</u>	<u>AADT</u>	<u>Truck Pct</u>	<u>NHS</u>			
0.36	9,253	4.3	N			
OLD ILL 121	MACKINAW RIVER	BRIDGE REPLACEMENT RECONSTRUCTION - BRIDGES	\$12,000,000	TAZEWELL	3	2026-2030
				Structure Information		
				<u>Str Number</u>	<u>AADT</u>	<u>Truck Pct</u>
				0900087	75	21
				<u>NHS</u>		N
OSCEOLA RD	E OSCEOLA RD TO ILL 93 Miles = 2.30	DESIGNED OVERLAY REHABILITATION - PAVEMENTS	\$2,500,000	STARK	3	2026-2030
Roadway Information						
<u>Miles</u>	<u>AADT</u>	<u>Truck Pct</u>	<u>NHS</u>			
2.30	75	22.7	N			
SHERRARD RD CH 2	US 67 TO 5TH AVE IN SHERRARD Miles = 4.20	DESIGNED OVERLAY COLD IN-PLACE RECYCLING REHABILITATION - PAVEMENTS	\$4,200,000	MERCER	2	2026-2030
Roadway Information						
<u>Miles</u>	<u>AADT</u>	<u>Truck Pct</u>	<u>NHS</u>			
4.20	673	1.0	N			

**FY 2025-2030 Rebuild Illinois
Highway Improvement Program
District 4
State Highways**

Route / Street	Location	Improvements TAMP Category	Est. Cost	County	MYP Years	
					Past	Current
VARIOUS	DISTRICT MISCELLANEOUS	MISCELLANEOUS MISCELLANEOUS IMPROVEMENTS	\$700,000	DISTRICT-WIDE	1	2025
VARIOUS	CULVERT LINING AT VARIOUS LOCATIONS	CULVERT REPAIR MISCELLANEOUS IMPROVEMENTS	\$2,000,000	VARIOUS	1	2025
VARIOUS	CULVERT LINING AT VARIOUS LOCATIONS	CULVERT REPAIR MISCELLANEOUS IMPROVEMENTS	\$4,000,000	VARIOUS	1	2026-2030
VARIOUS	ON-CALL ENGINEERING <i>BRIDGE BUNDLING PROJECT.</i>	P.E. (PHASE I) P.E. (PHASE II) P.E. SOILS (PHASE I) P.E. SOILS (PHASE II) MISCELLANEOUS IMPROVEMENTS	\$1,000,000	VARIOUS	3	2025
VARIOUS	ON-CALL ENGINEERING <i>BRIDGE BUNDLING PROJECT.</i>	CONSTRUCTION ENGINEERING MISCELLANEOUS IMPROVEMENTS	\$1,200,000	VARIOUS	3	2026-2030

**FY 2025-2030 Rebuild Illinois
Highway Improvement Program
District 4
State Highways**

Route / Street	Location	Improvements	Est. Cost	County	MYP Years	
		TAMP Category			Past	Current
VARIOUS	BRIDGE DECK SEALING	BRIDGE DECK SEALING	\$500,000	DISTRICT-WIDE	6	2025
		PRESERVATION - BRIDGES				
VARIOUS	BRIDGE DECK SEALING	BRIDGE DECK SEALING	\$2,100,000	DISTRICT-WIDE	3	2026-2030
		PRESERVATION - BRIDGES				
VARIOUS	STRUCTURE PRESERVATION	MISCELLANEOUS	\$30,200,000	DISTRICT-WIDE	4	2026-2030
		PRESERVATION - BRIDGES				
VARIOUS	PAVEMENT PRESERVATION	SMART OVERLAY	\$30,200,000	DISTRICT-WIDE	4	2026-2030
		PRESERVATION - PAVEMENTS				
VARIOUS	MISCELLANEOUS LAND ACQUISITION	LAND ACQUISITION	\$500,000	DISTRICT-WIDE FULTON MCDONOUGH PEORIA TAZEWELL WOODFORD	1	2025
		MISCELLANEOUS IMPROVEMENTS				

**FY 2025-2030 Rebuild Illinois
Highway Improvement Program
District 4
State Highways**

Route / Street	Location	Improvements	Est. Cost	County	MYP Years	
		TAMP Category			Past	Current
VARIOUS	ADA IMPROVEMENTS	ADA IMPROVEMENTS PEDESTRIAN SIGNALS	\$565,000	DISTRICT-WIDE	6	2025
		MISCELLANEOUS IMPROVEMENTS				
VARIOUS	ADA IMPROVEMENTS	ADA IMPROVEMENTS PEDESTRIAN SIGNALS	\$3,600,000	DISTRICT-WIDE	5	2026-2030
		MISCELLANEOUS IMPROVEMENTS				
VARIOUS	ON-CALL CONSTRUCTION INSPECTION	CONSTRUCTION ENGINEERING	\$8,000,000	DISTRICT-WIDE	4	2025
		MISCELLANEOUS IMPROVEMENTS				
VARIOUS	ON-CALL CONSTRUCTION INSPECTION	CONSTRUCTION ENGINEERING	\$25,000,000	DISTRICT-WIDE	3	2026-2030
		MISCELLANEOUS IMPROVEMENTS				
VARIOUS	ON-CALL ENGINEERING	P.E. (PHASE I) P.E. (PHASE II) P.E. SOILS (PHASE I)	\$10,000,000	DISTRICT-WIDE	3	2025
		MISCELLANEOUS IMPROVEMENTS				

**FY 2025-2030 Rebuild Illinois
Highway Improvement Program
District 4
State Highways**

Route / Street	Location	Improvements	Est. Cost	County	MYP Years	
		TAMP Category			Past	Current
VARIOUS	ON-CALL ENGINEERING	P.E. (PHASE I) P.E. (PHASE II) P.E. SOILS (PHASE I) MISCELLANEOUS IMPROVEMENTS	\$45,500,000	DISTRICT-WIDE	3	2026-2030
VARIOUS	ON-CALL ENGINEERING FOR MAINTENANCE SERVICES	P.E. (PHASE I) P.E. (PHASE II) CONSTRUCTION ENGINEERING MISCELLANEOUS IMPROVEMENTS	\$1,500,000	DISTRICT-WIDE	1	2025
VARIOUS	ON-CALL ENGINEERING FOR MAINTENANCE SERVICES	P.E. (PHASE I) P.E. (PHASE II) CONSTRUCTION ENGINEERING MISCELLANEOUS IMPROVEMENTS	\$9,250,000	DISTRICT-WIDE	1	2026-2030
VARIOUS	PROGRAM MGT FOR PROGRAM DEVELOPMENT	P.E. PROJECT MANAGERS MISCELLANEOUS IMPROVEMENTS	\$3,000,000	DISTRICT-WIDE	1	2025
VARIOUS	PROGRAM MGT FOR PROGRAM DEVELOPMENT	P.E. PROJECT MANAGERS MISCELLANEOUS IMPROVEMENTS	\$3,000,000	DISTRICT-WIDE	1	2026-2030
VARIOUS	LOCAL ROADS CONSULTANT	P.E. PROJECT MANAGERS MISCELLANEOUS IMPROVEMENTS	\$750,000	DISTRICT-WIDE	2	2025

**FY 2025-2030 Rebuild Illinois
Highway Improvement Program
District 4
State Highways**

Route / Street	Location	Improvements	Est. Cost	County	MYP Years	
		TAMP Category			Past	Current
VARIOUS	MISCELLANEOUS SURVEY ENGINEERING	PRELIMINARY ENGINEERING P.E. SURVEYS (PHASE I) P.E. SURVEYS (PHASE II) P.E. SURVEYS (ROW) MISCELLANEOUS IMPROVEMENTS	\$2,000,000	DISTRICT-WIDE	3	2025
VARIOUS	MISCELLANEOUS SURVEY ENGINEERING	PRELIMINARY ENGINEERING P.E. SURVEYS (PHASE I) P.E. SURVEYS (PHASE II) P.E. SURVEYS (ROW) MISCELLANEOUS IMPROVEMENTS	\$5,000,000	DISTRICT-WIDE	3	2026-2030
VARIOUS	CONSULTANT MANAGERS - MATERIALS	CE QA/MATERIALS TESTING MISCELLANEOUS IMPROVEMENTS	\$1,000,000	DISTRICT-WIDE	3	2025
VARIOUS	CONSULTANT MANAGERS - MATERIALS	CE QA/MATERIALS TESTING MISCELLANEOUS IMPROVEMENTS	\$5,000,000	DISTRICT-WIDE	3	2026-2030
VARIOUS	ON CALL SOIL BORINGS	P.E. SOILS (PHASE I) P.E. SOILS (PHASE II) MISCELLANEOUS IMPROVEMENTS	\$500,000	DISTRICT-WIDE	3	2025

**FY 2025-2030 Rebuild Illinois
Highway Improvement Program
District 4
State Highways**

Route / Street	Location	Improvements	Est. Cost	County	MYP Years	
		TAMP Category			Past	Current
VARIOUS	ON CALL SOIL BORINGS	P.E. SOILS (PHASE I) P.E. SOILS (PHASE II)	\$4,000,000	DISTRICT-WIDE	3	2026-2030
		MISCELLANEOUS IMPROVEMENTS				
VARIOUS	UTILITY ADJUSTMENTS	UTILITY ADJUSTMENT	\$700,000	DISTRICT-WIDE	1	2025
		MISCELLANEOUS IMPROVEMENTS				
VARIOUS	HWY SAFETY IMPROVEMENT PROGRAM PROJECTS	SAFETY IMPROVEMENTS	\$3,248,000	DISTRICT-WIDE	6	2025
		SAFETY				
VARIOUS	HWY SAFETY IMPROVEMENT PROGRAM PROJECTS	SAFETY IMPROVEMENTS	\$17,430,000	DISTRICT-WIDE	5	2026-2030
		SAFETY				

DISTRICT 4

FY 2025-2028

PROPOSED LOCAL PROJECTS

**FY 2025-2028 Rebuild Illinois
Highway Improvement Program
District 4
Local Highways**

Route / Street	Location	Improvements TAMP Category	Est. Cost	County	MYP Years	
					Past	Current
ILL 9 COURT ST	8TH ST TO 10TH ST IN PEKIN Miles = 0.18	RECONSTRUCTION RECONSTRUCTION - PAVEMENTS	\$4,300,000	TAZEWELL	2	2025
AVENUE F	AT BIG CREEK N OF W LOCUST ST IN CANTON	BRIDGE REPLACEMENT RECONSTRUCTION - BRIDGES	\$1,173,000	FULTON	3	2026-2030
CAMP ST	AT RIVERSIDE DR IN EAST PEORIA	INTERSECTION IMPROVEMENT SAFETY	\$2,420,000	TAZEWELL	5	2025
CH 2 175TH AVE	5TH ST TO 99TH AVE	P.E. (PHASE I) REHABILITATION - PAVEMENTS	\$100,000	MERCER	1	2025
CH 2 175TH AVE	5TH ST TO 99TH AVE Miles = 1.88	STANDARD OVERLAY REHABILITATION - PAVEMENTS	\$1,000,000	MERCER	1	2026-2030
CH 2 175TH AVE	5TH ST TO 99TH AVE	CONSTRUCTION ENGINEERING REHABILITATION - PAVEMENTS	\$100,000	MERCER	1	2026-2030

**FY 2025-2028 Rebuild Illinois
Highway Improvement Program
District 4
Local Highways**

Route / Street	Location	Improvements	Est. Cost	County	MYP Years	
		TAMP Category			Past	Current
CH 3 KEITHSBURG BLKTP	MERCER CO LINE TO ILL 164 Miles = 9.70	CHIP SEAL-A2	\$500,000	HENDERSON	1	2025
		PRESERVATION - PAVEMENTS				
CH 4 KNOXVILLE RD	AT CAMP CREEK 1.5 MI N OF SWEDONA	P.E. (PHASE I) P.E. (PHASE II)	\$250,000	MERCER	4	2026-2030
		RECONSTRUCTION - BRIDGES				
CH 4 KNOXVILLE RD	AT CAMP CREEK 1.5 MI N OF SWEDONA	LAND ACQUISITION	\$30,000	MERCER	2	2026-2030
		RECONSTRUCTION - BRIDGES				
CH 4 KNOXVILLE RD	AT CAMP CREEK 1.5 MI N OF SWEDONA	BRIDGE REPLACEMENT	\$2,650,000	MERCER	6	2026-2030
		RECONSTRUCTION - BRIDGES				
CH 4 KNOXVILLE RD	AT CAMP CREEK 1.5 MI N OF SWEDONA	CONSTRUCTION ENGINEERING	\$245,000	MERCER	6	2026-2030
		RECONSTRUCTION - BRIDGES				
CH 4 PANOLA BLKTP	AT PANTHER CREEK 2.5 MI W OF PANOLA	BRIDGE REPLACEMENT	\$1,600,000	WOODFORD	1	2026-2030
		RECONSTRUCTION - BRIDGES				

**FY 2025-2028 Rebuild Illinois
Highway Improvement Program
District 4
Local Highways**

Route / Street	Location	Improvements	Est. Cost	County	MYP Years	
		TAMP Category			Past	Current
CH 4 PANOLA BLKTP	AT PANTHER CREEK 2.5 MI W OF PANOLA	CONSTRUCTION ENGINEERING	\$160,000	WOODFORD	1	2026-2030
		RECONSTRUCTION - BRIDGES				
CH 6 WESTERN AVE	0.5 MI E OF 1000 E RD TO 2.5 MI W OF ILL 29 Miles = 1.34	RELOCATION	\$7,926,000	MARSHALL	8	2026-2030
		RECONSTRUCTION - PAVEMENTS				
CH 6 WESTERN AVE	0.5 MI E OF 1000 E RD TO 2.5 MI W OF ILL 29	CONSTRUCTION ENGINEERING	\$634,000	MARSHALL	8	2026-2030
		RECONSTRUCTION - PAVEMENTS				
CH 7 225TH AVE	AT CEDAR CREEK 3.4 MI NE OF MONMOUTH	BRIDGE REPLACEMENT	\$1,728,000	WARREN	5	2026-2030
	<i>ILLINOIS SPECIAL BRIDGE PROGRAM LOCAL PROJECT; CONTINGENT UPON LOCAL AGENCY PROVIDING MATCHING FUNDS.</i>					
		RECONSTRUCTION - BRIDGES				
CH 7 225TH AVE	AT CEDAR CREEK 3.4 MI NE OF MONMOUTH	CONSTRUCTION ENGINEERING	\$101,000	WARREN	1	2026-2030
	<i>ILLINOIS SPECIAL BRIDGE PROGRAM LOCAL PROJECT; CONTINGENT UPON LOCAL AGENCY PROVIDING MATCHING FUNDS.</i>					
		RECONSTRUCTION - BRIDGES				

**FY 2025-2028 Rebuild Illinois
Highway Improvement Program
District 4
Local Highways**

Route / Street	Location	Improvements	Est. Cost	County	MYP Years	
		TAMP Category			Past	Current
CH 8 BERLIN RD	AT CAMP CREEK N OF BELLINGHAM RD	BRIDGE REPLACEMENT	\$1,575,000	MCDONOUGH	3	2025
<i>ILLINOIS SPECIAL BRIDGE PROGRAM LOCAL PROJECT; CONTINGENT UPON LOCAL AGENCY PROVIDING MATCHING FUNDS.</i>						
RECONSTRUCTION - BRIDGES						
CH 12	CH 7 TO US 150 Miles = 5.80	STANDARD OVERLAY	\$2,500,000	KNOX	6	2026-2030
REHABILITATION - PAVEMENTS						
CH 13 FRONT ST 1800 E RD	AT W BRANCH PANTHER CREEK IN ROANOKE	BRIDGE REPLACEMENT	\$3,125,000	WOODFORD	5	2025
<i>ILLINOIS SPECIAL BRIDGE PROGRAM LOCAL PROJECT; CONTINGENT UPON LOCAL AGENCY PROVIDING MATCHING FUNDS.</i>						
RECONSTRUCTION - BRIDGES						
CH 13 FRONT ST 1800 E RD	AT W BRANCH PANTHER CREEK IN ROANOKE	CONSTRUCTION ENGINEERING	\$251,000	WOODFORD	5	2025
<i>ILLINOIS SPECIAL BRIDGE PROGRAM LOCAL PROJECT; CONTINGENT UPON LOCAL AGENCY PROVIDING MATCHING FUNDS.</i>						
RECONSTRUCTION - BRIDGES						
CH 13 ROANOKE BLKTP	ROANOKE SCL TO 1300 N RD Miles = 0.76	STANDARD OVERLAY WIDENING EXISTING PAVEMENT	\$1,200,000	WOODFORD	2	2026-2030
REHABILITATION - PAVEMENTS						

**FY 2025-2028 Rebuild Illinois
Highway Improvement Program
District 4
Local Highways**

Route / Street	Location	Improvements	Est. Cost	County	MYP Years	
		TAMP Category			Past	Current
CH 13 ROANOKE BLKTP	ROANOKE SCL TO 1300 N RD	CONSTRUCTION ENGINEERING	\$116,000	WOODFORD	2	2026-2030
		REHABILITATION - PAVEMENTS				
CH 13 ROANOKE BLKTP	1300 N RD TO 1150 N RD Miles = 1.51	STANDARD OVERLAY WIDENING EXISTING PAVEMENT	\$2,400,000	WOODFORD	1	2026-2030
		REHABILITATION - PAVEMENTS				
CH 13 ROANOKE BLKTP	1300 N RD TO 1150 N RD	BRIDGE REPLACEMENT	\$600,000	WOODFORD	1	2026-2030
		RECONSTRUCTION - BRIDGES				
CH 13 ROANOKE BLKTP	1300 N RD TO 1150 N RD	CONSTRUCTION ENGINEERING	\$288,000	WOODFORD	1	2026-2030
		REHABILITATION - PAVEMENTS				
CH 15 VALENTINE RD 900 E RD	AT LONE TREE DITCH 1.4 MI N OF US 34	BRIDGE REPLACEMENT	\$1,000,000	HENDERSON	1	2026-2030
		RECONSTRUCTION - BRIDGES				
CH 15 VALENTINE RD 900 E RD	AT LONE TREE DITCH 1.4 MI N OF US 34	CONSTRUCTION ENGINEERING	\$100,000	HENDERSON	1	2026-2030
		RECONSTRUCTION - BRIDGES				

**FY 2025-2028 Rebuild Illinois
Highway Improvement Program
District 4
Local Highways**

Route / Street	Location	Improvements	Est. Cost	County	MYP Years	
		TAMP Category			Past	Current
CH 15 LOCK & DAM RD	900 E RD TO ILL 164 Miles = 3.16	CHIP SEAL-A1	\$250,000	HENDERSON	1	2026-2030
		PRESERVATION - PAVEMENTS				
CH 16 KEITHSBURG BLKTP	KEITHSBURG ECL TO 150TH ST Miles = 6.10	CHIP SEAL-A2	\$500,000	MERCER	2	2025
		PRESERVATION - PAVEMENTS				
CH 16 BOTTOM RD	ILL 89 TO LA SALLE CO LINE Miles = 1.92	RECONSTRUCTION	\$1,156,000	PUTNAM	3	2026-2030
		RECONSTRUCTION - PAVEMENTS				
CH 16 BOTTOM RD	ILL 89 TO LA SALLE CO LINE	CONSTRUCTION ENGINEERING	\$115,000	PUTNAM	3	2026-2030
		RECONSTRUCTION - PAVEMENTS				
CH 22 ALEXIS BLKTP	AT TOMS CREEK 0.5 MI N OF WARREN CO LINE	BRIDGE REPLACEMENT	\$1,000,000	MERCER	4	2025
		RECONSTRUCTION - BRIDGES				
CH 22 ALEXIS BLKTP	AT TOMS CREEK 0.5 MI N OF WARREN CO LINE	CONSTRUCTION ENGINEERING	\$100,000	MERCER	4	2025
		RECONSTRUCTION - BRIDGES				

**FY 2025-2028 Rebuild Illinois
Highway Improvement Program
District 4
Local Highways**

Route / Street	Location	Improvements	Est. Cost	County	MYP Years	
		TAMP Category			Past	Current
CH 22	AT BIG CREEK 0.1 MI N OF ST DAVID	BRIDGE REPLACEMENT	\$2,250,000	FULTON	2	2025
		RECONSTRUCTION - BRIDGES				
CH 22	AT BIG CREEK 0.1 MI N OF ST DAVID	CONSTRUCTION ENGINEERING	\$180,000	FULTON	2	2025
		RECONSTRUCTION - BRIDGES				
CH 22 MULLER RD	0.1 MI E OF PINECREST DR IN EAST PEORIA TO 0.1 MI W OF JAY AVE IN MORTON Miles = 3.00	STANDARD OVERLAY WIDENING EXISTING PAVEMENT	\$7,120,000	TAZEWELL	3	2026-2030
		REHABILITATION - PAVEMENTS				
CH 22 MULLER RD	0.1 MI E OF PINECREST DR IN EAST PEORIA TO 0.1 MI W OF JAY AVE IN MORTON	CONSTRUCTION ENGINEERING	\$120,000	TAZEWELL	3	2026-2030
		REHABILITATION - PAVEMENTS				
CH 22D AKRON RD	AT KICKAPOO CREEK 0.2 MI E OF ILL 91	BRIDGE REPLACEMENT	\$1,100,000	PEORIA	2	2026-2030
		RECONSTRUCTION - BRIDGES				
CH 25 CH 26	GALESBURG SCL TO W POINT DR Miles = 4.46	RECONSTRUCTION	\$2,000,000	KNOX	3	2026-2030
		RECONSTRUCTION - PAVEMENTS				

**FY 2025-2028 Rebuild Illinois
Highway Improvement Program
District 4
Local Highways**

Route / Street	Location	Improvements	Est. Cost	County	MYP Years	
		TAMP Category			Past	Current
CH 25 PARKWAY DR	ILL 98 TO PEKIN NCL Miles = 0.59	STANDARD OVERLAY	\$300,000	TAZEWELL	1	2025
		REHABILITATION - PAVEMENTS				
CH 38 N SEVILLE RD	AT SHAW CREEK N OF SEVILLE	BRIDGE REPLACEMENT	\$2,500,000	FULTON	2	2026-2030
		RECONSTRUCTION - BRIDGES				
CH 38 N SEVILLE RD	AT SHAW CREEK N OF SEVILLE	CONSTRUCTION ENGINEERING	\$200,000	FULTON	2	2026-2030
		RECONSTRUCTION - BRIDGES				
CH 46R MAXWELL RD	W FAUBER RD TO MIDDLE RD Miles = 0.73	RECONSTRUCTION	\$4,821,000	PEORIA	5	2025
		RECONSTRUCTION - PAVEMENTS				
CH 60D GLASFORD-CANTON RD	AT E BRANCH COPPERAS CREEK 0.5 MI NW OF SPRAGUE RD	BRIDGE NEW DECK	\$1,400,000	PEORIA	2	2026-2030
		REHABILITATION - BRIDGES				
NORTHMOOR RD	AT UNIVERSITY ST IN PEORIA	INTERSECTION RECONSTN	\$5,600,000	PEORIA	2	2026-2030
		RECONSTRUCTION - PAVEMENTS				

**FY 2025-2028 Rebuild Illinois
Highway Improvement Program
District 4
Local Highways**

Route / Street	Location	Improvements	Est. Cost	County	MYP Years	
		TAMP Category			Past	Current
S DETROIT AVE	0.3 MI S OF W JEFFERSON ST TO MAIN ST IN MORTON Miles = 1.23	STANDARD OVERLAY	\$1,100,000	TAZEWELL	4	2025
		REHABILITATION - PAVEMENTS				
SANTA FE TRAIL PROGRESS ST DOUGLAS ST	SANTA FE TRAIL / PROGRESS ST: LOURDES RD TO DOUGLAS ST; DOUGLAS ST: PROGRESS ST TO MT VERNON ST Miles = 4.00	STANDARD OVERLAY	\$1,600,000	WOODFORD	1	2025
		REHABILITATION - PAVEMENTS				
SNAG CREEK RD	AT SNAG CREEK S OF PLEASANT VIEW RD	BRIDGE REPLACEMENT	\$1,097,000	MARSHALL	2	2026-2030
	<i>ILLINOIS SPECIAL BRIDGE PROGRAM LOCAL PROJECT; CONTINGENT UPON LOCAL AGENCY PROVIDING MATCHING FUNDS.</i>					
		RECONSTRUCTION - BRIDGES				
SNAG CREEK RD	AT SNAG CREEK S OF PLEASANT VIEW RD	CONSTRUCTION ENGINEERING	\$60,000	MARSHALL	2	2026-2030
	<i>ILLINOIS SPECIAL BRIDGE PROGRAM LOCAL PROJECT; CONTINGENT UPON LOCAL AGENCY PROVIDING MATCHING FUNDS.</i>					
		RECONSTRUCTION - BRIDGES				
TR 141 FURROW RD	AT LOST CREEK 0.6 MI W OF TOWERLINE RD	BRIDGE REPLACEMENT	\$1,700,000	TAZEWELL	3	2026-2030
		RECONSTRUCTION - BRIDGES				

**FY 2025-2028 Rebuild Illinois
Highway Improvement Program
District 4
Local Highways**

Route / Street	Location	Improvements	Est. Cost	County	MYP Years	
		TAMP Category			Past	Current
TR 141 FURROW RD	AT LOST CREEK 0.6 MI W OF TOWERLINE RD	CONSTRUCTION ENGINEERING	\$109,000	TAZEWELL	3	2026-2030
		RECONSTRUCTION - BRIDGES				
VARIOUS	VARIOUS LOCATIONS IN FULTON CO Miles = 37.00	CHIP SEAL-A1	\$1,000,000	FULTON	1	2025
		PRESERVATION - PAVEMENTS				
VARIOUS	VARIOUS LOCATIONS IN FULTON CO Miles = 37.00	CHIP SEAL-A1	\$1,500,000	FULTON	1	2026-2030
		PRESERVATION - PAVEMENTS				
VARIOUS	VARIOUS LOCATIONS IN MCDONOUGH CO Miles = 22.00	CHIP SEAL-A1	\$600,000	MCDONOUGH	1	2026-2030
		PRESERVATION - PAVEMENTS				
VARIOUS	VARIOUS LOCATIONS IN MCDONOUGH CO Miles = 35.00	CHIP SEAL-A2	\$600,000	MCDONOUGH	2	2025
		PRESERVATION - PAVEMENTS				
VARIOUS	VARIOUS LOCATIONS IN MCDONOUGH CO Miles = 35.00	CHIP SEAL-A2	\$600,000	MCDONOUGH	2	2026-2030
		PRESERVATION - PAVEMENTS				

**FY 2025-2028 Rebuild Illinois
Highway Improvement Program
District 4
Local Highways**

Route / Street	Location	Improvements	Est. Cost	County	MYP Years	
		TAMP Category			Past	Current
VARIOUS	VARIOUS LOCATIONS IN MCDONOUGH CO Miles = 30.00	CHIP SEAL-A2	\$600,000	MCDONOUGH	2	2026-2030
		PRESERVATION - PAVEMENTS				
VARIOUS	VARIOUS LOCATIONS IN WARREN CO Miles = 44.41	CHIP SEAL-A1	\$640,000	WARREN	1	2026-2030
		PRESERVATION - PAVEMENTS				
W HARLEM AVE	US 34 TO N MAIN ST IN MONMOUTH Miles = 0.77	RECONSTRUCTION	\$3,861,000	WARREN	7	2026-2030
		RECONSTRUCTION - PAVEMENTS				
WASHINGTON ST	MAIN ST TO DIVISION AVE IN EAST PEORIA Miles = 0.41	STANDARD OVERLAY	\$455,000	TAZEWELL	4	2026-2030
		REHABILITATION - PAVEMENTS				



DISTRICT 5

1,296 MILES OF HIGHWAYS

681 BRIDGES

9.4 MILLION MILES OF TRAVEL DAILY

\$891 MILLION FOR IMPROVEMENTS DURING FY 2025-2030

MAJOR DISTRICT HIGHWAY PROJECTS BY COUNTY

CHAMPAIGN

- **U.S. 150:** \$18.1 million for resurfacing and widening 1.6 miles and other improvements from I-74 interchange to Illinois 10 in Champaign.

DEWITT

- **U.S. 51:** \$25 million for reconstruction of 3 miles from McLean County line to Autumn Road.

DOUGLAS

- **Illinois 133:** \$16.9 million for resurfacing 11.9 miles, culvert replacements, utility adjustments, new shoulders, safety improvements and culvert extension from 0.5 mile east of I-57 to Coles County line.

DOUGLAS AND CHAMPAIGN

- **I-57:** \$30 million for resurfacing on 12.1 miles and bridge deck overlays from the Coles County line to Sadorus Road.

EDGAR

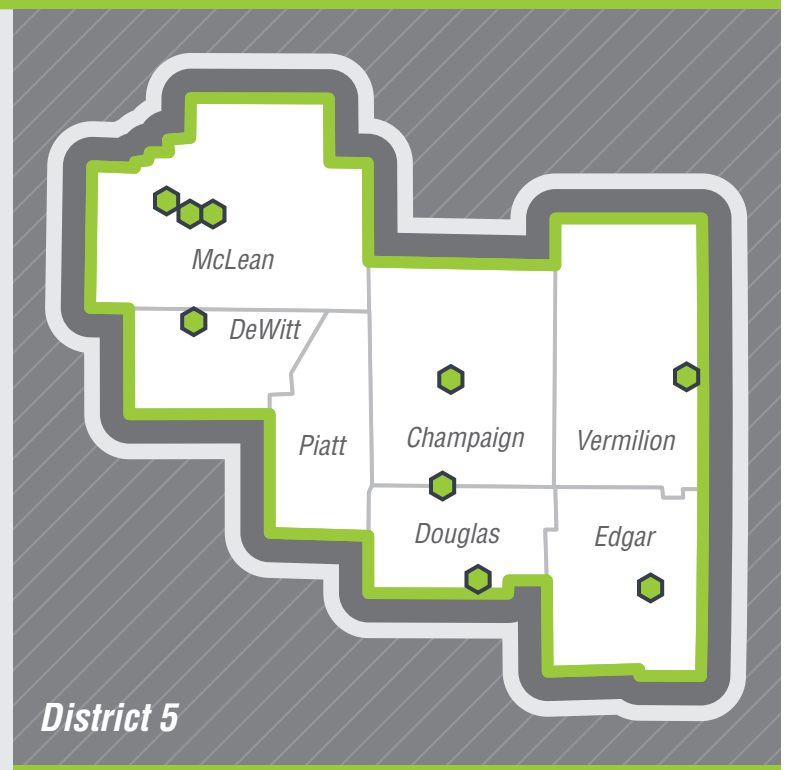
- **U.S. 150/Illinois 1:** \$21 million for resurfacing 16.7 miles (including cold milling on 6.5 miles), guardrail, ADA improvements and land acquisition from U.S. 36 to south of Gibson Drive south of Paris.

MCLEAN

- **I-74:** \$21 million for resurfacing 10.8 miles, including ramps, from Township Road 90 south of Carlock to I-55 north of Normal.
- **U.S. 51 Business:** \$60 million for resurfacing and widening 2.7 miles, resurfacing 2.8 miles, ADA improvements and traffic signal modernization from Gregory Street/Bowles Street in Normal to Woodrig Road in Bloomington.
- **Illinois 9:** \$22 million for resurfacing 2 miles, ADA improvements, curb and gutter, and traffic signal replacement from Towanda Service Road to Carnahan Drive east of Bloomington.

VERMILION

- **I-74:** \$30.5 million for resurfacing 7.2 miles, including underdrains and ramp repair, bridge removal/demolition and bridge widening from U.S. 150/Illinois 1 at Tilton to Indiana State line and at Perrysville Road and Bowman Avenue overheads in Danville.



**FY 2025-2030 Rebuild Illinois
Highway Improvement Program
District 5
State Highways**

Route / Street	Location	Improvements	Est. Cost	County	MYP Years	
		TAMP Category			Past	Current
I 39 US 51	AT CH 8 1 MI S OF WOODFORD CO LINE; AT TR 157A 2.5 MI N OF I-55; AT US 51 BUS 0.2 MI W OF OLD US 51 (ALL OVERHEAD)	BRIDGE DECK OVERLAY	\$6,500,000	MCLEAN	2	2026-2030
		PRESERVATION - BRIDGES				
I 39 US 51	AT I-55 (OVERHEAD) 0.4 MI W OF US 51 BUS; I-39 RAMP (SB) TO I-55 (SB) 0.1 MI N OF I-55; AT NORTHTOWN RD (TR 201B) (OVERHEAD) 0.5 MI N OF I-55	BRIDGE DECK OVERLAY	\$5,000,000	MCLEAN	3	2026-2030
		PRESERVATION - BRIDGES				
I 55	AT US 136 E OF MCLEAN	BRIDGE NEW DECK	\$5,000,000	MCLEAN	3	2026-2030
		REHABILITATION - BRIDGES				
				Structure Information		
				<u>Str Number</u>	<u>AADT</u>	<u>Truck Pct NHS</u>
				0570154	10,800	37 Y
				0570155	10,800	37 Y
I 55	AT TIMBER CREEK 1 MI N OF FUNKS GROVE	BRIDGE DECK OVERLAY BRIDGE REPAIR	\$2,500,000	MCLEAN	3	2026-2030
		PRESERVATION - BRIDGES				
I 55 I 74 US 51	1.8 MI S OF SHIRLEY TO I-55/74 INTCHG SW OF BLOOMINGTON Miles = 4.99	DESIGNED OVERLAY	\$16,500,000	MCLEAN	6	2026-2030
		REHABILITATION - PAVEMENTS				
				Roadway Information		
				<u>Miles</u>	<u>AADT</u>	<u>Truck Pct NHS</u>
				4.99	22,027	38.2 Y

**FY 2025-2030 Rebuild Illinois
Highway Improvement Program
District 5
State Highways**

Route / Street	Location	Improvements TAMP Category	Est. Cost	County	MYP Years	
					Past	Current
I 55	AT CH 34 (OVERHEAD) E OF SHIRLEY	BRIDGE NEW DECK	\$6,000,000	MCLEAN	1	2026-2030
		REHABILITATION - BRIDGES			Structure Information <u>Str Number</u> <u>AADT</u> <u>Truck Pct</u> <u>NHS</u> 0570161 950 7 N	
I 55	AT TOWANDA AVE (OVERHEAD) 1.7 MI E OF US 51	BRIDGE REPLACEMENT	\$6,500,000	MCLEAN	4	2026-2030
		RECONSTRUCTION - BRIDGES			Structure Information <u>Str Number</u> <u>AADT</u> <u>Truck Pct</u> <u>NHS</u> 0570118 2,750 3 N	
I 55	AT TOWANDA AVE (OVERHEAD) 1.7 MI E OF US 51	P.E. (PHASE I) P.E. (PHASE II)	\$750,000	MCLEAN	1	2026-2030
		RECONSTRUCTION - BRIDGES				
I 55	0.9 MI N OF PIPELINE RD NE OF NORMAL TO 0.4 MI S OF CH 8 S OF LEXINGTON Miles = 9.55	DESIGNED OVERLAY	\$26,000,000	MCLEAN	1	2026-2030
		REHABILITATION - PAVEMENTS			Roadway Information <u>Miles</u> <u>AADT</u> <u>Truck Pct</u> <u>NHS</u> 9.55 24,092 31.9 Y	
I 55	AT CH 29 (OVERHEAD) 0.5 MI N OF TOWANDA & AT MONEY CREEK 1.5 MI NE OF TOWANDA	BRIDGE DECK OVERLAY	\$5,500,000	MCLEAN	4	2026-2030
		PRESERVATION - BRIDGES				

**FY 2025-2030 Rebuild Illinois
Highway Improvement Program
District 5
State Highways**

Route / Street	Location	Improvements	Est. Cost	County	MYP Years	
		TAMP Category			Past	Current
I 55	AT MACKINAW RIVER 2 MI SW OF LEXINGTON & AT TURKEY CREEK 1.5 MI SW OF LEXINGTON	BRIDGE DECK OVERLAY	\$5,300,000	MCLEAN	3	2026-2030
		PRESERVATION - BRIDGES				
I 55	AT CH 8 (OVERHEAD) 1 MI W OF LEXINGTON	BRIDGE DECK OVERLAY	\$3,000,000	MCLEAN	4	2026-2030
		PRESERVATION - BRIDGES				
I 55 BUS VETERANS PKWY	AT US 51 & NS RR S OF BLOOMINGTON <i>ILLINOIS SPECIAL BRIDGE PROGRAM PROJECT.</i>	BRIDGE DECK OVERLAY	\$6,500,000	MCLEAN	1	2026-2030
		PRESERVATION - BRIDGES				
I 55 BUS	AT UP RR & OLD ROUTE 66 2.8 MI N OF ILL 9	BRIDGE DECK OVERLAY	\$8,200,000	MCLEAN	1	2026-2030
		PRESERVATION - BRIDGES				
I 57	COLES CO LINE TO 0.3 MI N OF US 36 (VARIOUS STRUCTURES)	BRIDGE DECK OVERLAY	\$6,500,000	DOUGLAS	3	2026-2030
		PRESERVATION - BRIDGES				

**FY 2025-2030 Rebuild Illinois
Highway Improvement Program
District 5
State Highways**

Route / Street	Location	Improvements	Est. Cost	County	MYP Years	
		TAMP Category			Past	Current
I 57	AT SCATTERING FORK RIVER 1.5 MI S OF US 36	BRIDGE DECK OVERLAY	\$2,500,000	DOUGLAS	1	2025
		PRESERVATION - BRIDGES				
I 57	0.3 MI N OF US 36 TO S OF SADORUS RD Miles = 12.09	DESIGNED OVERLAY	\$21,000,000	DOUGLAS CHAMPAIGN	5	2026-2030
		REHABILITATION - PAVEMENTS				
Roadway Information						
Miles	AADT	Truck Pct	NHS			
6.44	22,774	39.8	Y			
5.65	22,100	40.7	Y			
I 57	AT KIRBY AVE (OVERHEAD) W OF CHAMPAIGN	BRIDGE REPLACEMENT	\$8,000,000	CHAMPAIGN	10	2026-2030
		RECONSTRUCTION - BRIDGES				
				Structure Information		
				Str Number	AADT	Truck Pct NHS
				0100103	8,250	2 N
I 57 I 74	AT I-74 INTCHG	CONSTRUCTION ENGINEERING	\$1,000,000	CHAMPAIGN	1	2025
		RECONSTRUCTION - PAVEMENTS				
I 57	AT CR 2500N (OVERHEAD) W OF THOMASBORO	BRIDGE REPLACEMENT	\$4,000,000	CHAMPAIGN	7	2026-2030
		RECONSTRUCTION - BRIDGES				
				Structure Information		
				Str Number	AADT	Truck Pct NHS
				0100156	1,150	6 N

**FY 2025-2030 Rebuild Illinois
Highway Improvement Program
District 5
State Highways**

Route / Street	Location	Improvements	Est. Cost	County	MYP Years	
		TAMP Category			Past	Current
I 57	AT STREAM 0.1 MI S OF 3500N S OF LUDLOW; AT STREAM 3.5 MI N OF US 136 AT RANTOUL	CULVERT REPLACEMENT	\$5,000,000	CHAMPAIGN	2	2026-2030
		MISCELLANEOUS IMPROVEMENTS				
I 57	AT STREAM 0.1 MI S OF 3500N S OF LUDLOW; AT STREAM 3.5 MI N OF US 136 AT RANTOUL	P.E. (PHASE I) P.E. (PHASE II)	\$750,000	CHAMPAIGN	1	2026-2030
		MISCELLANEOUS IMPROVEMENTS				
I 72	MACON CO LINE TO ILL 105 N OF MONTICELLO Miles = 10.08	DESIGNED OVERLAY	\$26,300,000	PIATT	1	2026-2030
		REHABILITATION - PAVEMENTS				
Roadway Information						
	<u>Miles</u>	<u>AADT</u>	<u>Truck Pct</u>	<u>NHS</u>		
	10.08	11,301	26.3	Y		
I 72	AT SANGAMON RIVER N OF MONTICELLO	BRIDGE DECK OVERLAY	\$10,000,000	PIATT	1	2026-2030
		PRESERVATION - BRIDGES				
I 72	OVER NS RR N OF MONTICELLO	BRIDGE SUPERSTRUCTURE REPLACE	\$9,500,000	PIATT	15	2025
		REHABILITATION - BRIDGES				
						Structure Information
					<u>Str Number</u>	<u>AADT</u>
					<u>Truck Pct</u>	<u>NHS</u>
					0740069	5,450
					28	Y
					0740070	5,450
					28	Y

**FY 2025-2030 Rebuild Illinois
Highway Improvement Program
District 5
State Highways**

Route / Street	Location	Improvements TAMP Category	Est. Cost	County	MYP Years	
					Past	Current
I 72	AT STALEY RD W OF CHAMPAIGN	BRIDGE REPLACEMENT RECONSTRUCTION - BRIDGES	\$6,500,000	CHAMPAIGN	15	2026-2030
					Structure Information	
					<u>Str Number</u>	<u>AADT</u>
					0100168	7,150
					<u>Truck Pct</u>	<u>NHS</u>
					10	N
I 72	AT STALEY RD W OF CHAMPAIGN	P.E. (PHASE I) P.E. (PHASE II) RECONSTRUCTION - BRIDGES	\$750,000	CHAMPAIGN	1	2026-2030
I 72	AT WHITE HEATH RD (OVERHEAD) 4.3 MI W OF CHAMPAIGN CO LINE	BRIDGE REPLACEMENT RECONSTRUCTION - BRIDGES	\$5,000,000	PIATT	14	2025
					Structure Information	
					<u>Str Number</u>	<u>AADT</u>
					0740026	925
					<u>Truck Pct</u>	<u>NHS</u>
					3	N
I 74	0.3 MI W OF TR 90 (725 E RD) S OF CARLOCK TO I-55 N OF NORMAL (INCLUDING RAMPS) Miles = 10.76	DESIGNED OVERLAY REHABILITATION - PAVEMENTS	\$21,000,000	MCLEAN	7	2025
					Roadway Information	
					<u>Miles</u>	<u>AADT</u>
					7.35	28,602
					<u>Truck Pct</u>	<u>NHS</u>
					19.4	Y
I 74	AT US 150 (OVERHEAD) NW OF NORMAL	BRIDGE DECK OVERLAY PRESERVATION - BRIDGES	\$4,000,000	MCLEAN	2	2026-2030

**FY 2025-2030 Rebuild Illinois
Highway Improvement Program
District 5
State Highways**

Route / Street	Location	Improvements	Est. Cost	County	MYP Years	
		TAMP Category			Past	Current
I 74	AT 1200E RD (OVERHEAD) 1 MI W OF I-55 IN BLOOMINGTON/NORMAL	BRIDGE REPLACEMENT	\$4,500,000	MCLEAN	1	2026-2030
		RECONSTRUCTION - BRIDGES				
						Structure Information
						<u>Str Number</u> <u>AADT</u> <u>Truck Pct</u> <u>NHS</u>
						0570105 1,200 8 N
I 74	0.4 MI E OF US 51 BUS S OF BLOOMINGTON TO CH 36 (700 N RD) AT DOWNS Miles = 8.64	STANDARD OVERLAY	\$13,000,000	MCLEAN	6	2026-2030
		REHABILITATION - PAVEMENTS				
						Roadway Information
						<u>Miles</u> <u>AADT</u> <u>Truck Pct</u> <u>NHS</u>
						6.85 19,080 38.2 Y
I 74	AT CH 29, CH 30, 700N & 2600E RD (ALL OVERHEAD) E OF US 51	BRIDGE NEW DECK	\$12,000,000	MCLEAN	6	2026-2030
		REHABILITATION - BRIDGES				
						Structure Information
						<u>Str Number</u> <u>AADT</u> <u>Truck Pct</u> <u>NHS</u>
						0570127 2,650 9 N
						0570122 1,450 7 N
						0570124 775 10 N
						0570132 5,850 14 N
I 74	AT CH 29, CH 30, 700N & 2600E RD (ALL OVERHEAD) E OF US 51	P.E. (PHASE I) P.E. (PHASE II)	\$750,000	MCLEAN	1	2026-2030
		REHABILITATION - BRIDGES				
I 74	AT LITTLE KICKAPOO CREEK 0.7 MI E OF CH 36 AT DOWNS	BRIDGE SUPERSTRUCTURE REPLACE	\$2,500,000	MCLEAN	1	2026-2030
		REHABILITATION - BRIDGES				
						Structure Information
						<u>Str Number</u> <u>AADT</u> <u>Truck Pct</u> <u>NHS</u>
						0570128 10,800 35 Y

**FY 2025-2030 Rebuild Illinois
Highway Improvement Program
District 5
State Highways**

Route / Street	Location	Improvements TAMP Category	Est. Cost	County	MYP Years	
					Past	Current
I 74	AT US 136 (OVERHEAD) SE OF LEROY	BRIDGE NEW DECK BRIDGE BEAM REPLACEMENT REHABILITATION - BRIDGES	\$7,000,000	MCLEAN	3	2026-2030
					Structure Information	
					<u>Str Number</u>	<u>AADT</u>
					0570135	1,250
					<u>Truck Pct</u>	<u>NHS</u>
					35	Y
I 74	MCLEAN CO LINE TO PIATT CO LINE Miles = 5.18	DESIGNED OVERLAY REHABILITATION - PAVEMENTS	\$10,500,000	DEWITT	3	2026-2030
					Roadway Information	
					<u>Miles</u>	<u>AADT</u>
					5.18	21,269
					<u>Truck Pct</u>	<u>NHS</u>
					34.0	Y
I 74	AT ILL 54 (OVERHEAD) AT FARMER CITY <i>ILLINOIS SPECIAL BRIDGE PROGRAM PROJECT.</i>	BRIDGE REPLACEMENT BRIDGE DECK OVERLAY RECONSTRUCTION - BRIDGES	\$10,000,000	DEWITT	6	2026-2030
					Structure Information	
					<u>Str Number</u>	<u>AADT</u>
					0200034	2,800
					<u>Truck Pct</u>	<u>NHS</u>
					23	N
I 74	AT TURKEY FARM RD (OVERHEAD) W OF MAHOMET	BRIDGE DECK OVERLAY BRIDGE REPAIR PRESERVATION - BRIDGES	\$1,500,000	CHAMPAIGN	5	2025
I 74	AT SALINE BRANCH 0.2 MI W OF US 45 & AT US 45 N OF URBANA <i>ILLINOIS SPECIAL BRIDGE PROGRAM PROJECT.</i>	BRIDGE DECK OVERLAY BRIDGE REPAIR PRESERVATION - BRIDGES	\$7,500,000	CHAMPAIGN	5	2025

**FY 2025-2030 Rebuild Illinois
Highway Improvement Program
District 5
State Highways**

Route / Street	Location	Improvements TAMP Category	Est. Cost	County	MYP Years	
					Past	Current
I 74	PROSPECT AVE TO UNIVERSITY AVE IN URBANA <i>DATA DRIVEN DECISIONS PROJECT.</i>	P.E. (PHASE I) P.E. (PHASE II) INITIAL CONSTRUCTION - PAVEMENTS	\$10,000,000	CHAMPAIGN	1	2025
I 74	AT COTTONWOOD RD (OVERHEAD) 1 MI E OF HIGH CROSS RD	BRIDGE REPLACEMENT RECONSTRUCTION - BRIDGES	\$3,500,000	CHAMPAIGN	2	2026-2030
					Structure Information	
					<u>Str Number</u>	<u>AADT</u>
					0100177	525
					<u>Truck Pct</u>	<u>NHS</u>
					6	N
I 74	AT COTTONWOOD RD (OVERHEAD) 1 MI E OF HIGH CROSS RD	P.E. (PHASE I) P.E. (PHASE II) RECONSTRUCTION - BRIDGES	\$500,000	CHAMPAIGN	1	2026-2030
I 74	AT CR 2000E (OVERHEAD) 2 MI W OF ST JOSEPH	BRIDGE REMOVAL/DEMOLITION MISCELLANEOUS IMPROVEMENTS	\$1,800,000	CHAMPAIGN	7	2026-2030
I 74	ILL 49 (N) TO MIDDLE FORK VERMILION RIVER W OF DANVILLE	PATCHING MAINTENANCE - PAVEMENTS	\$1,266,000	VERMILION	1	2025

**FY 2025-2030 Rebuild Illinois
Highway Improvement Program
District 5
State Highways**

Route / Street	Location	Improvements TAMP Category	Est. Cost	County	MYP Years	
					Past	Current
I 74	STONY CREEK 2.4 MI E OF ILL 49	BRIDGE REPLACEMENT	\$8,000,000	VERMILION	6	2026-2030
		RECONSTRUCTION - BRIDGES			Structure Information	
					<u>Str Number</u>	<u>AADT</u>
					<u>Truck Pct</u>	<u>NHS</u>
					0920001	12,600
					0920002	12,600
					33	Y
					33	Y
I 74	STONY CREEK 2.4 MI E OF ILL 49	P.E. (PHASE I) P.E. (PHASE II)	\$300,000	VERMILION	1	2025
		RECONSTRUCTION - BRIDGES				
I 74	AT OAKWOOD ST (OVERHEAD) 1.8 MI N OF US 150	BRIDGE REPLACEMENT	\$6,000,000	VERMILION	1	2026-2030
		RECONSTRUCTION - BRIDGES			Structure Information	
					<u>Str Number</u>	<u>AADT</u>
					<u>Truck Pct</u>	<u>NHS</u>
					0920075	4,900
					26	N
I 74	AT TR 102 (OVERHEAD) 2.1 MI NE OF MUNCIE	BRIDGE REPLACEMENT	\$3,500,000	VERMILION	5	2026-2030
		RECONSTRUCTION - BRIDGES			Structure Information	
					<u>Str Number</u>	<u>AADT</u>
					<u>Truck Pct</u>	<u>NHS</u>
					0920148	75
					2	N
I 74	AT TR 102 (OVERHEAD) 2.1 MI NE OF MUNCIE	P.E. (PHASE I) P.E. (PHASE II)	\$600,000	VERMILION	1	2026-2030
		RECONSTRUCTION - BRIDGES				

**FY 2025-2030 Rebuild Illinois
Highway Improvement Program
District 5
State Highways**

Route / Street	Location	Improvements	Est. Cost	County	MYP Years	
		TAMP Category			Past	Current
I 74	AT US 150 (OVERHEAD) W OF DANVILLE	BRIDGE REPLACEMENT	\$6,500,000	VERMILION	8	2026-2030
		RECONSTRUCTION - BRIDGES			Structure Information	
					<u>Str Number</u>	<u>AADT</u>
					0920051	4,450
					<u>Truck Pct</u>	<u>NHS</u>
					9	Y
I 74	AT US 150 (OVERHEAD) W OF DANVILLE	P.E. (PHASE I) P.E. (PHASE II)	\$600,000	VERMILION	1	2026-2030
		RECONSTRUCTION - BRIDGES				
I 74	AT BATESTOWN RD (OVERHEAD) 0.5 MI W OF MIDDLE FORK VERMILION RIVER W OF DANVILLE	BRIDGE REPLACEMENT	\$6,500,000	VERMILION	3	2026-2030
		RECONSTRUCTION - BRIDGES			Structure Information	
					<u>Str Number</u>	<u>AADT</u>
					0920099	1,100
					<u>Truck Pct</u>	<u>NHS</u>
					5	N
I 74	AT BATESTOWN RD (OVERHEAD) 0.5 MI W OF MIDDLE FORK VERMILION RIVER W OF DANVILLE	P.E. (PHASE I) P.E. (PHASE II)	\$600,000	VERMILION	1	2026-2030
		RECONSTRUCTION - BRIDGES				
I 74	0.4 MI E OF US 150 / ILL 1 AT TILTON TO INDIANA STATE LINE Miles = 7.24	DESIGNED OVERLAY UNDERDRAINS RAMP REPAIR	\$28,000,000	VERMILION	9	2025
		REHABILITATION - PAVEMENTS				
Roadway Information						
	<u>Miles</u>	<u>AADT</u>	<u>Truck Pct</u>	<u>NHS</u>		
	5.33	20,247	39.3	Y		
	0.18	3,900	18.6	Y		
	0.27	5,293	17.9	Y		

**FY 2025-2030 Rebuild Illinois
Highway Improvement Program
District 5
State Highways**

Route / Street	Location	Improvements	Est. Cost	County	MYP Years	
		TAMP Category			Past	Current
I 74	AT PERRYVILLE RD & BOWMAN AVE (OVERHEAD) IN DANVILLE	BRIDGE REMOVAL/DEMOLITION BRIDGE WIDENING	\$2,500,000	VERMILION	13	2026-2030
		MISCELLANEOUS IMPROVEMENTS				
					Structure Information	
					<u>Str Number</u>	<u>AADT</u>
					0920198	4,550
					<u>Truck Pct</u>	<u>NHS</u>
					10	N
I 74	AT LYNCH RD INTCHG (VARIOUS STRUCTURES)	BRIDGE DECK OVERLAY	\$8,500,000	VERMILION	6	2026-2030
		PRESERVATION - BRIDGES				
US 24	AT INTERMITTENT STREAM 0.9 MI W OF I-55 W OF CHENOA <i>ILLINOIS SPECIAL BRIDGE PROGRAM PROJECT.</i>	BRIDGE REPLACEMENT	\$2,800,000	MCLEAN	15	2025
		RECONSTRUCTION - BRIDGES				
					Structure Information	
					<u>Str Number</u>	<u>AADT</u>
					0570070	2,650
					<u>Truck Pct</u>	<u>NHS</u>
					26	Y
US 36	AT HAYES BRANCH DITCH 0.6 MI E OF I-57 E OF TUSCOLA; AT EMBARRAS RIVER W OF CAMARGO	BRIDGE DECK OVERLAY	\$3,000,000	DOUGLAS	5	2026-2030
		PRESERVATION - BRIDGES				
US 45 NEIL ST	SPRINGFIELD AVE IN CHAMPAIGN TO CURTIS RD IN SAVOY	CONSTRUCTION ENGINEERING	\$650,000	CHAMPAIGN	1	2025
		REHABILITATION - PAVEMENTS				

**FY 2025-2030 Rebuild Illinois
Highway Improvement Program
District 5
State Highways**

Route / Street	Location	Improvements	Est. Cost	County	MYP Years	
		TAMP Category			Past	Current
US 45	0.1 MI N OF I-57 AT PESOTUM TO US 36 AT TUSCOLA Miles = 8.27	DESIGNED OVERLAY	\$12,000,000	CHAMPAIGN DOUGLAS	6	2025
		REHABILITATION - PAVEMENTS				
Roadway Information						
<u>Miles</u>	<u>AADT</u>	<u>Truck Pct</u>	<u>NHS</u>			
0.08	3,450	9.3	Y			
2.05	3,450	9.3	N			
6.14	3,032	11.7	N			
0.12	4,250	7.8	Y			
US 45	0.1 MI N OF I-57 AT PESOTUM TO US 36 AT TUSCOLA	CULVERT REPLACEMENT	\$7,500,000	CHAMPAIGN DOUGLAS	6	2025
		MISCELLANEOUS IMPROVEMENTS				
US 45	0.1 MI N OF I-57 AT PESOTUM TO US 36 AT TUSCOLA	BRIDGE DECK OVERLAY BRIDGE REPAIR	\$2,000,000	CHAMPAIGN DOUGLAS	2	2025
		PRESERVATION - BRIDGES				
US 51	OVER PEDESTRIAN WALKWAY 1.9 MI S OF I-55 IN NORMAL	BRIDGE DECK OVERLAY	\$2,000,000	MCLEAN	3	2025
		PRESERVATION - BRIDGES				

**FY 2025-2030 Rebuild Illinois
Highway Improvement Program
District 5
State Highways**

Route / Street	Location	Improvements	Est. Cost	County	MYP Years	
		TAMP Category			Past	Current
US 51	AT KICKAPOO CREEK 1 MI N OF US 136 & OVER US 136 AT HEYWORTH	BRIDGE DECK OVERLAY	\$6,000,000	MCLEAN	5	2026-2030
		PRESERVATION - BRIDGES				
US 51	MCLEAN CO LINE TO 0.4 MI N OF AUTUMN RD S OF WAPELLA Miles = 3.04	RECONSTRUCTION	\$24,000,000	DEWITT	5	2026-2030
		RECONSTRUCTION - PAVEMENTS				
Roadway Information						
<u>Miles</u>	<u>AA DT</u>	<u>Truck Pct</u>	<u>NHS</u>			
6.07	9,868	16.3	Y			
US 51	MCLEAN CO LINE TO 0.4 MI N OF AUTUMN RD S OF WAPELLA	P.E. (PHASE I) P.E. (PHASE II)	\$1,000,000	DEWITT	1	2026-2030
		RECONSTRUCTION - PAVEMENTS				
US 51	TRIB LONG POINT CREEK TO 4TH ST IN WAPELLA; 0.4 MI N OF AUTUMN RD TO 0.3 MI S OF TABOR RD N OF CLINTON; MEADOWBROOK DR TO 0.1 MI N OF TEXAS CHURCH RD S OF CLINTON Miles = 2.04	PAVEMENT REPLACEMENT	\$16,000,000	DEWITT	1	2026-2030
		RECONSTRUCTION - PAVEMENTS				
US 51 (NORTHBOUND)	0.4 MI S OF TEXAS CHURCH RD TO 0.1 MI N OF OSPUR RD; 0.2 MI S OF LITTLE GALILEE RD TO GULF RD S OF CLINTON	SMART OVERLAY	\$528,000	DEWITT	1	2025
		MAINTENANCE - PAVEMENTS				

**FY 2025-2030 Rebuild Illinois
Highway Improvement Program
District 5
State Highways**

Route / Street	Location	Improvements	Est. Cost	County	MYP Years	
		TAMP Category			Past	Current
US 51 BUS	GREGORY ST / BOWLES ST IN NORMAL TO OLIVE ST IN BLOOMINGTON Miles = 2.74	DESIGNED OVERLAY WIDENING EXISTING PAVEMENT ADA IMPROVEMENTS TRAF SIGNAL MODERNIZATION	\$50,000,000	MCLEAN	6	2025
		REHABILITATION - PAVEMENTS				
Roadway Information						
<u>Miles</u>	<u>AADT</u>	<u>Truck Pct</u>	<u>NHS</u>			
0.36	23,500	3.7	Y			
2.41	10,448	4.6	Y			
2.35	11,042	3.9	Y			
US 51 BUS	OLIVE ST TO WOODRIG RD IN BLOOMINGTON	DESIGNED OVERLAY	\$10,000,000	MCLEAN	1	2026-2030
US 51 BUSB	Miles = 2.76					
MAIN ST						
		REHABILITATION - PAVEMENTS				
Roadway Information						
<u>Miles</u>	<u>AADT</u>	<u>Truck Pct</u>	<u>NHS</u>			
1.11	8,311	6.9	Y			
1.10	14,335	6.4	Y			
1.10	8,905	4.8	Y			
US 51 BUS	US 51 BYP (N) TO US 51 BYP (S) IN CLINTON	STANDARD OVERLAY	\$4,500,000	DEWITT	9	2026-2030
CENTER ST	Miles = 3.47	ADA IMPROVEMENTS				
WOODLAWN AVE		TRAF SIGNAL MODERNIZATION				
GRANT AVE						
		REHABILITATION - PAVEMENTS				
Roadway Information						
<u>Miles</u>	<u>AADT</u>	<u>Truck Pct</u>	<u>NHS</u>			
0.68	2,800	8.6	Y			
2.27	3,750	6.0	Y			
0.52	3,431	9.3	Y			

**FY 2025-2030 Rebuild Illinois
Highway Improvement Program
District 5
State Highways**

Route / Street	Location	Improvements TAMP Category	Est. Cost	County	MYP Years	
					Past	Current
US 51 BUS	AT COON CREEK 0.2 MI S OF CLINTON & AT STREAM AT SCL OF CLINTON	BRIDGE DECK OVERLAY CULVERT REPLACEMENT PRESERVATION - BRIDGES	\$1,500,000	DEWITT	3	2026-2030
US 136	ILL 54 TO CHAMPAIGN CO LINE Miles = 5.46	STANDARD OVERLAY REHABILITATION - PAVEMENTS	\$2,500,000	MCLEAN	5	2026-2030
Roadway Information						
<u>Miles</u>	<u>AADT</u>	<u>Truck Pct</u>	<u>NHS</u>			
5.46	1,398	17.9	N			
US 136	AT ILL 54 SW OF BELLFLOWER	DRAINAGE MISCELLANEOUS IMPROVEMENTS	\$1,500,000	MCLEAN	2	2026-2030
US 136	SHELLHOUSE DR TO 0.1 MI E OF SUNVIEW DR IN RANTOUL Miles = 1.76	DESIGNED OVERLAY MEDIAN REPAIR REHABILITATION - PAVEMENTS	\$4,000,000	CHAMPAIGN	3	2026-2030
Roadway Information						
<u>Miles</u>	<u>AADT</u>	<u>Truck Pct</u>	<u>NHS</u>			
0.94	5,464	12.1	N			
0.82	11,522	8.0	Y			
US 136	AT SALT FORK VERMILION RIVER 0.5 MI E OF RANTOUL & AT STREAM 2 MI E OF RANTOUL	BRIDGE DECK OVERLAY MAINTENANCE - BRIDGES	\$1,000,000	CHAMPAIGN	1	2026-2030

**FY 2025-2030 Rebuild Illinois
Highway Improvement Program
District 5
State Highways**

Route / Street	Location	Improvements	Est. Cost	County	MYP Years	
		TAMP Category			Past	Current
US 136	E OF MAIN ST IN GIFFORD TO VERMILION CO LINE Miles = 4.79	DESIGNED OVERLAY	\$3,500,000	CHAMPAIGN	1	2026-2030
		REHABILITATION - PAVEMENTS				
Roadway Information						
<u>Miles</u>	<u>AADT</u>	<u>Truck Pct</u>	<u>NHS</u>			
4.79	2,023	14.8	N			
US 136	CHAMPAIGN CO LINE TO ILL 1 Miles = 14.46	STANDARD OVERLAY ADA IMPROVEMENTS	\$9,700,000	VERMILION	3	2026-2030
		REHABILITATION - PAVEMENTS				
Roadway Information						
<u>Miles</u>	<u>AADT</u>	<u>Truck Pct</u>	<u>NHS</u>			
12.45	1,694	14.8	N			
2.01	1,550	9.7	N			
US 136	LYNCH SPUR IN DANVILLE TO INDIANA STATE LINE Miles = 1.08	SMART OVERLAY	\$1,000,000	VERMILION	1	2025
		PRESERVATION - PAVEMENTS				
US 150	AT ROCK CREEK; AT 2000N RD; AT DITCH 0.4 MI NW OF 1800N RD (ALL NW OF NORMAL)	CULVERT REPLACEMENT CULVERT REPAIR	\$3,500,000	MCLEAN	1	2026-2030
		MAINTENANCE - BRIDGES				
US 150 US 150 F	EMPIRE ST TO OAKLAND AVE & CLINTON ST TO HANNAH ST IN BLOOMINGTON	P.E. (PHASE I) P.E. (PHASE II)	\$1,000,000	MCLEAN	7	2026-2030
		REHABILITATION - PAVEMENTS				

**FY 2025-2030 Rebuild Illinois
Highway Improvement Program
District 5
State Highways**

Route / Street	Location	Improvements	Est. Cost	County	MYP Years	
		TAMP Category			Past	Current
US 150 MORRISEY AVE	OAKLAND AVE TO VETERANS PKWY IN BLOOMINGTON Miles = 1.08	DESIGNED OVERLAY ADA IMPROVEMENTS	\$8,300,000	MCLEAN	6	2026-2030
		REHABILITATION - PAVEMENTS				
Roadway Information						
<u>Miles</u>	<u>AADT</u>	<u>Truck Pct</u>	<u>NHS</u>			
1.08	6,950	5.5	N			
US 150 MORRISEY AVE	OAKLAND AVE TO VETERANS PKWY IN BLOOMINGTON	P.E. (PHASE II)	\$400,000	MCLEAN	1	2025
		REHABILITATION - PAVEMENTS				
US 150	0.1 MI SE OF DOWNS TO HEMLOCK ST IN LEROY Miles = 5.56	STANDARD OVERLAY	\$3,200,000	MCLEAN	3	2026-2030
		REHABILITATION - PAVEMENTS				
Roadway Information						
<u>Miles</u>	<u>AADT</u>	<u>Truck Pct</u>	<u>NHS</u>			
5.56	4,250	6.9	N			
US 150	HEMLOCK ST IN LEROY TO DEWITT CO LINE Miles = 7.31	DESIGNED OVERLAY NEW SHOULDERS ADA IMPROVEMENTS	\$5,600,000	MCLEAN	10	2026-2030
		REHABILITATION - PAVEMENTS				
Roadway Information						
<u>Miles</u>	<u>AADT</u>	<u>Truck Pct</u>	<u>NHS</u>			
7.31	1,405	6.6	N			
US 150	HEMLOCK ST IN LEROY TO DEWITT CO LINE	P.E. (PHASE I) P.E. (PHASE II)	\$400,000	MCLEAN	2	2025
		REHABILITATION - PAVEMENTS				

**FY 2025-2030 Rebuild Illinois
Highway Improvement Program
District 5
State Highways**

Route / Street	Location	Improvements TAMP Category	Est. Cost	County	MYP Years	
					Past	Current
US 150	WASHINGTON ST IN MANSFIELD TO S DIVISION ST IN MAHOMET Miles = 6.17	DESIGNED OVERLAY ADA IMPROVEMENTS REHABILITATION - PAVEMENTS	\$5,800,000	CHAMPAIGN PIATT	9	2026-2030
Roadway Information						
<u>Miles</u>	<u>AADT</u>	<u>Truck Pct</u>	<u>NHS</u>			
3.06	3,161	6.6	N			
3.11	1,642	11.0	N			
US 150	WASHINGTON ST IN MANSFIELD TO S DIVISION ST IN MAHOMET	P.E. (PHASE I) P.E. (PHASE II) REHABILITATION - PAVEMENTS	\$600,000	CHAMPAIGN PIATT	1	2026-2030
US 150	AT STREAM 1.2 MI W OF TURKEY FARM RD IN MAHOMET & OVER N&W RR IN MANSFIELD	BRIDGE DECK OVERLAY BRIDGE REPAIR PRESERVATION - BRIDGES	\$350,000	CHAMPAIGN PIATT	9	2026-2030
US 150 PROSPECT AVE	I-74 INTCHG TO ILL 10 (SPRINGFIELD AVE) IN CHAMPAIGN Miles = 1.58	STANDARD OVERLAY WIDENING EXISTING PAVEMENT INTERSECTION IMPROVEMENT TRAF SIGNAL MODERNIZATION REHABILITATION - PAVEMENTS	\$13,100,000	CHAMPAIGN	6	2025
Roadway Information						
<u>Miles</u>	<u>AADT</u>	<u>Truck Pct</u>	<u>NHS</u>			
1.58	19,882	3.9	Y			
US 150 PROSPECT AVE	I-74 INTCHG TO ILL 10 (SPRINGFIELD AVE) IN CHAMPAIGN	LAND ACQUISITION REHABILITATION - PAVEMENTS	\$3,000,000	CHAMPAIGN	1	2025

**FY 2025-2030 Rebuild Illinois
Highway Improvement Program
District 5
State Highways**

Route / Street	Location	Improvements	Est. Cost	County	MYP Years	
		TAMP Category			Past	Current
US 150 PROSPECT AVE	I-74 INTCHG TO ILL 10 (SPRINGFIELD AVE) IN CHAMPAIGN	UTILITY ADJUSTMENT	\$2,000,000	CHAMPAIGN	1	2025
		REHABILITATION - PAVEMENTS				
US 150 US 45	PROSPECT AVE TO WRIGHT ST IN CHAMPAIGN Miles = 1.52	DESIGNED OVERLAY ADA IMPROVEMENTS	\$3,600,000	CHAMPAIGN	9	2026-2030
		REHABILITATION - PAVEMENTS				
Roadway Information						
<u>Miles</u>	<u>AADT</u>	<u>Truck Pct</u>	<u>NHS</u>			
0.76	12,650	2.3	Y			
0.76	11,289	1.5	Y			
US 150 UNIVERSITY AVE	E OF N MAPLE ST TO ILL 130 (S) Miles = 0.99	STANDARD OVERLAY CULVERT EXTENSION	\$2,000,000	CHAMPAIGN	5	2026-2030
		REHABILITATION - PAVEMENTS				
Roadway Information						
<u>Miles</u>	<u>AADT</u>	<u>Truck Pct</u>	<u>NHS</u>	Structure Information		
0.99	11,303	5.9	Y	<u>Str Number</u>	<u>AADT</u>	<u>Truck Pct</u>
				0100210	12,000	7
				<u>NHS</u>		Y
US 150 UNIVERSITY AVE	E OF N MAPLE ST TO ILL 130 (S)	P.E. (PHASE I) P.E. (PHASE II)	\$350,000	CHAMPAIGN	1	2025
		REHABILITATION - PAVEMENTS				
US 150 ILL 130	UNIVERSITY AVE TO ILL 130 (S) IN URBANA Miles = 1.15	DESIGNED OVERLAY ADA IMPROVEMENTS	\$1,400,000	CHAMPAIGN	3	2026-2030
		REHABILITATION - PAVEMENTS				
Roadway Information						
<u>Miles</u>	<u>AADT</u>	<u>Truck Pct</u>	<u>NHS</u>			
1.15	12,284	3.8	N			

**FY 2025-2030 Rebuild Illinois
Highway Improvement Program
District 5
State Highways**

Route / Street	Location	Improvements	Est. Cost	County	MYP Years	
					Past	Current
US 150 ILL 1	NCL OF RIDGE FARM TO US 36 Miles = 7.79	STANDARD OVERLAY ADA IMPROVEMENTS	\$4,700,000	VERMILION EDGAR	9	2026-2030
		REHABILITATION - PAVEMENTS				
Roadway Information						
<u>Miles</u>	<u>AADT</u>	<u>Truck Pct</u>	<u>NHS</u>			
6.25	2,534	12.1	Y			
1.54	2,565	14.2	Y			
US 150 ILL 1	NCL OF RIDGE FARM TO US 36	P.E. (PHASE I) P.E. (PHASE II)	\$750,000	VERMILION EDGAR	2	2025
		REHABILITATION - PAVEMENTS				
US 150	0.1 MI E OF I-74 TO LOGAN AVE IN DANVILLE	PATCHING	\$840,000	VERMILION	1	2025
		MAINTENANCE - PAVEMENTS				
US 150 ILL 1	US 36 TO MOSS RD N OF PARIS Miles = 10.15	DESIGNED OVERLAY	\$3,500,000	EDGAR	1	2026-2030
		REHABILITATION - PAVEMENTS				
Roadway Information						
<u>Miles</u>	<u>AADT</u>	<u>Truck Pct</u>	<u>NHS</u>			
10.15	3,274	12.6	Y			
US 150 ILL 1	MOSS RD TO 0.5 MI S OF GIBSON DR S OF PARIS Miles = 6.54	DESIGNED OVERLAY COLD MILLING GUARDRAIL ADA IMPROVEMENTS	\$17,000,000	EDGAR	15	2026-2030
		REHABILITATION - PAVEMENTS				
Roadway Information						
<u>Miles</u>	<u>AADT</u>	<u>Truck Pct</u>	<u>NHS</u>			
4.72	5,210	8.9	Y			
1.82	4,221	7.7	Y			

**FY 2025-2030 Rebuild Illinois
Highway Improvement Program
District 5
State Highways**

Route / Street	Location	Improvements	Est. Cost	County	MYP Years	
		TAMP Category			Past	Current
US 150 ILL 1	MOSS RD TO 0.5 MI S OF GIBSON DR S OF PARIS	LAND ACQUISITION	\$500,000	EDGAR	5	2025
		REHABILITATION - PAVEMENTS				
US 150 ILL 16 ILL 133	ILL 16 TO LOWER TERRE HAUTE RD IN PARIS Miles = 1.39	DESIGNED OVERLAY ADA IMPROVEMENTS BIKEWAY INTERSECTION IMPROVEMENT	\$5,500,000	EDGAR	1	2026-2030
		REHABILITATION - PAVEMENTS				
Roadway Information						
<u>Miles</u>	<u>AADT</u>	<u>Truck Pct</u>	<u>NHS</u>			
1.39	8,956	7.8	N			
US 150	W OF LOWER TERRE HAUTE RD IN PARIS TO 0.3 MI W OF CNRL RR (INCLUDING INT AT SULPHUR SPRINGS RD / COURT ST) Miles = 2.46	DESIGNED OVERLAY	\$5,400,000	EDGAR	3	2025
		REHABILITATION - PAVEMENTS				
Roadway Information						
<u>Miles</u>	<u>AADT</u>	<u>Truck Pct</u>	<u>NHS</u>			
2.38	4,241	7.0	N			
US 150	0.3 MI W OF D&EI RR TO 0.1 MI E OF N 1800TH ST E OF PARIS Miles = 0.62	BRIDGE REPLACEMENT VERTICAL REALIGNMENT	\$6,000,000	EDGAR	6	2026-2030
		RECONSTRUCTION - BRIDGES				
Structure Information						
	<u>Str Number</u>	<u>AADT</u>	<u>Truck Pct</u>	<u>NHS</u>		
	0230014	3,250	7	N		
US 150	0.3 MI W OF D&EI RR TO 0.1 MI E OF N 1800TH ST E OF PARIS	RR FLAGGER	\$250,000	EDGAR	1	2025
		RECONSTRUCTION - BRIDGES				

**FY 2025-2030 Rebuild Illinois
Highway Improvement Program
District 5
State Highways**

Route / Street	Location	Improvements TAMP Category	Est. Cost	County	MYP Years	
					Past	Current
ILL 1	1.9 MI S OF HOOPESTON SCL	BRIDGE REPLACEMENT	\$1,500,000	VERMILION	6	2026-2030
		RECONSTRUCTION - BRIDGES			Structure Information	
					<u>Str Number</u>	<u>AADT</u>
					0920032	4,550
					<u>Truck Pct</u>	<u>NHS</u>
					10	Y
ILL 1	AT VERMILION RIVER IN DANVILLE	BRIDGE DECK OVERLAY	\$13,900,000	VERMILION	1	2026-2030
	ILLINOIS SPECIAL BRIDGE PROGRAM PROJECT.	PRESERVATION - BRIDGES				
ILL 1	0.2 MI N OF LIBERTY LN TO VERMILION RIVER IN DANVILLE	STANDARD OVERLAY	\$4,700,000	VERMILION	8	2026-2030
US 136	Miles = 4.19	ADA IMPROVEMENTS				
US 150		REHABILITATION - PAVEMENTS				
					Roadway Information	
					<u>Miles</u>	<u>AADT</u>
					4.19	18,654
					<u>Truck Pct</u>	<u>NHS</u>
					4.7	Y
ILL 1	0.2 MI N OF LIBERTY LN TO VERMILION RIVER IN DANVILLE	P.E. (PHASE I)	\$400,000	VERMILION	2	2025
US 136		P.E. (PHASE II)				
US 150		REHABILITATION - PAVEMENTS				
ILL 1	AT PARIS LAKE S OF LAKESIDE TERRACE DR IN PARIS	BRIDGE DECK OVERLAY	\$1,300,000	EDGAR	1	2026-2030
US 150		PRESERVATION - BRIDGES				

**FY 2025-2030 Rebuild Illinois
Highway Improvement Program
District 5
State Highways**

Route / Street	Location	Improvements TAMP Category	Est. Cost	County	MYP Years	
					Past	Current
ILL 9	TAZEWELL CO LINE TO ILL 122 Miles = 7.12	STANDARD OVERLAY	\$3,500,000	MCLEAN	5	2026-2030
Roadway Information		REHABILITATION - PAVEMENTS				
<u>Miles</u>	<u>AADT</u>	<u>Truck Pct</u>	<u>NHS</u>			
7.12	1,903	9.6	N			
ILL 9	AT 3.8 MI & 4.4 MI W OF DANVERS	CULVERT REPLACEMENT	\$1,000,000	MCLEAN	3	2026-2030
		MISCELLANEOUS IMPROVEMENTS				
ILL 9 US 150 US 150 F ILL 9 B	E OF I-74 TO ROYAL POINTE DR IN BLOOMINGTON & LOCUST ST TO TOWANDA AVE IN BLOOMINGTON	P.E. (PHASE I) P.E. (PHASE II)	\$1,500,000	MCLEAN	1	2025
		REHABILITATION - PAVEMENTS				
ILL 9 US 51 BUS US 150 ILL 9 B US 150 F	ILL 9: W MULBERRY ST TO N MAIN ST; US 51 BUS: LOCUST ST TO EMPIRE ST; US 150: N CENTER ST TO W LOCUST ST IN BLOOMINGTON Miles = 1.66	DESIGNED OVERLAY ADA IMPROVEMENTS CURB AND GUTTER TRAF SIGNAL REPLACEMENT	\$9,000,000	MCLEAN	4	2026-2030
Roadway Information		REHABILITATION - PAVEMENTS				
<u>Miles</u>	<u>AADT</u>	<u>Truck Pct</u>	<u>NHS</u>			
1.00	5,815	5.5	Y			
0.25	12,100	3.8	Y			
0.41	3,374	4.2	Y			

**FY 2025-2030 Rebuild Illinois
Highway Improvement Program
District 5
State Highways**

Route / Street	Location	Improvements	Est. Cost	County	MYP Years	
		TAMP Category			Past	Current
ILL 9 US 150 ILL 9 B	N MAIN ST TO E EMPIRE ST IN BLOOMINGTON Miles = 1.62	DESIGNED OVERLAY ADA IMPROVEMENTS CURB AND GUTTER	\$7,000,000	MCLEAN	4	2026-2030
		REHABILITATION - PAVEMENTS				
Roadway Information						
<u>Miles</u>	<u>AADT</u>	<u>Truck Pct</u>	<u>NHS</u>			
1.52	7,016	3.7	Y			
0.10	7,300	4.8	Y			
ILL 9	TOWANDA SERVICE RD TO CARNAHAN DR E OF BLOOMINGTON Miles = 2.02	DESIGNED OVERLAY ADA IMPROVEMENTS CURB AND GUTTER TRAF SIGNAL REPLACEMENT	\$22,000,000	MCLEAN	3	2025
		REHABILITATION - PAVEMENTS				
Roadway Information						
<u>Miles</u>	<u>AADT</u>	<u>Truck Pct</u>	<u>NHS</u>			
0.78	16,705	3.5	Y			
1.24	19,924	3.7	N			
ILL 9	AT STREAM 0.4 MI W OF 3200 EAST RD NW OF ARROWSMITH	BRIDGE REPLACEMENT	\$1,500,000	MCLEAN	11	2026-2030
		RECONSTRUCTION - BRIDGES				
				Structure Information		
				<u>Str Number</u>	<u>AADT</u>	<u>Truck Pct</u>
				0570077	2,100	9
				<u>NHS</u>		
						N
ILL 9	ARROWSMITH RD TO FORD CO LINE Miles = 10.53	DESIGNED OVERLAY SAFETY IMPROVEMENTS	\$9,200,000	MCLEAN FORD	15	2026-2030
		REHABILITATION - PAVEMENTS				
Roadway Information						
<u>Miles</u>	<u>AADT</u>	<u>Truck Pct</u>	<u>NHS</u>			
0.44	1,500	16.0	N			
10.09	1,410	9.1	N			

**FY 2025-2030 Rebuild Illinois
Highway Improvement Program
District 5
State Highways**

Route / Street	Location	Improvements	Est. Cost	County	MYP Years	
		TAMP Category			Past	Current
ILL 9	2 MI E OF RANKIN; 3.5 MI E OF RANKIN; 0.5 MI E OF EAST LYNN	BRIDGE DECK OVERLAY	\$1,500,000	VERMILION	4	2026-2030
		PRESERVATION - BRIDGES				
ILL 9	ILL 1 AT HOOPESTON TO INDIANA STATE LINE Miles = 8.46	STANDARD OVERLAY	\$8,000,000	VERMILION	6	2026-2030
		REHABILITATION - PAVEMENTS				
Roadway Information						
<u>Miles</u>	<u>AADT</u>	<u>Truck Pct</u>	<u>NHS</u>			
8.46	1,796	16.4	N			
ILL 9	AT N FORK VERMILION RIVER 0.3 MI W OF 1700 RD E OF HOOPESTON	BRIDGE DECK OVERLAY	\$850,000	VERMILION	1	2026-2030
		PRESERVATION - BRIDGES				
ILL 9 B US 150 F	N CENTER ST TO TOWANDA AVE IN BLOOMINGTON Miles = 1.32	RECONSTRUCTION ADA IMPROVEMENTS CURB AND GUTTER TRAF SIGNAL REPLACEMENT	\$12,000,000	MCLEAN	3	2026-2030
		RECONSTRUCTION - PAVEMENTS				
Roadway Information						
<u>Miles</u>	<u>AADT</u>	<u>Truck Pct</u>	<u>NHS</u>			
1.32	6,621	4.1	Y			
ILL 10	WELDON SPRINGS RD TO ILL 48 Miles = 10.42	DESIGNED OVERLAY	\$8,150,000	DEWITT	2	2026-2030
		REHABILITATION - PAVEMENTS				
Roadway Information						
<u>Miles</u>	<u>AADT</u>	<u>Truck Pct</u>	<u>NHS</u>			
10.42	1,465	17.2	N			

**FY 2025-2030 Rebuild Illinois
Highway Improvement Program
District 5
State Highways**

Route / Street	Location	Improvements TAMP Category	Est. Cost	County	MYP Years		
					Past	Current	
ILL 10	AT STREAMS 2.1 MI & 3 MI E OF DELAND	CULVERT REPLACEMENT	\$1,500,000	PIATT	2	2026-2030	
		MISCELLANEOUS IMPROVEMENTS					
ILL 10	STALEY RD TO MATTIS AVE IN CHAMPAIGN Miles = 1.99	DESIGNED OVERLAY ADA IMPROVEMENTS DRAINAGE	\$2,500,000	CHAMPAIGN	8	2026-2030	
		REHABILITATION - PAVEMENTS					
Roadway Information							
<u>Miles</u>	<u>AADT</u>	<u>Truck Pct</u>	<u>NHS</u>				
1.99	10,982	5.5	Y				
ILL 10	STALEY RD TO MATTIS AVE IN CHAMPAIGN	LAND ACQUISITION	\$150,000	CHAMPAIGN	5	2026-2030	
		REHABILITATION - PAVEMENTS					
ILL 10	AT STREAM 1.8 MI W OF STALEY RD W OF CHAMPAIGN	BRIDGE SUPERSTRUCTURE REPLACE	\$750,000	CHAMPAIGN	3	2026-2030	
		REHABILITATION - BRIDGES					
				Structure Information			
				<u>Str Number</u>	<u>AADT</u>	<u>Truck Pct</u>	<u>NHS</u>
				0100248	3,750	7	N
ILL 32	AT SANGAMON RIVER 4.3 MI S OF CISCO	BRIDGE DECK OVERLAY	\$2,500,000	PIATT	5	2026-2030	
		PRESERVATION - BRIDGES					

**FY 2025-2030 Rebuild Illinois
Highway Improvement Program
District 5
State Highways**

Route / Street	Location	Improvements	Est. Cost	County	MYP Years	
		TAMP Category			Past	Current
ILL 47	AT STREAM 4.5 MI N OF MAHOMET	BRIDGE SUPERSTRUCTURE REPLACE	\$1,500,000	CHAMPAIGN	2	2026-2030
		REHABILITATION - BRIDGES				
					Structure Information	
					<u>Str Number</u>	<u>AADT</u>
					<u>Truck Pct</u>	<u>NHS</u>
					0100239	3,600
					17	Y
ILL 47 US 150 DIVISION ST	EASTWOOD DR IN MAHOMET TO ILL 10 Miles = 6.10	DESIGNED OVERLAY ADA IMPROVEMENTS	\$4,500,000	CHAMPAIGN	6	2026-2030
		REHABILITATION - PAVEMENTS				
					Roadway Information	
					<u>Miles</u>	<u>AADT</u>
					<u>Truck Pct</u>	<u>NHS</u>
					5.60	5,156
					8.8	Y
					0.50	2,414
					5.8	N
ILL 47 DIVISION ST	AT CAMP CREEK 1.1 MI N OF I-72	CULVERT REPLACEMENT	\$750,000	CHAMPAIGN	2	2026-2030
		RECONSTRUCTION - BRIDGES				
					Structure Information	
					<u>Str Number</u>	<u>AADT</u>
					<u>Truck Pct</u>	<u>NHS</u>
					0100227	4,800
					11	Y
ILL 47 US 150 DIVISION ST	EASTWOOD DR IN MAHOMET TO ILL 10	P.E. (PHASE I) P.E. (PHASE II)	\$500,000	CHAMPAIGN	2	2026-2030
		REHABILITATION - PAVEMENTS				
ILL 48	AT CREEK 2.8 MI S OF ILL 10 & 2.6 MI N OF I-72	BRIDGE REPLACEMENT	\$2,000,000	PIATT DEWITT MACON	2	2026-2030
		RECONSTRUCTION - BRIDGES				
					Structure Information	
					<u>Str Number</u>	<u>AADT</u>
					<u>Truck Pct</u>	<u>NHS</u>
					0740013	1,250
					30	N
					0740016	1,250
					30	N

**FY 2025-2030 Rebuild Illinois
Highway Improvement Program
District 5
State Highways**

Route / Street	Location	Improvements	Est. Cost	County	MYP Years		
		TAMP Category			Past	Current	
ILL 48	AT CREEK 2.8 MI S OF ILL 10 & 2.6 MI N OF I-72	P.E. (PHASE I) P.E. (PHASE II)	\$600,000	PIATT DEWITT MACON	1	2026-2030	
		RECONSTRUCTION - BRIDGES					
ILL 48	ILL 10 AT WELDON TO ILL 32 AT CISCO Miles = 8.05	STANDARD OVERLAY	\$4,300,000	DEWITT PIATT MACON	3	2026-2030	
		REHABILITATION - PAVEMENTS					
Roadway Information							
<u>Miles</u>	<u>AADT</u>	<u>Truck Pct</u>	<u>NHS</u>				
2.02	1,700	21.5	N				
6.03	1,247	29.8	N				
ILL 49	I-74 TO US 150 AT OGDEN Miles = 0.57	STANDARD OVERLAY	\$1,000,000	CHAMPAIGN	1	2026-2030	
		REHABILITATION - PAVEMENTS					
Roadway Information							
<u>Miles</u>	<u>AADT</u>	<u>Truck Pct</u>	<u>NHS</u>				
0.57	3,268	11.1	N				
ILL 49	IROQUOIS CO LINE TO US 136 (W) Miles = 11.93	STANDARD OVERLAY	\$4,900,000	VERMILION	6	2026-2030	
		REHABILITATION - PAVEMENTS					
Roadway Information							
<u>Miles</u>	<u>AADT</u>	<u>Truck Pct</u>	<u>NHS</u>				
11.93	1,200	16.8	N				
ILL 49	OVER UP RR 1.8 MI N OF US 136	BRIDGE REPLACEMENT	\$8,000,000	VERMILION	2	2026-2030	
		RECONSTRUCTION - BRIDGES					
				Structure Information			
				<u>Str Number</u>	<u>AADT</u>	<u>Truck Pct</u>	<u>NHS</u>
				0920101	1,350	17	N

**FY 2025-2030 Rebuild Illinois
Highway Improvement Program
District 5
State Highways**

Route / Street	Location	Improvements	Est. Cost	County	MYP Years	
		TAMP Category			Past	Current
ILL 49	OVER UP RR 1.8 MI N OF US 136	P.E. (PHASE I) P.E. (PHASE II) RECONSTRUCTION - BRIDGES	\$750,000	VERMILION	1	2026-2030
ILL 49 US 136	ILL 49: AT MIDDLE FORK RIVER 0.3 MI S OF US 136; US 136: AT MIDDLE FORK RIVER 1.8 MI W OF ILL 49	BRIDGE DECK OVERLAY PRESERVATION - BRIDGES	\$3,000,000	VERMILION	2	2026-2030
ILL 54 ILL 10	US 54 / ILL 10: 0.3 MI W OF US 51 TO S SHERMAN ST IN CLINTON & ILL 10: ILL 54 TO MAGILL RD Miles = 3.08	STANDARD OVERLAY ADA IMPROVEMENTS REHABILITATION - PAVEMENTS	\$2,600,000	DEWITT	6	2026-2030
Roadway Information						
<u>Miles</u>	<u>AADT</u>	<u>Truck Pct</u>	<u>NHS</u>			
1.28	2,888	15.0	N			
1.80	5,912	5.9	N			
ILL 54	ILL 48 TO MCLEAN CO LINE Miles = 9.86	STANDARD OVERLAY REHABILITATION - PAVEMENTS	\$2,800,000	DEWITT	6	2026-2030
Roadway Information						
<u>Miles</u>	<u>AADT</u>	<u>Truck Pct</u>	<u>NHS</u>			
9.86	1,979	18.0	N			
ILL 54	ILL 48 TO MCLEAN CO LINE	P.E. (PHASE I) P.E. (PHASE II) REHABILITATION - PAVEMENTS	\$500,000	DEWITT	1	2026-2030

**FY 2025-2030 Rebuild Illinois
Highway Improvement Program
District 5
State Highways**

Route / Street	Location	Improvements	Est. Cost	County	MYP Years	
		TAMP Category			Past	Current
ILL 54	CHAMPAIGN CO LINE TO 0.1 MI SW OF STATE ST IN BELLFLOWER Miles = 5.85	STANDARD OVERLAY	\$4,000,000	CHAMPAIGN MCLEAN	1	2026-2030
Roadway Information		REHABILITATION - PAVEMENTS				
<u>Miles</u>	<u>AADT</u>	<u>Truck Pct</u>	<u>NHS</u>			
5.85	965	26.0	N			
ILL 130	0.8 MI S OF WASHINGTON ST IN URBANA TO MADISON ST IN PHILO Miles = 6.15	MICROSURFACING 2 PASS	\$1,400,000	CHAMPAIGN	1	2025
Roadway Information		PRESERVATION - PAVEMENTS				
ILL 130	US 36 TO COLES CO LINE Miles = 9.61	STANDARD OVERLAY	\$5,000,000	DOUGLAS	2	2026-2030
Roadway Information		REHABILITATION - PAVEMENTS				
<u>Miles</u>	<u>AADT</u>	<u>Truck Pct</u>	<u>NHS</u>			
9.61	1,995	10.4	N			
ILL 133	0.5 MI E OF I-57 TO COLES CO LINE Miles = 11.94	DESIGNED OVERLAY	\$12,000,000	DOUGLAS	5	2026-2030
Roadway Information		REHABILITATION - PAVEMENTS				
<u>Miles</u>	<u>AADT</u>	<u>Truck Pct</u>	<u>NHS</u>			
11.94	2,261	20.0	N			
ILL 133	0.5 MI E OF I-57 TO COLES CO LINE	UTILITY ADJUSTMENT	\$1,000,000	DOUGLAS	1	2026-2030
Roadway Information		REHABILITATION - PAVEMENTS				

**FY 2025-2030 Rebuild Illinois
Highway Improvement Program
District 5
State Highways**

Route / Street	Location	Improvements	Est. Cost	County	MYP Years	
		TAMP Category			Past	Current
ILL 133	0.1 MI E OF EGYPTIAN TRAIL; 0.2 MI E OF 1200E RD; 0.4 MI E OF 1375E (ALL E OF ARCOLA)	CULVERT REPLACEMENT	\$1,000,000	DOUGLAS	5	2026-2030
		MISCELLANEOUS IMPROVEMENTS				
ILL 133	0.5 MI E OF I-57 TO COLES CO LINE	NEW SHOULDERS SAFETY IMPROVEMENTS CULVERT EXTENSION	\$2,859,000	DOUGLAS	1	2026-2030
		SAFETY				
ILL 165	ILL 9 TO COOKSVILLE WCL Miles = 9.46	STANDARD OVERLAY	\$4,500,000	MCLEAN	3	2026-2030
		REHABILITATION - PAVEMENTS				
		<u>Roadway Information</u> Miles AADT Truck Pct NHS 9.46 425 12.2 N				
ILL 165	0.2 MI E OF COLFAX ECL TO FORD CO LINE Miles = 8.77	STANDARD OVERLAY	\$4,600,000	MCLEAN	10	2026-2030
		REHABILITATION - PAVEMENTS				
		<u>Roadway Information</u> Miles AADT Truck Pct NHS 8.77 650 14.0 N				
ILL 165	2 MI NE OF ANCHOR ECL	CULVERT REPLACEMENT	\$750,000	MCLEAN	9	2026-2030
		MISCELLANEOUS IMPROVEMENTS				

**FY 2025-2030 Rebuild Illinois
Highway Improvement Program
District 5
State Highways**

Route / Street	Location	Improvements	Est. Cost	County	MYP Years		
		TAMP Category			Past	Current	
785 N MILL RD	0.6 MI E OF GEORGETOWN ECL TO INDIANA STATE LINE Miles = 5.81	DESIGNED OVERLAY	\$3,800,000	VERMILION	1	2026-2030	
Roadway Information		REHABILITATION - PAVEMENTS					
<u>Miles</u>	<u>AADT</u>	<u>Truck Pct</u>	<u>NHS</u>				
5.81	1,299	8.5	N				
BEMENT-HAMMOND RD	ILL 105 TO US 36 E OF HAMMOND Miles = 7.00	DESIGNED OVERLAY	\$4,600,000	PIATT	1	2026-2030	
Roadway Information		REHABILITATION - PAVEMENTS					
<u>Miles</u>	<u>AADT</u>	<u>Truck Pct</u>	<u>NHS</u>				
7.00	1,029	18.4	N				
BISMARCK RD	E BRANCH VERMILION RIVER 0.4 & 0.5 MI E OF ILL 1 W OF BISMARCK	BRIDGE SUPERSTRUCTURE REPLACE	\$8,500,000	VERMILION	6	2026-2030	
		REHABILITATION - BRIDGES					
		Structure Information		<u>Str Number</u>	<u>AADT</u>	<u>Truck Pct</u>	<u>NHS</u>
				0920173	1,000	7	N
				0920172	1,000	7	N
BISMARCK RD	E BRANCH VERMILION RIVER 0.4 & 0.5 MI E OF ILL 1 W OF BISMARCK	P.E. (PHASE I) P.E. (PHASE II)	\$750,000	VERMILION	1	2026-2030	
		REHABILITATION - BRIDGES					
BOWMAN AVE	ILL 119 N OF BISMARCK TO CR 2820	SMART OVERLAY	\$234,000	VERMILION	1	2025	
		MAINTENANCE - PAVEMENTS					

**FY 2025-2030 Rebuild Illinois
Highway Improvement Program
District 5
State Highways**

Route / Street	Location	Improvements	Est. Cost	County	MYP Years		
		TAMP Category			Past	Current	
BOWMAN AVE	ILL 119 TO NEWELL RD Miles = 5.60	DESIGNED OVERLAY	\$3,400,000	VERMILION	6	2026-2030	
Roadway Information		REHABILITATION - PAVEMENTS					
<u>Miles</u>	<u>AADT</u>	<u>Truck Pct</u>	<u>NHS</u>				
4.59	2,331	8.6	N				
1.01	2,850	8.8	N				
BOWMAN AVE	AT PAINTER CREEK 0.1 MI S OF HOLLOWAY AVE IN BISMARCK	BRIDGE DECK OVERLAY	\$500,000	VERMILION	3	2026-2030	
		PRESERVATION - BRIDGES					
BOWMAN AVE	AT TEXAS AVE IN DANVILLE	INTERSECTION CONSTRUCTION BRIDGE REMOVAL/DEMOLITION	\$4,000,000	VERMILION	3	2026-2030	
		MISCELLANEOUS IMPROVEMENTS					
CATLIN / INDIANOLA RD	AT SWANK CREEK 0.2 MI E OF VERMILION ST IN INDIANOLA	CULVERT REPAIR	\$500,000	VERMILION	3	2026-2030	
		MAINTENANCE - BRIDGES					
CH 2	AT EMBARRAS RIVER E OF RIVER RD IN CAMARGO	BRIDGE REPLACEMENT	\$4,000,000	DOUGLAS	4	2026-2030	
		RECONSTRUCTION - BRIDGES					
				Structure Information			
				<u>Str Number</u>	<u>AADT</u>	<u>Truck Pct</u>	<u>NHS</u>
				0210039	225	4	N

**FY 2025-2030 Rebuild Illinois
Highway Improvement Program
District 5
State Highways**

Route / Street	Location	Improvements	Est. Cost	County	MYP Years	
		TAMP Category			Past	Current
CH 10	AT SALT FORK 0.7 MI S OF OAKWOOD SCL	BRIDGE DECK OVERLAY	\$3,000,000	VERMILION	5	2025
		PRESERVATION - BRIDGES				
CH 23 GEORGETOWN / INDIANOLA RD	AT FAIRVIEW CREEK 1.9 MI W OF GEORGETOWN WCL & FAYETTE CREEK 2.1 MI NE OF INDIANOLA ECL	BRIDGE DECK OVERLAY	\$1,000,000	VERMILION	4	2026-2030
		PRESERVATION - BRIDGES				
CHESTNUT ST	US 136 TO I-74 S OF LEROY Miles = 2.69	STANDARD OVERLAY	\$1,900,000	MCLEAN	1	2026-2030
		REHABILITATION - PAVEMENTS				
Roadway Information						
<u>Miles</u>	<u>AADT</u>	<u>Truck Pct</u>	<u>NHS</u>			
2.69	1,200	10.7	N			
GEORGETOWN / INDIANOLA RD	CATLIN / INDIANOLA RD TO 1520E W OF GEORGETOWN Miles = 3.10	STANDARD OVERLAY	\$2,000,000	VERMILION	2	2026-2030
		REHABILITATION - PAVEMENTS				
Roadway Information						
<u>Miles</u>	<u>AADT</u>	<u>Truck Pct</u>	<u>NHS</u>			
3.10	601	10.8	N			
HENNING RD	US 136 TO HUNGRY HOLLOW RD NW OF DANVILLE Miles = 10.67	STANDARD OVERLAY	\$6,500,000	VERMILION	2	2026-2030
		REHABILITATION - PAVEMENTS				
Roadway Information						
<u>Miles</u>	<u>AADT</u>	<u>Truck Pct</u>	<u>NHS</u>			
10.67	2,073	12.5	N			

**FY 2025-2030 Rebuild Illinois
Highway Improvement Program
District 5
State Highways**

Route / Street	Location	Improvements	Est. Cost	County	MYP Years	
		TAMP Category			Past	Current
INDIANOLA RD	WCL TO ECL OF INDIANOLA Miles = 0.73	DESIGNED OVERLAY	\$2,500,000	VERMILION	6	2026-2030
Roadway Information		REHABILITATION - PAVEMENTS				
<u>Miles</u>	<u>AADT</u>	<u>Truck Pct</u>	<u>NHS</u>			
0.73	787	13.0	N			
MARKET ST	FORD HARRIS RD TO HENSLEY RD N OF CHAMPAIGN Miles = 1.18	DESIGNED OVERLAY	\$1,000,000	CHAMPAIGN	3	2026-2030
Roadway Information		REHABILITATION - PAVEMENTS				
<u>Miles</u>	<u>AADT</u>	<u>Truck Pct</u>	<u>NHS</u>			
1.18	4,548	11.9	N			
OAKWOOD ST 850 E 800 E	RANGE LINE RD TO CATLIN-HOMER RD Miles = 8.42	STANDARD OVERLAY ADA IMPROVEMENTS	\$5,900,000	VERMILION	2	2026-2030
Roadway Information		REHABILITATION - PAVEMENTS				
<u>Miles</u>	<u>AADT</u>	<u>Truck Pct</u>	<u>NHS</u>			
8.42	2,189	12.8	N			
OLD US 51	AT DITCH 0.4 MI S OF US 136 IN HEYWORTH	CULVERT REPLACEMENT	\$1,500,000	MCLEAN	1	2026-2030
		MISCELLANEOUS IMPROVEMENTS				
ST JOSEPH RD	SCL OF ST JOSEPH TO MAIN ST IN SIDNEY Miles = 6.23	DESIGNED OVERLAY ADA IMPROVEMENTS	\$5,000,000	CHAMPAIGN	2	2026-2030
Roadway Information		REHABILITATION - PAVEMENTS				
<u>Miles</u>	<u>AADT</u>	<u>Truck Pct</u>	<u>NHS</u>			
6.23	838	7.8	N			

**FY 2025-2030 Rebuild Illinois
Highway Improvement Program
District 5
State Highways**

Route / Street	Location	Improvements	Est. Cost	County	MYP Years	
		TAMP Category			Past	Current
VARIOUS	PAVEMENT PRESERVATION	MISCELLANEOUS CRACK & JOINT SEALING	\$10,785,000	DISTRICT-WIDE	2	2026-2030
		PRESERVATION - PAVEMENTS				
VARIOUS	ON-CALL ENGINEERING	CONSTRUCTION ENGINEERING	\$5,000,000	DISTRICT-WIDE	1	2025
		MISCELLANEOUS IMPROVEMENTS				
VARIOUS	ON-CALL ENGINEERING	P.E. (PHASE I) P.E. (PHASE II)	\$4,000,000	DISTRICT-WIDE	1	2025
		MISCELLANEOUS IMPROVEMENTS				
VARIOUS	STRUCTURE PRESERVATION	BRIDGE DECK SEALING	\$246,000	MCLEAN PIATT DEWITT	1	2025
		PRESERVATION - BRIDGES				
VARIOUS	MISCELLANEOUS UTILITIES	UTILITY ADJUSTMENT	\$500,000	DISTRICT-WIDE	1	2025
		MISCELLANEOUS IMPROVEMENTS				
VARIOUS	MISCELLANEOUS RAILROAD	RR FLAGGER	\$500,000	DISTRICT-WIDE	1	2025
		MISCELLANEOUS IMPROVEMENTS				

**FY 2025-2030 Rebuild Illinois
Highway Improvement Program
District 5
State Highways**

Route / Street	Location	Improvements	Est. Cost	County	MYP Years	
		TAMP Category			Past	Current
VARIOUS	HWY SAFETY IMPROVEMENT PROGRAM PROJECTS	SAFETY IMPROVEMENTS	\$2,769,000	DISTRICT-WIDE	5	2025
		SAFETY				
VARIOUS	HWY SAFETY IMPROVEMENT PROGRAM PROJECTS	SAFETY IMPROVEMENTS	\$12,002,000	DISTRICT-WIDE	4	2026-2030
		SAFETY				
W CHURCH ST UNIVERSITY AVE	OVER IC RR & COPPER SLOUGH 0.5 MI W OF COUNTRY FAIR DR IN CHAMPAIGN	BRIDGE SUPERSTRUCTURE REPLACE	\$8,500,000	CHAMPAIGN	7	2026-2030
		REHABILITATION - BRIDGES				
					Structure Information	
					<u>Str Number</u>	<u>AADT</u>
						<u>Truck Pct</u>
						<u>NHS</u>
					0100037	5,450
						8
					0100036	5,450
						8
						Y
						Y
WILBUR AVE	N MARKET ST TO 0.4 MI E OF N MARKET ST IN CHAMPAIGN	JURISDICTIONAL TRANSFER	\$560,000	CHAMPAIGN	1	2025
		MISCELLANEOUS IMPROVEMENTS				

DISTRICT 5

FY 2025-2028

PROPOSED LOCAL PROJECTS

**FY 2025-2028 Rebuild Illinois
Highway Improvement Program
District 5
Local Highways**

Route / Street	Location	Improvements	Est. Cost	County	MYP Years	
		TAMP Category			Past	Current
US 36 N 750 E RD	US 36: 0.3 MI W OF N 750 E RD TO 0.2 MI E OF N 750 E RD; N 750 E RD: CSX RR TO US 36 Miles = 0.93	RECONSTRUCTION	\$1,775,000	DOUGLAS	10	2025
		RECONSTRUCTION - PAVEMENTS				
US 45 CURTIS RD N DUNLOP ST	CURTIS RD: PROSPECT AVE TO 0.1 MI E OF 1ST ST; N DUNLOP ST (US 45); N OF CURTIS RD TO S OF CURTIS RD Miles = 1.36	ADDITIONAL LANES	\$29,017,000	CHAMPAIGN	1	2026-2030
		INITIAL CONSTRUCTION - PAVEMENTS				
US 45 E 1050 N RD / N LINE ST	US 45: 0.3 MI N OF E 1050 N RD TO 0.3 MI S OF E 1050 N RD; E 1050 N RD / N LINE ST: 0.3 MI W OF US 45 TO CN RR Miles = 0.93	RECONSTRUCTION	\$3,270,000	DOUGLAS	10	2026-2030
		RECONSTRUCTION - PAVEMENTS				
1900 N RD	AT STONEY CREEK 2.5 MI S OF ROYAL	BRIDGE NEW DECK	\$300,000	CHAMPAIGN	1	2025
		REHABILITATION - BRIDGES				
250 E RD	AT OLIVE BRANCH 3.5 MI NW OF FAIRMOUNT	BRIDGE REPLACEMENT	\$501,000	VERMILION	1	2026-2030
		RECONSTRUCTION - BRIDGES				
2500 E RD	AT UNNAMED STREAM 3 MI SE OF ST JOSEPH	BRIDGE NEW DECK	\$300,000	CHAMPAIGN	1	2025
		REHABILITATION - BRIDGES				

**FY 2025-2028 Rebuild Illinois
Highway Improvement Program
District 5
Local Highways**

Route / Street	Location	Improvements	Est. Cost	County	MYP Years	
		TAMP Category			Past	Current
3200 N RD	AT BEAN CREEK 3 MI NE OF POTOMAC	BRIDGE REPLACEMENT	\$250,000	VERMILION	1	2026-2030
		RECONSTRUCTION - BRIDGES				
3400 N RD	AT WILDCAT SLOUGH 4 MI NW OF RANTOUL	BRIDGE NEW DECK	\$300,000	CHAMPAIGN	1	2025
		REHABILITATION - BRIDGES				
350 E RD	AT MIDDLE FORK VERMILION RIVER 0.2 MI S OF ARMSTRONG	BRIDGE REPLACEMENT	\$2,337,000	VERMILION	2	2025
	<i>ILLINOIS SPECIAL BRIDGE PROGRAM LOCAL PROJECT; CONTINGENT UPON LOCAL AGENCY PROVIDING MATCHING FUNDS.</i>					
		RECONSTRUCTION - BRIDGES				
350 E RD	AT MIDDLE FORK VERMILION RIVER 0.2 MI S OF ARMSTRONG	CONSTRUCTION ENGINEERING	\$111,000	VERMILION	2	2025
	<i>ILLINOIS SPECIAL BRIDGE PROGRAM LOCAL PROJECT; CONTINGENT UPON LOCAL AGENCY PROVIDING MATCHING FUNDS.</i>					
		RECONSTRUCTION - BRIDGES				
4000 N RD	AT WHISKY CREEK BRANCH 2 MI SE OF RANKIN	BRIDGE REPLACEMENT	\$500,000	VERMILION	1	2026-2030
		RECONSTRUCTION - BRIDGES				

**FY 2025-2028 Rebuild Illinois
Highway Improvement Program
District 5
Local Highways**

Route / Street	Location	Improvements	Est. Cost	County	MYP Years	
		TAMP Category			Past	Current
CH 4 LOWER TERRE HAUTE RD	0.3 MI S OF US 150 TO 0.1 MI S OF E 575TH RD Miles = 3.08	STANDARD OVERLAY	\$2,000,000	EDGAR	1	2026-2030
		REHABILITATION - PAVEMENTS				
CH 7 ANCHOR RD	ILL 165 TO ILL 9 Miles = 6.04	STANDARD OVERLAY	\$6,000,000	MCLEAN	1	2026-2030
		REHABILITATION - PAVEMENTS				
CH 8 P J KELLER HWY	0.3 MI W OF E N PARK RD TO 0.1 MI E OF 2350 E RD Miles = 6.50	STANDARD OVERLAY	\$1,900,000	MCLEAN	2	2025
		REHABILITATION - PAVEMENTS				
CH 15 ARROWSMITH RD / 3300 E RD	ILL 9 TO SAYBROOK RD Miles = 4.01	STANDARD OVERLAY	\$2,225,000	MCLEAN	2	2026-2030
		REHABILITATION - PAVEMENTS				
CH 16 CONLOGUE RD	AT TRIB FLEMINGTON CREEK 3.5 MI S OF ILL 16	BRIDGE REPLACEMENT	\$1,959,000	EDGAR	8	2026-2030
	<i>ILLINOIS SPECIAL BRIDGE PROGRAM LOCAL PROJECT; CONTINGENT UPON LOCAL AGENCY PROVIDING MATCHING FUNDS.</i>					
		RECONSTRUCTION - BRIDGES				

**FY 2025-2028 Rebuild Illinois
Highway Improvement Program
District 5
Local Highways**

Route / Street	Location	Improvements	Est. Cost	County	MYP Years	
		TAMP Category			Past	Current
CH 16 CONLOGUE RD	AT TRIB FLEMINGTON CREEK 3.5 MI S OF ILL 16	CONSTRUCTION ENGINEERING	\$250,000	EDGAR	6	2026-2030
<i>ILLINOIS SPECIAL BRIDGE PROGRAM LOCAL PROJECT; CONTINGENT UPON LOCAL AGENCY PROVIDING MATCHING FUNDS.</i>		RECONSTRUCTION - BRIDGES				
CH 21 LEXINGTON-LEROY RD	ILL 9 TO LEROY NCL Miles = 8.95	STANDARD OVERLAY	\$5,175,000	MCLEAN	1	2026-2030
		REHABILITATION - PAVEMENTS				
FLORIDA AVE	WCL TO W OF HILLCREST ST IN URBANA	P.E. (PHASE II)	\$394,000	CHAMPAIGN	2	2025
		REHABILITATION - PAVEMENTS				
FRANKLIN AVE	AT SUGAR CREEK N OF W VIRGINIA AVE IN NORMAL	BRIDGE REPLACEMENT	\$2,035,000	MCLEAN	5	2025
<i>ILLINOIS SPECIAL BRIDGE PROGRAM LOCAL PROJECT; CONTINGENT UPON LOCAL AGENCY PROVIDING MATCHING FUNDS.</i>		RECONSTRUCTION - BRIDGES				
FRANKLIN AVE	AT SUGAR CREEK N OF W VIRGINIA AVE IN NORMAL	CONSTRUCTION ENGINEERING	\$94,000	MCLEAN	5	2025
<i>ILLINOIS SPECIAL BRIDGE PROGRAM LOCAL PROJECT; CONTINGENT UPON LOCAL AGENCY PROVIDING MATCHING FUNDS.</i>		RECONSTRUCTION - BRIDGES				

**FY 2025-2028 Rebuild Illinois
Highway Improvement Program
District 5
Local Highways**

Route / Street	Location	Improvements	Est. Cost	County	MYP Years	
		TAMP Category			Past	Current
GRAPE CREEK RD	AT GRAPE CREEK E OF BROOKS ST IN BELGIUM	BRIDGE SUPERSTRUCTURE REPLACE	\$388,000	VERMILION	1	2026-2030
		REHABILITATION - BRIDGES				
HAMILTON RD RHODES LN BUNN ST	HAMILTON RD: 0.1 MI W OF BUNN ST TO 0.1 MI E OF MORRISSEY DR; RHODES LN: 0.3 MI E OF BUNN ST TO 0.3 MI W OF MORRISSEY DR; BUNN ST: E AVE TO 28TH ST Miles = 1.13	NEW CONSTRUCTION	\$10,090,000	MCLEAN	8	2025
		INITIAL CONSTRUCTION - PAVEMENTS				
HAMILTON RD RHODES LN BUNN ST	HAMILTON RD: 0.1 MI W OF BUNN ST TO 0.1 MI E OF MORRISSEY DR; RHODES LN: 0.3 MI E OF BUNN ST TO 0.3 MI W OF MORRISSEY DR; BUNN ST: E AVE TO 28TH ST Miles = 0.42	RECONSTRUCTION	\$4,100,000	MCLEAN	2	2025
		RECONSTRUCTION - PAVEMENTS				
HUNGRY HOLLOW RD	HENNING RD TO N OF HAMPTON RD Miles = 2.49	STANDARD OVERLAY	\$1,850,000	VERMILION	1	2025
		REHABILITATION - PAVEMENTS				
LINCOLN AVE	0.1 MI N OF KILLARNEY ST TO 0.1 MI S OF WASCHER AVE IN URBANA	P.E. (PHASE II)	\$650,000	CHAMPAIGN	2	2025
		REHABILITATION - PAVEMENTS				

**FY 2025-2028 Rebuild Illinois
Highway Improvement Program
District 5
Local Highways**

Route / Street	Location	Improvements	Est. Cost	County	MYP Years	
		TAMP Category			Past	Current
MATTIS AVE	WINDSOR RD TO CURTIS RD IN CHAMPAIGN Miles = 1.03	RECONSTRUCTION	\$10,201,000	CHAMPAIGN	5	2025
		RECONSTRUCTION - PAVEMENTS				
NEIL ST	EDGEBROOK DR TO WASHINGTON ST IN CHAMPAIGN	P.E. (PHASE II)	\$1,200,000	CHAMPAIGN	1	2026-2030
		REHABILITATION - PAVEMENTS				
STATE ST	TURKEY FARM RD TO N DIANNE LN IN MAHOMET Miles = 0.77	STANDARD OVERLAY	\$500,000	CHAMPAIGN	2	2026-2030
		REHABILITATION - PAVEMENTS				
TWIN HILLS RD	AT GRAPE CREEK 1.5 MI E OF BELGIUM	BRIDGE REPLACEMENT	\$500,000	VERMILION	7	2025
		RECONSTRUCTION - BRIDGES				
VARIOUS	VARIOUS LOCATIONS IN PARIS	SIDEWALKS	\$297,000	EDGAR	2	2025
		MISCELLANEOUS IMPROVEMENTS				
VOORHEES ST	AT LICK CREEK 0.1 MI E OF MICHIGAN AVE IN DANVILLE	BRIDGE SUPERSTRUCTURE REPLACE	\$1,099,000	VERMILION	4	2026-2030
	<i>ILLINOIS SPECIAL BRIDGE PROGRAM LOCAL PROJECT; CONTINGENT UPON LOCAL AGENCY PROVIDING MATCHING FUNDS.</i>					
		REHABILITATION - BRIDGES				

**FY 2025-2028 Rebuild Illinois
Highway Improvement Program
District 5
Local Highways**

Route / Street	Location	Improvements	Est. Cost	County	MYP Years	
		TAMP Category			Past	Current
VOORHEES ST	AT LICK CREEK 0.1 MI E OF MICHIGAN AVE IN DANVILLE	CONSTRUCTION ENGINEERING	\$132,000	VERMILION	4	2026-2030
		<i>ILLINOIS SPECIAL BRIDGE PROGRAM LOCAL PROJECT; CONTINGENT UPON LOCAL AGENCY PROVIDING MATCHING FUNDS.</i>				
		REHABILITATION - BRIDGES				
VOORHEES ST	AT E FORK LICK CREEK E OF 2030 E RD	BRIDGE REPLACEMENT	\$1,594,000	VERMILION	3	2026-2030
		<i>ILLINOIS SPECIAL BRIDGE PROGRAM LOCAL PROJECT; CONTINGENT UPON LOCAL AGENCY PROVIDING MATCHING FUNDS.</i>				
		RECONSTRUCTION - BRIDGES				
VOORHEES ST	AT E FORK LICK CREEK E OF 2030 E RD	CONSTRUCTION ENGINEERING	\$225,000	VERMILION	3	2026-2030
		<i>ILLINOIS SPECIAL BRIDGE PROGRAM LOCAL PROJECT; CONTINGENT UPON LOCAL AGENCY PROVIDING MATCHING FUNDS.</i>				
		RECONSTRUCTION - BRIDGES				
W COLLEGE AVE	W OF NS RR TO WHITE OAK RD IN NORMAL Miles = 0.06	RECONSTRUCTION	\$2,093,000	MCLEAN	1	2025
		RECONSTRUCTION - PAVEMENTS				
W ROSS LN	AT GRAPE CREEK 0.8 MI W OF KINGSDALE ST IN TILTON	BRIDGE REPLACEMENT	\$400,000	VERMILION	2	2026-2030
		RECONSTRUCTION - BRIDGES				



DISTRICT 6

2,075 MILES OF HIGHWAYS

856 BRIDGES

10.4 MILLION MILES OF TRAVEL DAILY

\$1.7 BILLION FOR IMPROVEMENTS DURING FY 2025-2030

MAJOR DISTRICT HIGHWAY PROJECTS BY COUNTY

ADAMS

- **Quincy Memorial Bridge:** \$156 million for bridge replacement at Mississippi River in Quincy. Illinois is the lead agency; Missouri and Illinois will share these costs equally.
- **Illinois 104:** \$13.9 million for resurfacing 4.2 miles, intersection reconstruction, traffic signal replacement, traffic signal modernization and ADA improvements from west of 12th Street to I-172 in Quincy.

CHRISTIAN

- **Illinois 29:** \$14.6 million for resurfacing 1 mile, reconstruction of 1 mile, ADA improvements, traffic signal replacement and traffic signal modernization from Illinois 104 to McAdam Drive in Taylorville.

HANCOCK

- **U.S. 136/South Second Street:** \$17.9 million for vertical and horizontal realignment on 0.8 mile, bridge replacement, railroad crossing improvement and other improvements from Mississippi River to Main Street in Hamilton.

LOGAN

- **I-55:** \$42.8 million for resurfacing 8.5 miles, shoulder reconstruction, underdrain work, bridge deck repairs, bridge deck overlay and bridge joint replacement/repair from I-55 northwest of Lincoln to 2 miles south of U.S. 136.

MACOUPIN

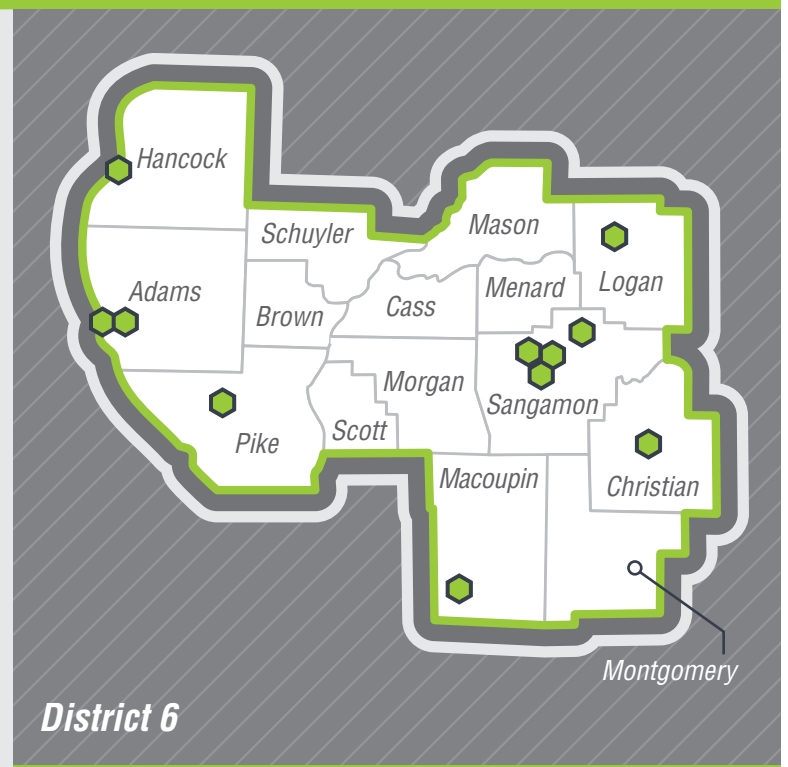
- **Illinois 16:** \$25.4 million for resurfacing 10.3 miles, new shoulders, bridge replacement, new culvert, culvert replacement, culvert extension, culvert removal and ADA improvements from Jersey County line to Illinois 159 and Illinois 111/267.

PIKE

- **I-72:** \$135.4 million for resurfacing on 28.4 miles, shoulder reconstruction, underdrain work, bridge deck repairs, bridge joint replacement/repair and bridge deck overlay from Illinois 96 to U.S. 54/Illinois 107.

SANGAMON

- **I-55:** \$125 million for additional lanes and reconstruction of 7.8 miles, including ramp repair, from Illinois 54/Sangamon Avenue in Springfield to 2.7 miles south of Illinois 123 in Williamsville.
- **I-55 Business/6th Street/5th Street:** \$22.5 million for reconstruction of 5.2 miles, intersection reconstruction, turning lanes, sidewalks, bikeway and utility adjustments from Stevenson Drive to Stanford Avenue in Springfield.
- **Illinois 97/125:** \$39.2 million for additional lanes and reconstruction of 2.2 miles, bridge replacement, intersection reconstruction, a new bridge and utility adjustments from Illinois 97/125 junction to Old Covered Bridge Lane.
- **MacArthur Boulevard:** \$21 million for reconstruction of 1.5 miles, traffic signal replacement, ADA improvements and other improvements from Wabash/Stanford Avenue to South Grand Avenue in Springfield.



**FY 2025-2030 Rebuild Illinois
Highway Improvement Program
District 6
State Highways**

Route / Street	Location	Improvements	Est. Cost	County	MYP Years	
					Past	Current
I 55	MADISON CO LINE TO 0.1 MI S OF CH 29 (LITCHFIELD TRAIL) Miles = 9.00	SMART OVERLAY RAMP REPAIR PATCHING FOG SEAL	\$10,000,000	MACOUPIN	2	2025
		PRESERVATION - PAVEMENTS				
Roadway Information						
<u>Miles</u>	<u>AADT</u>	<u>Truck Pct</u>	<u>NHS</u>			
9.00	29,478	27.8	Y			
I 55	AT STAUNTON RD (OVERHEAD) 1.5 MI N OF MADISON CO LINE	BRIDGE NEW DECK	\$3,400,000	MACOUPIN	3	2026-2030
		REHABILITATION - BRIDGES				
Structure Information						
	<u>Str Number</u>	<u>AADT</u>	<u>Truck Pct</u>	<u>NHS</u>		
	0590045	4,050	12	N		
I 55	0.1 MI S OF CH 29 (LITCHFIELD TRAIL) TO 0.8 MI N OF ILL 16 Miles = 5.25	SMART OVERLAY RAMP REPAIR PATCHING FOG SEAL	\$6,400,000	MONTGOMERY MACOUPIN	2	2025
		PRESERVATION - PAVEMENTS				
Roadway Information						
<u>Miles</u>	<u>AADT</u>	<u>Truck Pct</u>	<u>NHS</u>			
2.26	28,900	28.3	Y			
2.99	28,234	29.2	Y			
I 55	AT ILL 16 (OVERHEAD) W OF LITCHFIELD	BRIDGE NEW DECK	\$7,200,000	MONTGOMERY	3	2026-2030
		REHABILITATION - BRIDGES				
Structure Information						
	<u>Str Number</u>	<u>AADT</u>	<u>Truck Pct</u>	<u>NHS</u>		
	0680051	4,650	6	Y		

**FY 2025-2030 Rebuild Illinois
Highway Improvement Program
District 6
State Highways**

Route / Street	Location	Improvements	Est. Cost	County	MYP Years	
		TAMP Category			Past	Current
I 55	0.7 MI S OF ILL 104 TO 0.5 MI N OF OLD ROUTE 66 AT GLENARM INTCHG Miles = 2.98	DESIGNED OVERLAY RAMP REPAIR PATCHING BRIDGE REPAIR BRIDGE JOINT REPLACE/REPAIR REHABILITATION - PAVEMENTS	\$19,400,000	SANGAMON	6	2025
Roadway Information						
<u>Miles</u>	<u>AADT</u>	<u>Truck Pct</u>	<u>NHS</u>			
2.98	34,574	25.0	Y			
I 55	N OF GLENARM INTCHG TO 0.2 MI S OF LAKE SPRINGFIELD BRIDGE	CRACK & JOINT SEALING PRESERVATION - PAVEMENTS	\$320,000	SANGAMON	1	2026-2030
I 55	OVER IC RR 1 MI N OF OLD ROUTE 66 AT GLENARM INTCHG	BRIDGE REPLACEMENT MEDIAN CROSSOVER RECONSTRUCTION - BRIDGES	\$20,000,000	SANGAMON	6	2026-2030
				Structure Information		
		<u>Str Number</u>	<u>AADT</u>	<u>Truck Pct</u>	<u>NHS</u>	
		0840112	17,850	24	Y	
		0840113	17,850	24	Y	
I 55	OVER IC RR 1 MI N OF OLD ROUTE 66 AT GLENARM INTCHG	RR FLAGGER RR ENGINEERING RECONSTRUCTION - BRIDGES	\$400,000	SANGAMON	2	2026-2030

**FY 2025-2030 Rebuild Illinois
Highway Improvement Program
District 6
State Highways**

Route / Street	Location	Improvements TAMP Category	Est. Cost	County	MYP Years		
					Past	Current	
I 55	AT LAKE SPRINGFIELD 0.7 MI N OF E LAKE SHORE DR IN SPRINGFIELD <i>ILLINOIS SPECIAL BRIDGE PROGRAM PROJECT.</i>	BRIDGE DECK OVERLAY BRIDGE PAINTING BRIDGE JOINT REPLACE/REPAIR SUPER/SUBSTRUCTURE SEALING PRESERVATION - BRIDGES	\$5,600,000	SANGAMON	3	2026-2030	
I 55 I 72	AT W LAKE SHORE DR (OVERHEAD)	BRIDGE REPLACEMENT RECONSTRUCTION - BRIDGES	\$3,300,000	SANGAMON	6	2026-2030	
				Structure Information			
				<u>Str Number</u>	<u>AADT</u>	<u>Truck Pct</u>	<u>NHS</u>
				0840092	2,600	5	N
I 55 I 72	AT W LAKE SHORE DR (OVERHEAD)	UTILITY ADJUSTMENT RECONSTRUCTION - BRIDGES	\$300,000	SANGAMON	2	2026-2030	
I 55 I 72	I-55: E OF WEST LAKE SHORE DR IN SPRINGFIELD TO 0.9 MI N OF I-72 JCT / CLEAR LAKE AVE; I-72: I-55 TO 0.1 MI E OF OLD US 36 / MECHANICSBURG RD E OF SPRINGFIELD <i>DATA DRIVEN DECISIONS PROJECT.</i>	P.E. (PHASE II) P.E. (CONSULTANT PLANS) RECONSTRUCTION - PAVEMENTS	\$20,000,000	SANGAMON	7	2026-2030	

**FY 2025-2030 Rebuild Illinois
Highway Improvement Program
District 6
State Highways**

Route / Street	Location	Improvements TAMP Category	Est. Cost	County	MYP Years	
					Past	Current
I 55 I 72	0.1 MI S OF STEVENSON DR IN SPRINGFIELD	BRIDGE REMOVAL/DEMOLITION	\$500,000	SANGAMON	1	2025
		MISCELLANEOUS IMPROVEMENTS				
I 55 I 72	AT COOK ST (OVERHEAD) IN SPRINGFIELD	BRIDGE REMOVAL/DEMOLITION	\$800,000	SANGAMON	6	2026-2030
		MISCELLANEOUS IMPROVEMENTS				
I 55 ILL 54 SANGAMON AVE	I-55: 0.9 MI N OF I-72 / CLEAR LAKE AVE TO 0.5 MI N OF ILL 54 / SANGAMON AVE; ILL 54: N OF SANGAMON AVE TO I-55; SANGAMON AVE: 0.1 MI W OF IC RR TO 0.1 MI E OF COLT RD (ALL IN SPRINGFIELD) <i>DATA DRIVEN DECISIONS PROJECT.</i>	P.E. (PHASE II) P.E. (CONSULTANT PLANS)	\$6,500,000	SANGAMON	7	2026-2030
		RECONSTRUCTION - PAVEMENTS				
I 55	0.5 MI N OF ILL 54 / SANGAMON AVE IN SPRINGFIELD TO 2.7 MI S OF ILL 123 IN WILLIAMSVILLE Miles = 7.82	RECONSTRUCTION RAMP REPAIR	\$110,000,000	SANGAMON	6	2026-2030
		RECONSTRUCTION - PAVEMENTS				
Roadway Information						
Miles	AADT	Truck Pct	NHS			
6.41	29,200	31.0	Y			

**FY 2025-2030 Rebuild Illinois
Highway Improvement Program
District 6
State Highways**

Route / Street	Location	Improvements	Est. Cost	County	MYP Years													
		TAMP Category			Past	Current												
I 55	0.5 MI N OF ILL 54 / SANGAMON AVE IN SPRINGFIELD TO 2.7 MI S OF ILL 123 IN WILLIAMSVILLE Miles = 0.01	ADDITIONAL LANES	\$15,000,000	SANGAMON	6	2026-2030												
		INITIAL CONSTRUCTION - PAVEMENTS																
I 55	AT BISSELL RD (OVERHEAD) 1 MI N OF SANGAMON AVE / ILL 54	BRIDGE REPLACEMENT	\$3,900,000	SANGAMON	6	2026-2030												
		RECONSTRUCTION - BRIDGES																
		Structure Information																
		<table border="1"> <thead> <tr> <th>Str Number</th> <th>AADT</th> <th>Truck Pct</th> <th>NHS</th> </tr> </thead> <tbody> <tr> <td>0840101</td> <td>3,350</td> <td>4</td> <td>N</td> </tr> </tbody> </table>					Str Number	AADT	Truck Pct	NHS	0840101	3,350	4	N				
Str Number	AADT	Truck Pct	NHS															
0840101	3,350	4	N															
I 55	AT CH 1 (E ANDREW RD) (OVERHEAD) 0.5 MI S OF SHERMAN INTCHG	BRIDGE REPLACEMENT	\$3,900,000	SANGAMON	2	2026-2030												
		RECONSTRUCTION - BRIDGES																
		Structure Information																
		<table border="1"> <thead> <tr> <th>Str Number</th> <th>AADT</th> <th>Truck Pct</th> <th>NHS</th> </tr> </thead> <tbody> <tr> <td>0840088</td> <td>3,100</td> <td>8</td> <td>N</td> </tr> </tbody> </table>					Str Number	AADT	Truck Pct	NHS	0840088	3,100	8	N				
Str Number	AADT	Truck Pct	NHS															
0840088	3,100	8	N															
I 55	OVER I-55 BUS & UP RR AT SHERMAN INTCHG	BRIDGE REPLACEMENT	\$18,000,000	SANGAMON	2	2026-2030												
		RECONSTRUCTION - BRIDGES																
		Structure Information																
		<table border="1"> <thead> <tr> <th>Str Number</th> <th>AADT</th> <th>Truck Pct</th> <th>NHS</th> </tr> </thead> <tbody> <tr> <td>0840020</td> <td>14,600</td> <td>30</td> <td>Y</td> </tr> <tr> <td>0840021</td> <td>14,600</td> <td>30</td> <td>Y</td> </tr> </tbody> </table>					Str Number	AADT	Truck Pct	NHS	0840020	14,600	30	Y	0840021	14,600	30	Y
Str Number	AADT	Truck Pct	NHS															
0840020	14,600	30	Y															
0840021	14,600	30	Y															

**FY 2025-2030 Rebuild Illinois
Highway Improvement Program
District 6
State Highways**

Route / Street	Location	Improvements	Est. Cost	County	MYP Years	
		TAMP Category			Past	Current
I 55	OVER I-55 BUS & UP RR AT SHERMAN INTCHG	RR ENGINEERING RR FLAGGER	\$400,000	SANGAMON	2	2026-2030
		RECONSTRUCTION - BRIDGES				
I 55	AT TR 33 (SUDDUTH RD) (OVERHEAD) 0.6 MI N OF I-55 BUS AT SHERMAN INTCHG	BRIDGE REPLACEMENT	\$3,000,000	SANGAMON	1	2026-2030
		RECONSTRUCTION - BRIDGES				
						Structure Information
						<u>Str Number</u> <u>AADT</u> <u>Truck Pct</u> <u>NHS</u>
						0840100 950 16 N
I 55	AT FANCY CREEK 1.1 MI N OF I-55 BUS AT SHERMAN INTCHG	BRIDGE NEW DECK BRIDGE WIDENING	\$4,400,000	SANGAMON	1	2026-2030
		REHABILITATION - BRIDGES				
						Structure Information
						<u>Str Number</u> <u>AADT</u> <u>Truck Pct</u> <u>NHS</u>
						0840022 14,600 30 Y
						0840023 14,600 30 Y
I 55	2.7 MI S OF ILL 123 IN WILLIAMSVILLE TO LOGAN CO LINE Miles = 6.66	DESIGNED OVERLAY RAMP REPAIR PATCHING	\$30,000,000	SANGAMON	3	2026-2030
		REHABILITATION - PAVEMENTS				
						Roadway Information
						<u>Miles</u> <u>AADT</u> <u>Truck Pct</u> <u>NHS</u>
						4.60 30,529 30.1 Y

**FY 2025-2030 Rebuild Illinois
Highway Improvement Program
District 6
State Highways**

Route / Street	Location	Improvements TAMP Category	Est. Cost	County	MYP Years			
					Past	Current		
I 55	1.3 MI S OF I-55 BUS TO 0.6 MI N OF ILL 10 W OF LINCOLN	CRACK & JOINT SEALING PRESERVATION - PAVEMENTS	\$170,000	LOGAN	1	2026-2030		
I 55	AT I-55 BUS (OLD US 66) (OVERHEAD) SW OF LINCOLN	BRIDGE NEW DECK BRIDGE REPAIR REHABILITATION - BRIDGES	\$3,900,000	LOGAN	6	2026-2030		
					Structure Information			
					<u>Str Number</u>	<u>AADT</u>	<u>Truck Pct</u>	<u>NHS</u>
					0540040	500	8	N
I 55	1.5 MI N OF I-55 BUS N OF LINCOLN TO 1.9 MI N OF KICKAPOO CREEK Miles = 3.76	RECONSTRUCTION RECONSTRUCTION - PAVEMENTS	\$50,000,000	LOGAN	1	2026-2030		
Roadway Information								
<u>Miles</u>					<u>AADT</u>	<u>Truck Pct</u>	<u>NHS</u>	
3.76					23,200	31.1	Y	
I 55 BUS I 55 BUSA 6TH ST 5TH ST	0.1 MI N OF STEVENSON DR TO 0.1 MI N OF STANFORD AVE IN SPRINGFIELD Miles = 1.43	RECONSTRUCTION INTERSECTION RECONSTN TURNING LANES RECONSTRUCTION - PAVEMENTS	\$14,000,000	SANGAMON	6	2026-2030		
Roadway Information								
<u>Miles</u>					<u>AADT</u>	<u>Truck Pct</u>	<u>NHS</u>	
0.61					23,821	2.3	Y	
0.15					13,633	3.1	Y	
0.15					13,173	8.6	Y	

**FY 2025-2030 Rebuild Illinois
Highway Improvement Program
District 6
State Highways**

Route / Street	Location	Improvements	Est. Cost	County	MYP Years	
		TAMP Category			Past	Current
I 55 BUS I 55 BUSA 6TH ST 5TH ST	0.1 MI N OF STEVENSON DR TO 0.1 MI N OF STANFORD AVE IN SPRINGFIELD	TURNING LANES SIDEWALKS BIKEWAY	\$8,000,000	SANGAMON	6	2026-2030
		MISCELLANEOUS IMPROVEMENTS				
I 55 BUS I 55 BUSA 6TH ST 5TH ST	0.1 MI N OF STEVENSON DR TO 0.1 MI N OF STANFORD AVE IN SPRINGFIELD	UTILITY ADJUSTMENT	\$500,000	SANGAMON	6	2026-2030
		RECONSTRUCTION - PAVEMENTS				
I 55 BUS PEORIA RD 9TH ST	S GRAND AVE TO S OF MADISON ST IN SPRINGFIELD Miles = 1.14	DESIGNED OVERLAY ADA IMPROVEMENTS	\$3,600,000	SANGAMON	1	2026-2030
		REHABILITATION - PAVEMENTS				
Roadway Information						
Miles	AADT	Truck Pct	NHS			
0.67	6,238	3.5	Y			
0.47	3,779	5.5	N			
I 55 BUS PEORIA RD 9TH ST	S GRAND AVE TO S OF MADISON ST IN SPRINGFIELD	TRAF SIGNAL REPLACEMENT ADA IMPROVEMENTS	\$3,900,000	SANGAMON	1	2026-2030
		MISCELLANEOUS IMPROVEMENTS				

**FY 2025-2030 Rebuild Illinois
Highway Improvement Program
District 6
State Highways**

Route / Street	Location	Improvements	Est. Cost	County	MYP Years	
		TAMP Category			Past	Current
I 55 BUS PEORIA RD 9TH ST	S OF SANGAMON AVE TO N OF MADISON ST IN SPRINGFIELD	SMART OVERLAY PATCHING ADA IMPROVEMENTS PARKING IMPROVEMENT MAINTENANCE - PAVEMENTS	\$2,700,000	SANGAMON	2	2025
I 55 BUS	0.2 MI W OF DIRKSEN PKWY TO 0.3 MI E OF ILL 4 Miles = 0.75	STANDARD OVERLAY REHABILITATION - PAVEMENTS	\$2,400,000	SANGAMON	1	2026-2030
Roadway Information						
<u>Miles</u>	<u>AADT</u>	<u>Truck Pct</u>	<u>NHS</u>			
0.75	14,420	3.9	Y			
I 55 BUS	0.2 MI N OF FANCY CREEK IN SHERMAN TO 0.2 MI N OF DIRKSEN PKWY IN SPRINGFIELD Miles = 4.39	STANDARD OVERLAY REHABILITATION - PAVEMENTS	\$9,400,000	SANGAMON	6	2025
Roadway Information						
<u>Miles</u>	<u>AADT</u>	<u>Truck Pct</u>	<u>NHS</u>			
4.39	9,600	4.5	Y			
I 55 BUS	AT ANDREW RD, OLD TIPTON SCHOOL RD / MEREDITH DR & CABIN SMOKE TRAIL / CARTER LN (ALL IN SHERMAN)	TRAF SIGNAL REPLACEMENT MISCELLANEOUS IMPROVEMENTS	\$1,400,000	SANGAMON	2	2025
I 55 BUS	AT FANCY CREEK 0.8 MI N & DITCH 1.2 MI S OF I-55 AT SHERMAN INTCHG	BRIDGE JOINT REPLACE/REPAIR CULVERT REPAIR PRESERVATION - BRIDGES	\$250,000	SANGAMON	2	2025

**FY 2025-2030 Rebuild Illinois
Highway Improvement Program
District 6
State Highways**

Route / Street	Location	Improvements	Est. Cost	County	MYP Years	
		TAMP Category			Past	Current
I 55 BUS KICKAPOO ST	S OF I-55 BUS (LINCOLN PKWY) N OF LINCOLN TO N OF ILL 10/121 IN LINCOLN Miles = 1.61	DESIGNED OVERLAY ADA IMPROVEMENTS	\$2,000,000	LOGAN	6	2025
		REHABILITATION - PAVEMENTS				
Roadway Information						
<u>Miles</u>	<u>AADT</u>	<u>Truck Pct</u>	<u>NHS</u>			
1.58	3,535	8.7	N			
0.03	850	15.3	N			
I 72	0.9 MI E OF ILL 96 TO 0.4 MI E OF US 54 / ILL 107	PATCHING	\$2,000,000	PIKE	1	2025
		MAINTENANCE - PAVEMENTS				
I 72	1.1 MI E OF ILL 96 TO E OF NSRR / HADLEY CREEK W OF BARRY Miles = 7.59	DESIGNED OVERLAY SHOULDER RECONSTRUCTION PATCHING UNDERDRAINS	\$34,900,000	PIKE	1	2026-2030
		REHABILITATION - PAVEMENTS				
Roadway Information						
<u>Miles</u>	<u>AADT</u>	<u>Truck Pct</u>	<u>NHS</u>			
7.59	9,400	35.4	Y			
I 72	AT MCCRANEY CREEK 1.8 MI E, TRIB MCCRANEY CREEK 2.1 MI E, & OVER TR 62 (213TH ST) 3.3 MI E OF ILL 96 AT HULL INTCHG	BRIDGE DECK OVERLAY	\$6,100,000	PIKE	2	2025
		PRESERVATION - BRIDGES				
I 72	OVER TR 70A (230TH ST) & AT BEEBE CREEK 3.7 & 3.6 MI W OF CH 4 AT BARRY INTCHG	BRIDGE DECK OVERLAY	\$3,300,000	PIKE	1	2026-2030
		PRESERVATION - BRIDGES				

**FY 2025-2030 Rebuild Illinois
Highway Improvement Program
District 6
State Highways**

Route / Street	Location	Improvements	Est. Cost	County	MYP Years	
		TAMP Category			Past	Current
I 72	E OF NS RR / HADLEY CREEK W OF BARRY TO E OF TR 148 (300TH ST) Miles = 6.38	DESIGNED OVERLAY SHOULDER RECONSTRUCTION PATCHING COLD MILLING UNDERDRAINS RAMP REPAIR	\$26,400,000	PIKE	2	2026-2030
		REHABILITATION - PAVEMENTS				
Roadway Information						
<u>Miles</u>	<u>AADT</u>	<u>Truck Pct</u>	<u>NHS</u>			
5.00	8,996	37.8	Y			
I 72	E OF TR 148 (300TH ST) TO 0.4 MI W OF CH 3 Miles = 7.06	DESIGNED OVERLAY SHOULDER RECONSTRUCTION PATCHING COLD MILLING UNDERDRAINS BRIDGE DECK REPAIRS BRIDGE JOINT REPLACE/REPAIR	\$34,700,000	PIKE	3	2026-2030
		REHABILITATION - PAVEMENTS				
Roadway Information						
<u>Miles</u>	<u>AADT</u>	<u>Truck Pct</u>	<u>NHS</u>			
7.06	8,850	38.7	Y			
I 72	BAY CREEK 0.9 MI W OF CH 3 AT NEW SALEM INTCHG	BRIDGE DECK OVERLAY BRIDGE JOINT REPLACE/REPAIR MISCELLANEOUS	\$2,300,000	PIKE	5	2025
		PRESERVATION - BRIDGES				

**FY 2025-2030 Rebuild Illinois
Highway Improvement Program
District 6
State Highways**

Route / Street	Location	Improvements TAMP Category	Est. Cost	County	MYP Years	
					Past	Current
I 72	0.4 MI W OF CH 3 TO 0.4 MI E OF US 54 / ILL 107 Miles = 7.33	DESIGNED OVERLAY SHOULDER RECONSTRUCTION UNDERDRAINS RAMP REPAIR BRIDGE DECK REPAIRS BRIDGE JOINT REPLACE/REPAIR REHABILITATION - PAVEMENTS	\$25,600,000	PIKE	3	2026-2030
Roadway Information						
Miles	AADT	Truck Pct	NHS			
4.49	8,242	40.1	Y			
I 72	AT CH 3 & ILL 107 (OVERHEAD)	BRIDGE DECK OVERLAY BRIDGE JOINT REPLACE/REPAIR PRESERVATION - BRIDGES	\$2,100,000	PIKE	3	2026-2030
I 72	0.4 MI E OF US 54 / ILL 107 TO SCOTT CO LINE	CRACK & JOINT SEALING PRESERVATION - PAVEMENTS	\$200,000	PIKE	2	2025
I 72	AT ILLINOIS RIVER 3.7 MI W OF ILL 100 <i>ILLINOIS SPECIAL BRIDGE PROGRAM PROJECT.</i>	BRIDGE DECK OVERLAY BRIDGE JOINT REPLACE/REPAIR BRIDGE REPAIR PRESERVATION - BRIDGES	\$14,300,000	PIKE	2	2026-2030

**FY 2025-2030 Rebuild Illinois
Highway Improvement Program
District 6
State Highways**

Route / Street	Location	Improvements TAMP Category	Est. Cost	County	MYP Years	
					Past	Current
I 72	ILLINOIS RIVER TO W OF ILL 100 Miles = 4.30	STANDARD OVERLAY PATCHING RAMP REPAIR TREE REMOVAL REHABILITATION - PAVEMENTS	\$11,900,000	SCOTT	2	2025
Roadway Information						
<u>Miles</u>	<u>AADT</u>	<u>Truck Pct</u>	<u>NHS</u>			
3.48	9,900	33.6	Y			
I 72	AT CH 14 (800E HOOTS RD) (OVERHEAD) 0.9 MI E OF PLUM CREEK	BRIDGE DECK OVERLAY BRIDGE REPAIR PRESERVATION - BRIDGES	\$800,000	SCOTT	1	2025
I 72	0.5 MI W TO 1.5 MI E OF OLD US 36 N OF WINCHESTER Miles = 3.64	DESIGNED OVERLAY BRIDGE REMOVAL/DEMOLITION RAMP REPAIR COLD MILLING PATCHING REHABILITATION - PAVEMENTS	\$13,000,000	SCOTT	3	2026-2030
Roadway Information						
<u>Miles</u>	<u>AADT</u>	<u>Truck Pct</u>	<u>NHS</u>			
2.03	9,009	35.2	Y			
I 72	AT OLD US 36 (OVERHEAD) AT WINCHESTER INTCHG	BRIDGE NEW DECK BRIDGE REPAIR REHABILITATION - BRIDGES	\$3,400,000	SCOTT	6	2026-2030
Structure Information						
<u>Str Number</u>	<u>AADT</u>	<u>Truck Pct</u>	<u>NHS</u>			
0860027	2,700	6	N			

**FY 2025-2030 Rebuild Illinois
Highway Improvement Program
District 6
State Highways**

Route / Street	Location	Improvements TAMP Category	Est. Cost	County	MYP Years	
					Past	Current
I 72	1.5 MI E OF OLD US 36 TO 0.7 MI W OF US 67 Miles = 6.64	DESIGNED OVERLAY	\$25,000,000	SCOTT MORGAN	3	2025
		REHABILITATION - PAVEMENTS				
Roadway Information						
<u>Miles</u>	<u>AADT</u>	<u>Truck Pct</u>	<u>NHS</u>			
3.42	8,800	35.5	Y			
3.22	8,800	35.5	Y			
I 72 US 36	AT S FORK MAUVAISE TERRE CREEK 0.6 MI SW OF ILL 104 SE OF JACKSONVILLE	BRIDGE NEW DECK BRIDGE APPROACH ROADWAY	\$3,800,000	MORGAN	2	2026-2030
		REHABILITATION - BRIDGES				
Structure Information						
	<u>Str Number</u>	<u>AADT</u>	<u>Truck Pct</u>	<u>NHS</u>		
	0690038	4,975	36	Y		
	0690039	4,975	36	Y		
I 72	MAUVAISE TERRE CREEK 0.3 MI NE OF ILL 104 E OF JACKSONVILLE	BRIDGE NEW DECK	\$4,800,000	MORGAN	3	2026-2030
		REHABILITATION - BRIDGES				
Structure Information						
	<u>Str Number</u>	<u>AADT</u>	<u>Truck Pct</u>	<u>NHS</u>		
	0690042	4,975	36	Y		
	0690043	4,975	36	Y		
I 72	MAUVAISE TERRE CREEK 0.8 MI SW OF I-72 BUS TO 0.6 MI E OF TR 284 (MATSON RD) E OF JACKSONVILLE Miles = 5.83	DESIGNED OVERLAY RAMP REPAIR PATCHING BRIDGE DECK REPAIRS BRIDGE JOINT REPLACE/REPAIR BRIDGE REPAIR	\$16,500,000	MORGAN	3	2026-2030
		REHABILITATION - PAVEMENTS				
Roadway Information						
<u>Miles</u>	<u>AADT</u>	<u>Truck Pct</u>	<u>NHS</u>			
4.02	13,572	27.4	Y			

**FY 2025-2030 Rebuild Illinois
Highway Improvement Program
District 6
State Highways**

Route / Street	Location	Improvements	Est. Cost	County	MYP Years	
		TAMP Category			Past	Current
I 72	AT TR 232 (FOX LANE / GINDER RD) (OVERHEAD), AT N FORK MAUVAISE TERRE CREEK 1.1 MI NE OF I-72 BUS & AT TR 284 (MATSON RD) (OVERHEAD) (ALL E OF JACKSONVILLE)	BRIDGE DECK OVERLAY BRIDGE JOINT REPLACE/REPAIR	\$3,800,000	MORGAN	3	2026-2030
		PRESERVATION - BRIDGES				
I 72 US 36	SPRING CREEK 0.2 MI W OF SANGAMON CO LINE	BRIDGE NEW DECK	\$3,900,000	MORGAN	3	2026-2030
		REHABILITATION - BRIDGES				
						Structure Information
						<u>Str Number</u> <u>AADT</u> <u>Truck Pct</u> <u>NHS</u>
						0690059 7,250 25 Y
						0690060 7,250 25 Y
I 72	W OF OLD CHATHAM RD TO 0.6 MI E OF MACARTHUR BLVD INTCHG IN SPRINGFIELD Miles = 3.44	DESIGNED OVERLAY	\$9,200,000	SANGAMON	5	2026-2030
		REHABILITATION - PAVEMENTS				
						Roadway Information
						<u>Miles</u> <u>AADT</u> <u>Truck Pct</u> <u>NHS</u>
						1.42 38,238 12.6 Y
						0.07 8,200 5.2 Y
						0.10 3,050 3.9 Y
						0.01 3,050 3.9 N
I 72 BUS ILL 104 MORTON AVE	0.1 MI E OF MOUND RD TO W OF BROOKLYN AVE IN JACKSONVILLE	CRACK & JOINT SEALING	\$130,000	MORGAN	1	2026-2030
		PRESERVATION - PAVEMENTS				

**FY 2025-2030 Rebuild Illinois
Highway Improvement Program
District 6
State Highways**

Route / Street	Location	Improvements	Est. Cost	County	MYP Years	
		TAMP Category			Past	Current
I 72 BUS ILL 104 MORTON AVE	MAUVAISE TERRE CREEK 0.7 MI E OF ILL 267	BRIDGE REPLACEMENT	\$3,900,000	MORGAN	8	2026-2030
		RECONSTRUCTION - BRIDGES				
					Structure Information	
					<u>Str Number</u>	<u>AADT</u>
					0690009	10,400
					<u>Truck Pct</u>	<u>NHS</u>
					6	Y
I 155	0.9 MI N OF I-55 NW OF LINCOLN TO 1 MI S OF TR 33 (2300 N) AT HARTSBURG INTCHG Miles = 4.08	STANDARD OVERLAY SHOULDER RECONSTRUCTION COLD MILLING UNDERDRAINS BRIDGE DECK REPAIRS BRIDGE JOINT REPLACE/REPAIR	\$20,300,000	LOGAN	3	2026-2030
		REHABILITATION - PAVEMENTS				
					Roadway Information	
					<u>Miles</u>	<u>AADT</u>
					4.08	10,600
					<u>Truck Pct</u>	<u>NHS</u>
					18.9	Y
I 155	AT SUGAR CREEK 3.3 MI N OF I-55 NW OF LINCOLN	BRIDGE DECK OVERLAY BRIDGE REPAIR	\$3,000,000	LOGAN	3	2026-2030
		PRESERVATION - BRIDGES				
I 155	1 MI S OF TR 33 (2300 N) AT HARTSBURG INTCHG TO 2 MI S OF US 136 Miles = 4.43	DESIGNED OVERLAY SHOULDER RECONSTRUCTION	\$17,000,000	LOGAN	2	2026-2030
		REHABILITATION - PAVEMENTS				
					Roadway Information	
					<u>Miles</u>	<u>AADT</u>
					3.22	10,600
					<u>Truck Pct</u>	<u>NHS</u>
					18.9	Y

**FY 2025-2030 Rebuild Illinois
Highway Improvement Program
District 6
State Highways**

Route / Street	Location	Improvements	Est. Cost	County	MYP Years	
		TAMP Category			Past	Current
I 155	AT TR 33 (2300 N) AT HARTSBURG INTCHG & AT S BRANCH PRAIRIE CREEK 0.3 MI S OF IC RR	BRIDGE DECK OVERLAY BRIDGE JOINT REPLACE/REPAIR PRESERVATION - BRIDGES	\$2,500,000	LOGAN	2	2026-2030
I 155	2 MI S OF US 136 TO TAZEWELL CO LINE	CRACK & JOINT SEALING PRESERVATION - PAVEMENTS	\$80,000	LOGAN	1	2026-2030
I 155	AT PRAIRIE CREEK 0.3 MI S OF US 136	BRIDGE REPLACEMENT RECONSTRUCTION - BRIDGES	\$2,800,000	LOGAN	1	2026-2030
					Structure Information	
					<u>Str Number</u>	<u>AADT</u>
					0542023	5,300
					<u>Truck Pct</u>	<u>NHS</u>
					18	Y
I 172 ILL 110	OVER BN RR 1.5 MI S OF US 24	BRIDGE SUPERSTRUCTURE REPLACE REHABILITATION - BRIDGES	\$8,900,000	ADAMS	3	2026-2030
					Structure Information	
					<u>Str Number</u>	<u>AADT</u>
					0010050	3,675
					0010051	3,675
					<u>Truck Pct</u>	<u>NHS</u>
					10	Y
					10	Y
US 24	QUINCY MEMORIAL BRIDGE AT MISSISSIPPI RIVER	BRIDGE REPLACEMENT RECONSTRUCTION - BRIDGES	\$150,000,000	ADAMS	2	2026-2030
					Structure Information	
					<u>Str Number</u>	<u>AADT</u>
					0010019	8,450
					<u>Truck Pct</u>	<u>NHS</u>
					6	Y

ILLINOIS LEAD AGENCY; MISSOURI AND ILLINOIS WILL SHARE COST EQUALLY.

**FY 2025-2030 Rebuild Illinois
Highway Improvement Program
District 6
State Highways**

Route / Street	Location	Improvements	Est. Cost	County	MYP Years	
		TAMP Category			Past	Current
US 24	QUINCY MEMORIAL BRIDGE AT MISSISSIPPI RIVER	P.E. (CONSULTANT PLANS)	\$6,000,000	ADAMS	12	2026-2030

ILLINOIS LEAD AGENCY; MISSOURI AND ILLINOIS WILL SHARE COST EQUALLY.

RECONSTRUCTION - BRIDGES

US 24 ILL 57 ILL 104 3RD ST 4TH ST BROADWAY ST MAINE ST	US 24: MISSISSIPPI RIVER BRIDGES TO 0.1 MI N OF GARDNER PARK DR & ILL 57: W OF 4TH ST TO BROADWAY ST IN QUINCY & ILL 104: 3RD ST TO E OF 4TH ST Miles = 3.96	DESIGNED OVERLAY ADA IMPROVEMENTS PATCHING	\$8,900,000	ADAMS	8	2026-2030
---	---	--	-------------	-------	---	-----------

Roadway Information

Miles	AADT	Truck Pct	NHS
1.93	5,394	8.4	Y
0.27	3,800	8.8	Y
1.46	5,110	10.2	Y
0.20	4,458	11.1	Y
0.10	9,640	4.5	Y

REHABILITATION - PAVEMENTS

US 24 3RD ST	0.1 MI N OF GARDNER PARK DR IN QUINCY TO 0.3 MI S OF N 24TH ST Miles = 3.61	DESIGNED OVERLAY	\$4,800,000	ADAMS	2	2026-2030
-----------------	--	------------------	-------------	-------	---	-----------

Roadway Information

Miles	AADT	Truck Pct	NHS
0.79	5,277	10.8	Y
2.82	3,511	11.9	Y

REHABILITATION - PAVEMENTS

**FY 2025-2030 Rebuild Illinois
Highway Improvement Program
District 6
State Highways**

Route / Street	Location	Improvements TAMP Category	Est. Cost	County	MYP Years	
					Past	Current
US 24	0.1 MI E OF ILL 96 (N) TO 0.1 MI E OF E 1343RD LN E OF FOWLER Miles = 5.95	STANDARD OVERLAY NEW SHOULDERS MILLED RUMBLE STRIP ADA IMPROVEMENTS	\$8,700,000	ADAMS	10	2026-2030
		REHABILITATION - PAVEMENTS				
Roadway Information						
<u>Miles</u>	<u>AADT</u>	<u>Truck Pct</u>	<u>NHS</u>			
3.06	4,027	10.9	Y			
2.89	4,000	10.5	Y			
US 24	E OF TR 362 (2100TH ST) W OF CAMP POINT TO ECL OF CAMP POINT Miles = 2.69	DESIGNED OVERLAY NEW SHOULDERS ADA IMPROVEMENTS	\$4,500,000	ADAMS	2	2026-2030
		REHABILITATION - PAVEMENTS				
Roadway Information						
<u>Miles</u>	<u>AADT</u>	<u>Truck Pct</u>	<u>NHS</u>			
2.69	4,567	11.0	Y			
US 24 ILL 99	US 24: 0.3 MI W OF BUCKHORN / DAMON RD TO ILL 99 N (CROSS ST) & ILL 99 S (PITTSFIELD RD) TO 0.5 MI E; US 24 / ILL 99: CROSS ST TO PITTSFIELD RD (ALL IN MOUNT STERLING) Miles = 1.65	DESIGNED OVERLAY NEW SHOULDERS ADA IMPROVEMENTS	\$2,600,000	BROWN	3	2026-2030
		REHABILITATION - PAVEMENTS				
Roadway Information						
<u>Miles</u>	<u>AADT</u>	<u>Truck Pct</u>	<u>NHS</u>			
1.65	5,045	11.3	Y			
US 24 ILL 99	AT CROSS ST & PITTSFIELD RD IN MOUNT STERLING	TRAF SIGNAL REPLACEMENT ADA IMPROVEMENTS	\$750,000	BROWN	3	2026-2030
		MISCELLANEOUS IMPROVEMENTS				

**FY 2025-2030 Rebuild Illinois
Highway Improvement Program
District 6
State Highways**

Route / Street	Location	Improvements	Est. Cost	County	MYP Years	
		TAMP Category			Past	Current
US 24	N OF ARMEL LN TO 0.2 MI W OF US 67 IN RUSHVILLE Miles = 3.74	DESIGNED OVERLAY NEW SHOULDERS	\$4,700,000	SCHUYLER	1	2026-2030
		REHABILITATION - PAVEMENTS				
Roadway Information						
<u>Miles</u>	<u>AADT</u>	<u>Truck Pct</u>	<u>NHS</u>			
3.74	2,395	11.5	Y			
US 24	0.1 MI W OF CEDAR ST TO W OF CONGRESS ST IN RUSHVILLE Miles = 0.48	STANDARD OVERLAY DRAINAGE ADA IMPROVEMENTS COLD MILLING	\$1,500,000	SCHUYLER	5	2025
		REHABILITATION - PAVEMENTS				
Roadway Information						
<u>Miles</u>	<u>AADT</u>	<u>Truck Pct</u>	<u>NHS</u>			
0.48	3,775	6.3	Y			
US 24 A	QUINCY BAYVIEW BRIDGE AT MISSISSIPPI RIVER	BRIDGE DECK OVERLAY	\$10,000,000	ADAMS	2	2026-2030
		<i>ILLINOIS LEAD AGENCY; MISSOURI AND ILLINOIS WILL SHARE COST EQUALLY.</i>				
		MISCELLANEOUS IMPROVEMENTS				
US 51	SHELBY CO LINE TO 2.7 MI N OF ILL 16 IN PANA Miles = 12.84	MICROSURFACING 1 PASS FOG SEAL	\$3,100,000	CHRISTIAN	1	2026-2030
		PRESERVATION - PAVEMENTS				
US 51	AT CH 6 (LEAFLAND ST) IN ASSUMPTION	INTERSECTION RECONSTN TURNING LANES	\$3,200,000	CHRISTIAN	1	2025
		SAFETY				

**FY 2025-2030 Rebuild Illinois
Highway Improvement Program
District 6
State Highways**

Route / Street	Location	Improvements	Est. Cost	County	MYP Years	
					Past	Current
US 51	2.7 MI N TO 0.1 MI N OF ILL 16 IN PANA Miles = 2.49	DESIGNED OVERLAY NEW SHOULDERS	\$2,700,000	CHRISTIAN	2	2026-2030
		REHABILITATION - PAVEMENTS				
Roadway Information						
<u>Miles</u>	<u>AADT</u>	<u>Truck Pct</u>	<u>NHS</u>			
2.49	3,600	19.8	Y			
US 51 ILL 16	US 51 / ILL 16: 0.1 MI E OF PINE ST TO E OF SPRUCE ST; US 51: S OF 6TH ST TO S OF COLD SPRINGS RD (ALL IN PANA) Miles = 0.90	STANDARD OVERLAY ADA IMPROVEMENTS COLD MILLING PATCHING	\$1,000,000	CHRISTIAN	3	2026-2030
		REHABILITATION - PAVEMENTS				
Roadway Information						
<u>Miles</u>	<u>AADT</u>	<u>Truck Pct</u>	<u>NHS</u>			
0.39	5,683	12.4	Y			
0.51	4,684	13.7	Y			
US 51 ILL 16	US 51 / ILL 16: AT ILL 29, 1ST ST & 2ND ST; US 51 AT 3RD ST & 4TH ST (ALL IN PANA)	TRAF SIGNAL REPLACEMENT ADA IMPROVEMENTS	\$2,300,000	CHRISTIAN	3	2026-2030
		MISCELLANEOUS IMPROVEMENTS				
US 51 ILL 16	US 51 / ILL 16: E OF SPRUCE ST TO 2ND ST; US 51: 2ND ST TO S OF 6TH ST (ALL IN PANA) Miles = 0.83	RECONSTRUCTION ADA IMPROVEMENTS	\$6,000,000	CHRISTIAN	10	2026-2030
		RECONSTRUCTION - PAVEMENTS				
Roadway Information						
<u>Miles</u>	<u>AADT</u>	<u>Truck Pct</u>	<u>NHS</u>			
0.83	5,210	10.0	Y			
US 54 ILL 107	BAY CREEK & PANTHER CREEK 1.5 MI N OF ILL 106 N OF PITTSFIELD	BRIDGE DECK OVERLAY	\$1,600,000	PIKE	1	2026-2030
		PRESERVATION - BRIDGES				

**FY 2025-2030 Rebuild Illinois
Highway Improvement Program
District 6
State Highways**

Route / Street	Location	Improvements TAMP Category	Est. Cost	County	MYP Years	
					Past	Current
US 54 ILL 106 S JACKSON ST	0.1 MI N OF N MONROE ST TO 0.2 MI E OF GROVE ST IN PITTSFIELD	CRACK & JOINT SEALING PRESERVATION - PAVEMENTS	\$30,000	PIKE	1	2026-2030
US 54	0.2 MI S OF 345TH ST SW OF PITTSFIELD TO N OF JIM TOWN HOLLOW RD IN SUMMER HILL Miles = 3.97	DESIGNED OVERLAY REHABILITATION - PAVEMENTS	\$3,500,000	PIKE	5	2026-2030
Roadway Information						
<u>Miles</u>	<u>AADT</u>	<u>Truck Pct</u>	<u>NHS</u>			
3.97	2,900	14.8	Y			
US 54	PLUM POINT SLOUGH 0.8 MI N OF MISSOURI STATE LINE	BRIDGE REPLACEMENT RECONSTRUCTION - BRIDGES	\$2,200,000	PIKE	6	2025
Structure Information						
	<u>Str Number</u>	<u>AADT</u>	<u>Truck Pct</u>	<u>NHS</u>		
	0750022	3,100	21	Y		
US 67	0.1 MI N OF ILL 101 TO LAFAYETTE ST IN RUSHVILLE Miles = 8.22	DESIGNED OVERLAY REHABILITATION - PAVEMENTS	\$7,500,000	SCHUYLER	2	2026-2030
Roadway Information						
<u>Miles</u>	<u>AADT</u>	<u>Truck Pct</u>	<u>NHS</u>			
8.22	2,802	14.1	Y			

**FY 2025-2030 Rebuild Illinois
Highway Improvement Program
District 6
State Highways**

Route / Street	Location	Improvements	Est. Cost	County	MYP Years	
		TAMP Category			Past	Current
US 67 ILL 100 ILL 104	US 67 / ILL 100: CASS CO LINE TO ILL 104 JCT; US 67 / ILL 100 / ILL 104: ILL 104 JCT TO ILL 100 JCT; US 67 / ILL 104: ILL 100 JCT TO 2.2 MI E; ILL 100: US 67 / ILL 104 JCT TO 0.3 MI S Miles = 6.70	DESIGNED OVERLAY NEW SHOULDERS MISCELLANEOUS BRIDGE REPAIR	\$9,400,000	MORGAN	6	2025
		REHABILITATION - PAVEMENTS				
Roadway Information						
<u>Miles</u>	<u>AADT</u>	<u>Truck Pct</u>	<u>NHS</u>			
6.36	2,991	19.9	Y			
0.34	1,300	18.5	N			
US 67 ILL 100	AT WILLOW CREEK 1.9 MI S OF CASS CO LINE	BRIDGE DECK OVERLAY	\$500,000	MORGAN	2	2025
		PRESERVATION - BRIDGES				
US 136	MISSISSIPPI RIVER BRIDGE AT KEOKUK	BRIDGE DECK SEALING	\$80,000	HANCOCK	4	2026-2030
	<i>ILLINOIS LEAD AGENCY; IOWA AND ILLINOIS WILL SHARE COST EQUALLY.</i>					
		PRESERVATION - BRIDGES				
US 136 S SECOND ST	MISSISSIPPI RIVER TO 0.1 MI E OF MAIN ST IN HAMILTON Miles = 0.80	VERTICAL REALIGNMENT HORIZONTAL REALIGNMENT BRIDGE REPLACEMENT RR CROSSING IMPROVEMENT	\$16,200,000	HANCOCK	5	2026-2030
		RECONSTRUCTION - PAVEMENTS				
				Structure Information		
				<u>Str Number</u>	<u>AADT</u>	<u>Truck Pct</u> <u>NHS</u>
				0340001	5,250	7 Y

**FY 2025-2030 Rebuild Illinois
Highway Improvement Program
District 6
State Highways**

Route / Street	Location	Improvements	Est. Cost	County	MYP Years	
		TAMP Category			Past	Current
US 136 S SECOND ST	MISSISSIPPI RIVER TO 0.1 MI E OF MAIN ST IN HAMILTON	LAND ACQUISITION	\$1,250,000	HANCOCK	3	2025
		RECONSTRUCTION - PAVEMENTS				
US 136 S SECOND ST	MISSISSIPPI RIVER TO 0.1 MI E OF MAIN ST IN HAMILTON	UTILITY ADJUSTMENT	\$400,000	HANCOCK	5	2026-2030
		RECONSTRUCTION - PAVEMENTS				
US 136 ILL 96	US 136: 0.1 MI E OF MAIN ST IN HAMILTON TO 0.1 MI E OF HAMILTON ECL & ILL 96: US 136 TO S OF US 136 IN HAMILTON Miles = 1.95	DESIGNED OVERLAY ADA IMPROVEMENTS	\$2,600,000	HANCOCK	5	2026-2030
		REHABILITATION - PAVEMENTS				
Roadway Information						
<u>Miles</u>	<u>AADT</u>	<u>Truck Pct</u>	<u>NHS</u>			
1.91	6,115	9.0	Y			
0.04	2,200	10.5	N			
US 136	0.1 MI E OF HAMILTON ECL TO 0.3 MI E OF EAST ST IN ELVASTON Miles = 4.28	DESIGNED OVERLAY ADA IMPROVEMENTS	\$5,000,000	HANCOCK	2	2026-2030
		REHABILITATION - PAVEMENTS				
Roadway Information						
<u>Miles</u>	<u>AADT</u>	<u>Truck Pct</u>	<u>NHS</u>			
4.28	3,270	14.1	Y			
US 136 ILL 94	US 136: E OF MARION ST TO W OF 1500 N & ILL 94: N OF US 136 TO US 136 (ALL IN CARTHAGE) Miles = 1.18	STANDARD OVERLAY ADA IMPROVEMENTS	\$2,400,000	HANCOCK	6	2026-2030
		REHABILITATION - PAVEMENTS				
Roadway Information						
<u>Miles</u>	<u>AADT</u>	<u>Truck Pct</u>	<u>NHS</u>			
1.14	5,068	11.4	Y			
0.04	3,750	20.0	N			

**FY 2025-2030 Rebuild Illinois
Highway Improvement Program
District 6
State Highways**

Route / Street	Location	Improvements	Est. Cost	County	MYP Years	
		TAMP Category			Past	Current
US 136 ILL 78 ILL 97	US 136: ILLINOIS RIVER BRIDGE TO S OF RANDOLPH ST; ILL 97: US 136 TO S MCKINLEY ST; ILL 78: US 136 TO S OF ILLINOIS ST (ALL IN HAVANA) Miles = 0.91	RECONSTRUCTION ADA IMPROVEMENTS VERTICAL REALIGNMENT BI-DIRECT LEFT TURN LANE	\$7,700,000	MASON	10	2026-2030
Roadway Information		RECONSTRUCTION - PAVEMENTS				
<u>Miles</u>	<u>AADT</u>	<u>Truck Pct</u>	<u>NHS</u>			
0.72	6,144	10.7	Y			
0.10	3,000	9.3	N			
0.09	3,350	5.4	N			
US 136 ILL 78 ILL 97	US 136: ILLINOIS RIVER BRIDGE TO E OF CHARLOTTE AVE; ILL 97: US 136 TO S MCKINLEY ST; ILL 78: US 136 TO N OF IM RR (ALL IN HAVANA)	LAND ACQUISITION	\$500,000	MASON	6	2026-2030
		RECONSTRUCTION - PAVEMENTS				
US 136 ILL 78 ILL 97	US 136: ILLINOIS RIVER BRIDGE TO E OF CHARLOTTE AVE; ILL 97: US 136 TO S MCKINLEY ST; ILL 78: US 136 TO N OF IM RR (ALL IN HAVANA)	UTILITY ADJUSTMENT	\$250,000	MASON	6	2026-2030
		RECONSTRUCTION - PAVEMENTS				
US 136 ILL 97	AT WATER ST, SCHRADER ST & PROMENADE ST IN HAVANA	TRAF SIGNAL REPLACEMENT ADA IMPROVEMENTS	\$1,200,000	MASON	3	2026-2030
		MISCELLANEOUS IMPROVEMENTS				
US 136	S OF RANDOLPH ST TO E OF CHARLOTTE AVE IN HAVANA Miles = 0.40	DESIGNED OVERLAY ADA IMPROVEMENTS INTERSECTION IMPROVEMENT	\$1,000,000	MASON	6	2026-2030
Roadway Information		REHABILITATION - PAVEMENTS				
<u>Miles</u>	<u>AADT</u>	<u>Truck Pct</u>	<u>NHS</u>			
0.40	4,393	20.6	Y			

**FY 2025-2030 Rebuild Illinois
Highway Improvement Program
District 6
State Highways**

Route / Street	Location	Improvements	Est. Cost	County	MYP Years	
		TAMP Category			Past	Current
US 136	E OF CHARLOTTE AVE IN HAVANA TO 0.1 MI E OF FORREST CITY RD (CR 2800 E)	CRACK & JOINT SEALING	\$220,000	MASON	1	2026-2030
		PRESERVATION - PAVEMENTS				
US 136	MASON CO LINE IN SAN JOSE TO 0.5 MI W OF I-155 Miles = 7.48	DESIGNED OVERLAY	\$7,900,000	LOGAN	2	2026-2030
		REHABILITATION - PAVEMENTS				
Roadway Information						
<u>Miles</u>	<u>AADT</u>	<u>Truck Pct</u>	<u>NHS</u>			
7.48	2,323	32.7	Y			
ILL 4	0.2 MI N OF GREENBRIAR DR TO 0.1 MI S OF PRAIRIE CROSSING DR IN SPRINGFIELD Miles = 2.98	STANDARD OVERLAY	\$7,700,000	SANGAMON	6	2025
VETERANS PKWY		REHABILITATION - PAVEMENTS				
Roadway Information						
<u>Miles</u>	<u>AADT</u>	<u>Truck Pct</u>	<u>NHS</u>			
2.98	28,261	3.4	Y			
ILL 4	AT LINDBERGH BLVD IN SPRINGFIELD	INTERSECTION RECONSTN LEFT TURN LANES TRAF SIGNAL REPLACEMENT	\$5,000,000	SANGAMON	4	2026-2030
VETERANS PKWY		SAFETY				
ILL 4	OVER OLD IC RR 0.3 MI N OF I-72 IN SPRINGFIELD	BRIDGE REMOVAL/DEMOLITION	\$3,800,000	SANGAMON	1	2026-2030
		MISCELLANEOUS IMPROVEMENTS				

**FY 2025-2030 Rebuild Illinois
Highway Improvement Program
District 6
State Highways**

Route / Street	Location	Improvements	Est. Cost	County	MYP Years	
		TAMP Category			Past	Current
ILL 4 VETERANS PKWY (SOUTHBOUND)	OVER NS RR & GATEWAY WEST RR 0.1 M N OF I-72 INTCHG IN SPRINGFIELD	BRIDGE DECK OVERLAY	\$1,800,000	SANGAMON	6	2026-2030
		PRESERVATION - BRIDGES				
ILL 4	0.2 MI N OF MANSION RD TO N OF TEAL DR IN CHATHAM Miles = 1.18	DESIGNED OVERLAY ADA IMPROVEMENTS	\$5,400,000	SANGAMON	6	2026-2030
		REHABILITATION - PAVEMENTS				
Roadway Information						
<u>Miles</u>	<u>AADT</u>	<u>Truck Pct</u>	<u>NHS</u>			
1.18	18,669	3.2	Y			
ILL 4	N OF GEORGE ST IN VIRDEN TO S OF MOUND ST IN GIRARD Miles = 3.25	DESIGNED OVERLAY	\$3,600,000	MACOUPIN	2	2026-2030
		REHABILITATION - PAVEMENTS				
Roadway Information						
<u>Miles</u>	<u>AADT</u>	<u>Truck Pct</u>	<u>NHS</u>			
3.25	4,989	8.4	Y			
ILL 4	DITCHES 1.2 MI & 0.4 MI N OF CENTER ST N OF GIRARD	CULVERT REPLACEMENT	\$1,400,000	MACOUPIN	2	2026-2030
		MISCELLANEOUS IMPROVEMENTS				
ILL 4	0.2 MI S OF CAMBRIDGE RD S OF GIRARD TO E OF DONALDSON RD / JONES RD Miles = 4.73	CAPE SEAL FOG SEAL	\$700,000	MACOUPIN	1	2026-2030
		PRESERVATION - PAVEMENTS				

**FY 2025-2030 Rebuild Illinois
Highway Improvement Program
District 6
State Highways**

Route / Street	Location	Improvements	Est. Cost	County	MYP Years	
					Past	Current
ILL 4	N OF HAIG RD N OF CARLINVILLE TO N OF N BROAD ST IN CARLINVILLE Miles = 0.63	DESIGNED OVERLAY CURB AND GUTTER PATCHING SIDEWALKS ADA IMPROVEMENTS	\$1,500,000	MACOUPIN	3	2026-2030
		REHABILITATION - PAVEMENTS				
Roadway Information						
<u>Miles</u>	<u>AADT</u>	<u>Truck Pct</u>	<u>NHS</u>			
0.63	3,940	10.5	Y			
ILL 4	N OF N BROAD ST IN CARLINVILLE TO N OF CARLINVILLE SQUARE IN CARLINVILLE Miles = 0.62	RECONSTRUCTION CURB AND GUTTER TRAF SIGNAL REPLACEMENT ADA IMPROVEMENTS	\$5,000,000	MACOUPIN	3	2026-2030
		RECONSTRUCTION - PAVEMENTS				
Roadway Information						
<u>Miles</u>	<u>AADT</u>	<u>Truck Pct</u>	<u>NHS</u>			
0.62	6,631	6.2	Y			
ILL 4	CARLINVILLE SCL TO LITCHFIELD RD Miles = 4.52	DESIGNED OVERLAY NEW SHOULDERS CULVERT REPLACEMENT MILLED RUMBLE STRIP	\$6,700,000	MACOUPIN	5	2026-2030
		REHABILITATION - PAVEMENTS				
Roadway Information						
<u>Miles</u>	<u>AADT</u>	<u>Truck Pct</u>	<u>NHS</u>			
4.52	3,330	7.1	Y			
ILL 4	LITCHFIELD RD TO NCL OF EAST GILLESPIE Miles = 6.17	DESIGNED OVERLAY	\$5,000,000	MACOUPIN	2	2026-2030
		REHABILITATION - PAVEMENTS				
Roadway Information						
<u>Miles</u>	<u>AADT</u>	<u>Truck Pct</u>	<u>NHS</u>			
6.17	2,050	11.2	Y			

**FY 2025-2030 Rebuild Illinois
Highway Improvement Program
District 6
State Highways**

Route / Street	Location	Improvements	Est. Cost	County	MYP Years	
		TAMP Category			Past	Current
ILL 4	DITCH 4.9 MI N OF ILL 16 N OF GILLESPIE	CULVERT REPLACEMENT	\$700,000	MACOUPIN	2	2026-2030
		MISCELLANEOUS IMPROVEMENTS				

ILL 4 ILL 16	ILL 4: NCL OF EAST GILLESPIE TO ILL 16 & ILL 16: W OF CLAY ST IN GILLESPIE TO 0.1 MI E OF ILL 4 Miles = 0.93	DESIGNED OVERLAY STANDARD OVERLAY STORM SEWER (NEW) NEW SHOULDERS CURB AND GUTTER SIDEWALKS ADA IMPROVEMENTS	\$3,500,000	MACOUPIN	6	2026-2030
		REHABILITATION - PAVEMENTS				

Roadway Information

Miles	AADT	Truck Pct	NHS
0.75	2,520	8.9	Y
0.18	4,500	5.9	Y

ILL 4	AT ILL 16 IN EAST GILLESPIE	TRAF SIGNAL REPLACEMENT	\$500,000	MACOUPIN	2	2026-2030
		MISCELLANEOUS IMPROVEMENTS				

ILL 9	ECL OF LA HARPE TO W OF PARK LN / G ST IN LA HARPE Miles = 1.20	DESIGNED OVERLAY ADA IMPROVEMENTS	\$1,900,000	HANCOCK	2	2026-2030
		REHABILITATION - PAVEMENTS				

Roadway Information

Miles	AADT	Truck Pct	NHS
1.20	2,136	11.1	N

**FY 2025-2030 Rebuild Illinois
Highway Improvement Program
District 6
State Highways**

Route / Street	Location	Improvements	Est. Cost	County	MYP Years	
		TAMP Category			Past	Current
ILL 9 ILL 94	W OF KEOKUK JUNCTION RAILWAY 3.2 MI W OF LAHARPE TO W OF 2400 E ST Miles = 3.01	DESIGNED OVERLAY	\$2,700,000	HANCOCK	2	2026-2030
Roadway Information		REHABILITATION - PAVEMENTS				
<u>Miles</u>	<u>AADT</u>	<u>Truck Pct</u>	<u>NHS</u>			
3.01	1,105	12.8	N			
ILL 10	CRANE CREEK 1.4 MI N OF EASTON NCL	BRIDGE REPLACEMENT	\$2,400,000	MASON	6	2025
		RECONSTRUCTION - BRIDGES				
				Structure Information		
				<u>Str Number</u>	<u>AADT</u>	<u>Truck Pct</u>
				0630005	550	18
				<u>NHS</u>		
				N		
ILL 10 ILL 121 I 55 BUS	ILL 10/121: 0.1 MI E OF COLLEGE ST TO LOGAN ST; I-55 BUS / ILL 10/121: LOGAN ST TO NW OF KICKAPOO ST (ALL IN LINCOLN) Miles = 1.01	RECONSTRUCTION WIDENING EXISTING PAVEMENT TRAF SIGNAL REPLACEMENT CURB AND GUTTER SIDEWALKS ADA IMPROVEMENTS	\$11,100,000	LOGAN	8	2026-2030
Roadway Information		RECONSTRUCTION - PAVEMENTS				
<u>Miles</u>	<u>AADT</u>	<u>Truck Pct</u>	<u>NHS</u>			
1.01	9,988	8.6	Y			
ILL 10 ILL 121 I 55 BUS	ILL 10/121: 0.1 MI E OF COLLEGE ST TO LOGAN ST; I-55 BUS / ILL 10/121: LOGAN ST TO NW OF KICKAPOO ST (ALL IN LINCOLN)	LAND ACQUISITION	\$1,200,000	LOGAN	3	2026-2030
		RECONSTRUCTION - PAVEMENTS				

**FY 2025-2030 Rebuild Illinois
Highway Improvement Program
District 6
State Highways**

Route / Street	Location	Improvements	Est. Cost	County	MYP Years	
		TAMP Category			Past	Current
ILL 10 ILL 121 I 55 BUS	ILL 10/121: 0.1 MI E OF COLLEGE ST TO LOGAN ST; I-55 BUS / ILL 10/121: LOGAN ST TO NW OF KICKAPOO ST (ALL IN LINCOLN)	UTILITY ADJUSTMENT	\$600,000	LOGAN	3	2026-2030
		RECONSTRUCTION - PAVEMENTS				
ILL 10 ILL 121 I 55 BUS KEOKUK ST LIMIT ST	NW OF KICKAPOO ST TO S OF PULASKI ST IN LINCOLN Miles = 1.33	DESIGNED OVERLAY TRAF SIGNAL REPLACEMENT ADA IMPROVEMENTS	\$2,800,000	LOGAN	2	2026-2030
		REHABILITATION - PAVEMENTS				
Roadway Information						
<u>Miles</u>	<u>AADT</u>	<u>Truck Pct</u>	<u>NHS</u>			
1.33	6,444	10.9	Y			
ILL 10	ILL 121 (KEOKUK ST) IN LINCOLN TO 4.9 MI E Miles = 4.85	DESIGNED OVERLAY	\$5,900,000	LOGAN	2	2026-2030
		REHABILITATION - PAVEMENTS				
Roadway Information						
<u>Miles</u>	<u>AADT</u>	<u>Truck Pct</u>	<u>NHS</u>			
1.23	2,200	10.9	N			
3.62	1,797	12.1	N			
ILL 10	AT DITCH 0.1 MI E OF TR 244 (1650TH AVE) E OF LINCOLN	CULVERT REPLACEMENT	\$800,000	LOGAN	1	2026-2030
		MISCELLANEOUS IMPROVEMENTS				

**FY 2025-2030 Rebuild Illinois
Highway Improvement Program
District 6
State Highways**

Route / Street	Location	Improvements	Est. Cost	County	MYP Years	
		TAMP Category			Past	Current
ILL 16 ILL 111 ILL 267	ILL 16: JERSEY CO LINE TO E OF ROSE LN IN SHIPMAN; ILL 111/267: N OF TO 0.1 MI S OF ILL 16 Miles = 6.09	STANDARD OVERLAY NEW SHOULDERS CULVERT (NEW) CULVERT REPLACEMENT CULVERT EXTENSION ADA IMPROVEMENTS PATCHING	\$14,000,000	MACOUPIN	12	2025

Roadway Information

Miles	AADT	Truck Pct	NHS
5.98	2,191	11.1	Y
0.03	4,050	12.7	N
0.08	4,200	10.6	Y

REHABILITATION - PAVEMENTS

ILL 16	E OF ROSE LN IN SHIPMAN TO 0.3 MI W OF ILL 159 Miles = 4.22	DESIGNED OVERLAY BRIDGE REPLACEMENT NEW SHOULDERS CULVERT EXTENSION CULVERT REPLACEMENT CULVERT REMOVAL	\$11,400,000	MACOUPIN	8	2025
--------	--	--	--------------	----------	---	------

Roadway Information

Miles	AADT	Truck Pct	NHS
4.22	1,753	6.9	Y

REHABILITATION - PAVEMENTS

Structure Information

Str Number	AADT	Truck Pct	NHS
0590004	1,800	6	Y

ILL 16	0.1 MI E OF ILL 4 (SPRINGFIELD RD) IN E GILLESPIE TO MONTGOMERY CO LINE Miles = 6.90	DESIGNED OVERLAY	\$7,800,000	MACOUPIN	5	2026-2030
--------	---	------------------	-------------	----------	---	-----------

Roadway Information

Miles	AADT	Truck Pct	NHS
6.90	3,847	5.3	Y

REHABILITATION - PAVEMENTS

**FY 2025-2030 Rebuild Illinois
Highway Improvement Program
District 6
State Highways**

Route / Street	Location	Improvements	Est. Cost	County	MYP Years	
		TAMP Category			Past	Current
ILL 16	E OF MONROE ST TO 0.1 MI E OF LES LN IN LITCHFIELD Miles = 1.97	DESIGNED OVERLAY ADA IMPROVEMENTS	\$3,400,000	MONTGOMERY	5	2026-2030
		REHABILITATION - PAVEMENTS				
Roadway Information						
<u>Miles</u>	<u>AADT</u>	<u>Truck Pct</u>	<u>NHS</u>			
1.97	8,059	9.5	Y			
ILL 16 ILL 127 SCHOOL ST	ILL 16/127: N OF WOOD ST TO ILL 16/127 JCT IN HILLSBORO; ILL 16: ILL 16/127 JCT IN HILLSBORO TO S OF MILLER ST IN SCHRAM CITY Miles = 1.83	STANDARD OVERLAY	\$1,600,000	MONTGOMERY	1	2026-2030
		REHABILITATION - PAVEMENTS				
Roadway Information						
<u>Miles</u>	<u>AADT</u>	<u>Truck Pct</u>	<u>NHS</u>			
1.83	4,916	8.0	Y			
ILL 16	S OF MILLER ST IN SCHRAM CITY TO S OF GIBSON ST IN NOKOMIS Miles = 13.56	STANDARD OVERLAY MISCELLANEOUS ADA IMPROVEMENTS PATCHING PARKING IMPROVEMENT	\$11,600,000	MONTGOMERY	6	2026-2030
		REHABILITATION - PAVEMENTS				
Roadway Information						
<u>Miles</u>	<u>AADT</u>	<u>Truck Pct</u>	<u>NHS</u>			
13.56	2,142	8.7	Y			
ILL 16	S OF MILLER ST IN SCHRAM CITY TO S OF GIBSON ST IN NOKOMIS (SMALL CULVERTS)	CULVERT REPLACEMENT CULVERT EXTENSION	\$3,200,000	MONTGOMERY	2	2026-2030
		MISCELLANEOUS IMPROVEMENTS				

**FY 2025-2030 Rebuild Illinois
Highway Improvement Program
District 6
State Highways**

Route / Street	Location	Improvements	Est. Cost	County	MYP Years	
		TAMP Category			Past	Current
ILL 16	AT LITTLE CREEK TRIB 1.3 MI NE OF SCHRAM CITY NCL & AT E FORK SHOAL CREEK 2.1 MI SW OF SPRUCE ST IN NOKOMIS	BRIDGE DECK OVERLAY	\$900,000	MONTGOMERY	2	2026-2030
		PRESERVATION - BRIDGES				
ILL 16	S OF SINGER AVE IN NOKOMIS TO 0.3 MI N OF CHRISTIAN CO LINE Miles = 4.69	DESIGNED OVERLAY ADA IMPROVEMENTS	\$4,100,000	MONTGOMERY CHRISTIAN	5	2026-2030
		REHABILITATION - PAVEMENTS				
Roadway Information						
<u>Miles</u>	<u>AADT</u>	<u>Truck Pct</u>	<u>NHS</u>			
0.25	1,550	14.8	Y			
4.44	1,487	12.1	Y			
ILL 29	GROVE CREEK 0.1 MI N OF JEFFERSON ST IN GREENVIEW	CULVERT REPLACEMENT	\$2,200,000	MENARD	2	2026-2030
		RECONSTRUCTION - BRIDGES				
Structure Information						
	<u>Str Number</u>	<u>AADT</u>	<u>Truck Pct</u>	<u>NHS</u>		
	0652001	1,850	15	N		
ILL 29	MENARD CO LINE TO N OF FISHER RD S OF CANTRALL Miles = 3.07	STANDARD OVERLAY NEW SHOULDERS ADA IMPROVEMENTS	\$5,800,000	SANGAMON	13	2026-2030
		REHABILITATION - PAVEMENTS				
Roadway Information						
<u>Miles</u>	<u>AADT</u>	<u>Truck Pct</u>	<u>NHS</u>			
3.07	2,511	2.8	N			
ILL 29	MENARD CO LINE TO N OF FISHER RD S OF CANTRALL	LAND ACQUISITION	\$400,000	SANGAMON	5	2025
		REHABILITATION - PAVEMENTS				

**FY 2025-2030 Rebuild Illinois
Highway Improvement Program
District 6
State Highways**

Route / Street	Location	Improvements	Est. Cost	County	MYP Years	
		TAMP Category			Past	Current
ILL 29	MENARD CO LINE TO ANDREW RD	UTILITY ADJUSTMENT	\$200,000	SANGAMON	11	2025
		REHABILITATION - PAVEMENTS				
ILL 29	0.1 MI N OF FISHER RD S OF CANTRALL TO 0.1 MI S OF ANDREW RD (INCL INT AT ANDREW RD) Miles = 3.03	STANDARD OVERLAY INTERSECTION RECONSTN NEW SHOULDERS TRAF SIGNAL REPLACEMENT MILLED RUMBLE STRIP	\$6,100,000	SANGAMON	15	2025
		REHABILITATION - PAVEMENTS				
Roadway Information						
<u>Miles</u>	<u>AADT</u>	<u>Truck Pct</u>	<u>NHS</u>			
2.76	4,700	2.8	N			
0.27	2,783	2.7	N			
ILL 29	AT SANGAMON RIVER 2.7 MI N OF ILL 4 (VETERANS PKWY) N OF SPRINGFIELD	BRIDGE DECK OVERLAY BRIDGE JOINT REPLACE/REPAIR	\$3,900,000	SANGAMON	3	2026-2030
		PRESERVATION - BRIDGES				
ILL 29 SANGAMON AVE	AT DIRKSEN PKWY IN SPRINGFIELD	INTERSECTION RECONSTN LEFT TURN LANES TRAF SIGNAL REPLACEMENT BIKEWAY ADA IMPROVEMENTS SIDEWALKS	\$18,000,000	SANGAMON	6	2026-2030
		SAFETY				

**FY 2025-2030 Rebuild Illinois
Highway Improvement Program
District 6
State Highways**

Route / Street	Location	Improvements	Est. Cost	County	MYP Years	
		TAMP Category			Past	Current
ILL 29 DIRKSEN PKWY	0.2 MI S OF CLEAR LAKE AVE TO 0.1 MI S OF S GRAND AVE IN SPRINGFIELD Miles = 1.07	DESIGNED OVERLAY	\$4,400,000	SANGAMON	9	2026-2030
		REHABILITATION - PAVEMENTS				
Roadway Information						
<u>Miles</u>	<u>AADT</u>	<u>Truck Pct</u>	<u>NHS</u>			
0.88	17,020	5.5	Y			
0.11	13,400	4.5	Y			
ILL 29	0.2 MI SE OF JOHNS ST TO 0.2 MI S OF CARDINAL HILL RD IN ROCHESTER Miles = 0.48	DESIGNED OVERLAY ADA IMPROVEMENTS	\$1,500,000	SANGAMON	6	2026-2030
		REHABILITATION - PAVEMENTS				
Roadway Information						
<u>Miles</u>	<u>AADT</u>	<u>Truck Pct</u>	<u>NHS</u>			
0.45	9,109	10.6	Y			
0.06	8,650	10.7	Y			
ILL 29	0.2 MI S OF ILL 104 TO S OF JOHN ST IN TAYLORVILLE Miles = 1.04	DESIGNED OVERLAY ADA IMPROVEMENTS	\$2,700,000	CHRISTIAN	6	2026-2030
		REHABILITATION - PAVEMENTS				
Roadway Information						
<u>Miles</u>	<u>AADT</u>	<u>Truck Pct</u>	<u>NHS</u>			
1.04	12,313	5.5	Y			
ILL 29	AT CHENEY ST, BIDWELL ST & WILSON ST IN TAYLORVILLE	TRAF SIGNAL REPLACEMENT TRAF SIGNAL MODERNIZATION ADA IMPROVEMENTS	\$1,300,000	CHRISTIAN	3	2026-2030
		MISCELLANEOUS IMPROVEMENTS				
ILL 29	S OF JOHN ST TO W OF MCADAM DR IN TAYLORVILLE Miles = 1.09	RECONSTRUCTION ADA IMPROVEMENTS	\$9,200,000	CHRISTIAN	3	2026-2030
		RECONSTRUCTION - PAVEMENTS				
Roadway Information						
<u>Miles</u>	<u>AADT</u>	<u>Truck Pct</u>	<u>NHS</u>			
1.09	11,181	8.3	Y			

**FY 2025-2030 Rebuild Illinois
Highway Improvement Program
District 6
State Highways**

Route / Street	Location	Improvements TAMP Category	Est. Cost	County	MYP Years	
					Past	Current
ILL 29	AT SPRESSER ST / PARK ST, WALNUT ST & CHEROKEE ST IN TAYLORVILLE	TRAF SIGNAL REPLACEMENT ADA IMPROVEMENTS MISCELLANEOUS IMPROVEMENTS	\$1,400,000	CHRISTIAN	3	2026-2030
ILL 29	W OF MAIN CROSS ST IN TAYLORVILLE TO S OF 1600E RD S OF TAYLORVILLE Miles = 3.57	DESIGNED OVERLAY REHABILITATION - PAVEMENTS	\$4,500,000	CHRISTIAN	4	2026-2030
Roadway Information						
<u>Miles</u>	<u>AADT</u>	<u>Truck Pct</u>	<u>NHS</u>			
3.57	5,446	7.8	Y			
ILL 29	AT DITCH 0.2 MI S OF TR 255 (800 N) S OF OWANECO	CULVERT REPLACEMENT MISCELLANEOUS IMPROVEMENTS	\$700,000	CHRISTIAN	2	2026-2030
ILL 54	DEWITT CO LINE TO 0.1 MI S OF TR 197A (700TH ST) E OF MT PULASKI Miles = 6.94	DESIGNED OVERLAY ADA IMPROVEMENTS REHABILITATION - PAVEMENTS	\$6,100,000	LOGAN	2	2026-2030
Roadway Information						
<u>Miles</u>	<u>AADT</u>	<u>Truck Pct</u>	<u>NHS</u>			
6.94	994	15.6	N			
ILL 54	0.1 MI S OF TR 197A (700TH ST) E OF MT PULASKI TO N OF ILL 121 Miles = 1.43	DESIGNED OVERLAY REHABILITATION - PAVEMENTS	\$1,500,000	LOGAN	11	2026-2030
Roadway Information						
<u>Miles</u>	<u>AADT</u>	<u>Truck Pct</u>	<u>NHS</u>			
1.43	1,100	14.6	N			

**FY 2025-2030 Rebuild Illinois
Highway Improvement Program
District 6
State Highways**

Route / Street	Location	Improvements	Est. Cost	County	MYP Years		
		TAMP Category			Past	Current	
ILL 54 MCDONALD ST	AT MCDONALD ST SE OF MT PULASKI	INTERSECTION IMPROVEMENT LEFT TURN LANES RIGHT TURN LANE	\$500,000	LOGAN	14	2026-2030	
		SAFETY					
ILL 54	WOLF CREEK 1.6 MI E OF BARCLAY Miles = 0.26	CULVERT REPLACEMENT VERTICAL REALIGNMENT	\$3,800,000	SANGAMON	20	2025	
		RECONSTRUCTION - BRIDGES					Structure Information
				<u>Str Number</u>	<u>AADT</u>	<u>Truck Pct</u>	<u>NHS</u>
				0842002	2,150	8	N
ILL 54	0.1 MI W OF PRAIRIE SCHOOL RD TO N OF BISSELL RD IN SPRINGFIELD Miles = 5.09	DESIGNED OVERLAY NEW SHOULDERS ADA IMPROVEMENTS	\$6,000,000	SANGAMON	6	2026-2030	
		REHABILITATION - PAVEMENTS					
Roadway Information							
<u>Miles</u>	<u>AADT</u>	<u>Truck Pct</u>	<u>NHS</u>				
1.14	2,150	8.4	N				
1.54	2,150	8.4	N				
2.41	5,873	6.1	N				
ILL 54	AT DITCH 0.1 MI SW OF TR 438A (TAFT RD) NE OF SPAULDING; AT DITCH 0.8 MI & 0.2 MI NE OF TR 137D (BISSELL RD) NE OF SPRINGFIELD	CULVERT REHABILITATION MISCELLANEOUS	\$215,000	SANGAMON	2	2026-2030	
		MISCELLANEOUS IMPROVEMENTS					

**FY 2025-2030 Rebuild Illinois
Highway Improvement Program
District 6
State Highways**

Route / Street	Location	Improvements TAMP Category	Est. Cost	County	MYP Years	
					Past	Current
ILL 54	AT MAIN ST IN SPAULDING	INTERSECTION RECONSTN LEFT TURN LANES TRAF SIGNAL INSTALLATION RR INTERCONNECT SAFETY	\$3,500,000	SANGAMON	6	2025
ILL 54	AT MAIN ST IN SPAULDING	RR CROSSING IMPROVEMENT MISCELLANEOUS IMPROVEMENTS	\$500,000	SANGAMON	1	2025
ILL 54	AT MAIN ST IN SPAULDING	LAND ACQUISITION SAFETY	\$100,000	SANGAMON	6	2025
ILL 57	0.4 MI N TO 0.7 MI S OF MILL CREEK N OF MARBLEHEAD Miles = 1.11	RELOCATION INITIAL CONSTRUCTION - PAVEMENTS	\$8,900,000	ADAMS	2	2025
ILL 57	0.4 MI N TO 0.7 MI S OF MILL CREEK N OF MARBLEHEAD	UTILITY ADJUSTMENT INITIAL CONSTRUCTION - PAVEMENTS	\$450,000	ADAMS	2	2025

**FY 2025-2030 Rebuild Illinois
Highway Improvement Program
District 6
State Highways**

Route / Street	Location	Improvements TAMP Category	Est. Cost	County	MYP Years	
					Past	Current
ILL 57	MILL CREEK AT MARBLEHEAD	BRIDGE REPLACEMENT	\$6,700,000	ADAMS	9	2025
		RECONSTRUCTION - BRIDGES			Structure Information	
					<u>Str Number</u>	<u>AADT</u>
					0010015	4,450
					<u>Truck Pct</u>	<u>NHS</u>
					16	Y
ILL 57	0.3 MI S OF MILL CREEK AT MARBLEHEAD TO 0.2 MI SE OF I-172 Miles = 4.81	DESIGNED OVERLAY NEW SHOULDERS STANDARD OVERLAY	\$6,600,000	ADAMS	3	2026-2030
		REHABILITATION - PAVEMENTS			Roadway Information	
					<u>Miles</u>	<u>AADT</u>
					4.26	4,070
					<u>Truck Pct</u>	<u>NHS</u>
					16.9	Y
					0.38	4,000
					17.3	Y
					0.14	1,100
					16.4	Y
					0.03	1,100
					16.4	N
ILL 57	HARKNESS CREEK AT BLUFF HALL	BRIDGE REPLACEMENT	\$2,300,000	ADAMS	6	2025
		RECONSTRUCTION - BRIDGES			Structure Information	
					<u>Str Number</u>	<u>AADT</u>
					0010016	4,150
					<u>Truck Pct</u>	<u>NHS</u>
					16	Y
ILL 61	FLOUR CREEK 2.8 MI E OF ILL 94	BRIDGE REPLACEMENT	\$2,500,000	HANCOCK	6	2026-2030
		RECONSTRUCTION - BRIDGES			Structure Information	
					<u>Str Number</u>	<u>AADT</u>
					0340006	1,250
					<u>Truck Pct</u>	<u>NHS</u>
					8	N

**FY 2025-2030 Rebuild Illinois
Highway Improvement Program
District 6
State Highways**

Route / Street	Location	Improvements TAMP Category	Est. Cost	County	MYP Years	
					Past	Current
ILL 61 ILL 94	BIG NECK CREEK 0.5 MI N ILL 94	BRIDGE REPLACEMENT	\$2,100,000	ADAMS	6	2026-2030
		RECONSTRUCTION - BRIDGES			Structure Information	
					<u>Str Number</u>	<u>AADT</u>
					0010002	700
					<u>Truck Pct</u>	<u>NHS</u>
					15	N
ILL 61	BIG NECK CREEK 0.1 MI W OF ILL 94	BRIDGE REPLACEMENT	\$2,100,000	ADAMS	9	2026-2030
		RECONSTRUCTION - BRIDGES			Structure Information	
					<u>Str Number</u>	<u>AADT</u>
					0010003	850
					<u>Truck Pct</u>	<u>NHS</u>
					9	N
ILL 78	S OF ILLINOIS ST TO 0.1 MI N OF IM RR IN HAVANA Miles = 0.82	STANDARD OVERLAY CURB AND GUTTER ADA IMPROVEMENTS	\$1,500,000	MASON	6	2026-2030
		REHABILITATION - PAVEMENTS			Roadway Information	
					<u>Miles</u>	<u>AADT</u>
					0.82	2,488
					<u>Truck Pct</u>	<u>NHS</u>
					11.8	N
ILL 78	SNAKE CREEK 3.4 MI N OF JACKSONVILLE NCL	BRIDGE REPLACEMENT	\$2,600,000	MORGAN	6	2026-2030
		RECONSTRUCTION - BRIDGES			Structure Information	
					<u>Str Number</u>	<u>AADT</u>
					0690004	2,500
					<u>Truck Pct</u>	<u>NHS</u>
					9	N

**FY 2025-2030 Rebuild Illinois
Highway Improvement Program
District 6
State Highways**

Route / Street	Location	Improvements TAMP Category	Est. Cost	County	MYP Years	
					Past	Current
ILL 78	0.1 MI N OF OAK ST TO ILL 104 IN JACKSONVILLE Miles = 3.26	DESIGNED OVERLAY ADA IMPROVEMENTS	\$4,500,000	MORGAN	6	2026-2030
Roadway Information		REHABILITATION - PAVEMENTS				
<u>Miles</u>	<u>AADT</u>	<u>Truck Pct</u>	<u>NHS</u>			
3.26	4,210	7.4	N			
ILL 94	AT DITCH 0.3 MI N OF TR 123 (2100N) N OF CARTHAGE	CULVERT REPLACEMENT	\$600,000	HANCOCK	2	2026-2030
		MISCELLANEOUS IMPROVEMENTS				
ILL 94	ILL 61/94 INT 6.3 MI S OF BOWEN TO 3.7 MI N OF US 24 Miles = 5.24	DESIGNED OVERLAY	\$4,300,000	ADAMS	3	2026-2030
Roadway Information		REHABILITATION - PAVEMENTS				
<u>Miles</u>	<u>AADT</u>	<u>Truck Pct</u>	<u>NHS</u>			
5.24	800	13.8	N			
ILL 94	3.7 MI N OF US 24 TO US 24 Miles = 3.66	DESIGNED OVERLAY	\$3,000,000	ADAMS	1	2026-2030
		REHABILITATION - PAVEMENTS				
<u>Miles</u>	<u>AADT</u>	<u>Truck Pct</u>	<u>NHS</u>			
3.66	1,471	9.7	N			
ILL 96	0.1 MI SW OF MEADOW ST IN NIOTA TO 0.1 MI N OF CH 24 (CONNABLE RD) 3 MI E OF NAUVOO ECL Miles = 4.46	DESIGNED OVERLAY	\$3,900,000	HANCOCK	5	2026-2030
Roadway Information		REHABILITATION - PAVEMENTS				
<u>Miles</u>	<u>AADT</u>	<u>Truck Pct</u>	<u>NHS</u>			
4.46	1,700	4.5	N			

**FY 2025-2030 Rebuild Illinois
Highway Improvement Program
District 6
State Highways**

Route / Street	Location	Improvements	Est. Cost	County	MYP Years	
		TAMP Category			Past	Current
ILL 96	0.1 MI SW OF MEADOW ST IN NIOTA TO 3 MI E OF NAUVOO ECL	CULVERT REPLACEMENT	\$2,800,000	HANCOCK	1	2026-2030
		MISCELLANEOUS IMPROVEMENTS				
ILL 96 GREAT RIVER RD	0.1 MI N OF CH 24 (CONNABLE RD) 3 MI E OF NAUVOO ECL TO W OF WINCHESTER ST IN NAUVOO Miles = 3.33	DESIGNED OVERLAY	\$2,800,000	HANCOCK	2	2026-2030
		REHABILITATION - PAVEMENTS				
Roadway Information						
<u>Miles</u>	<u>AADT</u>	<u>Truck Pct</u>	<u>NHS</u>			
3.33	1,284	4.8	N			
ILL 96 GREAT RIVER RD	W OF WINCHESTER ST IN NAUVOO TO SHERIDAN CREEK 0.9 MI S OF NAUVOO Miles = 3.91	DESIGNED OVERLAY ADA IMPROVEMENTS PARKING IMPROVEMENT	\$4,800,000	HANCOCK	1	2026-2030
		REHABILITATION - PAVEMENTS				
Roadway Information						
<u>Miles</u>	<u>AADT</u>	<u>Truck Pct</u>	<u>NHS</u>			
3.91	1,097	7.2	N			
ILL 96	HANCOCK CO LINE TO BEAR CREEK	CRACK & JOINT SEALING	\$90,000	ADAMS	1	2026-2030
		PRESERVATION - PAVEMENTS				
ILL 96	S OF BIRCH ST IN URSA TO 0.4 MI N OF US 24 Miles = 4.63	STANDARD OVERLAY BRIDGE DECK REPAIRS ADA IMPROVEMENTS	\$6,000,000	ADAMS	1	2025
		REHABILITATION - PAVEMENTS				
Roadway Information						
<u>Miles</u>	<u>AADT</u>	<u>Truck Pct</u>	<u>NHS</u>			
4.63	4,236	5.6	N			

**FY 2025-2030 Rebuild Illinois
Highway Improvement Program
District 6
State Highways**

Route / Street	Location	Improvements	Est. Cost	County	MYP Years	
		TAMP Category			Past	Current
ILL 96	US 24 TO 0.1 MI N OF KOCHS LN IN QUINCY Miles = 2.45	DESIGNED OVERLAY NEW SHOULDERS CULVERT EXTENSION	\$7,500,000	ADAMS	8	2026-2030
		REHABILITATION - PAVEMENTS				
Roadway Information						
<u>Miles</u>	<u>AADT</u>	<u>Truck Pct</u>	<u>NHS</u>			
0.42	3,050	4.6	N			
0.68	3,209	7.1	N			
1.35	4,936	8.4	N			
ILL 96	US 24 TO 0.1 MI N OF KOCHS LN IN QUINCY	LAND ACQUISITION	\$500,000	ADAMS	1	2025
		REHABILITATION - PAVEMENTS				
ILL 96	0.1 MI N OF KOCHS LN TO LOCUST ST IN QUINCY Miles = 1.12	STANDARD OVERLAY ADA IMPROVEMENTS	\$1,900,000	ADAMS	6	2026-2030
		REHABILITATION - PAVEMENTS				
Roadway Information						
<u>Miles</u>	<u>AADT</u>	<u>Truck Pct</u>	<u>NHS</u>			
1.12	6,038	7.3	N			
ILL 96	LOCUST ST TO N OF VERMONT ST IN QUINCY Miles = 1.09	DESIGNED OVERLAY ADA IMPROVEMENTS	\$2,600,000	ADAMS	6	2026-2030
		REHABILITATION - PAVEMENTS				
Roadway Information						
<u>Miles</u>	<u>AADT</u>	<u>Truck Pct</u>	<u>NHS</u>			
1.09	8,843	3.4	N			

**FY 2025-2030 Rebuild Illinois
Highway Improvement Program
District 6
State Highways**

Route / Street	Location	Improvements	Est. Cost	County	MYP Years	
		TAMP Category			Past	Current
ILL 96	VERMONT ST TO S OF ALDO BLVD IN QUINCY Miles = 0.49	RECONSTRUCTION ADA IMPROVEMENTS	\$3,900,000	ADAMS	10	2026-2030
		RECONSTRUCTION - PAVEMENTS				
Roadway Information						
<u>Miles</u>	<u>AADT</u>	<u>Truck Pct</u>	<u>NHS</u>			
0.49	8,373	2.1	N			
<hr/>						
ILL 96	S OF ALDO BLVD TO 0.1 MI S OF STATE ST IN QUINCY Miles = 1.39	DESIGNED OVERLAY BI-DIRECT LEFT TURN LANE ADA IMPROVEMENTS	\$4,300,000	ADAMS	3	2026-2030
		REHABILITATION - PAVEMENTS				
Roadway Information						
<u>Miles</u>	<u>AADT</u>	<u>Truck Pct</u>	<u>NHS</u>			
1.12	10,436	3.2	N			
0.13	9,354	4.2	N			
0.14	11,307	3.0	N			
<hr/>						
ILL 96	AT 24TH & STATE ST, AT 30TH ST & AT STATE & 36TH ST IN QUINCY	TRAF SIGNAL REPLACEMENT ADA IMPROVEMENTS	\$1,300,000	ADAMS	3	2026-2030
		MISCELLANEOUS IMPROVEMENTS				
<hr/>						
ILL 96	0.1 MI S OF STATE ST IN QUINCY TO 0.2 MI E OF 36TH ST S OF QUINCY Miles = 2.39	DESIGNED OVERLAY BI-DIRECT LEFT TURN LANE NEW SHOULDERS CURB AND GUTTER BRIDGE NEW DECK BRIDGE WIDENING SIDEWALKS ADA IMPROVEMENTS	\$9,800,000	ADAMS	6	2026-2030
		REHABILITATION - PAVEMENTS				
Roadway Information						
<u>Miles</u>	<u>AADT</u>	<u>Truck Pct</u>	<u>NHS</u>			
1.90	7,829	2.8	N			
0.22	5,300	3.6	N			
				Structure Information		
				<u>Str Number</u>	<u>AADT</u>	<u>Truck Pct</u> <u>NHS</u>
				0010503	10,500	2 N

**FY 2025-2030 Rebuild Illinois
Highway Improvement Program
District 6
State Highways**

Route / Street	Location	Improvements	Est. Cost	County	MYP Years	
		TAMP Category			Past	Current
ILL 96	0.1 MI S OF STATE ST IN QUINCY TO 0.2 MI E OF 36TH ST S OF QUINCY	LAND ACQUISITION	\$750,000	ADAMS	2	2026-2030
		REHABILITATION - PAVEMENTS				
ILL 96	0.1 MI S OF STATE ST IN QUINCY TO 0.2 MI E OF 36TH ST S OF QUINCY	UTILITY ADJUSTMENT	\$400,000	ADAMS	2	2026-2030
		REHABILITATION - PAVEMENTS				
ILL 96	0.2 MI E OF 36TH ST TO MILL CREEK 0.3 MI S OF I-172 S OF QUINCY Miles = 2.20	DESIGNED OVERLAY NEW SHOULDERS CULVERT REPLACEMENT	\$5,500,000	ADAMS	2	2026-2030
		REHABILITATION - PAVEMENTS				
Roadway Information						
<u>Miles</u>	<u>AADT</u>	<u>Truck Pct</u>	<u>NHS</u>			
2.20	4,968	5.0	N			
ILL 96	0.2 MI E OF 36TH ST TO MILL CREEK 0.3 MI S OF I-172 S OF QUINCY	LAND ACQUISITION	\$600,000	ADAMS	2	2026-2030
		REHABILITATION - PAVEMENTS				

**FY 2025-2030 Rebuild Illinois
Highway Improvement Program
District 6
State Highways**

Route / Street	Location	Improvements	Est. Cost	County	MYP Years	
		TAMP Category			Past	Current
ILL 96	0.2 MI E OF 36TH ST TO MILL CREEK 0.3 MI S OF I-172 S OF QUINCY	UTILITY ADJUSTMENT	\$300,000	ADAMS	2	2026-2030
		REHABILITATION - PAVEMENTS				
ILL 96	AT LEVEE 0.3 MI SE OF US 54	CULVERT REPLACEMENT	\$1,300,000	PIKE	1	2026-2030
		RECONSTRUCTION - BRIDGES				
				Structure Information		
				<u>Str Number</u>	<u>AADT</u>	<u>Truck Pct</u> <u>NHS</u>
				0752002	1,200	10 N
ILL 97 ILL 125	0.5 MI W OF ILL 97/125 JCT TO OLD COVERED BRIDGE LN Miles = 2.19	RECONSTRUCTION BRIDGE REPLACEMENT INTERSECTION RECONSTN	\$21,500,000	SANGAMON	6	2026-2030
		RECONSTRUCTION - PAVEMENTS				
				Structure Information		
				<u>Str Number</u>	<u>AADT</u>	<u>Truck Pct</u> <u>NHS</u>
				0840046	8,500	4 N
ILL 97 ILL 125	0.5 MI W OF ILL 97/125 JCT TO OLD COVERED BRIDGE LN Miles = 0.01	ADDITIONAL LANES BRIDGE (NEW)	\$15,500,000	SANGAMON	6	2026-2030
		INITIAL CONSTRUCTION - PAVEMENTS				

**FY 2025-2030 Rebuild Illinois
Highway Improvement Program
District 6
State Highways**

Route / Street	Location	Improvements TAMP Category	Est. Cost	County	MYP Years		
					Past	Current	
ILL 97 ILL 125	0.5 MI W OF ILL 97/125 JCT TO OLD COVERED BRIDGE LN	UTILITY ADJUSTMENT	\$2,150,000	SANGAMON	6	2025	
		RECONSTRUCTION - PAVEMENTS					
ILL 97	AT PRAIRIE CREEK 0.1 MI E TO 0.5 MI E OF ILL 125 (STREAM MITIGATION CREDITS)	MISCELLANEOUS	\$1,000,000	SANGAMON	1	2025	
		RECONSTRUCTION - PAVEMENTS					
ILL 97 JEFFERSON ST	AT SPRING CREEK 0.1 MI E OF ILL 4 IN SPRINGFIELD	BRIDGE NEW DECK	\$4,400,000	SANGAMON	2	2026-2030	
		REHABILITATION - BRIDGES					
				Structure Information			
				<u>Str Number</u>	<u>AADT</u>	<u>Truck Pct</u>	<u>NHS</u>
				0840180	13,600	2	Y
ILL 99	CEDAR CREEK 0.5 MI N OF CAMDEN & MISSOURI CREEK & LITTLE MISSOURI CREEK 1 MI & 0.3 MI N OF BROWN CO LINE	BRIDGE DECK OVERLAY	\$2,200,000	SCHUYLER	1	2026-2030	
		PRESERVATION - BRIDGES					
ILL 99	0.3 MI N OF NCL OF MOUNT STERLING TO US 24 IN MOUNT STERLING Miles = 1.00	SMART OVERLAY	\$600,000	BROWN	3	2026-2030	
		PRESERVATION - PAVEMENTS					

**FY 2025-2030 Rebuild Illinois
Highway Improvement Program
District 6
State Highways**

Route / Street	Location	Improvements	Est. Cost	County	MYP Years	
		TAMP Category			Past	Current
ILL 99	US 24 IN MOUNT STERLING TO 1.6 MI S OF ILL 107 Miles = 2.28	STANDARD OVERLAY BI-DIRECT LEFT TURN LANE CURB AND GUTTER NEW SHOULDERS	\$4,200,000	BROWN	3	2026-2030
		REHABILITATION - PAVEMENTS				
Roadway Information						
<u>Miles</u>	<u>AADT</u>	<u>Truck Pct</u>	<u>NHS</u>			
1.57	3,850	10.0	N			
0.71	6,288	9.9	N			
ILL 99	S OF VERSAILLES NCL TO MCKEE DRAINAGE DITCH 0.1 MI N OF ILL 104 Miles = 6.40	DESIGNED OVERLAY MISCELLANEOUS STANDARD OVERLAY ADA IMPROVEMENTS PARKING IMPROVEMENT	\$5,300,000	BROWN PIKE	8	2025
		REHABILITATION - PAVEMENTS				
Roadway Information						
<u>Miles</u>	<u>AADT</u>	<u>Truck Pct</u>	<u>NHS</u>			
5.69	1,803	23.4	N			
0.71	1,950	22.6	N			
ILL 99 ILL 106	ILL 99: DITCH 2 MI & 3.3 MI SW OF VERSAILLES SCL; ILL 106: DITCH 6.2 MI SE OF BARRY ECL <i>BRIDGE BUNDLING PROJECT.</i>	BRIDGE REPLACEMENT	\$5,900,000	BROWN PIKE	3	2026-2030
		RECONSTRUCTION - BRIDGES				
		Structure Information				
				<u>Str Number</u>	<u>AADT</u>	<u>Truck Pct</u> <u>NHS</u>
				0750009	1,600	10 N
ILL 99 ILL 106	ILL 99: DITCH 2 MI & 3.3 MI SW OF VERSAILLES SCL; ILL 106: DITCH 6.2 MI SE OF BARRY ECL <i>BRIDGE BUNDLING PROJECT.</i>	LAND ACQUISITION	\$180,000	BROWN PIKE	3	2026-2030
		RECONSTRUCTION - BRIDGES				

**FY 2025-2030 Rebuild Illinois
Highway Improvement Program
District 6
State Highways**

Route / Street	Location	Improvements TAMP Category	Est. Cost	County	MYP Years	
					Past	Current
ILL 99	DITCH 2.1 MI N OF PIKE CO LINE	CULVERT (NEW)	\$1,000,000	BROWN	6	2025
INITIAL CONSTRUCTION - BRIDGES						
ILL 99	AT MCGEE DRAINAGE DITCH 0.1 MI N OF ILL 104	BRIDGE DECK OVERLAY BRIDGE PAINTING BRIDGE REPAIR BRIDGE JOINT REPLACE/REPAIR MISCELLANEOUS	\$500,000	PIKE	3	2025
PRESERVATION - BRIDGES						
ILL 100	0.9 MI S OF OAK ST IN MILTON TO 0.5 MI W OF PEARL WCL Miles = 5.92	DESIGNED OVERLAY	\$5,100,000	PIKE	2	2026-2030
REHABILITATION - PAVEMENTS						
Roadway Information						
<u>Miles</u>	<u>AADT</u>	<u>Truck Pct</u>	<u>NHS</u>			
5.92	557	15.1	N			
ILL 103	COAL CREEK DITCH 0.5 MI W OF US 67	BRIDGE REPLACEMENT	\$2,000,000	SCHUYLER	2	2026-2030
RECONSTRUCTION - BRIDGES						
Structure Information						
<u>Str Number</u>	<u>AADT</u>	<u>Truck Pct</u>	<u>NHS</u>			
0850027	1,350	7	N			

**FY 2025-2030 Rebuild Illinois
Highway Improvement Program
District 6
State Highways**

Route / Street	Location	Improvements TAMP Category	Est. Cost	County	MYP Years	
					Past	Current
ILL 104	W OF 12TH ST TO W OF 38TH ST IN QUINCY Miles = 2.22	STANDARD OVERLAY ADA IMPROVEMENTS PATCHING REHABILITATION - PAVEMENTS	\$4,600,000	ADAMS	8	2025
Roadway Information						
<u>Miles</u>	<u>AADT</u>	<u>Truck Pct</u>	<u>NHS</u>			
2.22	22,867	2.8	Y			
ILL 104	W OF 12TH ST TO W OF 38TH ST IN QUINCY (TRAFFIC SIGNALS)	TRAF SIGNAL REPLACEMENT ADA IMPROVEMENTS MISCELLANEOUS IMPROVEMENTS	\$2,800,000	ADAMS	3	2025
ILL 104	AT 18TH ST IN QUINCY	INTERSECTION RECONSTN TRAF SIGNAL REPLACEMENT ADA IMPROVEMENTS SAFETY	\$1,000,000	ADAMS	1	2026-2030
ILL 104	W OF 38TH ST IN QUINCY TO 0.4 MI E OF I-172 Miles = 1.97	STANDARD OVERLAY ADA IMPROVEMENTS REHABILITATION - PAVEMENTS	\$5,300,000	ADAMS	3	2026-2030
Roadway Information						
<u>Miles</u>	<u>AADT</u>	<u>Truck Pct</u>	<u>NHS</u>			
1.76	17,969	5.2	Y			
0.21	12,000	4.8	N			
ILL 104	W OF 38TH ST IN QUINCY TO 0.4 MI E OF I-172 (TRAFFIC SIGNALS)	TRAF SIGNAL REPLACEMENT TRAF SIGNAL MODERNIZATION ADA IMPROVEMENTS MISCELLANEOUS IMPROVEMENTS	\$2,700,000	ADAMS	3	2026-2030

**FY 2025-2030 Rebuild Illinois
Highway Improvement Program
District 6
State Highways**

Route / Street	Location	Improvements TAMP Category	Est. Cost	County	MYP Years		
					Past	Current	
ILL 104	CAMP POINT BLKTP (E 2250TH ST) TO 0.2 MI W OF FISHHOOK CREEK Miles = 5.59	DESIGNED OVERLAY MISCELLANEOUS	\$5,400,000	ADAMS	2	2026-2030	
Roadway Information		REHABILITATION - PAVEMENTS					
<u>Miles</u>	<u>AADT</u>	<u>Truck Pct</u>	<u>NHS</u>				
5.59	986	17.3	N				
ILL 104 ILL 99	ILL 99: MCGEE DRAINAGE DITCH TO ILL 104; ILL 104: E OF MCKEE CREEK IN CHAMBERSBURG TO 0.6 MI E OF ILL 99 & E OF WASHINGTON ST IN MEREDOSIA TO US 67	CRACK & JOINT SEALING	\$140,000	MORGAN PIKE	1	2026-2030	
		PRESERVATION - PAVEMENTS					
ILL 104 ILL 4	ILL 4: NCL OF AUBURN TO 0.3 MI S OF ILL 104; ILL 104: 0.2 MI W OF ILL 4 TO E OF SANGAMON ST IN AUBURN	CRACK & JOINT SEALING	\$60,000	SANGAMON	1	2026-2030	
		PRESERVATION - PAVEMENTS					
ILL 106	BLUFF CREEK 2.4 MI W OF WINCHESTER WCL	BRIDGE REPLACEMENT	\$3,000,000	SCOTT	7	2026-2030	
		RECONSTRUCTION - BRIDGES					
				Structure Information			
				<u>Str Number</u>	<u>AADT</u>	<u>Truck Pct</u>	<u>NHS</u>
				0860002	1,800	15	N
ILL 107	BROWN CO LINE TO N OF E FRANKLIN ST IN GRIGGSVILLE Miles = 9.18	STANDARD OVERLAY CULVERT REHABILITATION MISCELLANEOUS	\$6,800,000	PIKE	6	2026-2030	
		REHABILITATION - PAVEMENTS					
Roadway Information							
<u>Miles</u>	<u>AADT</u>	<u>Truck Pct</u>	<u>NHS</u>				
9.18	786	18.6	N				

**FY 2025-2030 Rebuild Illinois
Highway Improvement Program
District 6
State Highways**

Route / Street	Location	Improvements	Est. Cost	County	MYP Years	
		TAMP Category			Past	Current
ILL 107	AT MIDDLE FORK MCKEE CREEK 0.1 MI S OF ILL 104	BRIDGE REPLACEMENT	\$4,100,000	PIKE	3	2026-2030
		RECONSTRUCTION - BRIDGES				
					Structure Information	
					<u>Str Number</u>	<u>AADT</u>
					0750012	775
					<u>Truck Pct</u>	<u>NHS</u>
					18	N
ILL 107	N OF E FRANKLIN ST IN GRIGGSVILLE TO 0.2 MI S OF NS RR S OF GRIGGSVILLE Miles = 1.54	DESIGNED OVERLAY INTERSECTION IMPROVEMENT ADA IMPROVEMENTS PARKING IMPROVEMENT	\$2,750,000	PIKE	1	2026-2030
		REHABILITATION - PAVEMENTS				
					Roadway Information	
					<u>Miles</u>	<u>AADT</u>
					1.54	2,363
					<u>Truck Pct</u>	<u>NHS</u>
					13.4	N
ILL 107	0.2 MI S OF NS RR S OF GRIGGSVILLE TO I-72 Miles = 2.55	DESIGNED OVERLAY	\$2,500,000	PIKE	5	2026-2030
		REHABILITATION - PAVEMENTS				
					Roadway Information	
					<u>Miles</u>	<u>AADT</u>
					2.46	2,750
					<u>Truck Pct</u>	<u>NHS</u>
					12.9	N
					<u>Truck Pct</u>	<u>NHS</u>
					0.09	2,750
ILL 108	0.1 MI E OF ALTON RD IN CARLINVILLE TO ILL 4 AT W SIDE OF CARLINVILLE SQUARE Miles = 0.30	RECONSTRUCTION PARKING IMPROVEMENT ADA IMPROVEMENTS	\$2,800,000	MACOUPIN	7	2026-2030
		RECONSTRUCTION - PAVEMENTS				
					Roadway Information	
					<u>Miles</u>	<u>AADT</u>
					0.30	7,050
					<u>Truck Pct</u>	<u>NHS</u>
					6.5	N

**FY 2025-2030 Rebuild Illinois
Highway Improvement Program
District 6
State Highways**

Route / Street	Location	Improvements TAMP Category	Est. Cost	County	MYP Years	
					Past	Current
ILL 108	MACOUPIN CO LINE TO 0.5 MI W OF I-55 Miles = 2.77	DESIGNED OVERLAY	\$2,500,000	MONTGOMERY	1	2026-2030
Roadway Information		REHABILITATION - PAVEMENTS				
<u>Miles</u>	<u>AADT</u>	<u>Truck Pct</u>	<u>NHS</u>			
2.77	1,550	11.0	N			
ILL 111	S OF SHERMAN ST IN PALMYRA TO DEEP ROCK STATION RD 1.4 MI N OF HETTICK Miles = 4.06	DESIGNED OVERLAY	\$3,600,000	MACOUPIN	5	2026-2030
Roadway Information		REHABILITATION - PAVEMENTS				
<u>Miles</u>	<u>AADT</u>	<u>Truck Pct</u>	<u>NHS</u>			
4.06	1,039	11.9	N			
ILL 111	DEEP ROCK STATION RD 1.4 MI N OF HETTICK TO 0.1 MI N OF ILL 108 (W) Miles = 5.22	DESIGNED OVERLAY CULVERT REPLACEMENT ADA IMPROVEMENTS	\$6,800,000	MACOUPIN	3	2026-2030
Roadway Information		REHABILITATION - PAVEMENTS				
<u>Miles</u>	<u>AADT</u>	<u>Truck Pct</u>	<u>NHS</u>			
5.22	1,046	11.8	N			
ILL 111	0.1 MI S OF ILL 108 (E) TO S OF ALBANY RD 1.8 MI S OF CHESTERFIELD SCL Miles = 5.24	DESIGNED OVERLAY CULVERT REPLACEMENT	\$5,600,000	MACOUPIN	2	2026-2030
Roadway Information		REHABILITATION - PAVEMENTS				
<u>Miles</u>	<u>AADT</u>	<u>Truck Pct</u>	<u>NHS</u>			
5.24	961	16.6	N			
ILL 111	S OF ALBANY RD 1.8 MI S OF CHESTERFIELD TO ILL 267 IN MEDORA Miles = 5.98	DESIGNED OVERLAY	\$5,200,000	MACOUPIN	1	2026-2030
Roadway Information		REHABILITATION - PAVEMENTS				
<u>Miles</u>	<u>AADT</u>	<u>Truck Pct</u>	<u>NHS</u>			
5.98	963	18.9	N			

**FY 2025-2030 Rebuild Illinois
Highway Improvement Program
District 6
State Highways**

Route / Street	Location	Improvements TAMP Category	Est. Cost	County	MYP Years	
					Past	Current
ILL 111 ILL 267	0.1 MI S OF ILL 16 TO JERSEY CO LINE IN BRIGHTON Miles = 5.58	DESIGNED OVERLAY ADA IMPROVEMENTS	\$6,300,000	MACOUPIN	6	2026-2030
Roadway Information		REHABILITATION - PAVEMENTS				
<u>Miles</u>	<u>AADT</u>	<u>Truck Pct</u>	<u>NHS</u>			
5.58	4,530	14.3	Y			
ILL 111 ILL 267	PIASA CREEK 0.2 MI S OF ILL 16	BRIDGE REPLACEMENT	\$2,500,000	MACOUPIN	27	2026-2030
		RECONSTRUCTION - BRIDGES				
				Structure Information		
				<u>Str Number</u>	<u>AADT</u>	<u>Truck Pct</u> <u>NHS</u>
				0590017	4,200	10 Y
ILL 111 ILL 267	LITTLE PIASA CREEK 3.7 MI S OF ILL 16	BRIDGE REPLACEMENT	\$2,400,000	MACOUPIN	27	2026-2030
		RECONSTRUCTION - BRIDGES				
				Structure Information		
				<u>Str Number</u>	<u>AADT</u>	<u>Truck Pct</u> <u>NHS</u>
				0590019	4,550	15 Y
ILL 111 ILL 267	S BRANCH LITTLE PIASA CREEK 4 MI S OF ILL 16	BRIDGE REPLACEMENT	\$2,400,000	MACOUPIN	27	2026-2030
		RECONSTRUCTION - BRIDGES				
				Structure Information		
				<u>Str Number</u>	<u>AADT</u>	<u>Truck Pct</u> <u>NHS</u>
				0590020	4,550	15 Y
ILL 121	0.1 MI S OF IC RR IN MT PULASKI TO NW OF ILL 54 Miles = 0.55	DESIGNED OVERLAY SHOULDER RECONSTRUCTION MILLED RUMBLE STRIP	\$800,000	LOGAN	8	2026-2030
Roadway Information		REHABILITATION - PAVEMENTS				
<u>Miles</u>	<u>AADT</u>	<u>Truck Pct</u>	<u>NHS</u>			
0.55	2,850	21.1	Y			

**FY 2025-2030 Rebuild Illinois
Highway Improvement Program
District 6
State Highways**

Route / Street	Location	Improvements	Est. Cost	County	MYP Years		
		TAMP Category			Past	Current	
ILL 121 MCDONALD ST	AT MCDONALD ST SE OF MT PULASKI	INTERSECTION IMPROVEMENT LEFT TURN LANES RIGHT TURN LANE	\$1,100,000	LOGAN	14	2026-2030	
		SAFETY					
ILL 121 MCDONALD ST	AT MCDONALD ST SE OF MT PULASKI	LAND ACQUISITION	\$200,000	LOGAN	12	2025	
		SAFETY					
ILL 121 MCDONALD ST	AT MCDONALD ST SE OF MT PULASKI	UTILITY ADJUSTMENT	\$100,000	LOGAN	11	2026-2030	
		SAFETY					
ILL 121	W OF ILL 54 S OF MT PULASKI TO 0.2 MI W OF CH 6 (2200TH AVE) W OF LATHAM Miles = 5.04	CAPE SEAL FOG SEAL	\$800,000	LOGAN	1	2026-2030	
		PRESERVATION - PAVEMENTS					
ILL 121	AT ILL 54 (OVERHEAD) AT SCL OF MT PULASKI	BRIDGE SUPERSTRUCTURE REPLACE	\$4,000,000	LOGAN	17	2026-2030	
		REHABILITATION - BRIDGES					Structure Information
				<u>Str Number</u>	<u>AADT</u>	<u>Truck Pct</u>	<u>NHS</u>
				0540030	1,100	14	N

**FY 2025-2030 Rebuild Illinois
Highway Improvement Program
District 6
State Highways**

Route / Street	Location	Improvements	Est. Cost	County	MYP Years	
		TAMP Category			Past	Current
ILL 121	0.2 MI W OF MAIN ST IN LATHAM TO MACON CO LINE Miles = 1.60	DESIGNED OVERLAY	\$1,800,000	LOGAN	5	2026-2030
		REHABILITATION - PAVEMENTS				
Roadway Information						
<u>Miles</u>	<u>AADT</u>	<u>Truck Pct</u>	<u>NHS</u>			
1.60	2,850	21.1	Y			
ILL 123	0.4 MI E OF ILL 97 IN PETERSBURG TO ILL 29	CRACK & JOINT SEALING	\$90,000	MENARD	1	2026-2030
		PRESERVATION - PAVEMENTS				
ILL 123	0.4 MI E OF ILL 29 E OF ATHENS TO E OF WEST OUTER RD 0.3 MI W OF I-55 Miles = 6.05	STANDARD OVERLAY PATCHING	\$3,200,000	SANGAMON	13	2025
		REHABILITATION - PAVEMENTS				
Roadway Information						
<u>Miles</u>	<u>AADT</u>	<u>Truck Pct</u>	<u>NHS</u>			
6.05	2,389	8.9	N			
ILL 123	0.3 MI W TO 0.3 MI E OF FANCY CREEK 2.7 MI E OF ILL 29 Miles = 0.61	HORIZONTAL REALIGNMENT BRIDGE REPLACEMENT	\$4,100,000	SANGAMON	14	2026-2030
		MISCELLANEOUS IMPROVEMENTS				
		Structure Information				
		<u>Str Number</u>	<u>AADT</u>	<u>Truck Pct</u>	<u>NHS</u>	
		0840097	2,450	7	N	
ILL 124	ANDREW RD JCT W OF SHERMAN TO I-55 BUS IN SHERMAN Miles = 0.98	SMART OVERLAY FOG SEAL	\$500,000	SANGAMON	2	2025
		PRESERVATION - PAVEMENTS				

**FY 2025-2030 Rebuild Illinois
Highway Improvement Program
District 6
State Highways**

Route / Street	Location	Improvements	Est. Cost	County	MYP Years	
		TAMP Category			Past	Current
ILL 127	N OF MCELROY ST IN RAYMOND TO BLUE GRASS CREEK Miles = 3.38	DESIGNED OVERLAY	\$3,200,000	MONTGOMERY	1	2026-2030
		REHABILITATION - PAVEMENTS				
Roadway Information						
<u>Miles</u>	<u>AADT</u>	<u>Truck Pct</u>	<u>NHS</u>			
3.38	2,691	15.2	N			
ILL 127	DITCH 0.8 MI S OF ILL 48	CULVERT REPLACEMENT	\$700,000	MONTGOMERY	1	2026-2030
		MISCELLANEOUS IMPROVEMENTS				
ILL 127	W FORK SHOAL CREEK TRIB 1.4 MI S OF RAYMOND	BRIDGE DECK OVERLAY	\$400,000	MONTGOMERY	1	2026-2030
		PRESERVATION - BRIDGES				
ILL 127	DITCH 2.6 MI S OF RAYMOND	CULVERT REPLACEMENT	\$700,000	MONTGOMERY	1	2026-2030
		MISCELLANEOUS IMPROVEMENTS				
ILL 127	BLUE GRASS CREEK 3.1 MI S OF RAYMOND SCL	BRIDGE DECK OVERLAY	\$340,000	MONTGOMERY	2	2026-2030
		PRESERVATION - BRIDGES				

**FY 2025-2030 Rebuild Illinois
Highway Improvement Program
District 6
State Highways**

Route / Street	Location	Improvements	Est. Cost	County	MYP Years	
		TAMP Category			Past	Current
ILL 127	BLUE GRASS CREEK TO N OF BUTLER NCL Miles = 4.78	DESIGNED OVERLAY	\$4,100,000	MONTGOMERY	2	2026-2030
		REHABILITATION - PAVEMENTS				
Roadway Information						
<u>Miles</u>	<u>AADT</u>	<u>Truck Pct</u>	<u>NHS</u>			
4.78	2,050	15.9	N			
ILL 127	N OF BUTLER NCL TO ILL 16 Miles = 2.36	DESIGNED OVERLAY ADA IMPROVEMENTS	\$3,800,000	MONTGOMERY	5	2026-2030
		REHABILITATION - PAVEMENTS				
Roadway Information						
<u>Miles</u>	<u>AADT</u>	<u>Truck Pct</u>	<u>NHS</u>			
2.36	2,071	14.9	N			
ILL 138	8TH ST IN BENLD TO 0.3 MI W OF I-55 Miles = 3.16	DESIGNED OVERLAY ADA IMPROVEMENTS	\$3,400,000	MACOUPIN	2	2026-2030
		REHABILITATION - PAVEMENTS				
Roadway Information						
<u>Miles</u>	<u>AADT</u>	<u>Truck Pct</u>	<u>NHS</u>			
1.24	2,533	6.7	N			
1.92	2,727	7.0	N			
ILL 159	ILL 16 IN ROYAL LAKES TO NORTH ST IN BUNKER HILL Miles = 4.53	DESIGNED OVERLAY CULVERT REPLACEMENT	\$4,600,000	MACOUPIN	2	2026-2030
		REHABILITATION - PAVEMENTS				
Roadway Information						
<u>Miles</u>	<u>AADT</u>	<u>Truck Pct</u>	<u>NHS</u>			
4.53	2,084	7.5	N			

**FY 2025-2030 Rebuild Illinois
Highway Improvement Program
District 6
State Highways**

Route / Street	Location	Improvements	Est. Cost	County	MYP Years	
		TAMP Category			Past	Current
ILL 159	NORTH ST TO ALTON ST IN BUNKER HILL Miles = 0.99	DESIGNED OVERLAY STORM SEWER (NEW) CURB AND GUTTER PARKING IMPROVEMENT ADA IMPROVEMENTS	\$3,500,000	MACOUPIN	6	2026-2030
		REHABILITATION - PAVEMENTS				
Roadway Information						
<u>Miles</u>	<u>AADT</u>	<u>Truck Pct</u>	<u>NHS</u>			
0.99	4,161	8.2	N			
ILL 159	NORTH ST TO ALTON ST IN BUNKER HILL	UTILITY ADJUSTMENT	\$150,000	MACOUPIN	6	2026-2030
		REHABILITATION - PAVEMENTS				
ILL 159	AT ALTON ST IN BUNKER HILL	DRAINAGE	\$100,000	MACOUPIN	12	2026-2030
		MISCELLANEOUS IMPROVEMENTS				
ILL 159	ALTON ST IN BUNKER HILL TO MADISON CO LINE Miles = 2.74	DESIGNED OVERLAY	\$2,200,000	MACOUPIN	2	2026-2030
		REHABILITATION - PAVEMENTS				
Roadway Information						
<u>Miles</u>	<u>AADT</u>	<u>Truck Pct</u>	<u>NHS</u>			
2.74	4,800	7.1	N			

**FY 2025-2030 Rebuild Illinois
Highway Improvement Program
District 6
State Highways**

Route / Street	Location	Improvements TAMP Category	Est. Cost	County	MYP Years	
					Past	Current
ILL 267 MAIN ST	S OF MORTON AVE IN JACKSONVILLE TO N OF SOUTHBROOK RD 0.6 MI N OF I-72 IN SOUTH JACKSONVILLE Miles = 1.94	DESIGNED OVERLAY ADA IMPROVEMENTS	\$5,600,000	MORGAN	4	2026-2030
Roadway Information		REHABILITATION - PAVEMENTS				
<u>Miles</u>	<u>AADT</u>	<u>Truck Pct</u>	<u>NHS</u>			
1.94	8,155	17.8	Y			
ILL 267 MAIN ST	S OF MORTON AVE IN JACKSONVILLE TO N OF SOUTHBROOK RD 0.6 MI N OF I-72 IN SOUTH JACKSONVILLE	TRAF SIGNAL REPLACEMENT ADA IMPROVEMENTS	\$1,700,000	MORGAN	3	2026-2030
		MISCELLANEOUS IMPROVEMENTS				
800 E ST	0.3 MI N OF ILL 107 TO ILL 107 S OF MT STERLING Miles = 0.25	DESIGNED OVERLAY	\$350,000	BROWN	3	2026-2030
Roadway Information		REHABILITATION - PAVEMENTS				
<u>Miles</u>	<u>AADT</u>	<u>Truck Pct</u>	<u>NHS</u>			
0.25	25	0.0	N			
ANDREW RD	ILL 29 TO ILL 124 Miles = 2.71	DESIGNED OVERLAY	\$2,300,000	SANGAMON	3	2026-2030
		REHABILITATION - PAVEMENTS				
<u>Miles</u>	<u>AADT</u>	<u>Truck Pct</u>	<u>NHS</u>			
2.71	3,024	3.5	N			
BISSELL RD	0.2 MI W TO 0.2 MI E OF I-55 IN SPRINGFIELD Miles = 0.39	HORIZONTAL REALIGNMENT VERTICAL REALIGNMENT SIDEWALKS	\$2,300,000	SANGAMON	5	2026-2030
		RECONSTRUCTION - PAVEMENTS				

**FY 2025-2030 Rebuild Illinois
Highway Improvement Program
District 6
State Highways**

Route / Street	Location	Improvements	Est. Cost	County	MYP Years	
		TAMP Category			Past	Current
CENTER ST	WOLF ST IN WEST POINT TO ILL 110 Miles = 3.33	DESIGNED OVERLAY WIDENING & RESURFACING ADA IMPROVEMENTS	\$3,800,000	HANCOCK	1	2026-2030
		REHABILITATION - PAVEMENTS				
Roadway Information						
<u>Miles</u>	<u>AADT</u>	<u>Truck Pct</u>	<u>NHS</u>			
3.33	344	8.7	N			
CH 1 E ANDREW RD	E OF ZIMMERMAN RD TO W OF PINE DR IN SHERMAN Miles = 0.22	VERTICAL REALIGNMENT BIKEWAY	\$1,600,000	SANGAMON	2	2026-2030
		RECONSTRUCTION - PAVEMENTS				
DIRKSEN PKWY	0.1 MI N OF STEVENSON DR TO 0.1 MI S OF S GRAND AVE IN SPRINGFIELD Miles = 1.88	DESIGNED OVERLAY ADA IMPROVEMENTS	\$5,500,000	SANGAMON	9	2026-2030
		REHABILITATION - PAVEMENTS				
Roadway Information						
<u>Miles</u>	<u>AADT</u>	<u>Truck Pct</u>	<u>NHS</u>			
1.88	12,141	4.2	Y			
E COOK ST S GRAND AVE E TANSEY AVE	E COOK ST 0.4 MI E OF I-55 TO S GRAND AVE E / TANSEY AVE 0.2 MI N OF ILL 29 E OF SPRINGFIELD Miles = 0.12	NEW CONSTRUCTION	\$1,400,000	SANGAMON	2	2026-2030
		INITIAL CONSTRUCTION - PAVEMENTS				

**FY 2025-2030 Rebuild Illinois
Highway Improvement Program
District 6
State Highways**

Route / Street	Location	Improvements	Est. Cost	County	MYP Years	
		TAMP Category			Past	Current
E COOK ST S GRAND AVE E TANSEY AVE	E COOK ST 0.4 MI E OF I-55 TO S GRAND AVE E / TANSEY AVE 0.2 MI N OF ILL 29 E OF SPRINGFIELD	UTILITY ADJUSTMENT	\$300,000	SANGAMON	2	2026-2030
		INITIAL CONSTRUCTION - PAVEMENTS				
LINCOLN TRAIL	E OF ILL 48 IN TAYLORVILLE TO CH 6 (1350N RD) Miles = 2.53	DESIGNED OVERLAY ADA IMPROVEMENTS	\$2,100,000	CHRISTIAN	6	2026-2030
		REHABILITATION - PAVEMENTS				
Roadway Information						
<u>Miles</u>	<u>AADT</u>	<u>Truck Pct</u>	<u>NHS</u>			
1.67	3,400	3.2	N			
0.74	1,859	7.3	N			
0.12		0.0	N			
LINCOLN TRAIL	FLAT BRANCH CREEK 1.1 MI E OF ILL 48	BRIDGE DECK OVERLAY	\$700,000	CHRISTIAN	2	2026-2030
		PRESERVATION - BRIDGES				
LINCOLN TRAIL	DITCH 0.1 MI E OF ROOSEVELT RD E OF TAYLORVILLE	CULVERT REPLACEMENT	\$700,000	CHRISTIAN	1	2026-2030
		MISCELLANEOUS IMPROVEMENTS				
MACARTHUR BLVD STANFORD AVE	MACARTHUR BLVD: 0.1 MI N TO 0.1 MI S OF WABASH AVE / STANFORD AVE; STANFORD AVE: MACARTHUR BLVD TO 0.1 MI E (ALL IN SPRINGFIELD) Miles = 0.36	SMART OVERLAY	\$900,000	SANGAMON	1	2026-2030
		PRESERVATION - PAVEMENTS				

**FY 2025-2030 Rebuild Illinois
Highway Improvement Program
District 6
State Highways**

Route / Street	Location	Improvements	Est. Cost	County	MYP Years	
		TAMP Category			Past	Current
MACARTHUR BLVD	WABASH AVE / STANFORD AVE TO S GRAND AVE IN SPRINGFIELD Miles = 1.49	RECONSTRUCTION TRAF SIGNAL REPLACEMENT ADA IMPROVEMENTS	\$20,000,000	SANGAMON	6	2026-2030
		RECONSTRUCTION - PAVEMENTS				
Roadway Information						
<u>Miles</u>	<u>AADT</u>	<u>Truck Pct</u>	<u>NHS</u>			
1.49	17,765	3.2	Y			
MACARTHUR BLVD	WABASH AVE / STANFORD AVE TO S GRAND AVE IN SPRINGFIELD	CONSTRUCTION ENGINEERING	\$1,000,000	SANGAMON	6	2026-2030
		RECONSTRUCTION - PAVEMENTS				
MCDONALD ST	ILL 54 TO ILL 121 IN MT PULASKI Miles = 0.32	DESIGNED OVERLAY	\$300,000	LOGAN	14	2026-2030
		REHABILITATION - PAVEMENTS				
Roadway Information						
<u>Miles</u>	<u>AADT</u>	<u>Truck Pct</u>	<u>NHS</u>			
0.32	850	16.5	N			
MT AUBURN RD	S OF CH 21 (2100N RD) TO 2.2 MI S OF CH 4 (2000N RD) Miles = 3.12	DESIGNED OVERLAY	\$2,300,000	CHRISTIAN	2	2026-2030
		REHABILITATION - PAVEMENTS				
Roadway Information						
<u>Miles</u>	<u>AADT</u>	<u>Truck Pct</u>	<u>NHS</u>			
3.12	915	7.7	N			

**FY 2025-2030 Rebuild Illinois
Highway Improvement Program
District 6
State Highways**

Route / Street	Location	Improvements TAMP Category	Est. Cost	County	MYP Years	
					Past	Current
MT AUBURN RD	2.2 MI S OF CH 4 (2000N RD) TO N OF NCL OF TAYLORVILLE Miles = 3.33	DESIGNED OVERLAY	\$2,500,000	CHRISTIAN	3	2026-2030
Roadway Information		REHABILITATION - PAVEMENTS				
<u>Miles</u>	<u>AADT</u>	<u>Truck Pct</u>	<u>NHS</u>			
2.78	1,245	5.1	N			
0.55	1,550	5.2	N			
MT AUBURN RD	PAPER MILL BRANCH 3.2 MI N OF ILL 29	BRIDGE DECK OVERLAY	\$400,000	CHRISTIAN	3	2026-2030
		PRESERVATION - BRIDGES				
OLD ILL 121	AT SUGAR CREEK 2.5 MI SE OF CH 18 (2300 ST) IN HARTSBURG	BRIDGE DECK OVERLAY	\$800,000	LOGAN	1	2025
		PRESERVATION - BRIDGES				
OLD ROUTE 66 HORSE FARM RD	0.4 MI W TO 0.4 MI E OF I-55 AT GLENARM INTCHG Miles = 0.85	STANDARD OVERLAY	\$900,000	SANGAMON	6	2025
Roadway Information		REHABILITATION - PAVEMENTS				
<u>Miles</u>	<u>AADT</u>	<u>Truck Pct</u>	<u>NHS</u>			
0.79	713	0.0	N			
0.06	900	5.4	N			
OLD ROUTE 66	0.4 MI E TO 1 MI E OF I-55 AT GLENARM INTCHG Miles = 0.55	STANDARD OVERLAY PATCHING	\$500,000	SANGAMON	1	2025
Roadway Information		REHABILITATION - PAVEMENTS				
<u>Miles</u>	<u>AADT</u>	<u>Truck Pct</u>	<u>NHS</u>			
0.36	800	0.0	N			
0.19	550	0.0	N			

**FY 2025-2030 Rebuild Illinois
Highway Improvement Program
District 6
State Highways**

Route / Street	Location	Improvements	Est. Cost	County	MYP Years	
		TAMP Category			Past	Current
OLD US 36	0.2 MI W OF LOAMI-BATES RD TO FARMINGDALE RD Miles = 2.62	STANDARD OVERLAY	\$2,100,000	SANGAMON	1	2025
Roadway Information		REHABILITATION - PAVEMENTS				
<u>Miles</u>	<u>AADT</u>	<u>Truck Pct</u>	<u>NHS</u>			
2.62	2,563	4.3	N			
OLD US 36	FARMINGDALE RD TO 0.7 MI S OF I-72 Miles = 2.24	STANDARD OVERLAY PATCHING	\$2,100,000	SANGAMON	1	2025
Roadway Information		REHABILITATION - PAVEMENTS				
<u>Miles</u>	<u>AADT</u>	<u>Truck Pct</u>	<u>NHS</u>			
2.24	3,148	5.4	N			
OLD US 36 CAMP BUTLER RD 7TH ST	OLD US 36: 7TH ST TO W OF S CAMP BUTLER RD; CAMP BUTLER RD: 0.5 MI E OF ILL 54 TO OLD US 36; 7TH ST: S OF LINCOLN ST TO OLD US 36 IN RIVERTON	CRACK & JOINT SEALING	\$70,000	SANGAMON	1	2026-2030
Roadway Information		PRESERVATION - PAVEMENTS				
STEVENSON DR E LAKE SHORE DR DIRKSEN PKWY	STEVENSON DR: 0.1 MI E OF I-55 BUS (6TH ST) TO I-55; E LAKE SHORE DR: I-55 TO 0.3 MI E; DIRKSEN PKWY: STEVENSON DR TO 0.1 MI N (ALL IN SPRINGFIELD) Miles = 2.19	DESIGNED OVERLAY TRAF SIGNAL REPLACEMENT BIKEWAY SIDEWALKS ADA IMPROVEMENTS	\$7,800,000	SANGAMON	9	2026-2030
Roadway Information		REHABILITATION - PAVEMENTS				
<u>Miles</u>	<u>AADT</u>	<u>Truck Pct</u>	<u>NHS</u>			
0.15	14,233	5.3	Y			
1.60	16,445	3.7	Y			
0.29	16,700	2.4	Y			
0.15	16,700	2.4	N			

**FY 2025-2030 Rebuild Illinois
Highway Improvement Program
District 6
State Highways**

Route / Street	Location	Improvements	Est. Cost	County	MYP Years	
		TAMP Category			Past	Current
SUDDUTH RD	W OF W OUTER RD 0.1 MI W OF I-55 TO E OF BRITTIN PLACE IN SHERMAN Miles = 0.32	VERTICAL REALIGNMENT	\$2,100,000	SANGAMON	2	2026-2030
		RECONSTRUCTION - PAVEMENTS				
VARIOUS	BRIDGE DECK SEALING	BRIDGE DECK SEALING	\$2,000,000	DISTRICT-WIDE	1	2026-2030
		PRESERVATION - BRIDGES				
VARIOUS	BRIDGE DECK SEALING AT VARIOUS INTERSTATE LOCATIONS	BRIDGE DECK SEALING	\$75,000	ADAMS MORGAN	2	2025
		PRESERVATION - BRIDGES				
VARIOUS	BRIDGE DECK SEALING AT VARIOUS NON-INTERSTATE LOCATIONS	BRIDGE DECK SEALING	\$300,000	CASS ADAMS BROWN HANCOCK MASON MENARD MORGAN SCHUYLER	2	2025
		PRESERVATION - BRIDGES				
VARIOUS	DESIGN SURVEYS	P.E. SURVEYS (PHASE I) P.E. SURVEYS (PHASE II)	\$300,000	DISTRICT-WIDE	6	2026-2030
		MISCELLANEOUS IMPROVEMENTS				

**FY 2025-2030 Rebuild Illinois
Highway Improvement Program
District 6
State Highways**

Route / Street	Location	Improvements	Est. Cost	County	MYP Years	
		TAMP Category			Past	Current
VARIOUS	DISTRICT MISCELLANEOUS	MISCELLANEOUS PROJECTS	\$500,000	DISTRICT-WIDE	3	2025
		MISCELLANEOUS IMPROVEMENTS				
VARIOUS	DISTRICT MISCELLANEOUS	MISCELLANEOUS PROJECTS	\$2,500,000	DISTRICT-WIDE	2	2026-2030
		MISCELLANEOUS IMPROVEMENTS				
VARIOUS	HWY SAFETY IMPROVEMENT PROGRAM PROJECTS	SAFETY IMPROVEMENTS	\$876,000	DISTRICT-WIDE	6	2025
		SAFETY				
VARIOUS	HWY SAFETY IMPROVEMENT PROGRAM PROJECTS	SAFETY IMPROVEMENTS	\$21,875,000	DISTRICT-WIDE	5	2026-2030
		SAFETY				
VARIOUS	LAND ACQUISITION & DESIGN SURVEYS	P.E. (ROW) P.E. SURVEYS (ROW) P.E. SURVEYS (PHASE I) P.E. SURVEYS (PHASE II)	\$500,000	DISTRICT-WIDE	6	2026-2030
		MISCELLANEOUS IMPROVEMENTS				

**FY 2025-2030 Rebuild Illinois
Highway Improvement Program
District 6
State Highways**

Route / Street	Location	Improvements TAMP Category	Est. Cost	County	MYP Years	
					Past	Current
VARIOUS	LAND ACQUISITION SURVEYS	P.E. (ROW) P.E. SURVEYS (ROW)	\$300,000	DISTRICT-WIDE	6	2026-2030
		MISCELLANEOUS IMPROVEMENTS				
VARIOUS	MISCELLANEOUS LAND ACQUISITION	LAND ACQUISITION	\$500,000	DISTRICT-WIDE	6	2025
		MISCELLANEOUS IMPROVEMENTS				
VARIOUS	MISCELLANEOUS LAND ACQUISITION	LAND ACQUISITION	\$2,500,000	DISTRICT-WIDE	2	2026-2030
		MISCELLANEOUS IMPROVEMENTS				
VARIOUS	MISCELLANEOUS RAILROAD AGREEMENTS	RR FLAGGER RR ENGINEERING	\$500,000	DISTRICT-WIDE	3	2025
		MISCELLANEOUS IMPROVEMENTS				
VARIOUS	MISCELLANEOUS RAILROAD AGREEMENTS	RR FLAGGER RR ENGINEERING	\$1,773,000	DISTRICT-WIDE	2	2026-2030
		MISCELLANEOUS IMPROVEMENTS				

**FY 2025-2030 Rebuild Illinois
Highway Improvement Program
District 6
State Highways**

Route / Street	Location	Improvements	Est. Cost	County	MYP Years	
		TAMP Category			Past	Current
VARIOUS	ON-CALL ENGINEERING	CONSTRUCTION ENGINEERING	\$2,500,000	DISTRICT-WIDE	4	2025
		MISCELLANEOUS IMPROVEMENTS				
VARIOUS	ON-CALL ENGINEERING	CONSTRUCTION ENGINEERING	\$10,000,000	DISTRICT-WIDE	4	2026-2030
		MISCELLANEOUS IMPROVEMENTS				
VARIOUS	ON-CALL ENGINEERING	P.E. (CONSULTANT PLANS)	\$900,000	DISTRICT-WIDE	3	2025
		<i>BRIDGE BUNDLING PROJECT.</i>				
VARIOUS	ON-CALL ENGINEERING	PRELIMINARY ENGINEERING P.E. (CONSULTANT PLANS)	\$5,375,000	DISTRICT-WIDE	3	2025
		MISCELLANEOUS IMPROVEMENTS				
VARIOUS	ON-CALL ENGINEERING	PRELIMINARY ENGINEERING P.E. (CONSULTANT PLANS)	\$23,000,000	DISTRICT-WIDE	2	2026-2030
		MISCELLANEOUS IMPROVEMENTS				

**FY 2025-2030 Rebuild Illinois
Highway Improvement Program
District 6
State Highways**

Route / Street	Location	Improvements	Est. Cost	County	MYP Years	
		TAMP Category			Past	Current
VARIOUS	ON-CALL ENGINEERING (GEOTECHNICAL)	P.E. SOILS (PHASE I) P.E. SOILS (PHASE II)	\$500,000	DISTRICT-WIDE	3	2025
		MISCELLANEOUS IMPROVEMENTS				
VARIOUS	ON-CALL ENGINEERING (GEOTECHNICAL)	P.E. SOILS (PHASE I) P.E. SOILS (PHASE II)	\$1,000,000	DISTRICT-WIDE	1	2026-2030
		MISCELLANEOUS IMPROVEMENTS				
VARIOUS	PAVEMENT PRESERVATION	MISCELLANEOUS	\$48,600,000	DISTRICT-WIDE	4	2026-2030
		PRESERVATION - PAVEMENTS				
VARIOUS	STRUCTURE PRESERVATION	MISCELLANEOUS	\$23,900,000	DISTRICT-WIDE	3	2026-2030
		PRESERVATION - BRIDGES				
VARIOUS	TREE MITIGATION AGREEMENT	MISCELLANEOUS	\$180,000	DISTRICT-WIDE	1	2025
		MISCELLANEOUS IMPROVEMENTS				
VARIOUS	TREE MITIGATION AGREEMENT	MISCELLANEOUS	\$180,000	DISTRICT-WIDE	1	2026-2030
		MISCELLANEOUS IMPROVEMENTS				

**FY 2025-2030 Rebuild Illinois
Highway Improvement Program
District 6
State Highways**

Route / Street	Location	Improvements TAMP Category	Est. Cost	County	MYP Years	
					Past	Current
VARIOUS	UTILITY ADJUSTMENTS	UTILITY ADJUSTMENT	\$500,000	DISTRICT-WIDE	6	2025
		MISCELLANEOUS IMPROVEMENTS				
VARIOUS	UTILITY ADJUSTMENTS	UTILITY ADJUSTMENT	\$2,500,000	DISTRICT-WIDE	2	2026-2030
		MISCELLANEOUS IMPROVEMENTS				
VARIOUS	VARIOUS INTERSTATE LOCATIONS INSIDE SPRINGFIELD MPO	BRIDGE DECK SEALING	\$55,000	SANGAMON	2	2026-2030
		PRESERVATION - BRIDGES				
VARIOUS	VARIOUS INTERSTATE LOCATIONS OUTSIDE SPRINGFIELD MPO	BRIDGE DECK SEALING	\$135,000	LOGAN SANGAMON	1	2026-2030
		PRESERVATION - BRIDGES				
VARIOUS	VARIOUS NON-INTERSTATE LOCATIONS INSIDE SPRINGFIELD MPO	BRIDGE DECK SEALING	\$60,000	SANGAMON	1	2026-2030
		PRESERVATION - BRIDGES				

**FY 2025-2030 Rebuild Illinois
Highway Improvement Program
District 6
State Highways**

Route / Street	Location	Improvements	Est. Cost	County	MYP Years	
		TAMP Category			Past	Current
VARIOUS	VARIOUS NON-INTERSTATE LOCATIONS OUTSIDE SPRINGFIELD MPO	BRIDGE DECK SEALING	\$65,000	SANGAMON LOGAN	1	2026-2030
		PRESERVATION - BRIDGES				
W LAKE SHORE DR	S OF KENT DR TO N OF HAZEL DELL LN IN SPRINGFIELD Miles = 0.26	HORIZONTAL REALIGNMENT VERTICAL REALIGNMENT BIKEWAY	\$1,900,000	SANGAMON	2	2026-2030
		RECONSTRUCTION - PAVEMENTS				
WABASH AVE	W OF ROBBINS RD TO W OF MACARTHUR BLVD IN SPRINGFIELD Miles = 2.42	SMART OVERLAY	\$2,800,000	SANGAMON	1	2026-2030
		PRESERVATION - PAVEMENTS				

DISTRICT 6

FY 2025-2028

PROPOSED LOCAL PROJECTS

**FY 2025-2028 Rebuild Illinois
Highway Improvement Program
District 6
Local Highways**

Route / Street	Location	Improvements	Est. Cost	County	MYP Years	
		TAMP Category			Past	Current
2ND ST	AT DIEHL CREEK W OF CLOYD ST IN MORRISONVILLE	BRIDGE REPLACEMENT	\$325,000	CHRISTIAN	5	2026-2030
		RECONSTRUCTION - BRIDGES				
2ND ST	AT DIEHL CREEK W OF CLOYD ST IN MORRISONVILLE	CONSTRUCTION ENGINEERING	\$32,000	CHRISTIAN	5	2026-2030
		RECONSTRUCTION - BRIDGES				
4TH ST	AT SPILLING CREEK 0.2 MI W OF SCHULER ST IN PONTOOSUC	BRIDGE REPLACEMENT	\$1,500,000	HANCOCK	5	2025
		RECONSTRUCTION - BRIDGES				
4TH ST	AT SPILLING CREEK 0.2 MI W OF SCHULER ST IN PONTOOSUC	CONSTRUCTION ENGINEERING	\$50,000	HANCOCK	5	2025
		RECONSTRUCTION - BRIDGES				
5TH ST 1550TH ST	LINCOLN QUARRY RD TO I-55 Miles = 2.44	RECONSTRUCTION	\$4,125,000	LOGAN	6	2026-2030
		RECONSTRUCTION - PAVEMENTS				
5TH ST 1550TH ST	LINCOLN QUARRY RD TO I-55	CONSTRUCTION ENGINEERING	\$60,000	LOGAN	6	2026-2030
		RECONSTRUCTION - PAVEMENTS				

**FY 2025-2028 Rebuild Illinois
Highway Improvement Program
District 6
Local Highways**

Route / Street	Location	Improvements	Est. Cost	County	MYP Years	
		TAMP Category			Past	Current
1900 E RD	AT BIG MEADOW DITCH 2.5 MI S OF CARTHAGE	BRIDGE REPLACEMENT	\$600,000	HANCOCK	2	2025
		RECONSTRUCTION - BRIDGES				
2200TH ST	AT PRAIRIE CREEK 0.2 MI W OF 100TH AVE	BRIDGE NEW DECK	\$675,000	LOGAN	2	2026-2030
		REHABILITATION - BRIDGES				
2200TH ST	AT PRAIRIE CREEK 0.2 MI W OF 100TH AVE	CONSTRUCTION ENGINEERING	\$38,000	LOGAN	2	2026-2030
		REHABILITATION - BRIDGES				
2850 N RD	AT MOSQUITO CREEK 3 MI E OF MT AUBURN	BRIDGE REPLACEMENT	\$850,000	CHRISTIAN	14	2026-2030
		RECONSTRUCTION - BRIDGES				
2850 N RD	AT MOSQUITO CREEK 3 MI E OF MT AUBURN	CONSTRUCTION ENGINEERING	\$40,000	CHRISTIAN	14	2026-2030
		RECONSTRUCTION - BRIDGES				
BENLD RD	AT BEAR CREEK W OF EAGARVILLE	P.E. (PHASE I) P.E. (PHASE II)	\$40,000	MACOUPIN	2	2025
		PRESERVATION - BRIDGES				

**FY 2025-2028 Rebuild Illinois
Highway Improvement Program
District 6
Local Highways**

Route / Street	Location	Improvements	Est. Cost	County	MYP Years	
		TAMP Category			Past	Current
BENLD RD	AT BEAR CREEK W OF EAGARVILLE	SCOUR MITIGATION	\$500,000	MACOUPIN	2	2026-2030
		PRESERVATION - BRIDGES				
BENLD RD	AT BEAR CREEK W OF EAGARVILLE	CONSTRUCTION ENGINEERING	\$40,000	MACOUPIN	2	2026-2030
		PRESERVATION - BRIDGES				
BURNSIDE - DURHAM RD 2100E RD	AT DEER CREEK 0.5 MI N OF BURNSIDE	BRIDGE REPLACEMENT	\$750,000	HANCOCK	2	2026-2030
		RECONSTRUCTION - BRIDGES				
BURNSIDE - DURHAM RD 2100E RD	AT DEER CREEK 0.5 MI N OF BURNSIDE	CONSTRUCTION ENGINEERING	\$50,000	HANCOCK	2	2026-2030
		RECONSTRUCTION - BRIDGES				
CARLINVILLE CUTOFF RD	AT E FORK OTTER CREEK 3 MI NW OF NILWOOD	BRIDGE REPLACEMENT	\$2,075,000	MACOUPIN	5	2026-2030
		ILLINOIS SPECIAL BRIDGE PROGRAM LOCAL PROJECT; CONTINGENT UPON LOCAL AGENCY PROVIDING MATCHING FUNDS. RECONSTRUCTION - BRIDGES				

**FY 2025-2028 Rebuild Illinois
Highway Improvement Program
District 6
Local Highways**

Route / Street	Location	Improvements	Est. Cost	County	MYP Years	
		TAMP Category			Past	Current
CASCADE RD	AT S FORK SANGAMON RIVER N OF CASCADE	BRIDGE REPLACEMENT	\$2,400,000	SANGAMON	2	2025
		RECONSTRUCTION - BRIDGES				
CH 2 CH 8 PEA RIDGE RD SCOTTS MILL RD	CH 2 / PEA RIDGE RD: US 24 TO ILL 99; CH 8 / SCOTTS MILL RD: ILL 99 TO SCHUYLER CO LINE Miles = 14.94	CHIP SEAL-A1	\$396,000	BROWN	2	2025
		PRESERVATION - PAVEMENTS				
CH 2 PEA RIDGE RD	AT S BRANCH MISSOURI CREEK 5 MI NW OF MT STERLING	BRIDGE REPLACEMENT	\$375,000	BROWN	9	2026-2030
		RECONSTRUCTION - BRIDGES				
CH 2 PEA RIDGE RD	AT S BRANCH MISSOURI CREEK 5 MI NW OF MT STERLING	CONSTRUCTION ENGINEERING	\$25,000	BROWN	9	2026-2030
		RECONSTRUCTION - BRIDGES				
CH 3 CH 3A RIPLEY / VERSAILLES RD	1215 E ST TO 825 N AVE Miles = 3.13	CHIP SEAL-A1	\$105,000	BROWN	2	2025
		PRESERVATION - PAVEMENTS				

**FY 2025-2028 Rebuild Illinois
Highway Improvement Program
District 6
Local Highways**

Route / Street	Location	Improvements	Est. Cost	County	MYP Years	
		TAMP Category			Past	Current
CH 3 CH 12	1600 E RD TO 0.5 MI E OF 1810 E RD Miles = 2.00	CHIP SEAL-A3	\$578,000	BROWN	2	2026-2030
		PRESERVATION - PAVEMENTS				
CH 3 CH 12	1600 E RD TO 0.5 MI E OF 1810 E RD	CONSTRUCTION ENGINEERING	\$38,000	BROWN	2	2026-2030
		PRESERVATION - PAVEMENTS				
CH 4 FOREST CITY BLKTP	FOREST CITY SCL TO US 136 Miles = 4.35	CAPE SEAL	\$340,000	MASON	7	2026-2030
		PRESERVATION - PAVEMENTS				
CH 5 EDINBURG - KINCAID RD	AT S FORK SANGAMON RIVER 2.3 MI N OF BULPITT	BRIDGE REPLACEMENT	\$700,000	CHRISTIAN	17	2025
		RECONSTRUCTION - BRIDGES				
CH 7 NOKOMIS RD	ILL 16 TO FILLMORE TRAIL Miles = 13.95	RECONSTRUCTION	\$4,000,000	MONTGOMERY	1	2026-2030
		RECONSTRUCTION - PAVEMENTS				
CH 7 NOKOMIS RD	ILL 16 TO FILLMORE TRAIL	CONSTRUCTION ENGINEERING	\$360,000	MONTGOMERY	1	2026-2030
		RECONSTRUCTION - PAVEMENTS				

**FY 2025-2028 Rebuild Illinois
Highway Improvement Program
District 6
Local Highways**

Route / Street	Location	Improvements	Est. Cost	County	MYP Years	
		TAMP Category			Past	Current
CH 8 ARENZVILLE RD	AT CLEAR CREEK 3 MI SE OF BEARDSTOWN	BRIDGE REPLACEMENT	\$1,000,000	CASS	7	2026-2030
		RECONSTRUCTION - BRIDGES				
CH 8 ARENZVILLE RD	AT CLEAR CREEK 3 MI SE OF BEARDSTOWN	CONSTRUCTION ENGINEERING	\$48,000	CASS	7	2026-2030
		RECONSTRUCTION - BRIDGES				
CH 9 CH 6 BAYLIS - FISHHOOK RD	CH 9: ADAMS CO LINE TO CH 6; CH 6 / BAYLIS - FISHHOOK RD: ILL104 TO CH 2 / BAYLIS RD	COLD IN-PLACE RECYCLING	\$2,250,000	PIKE	4	2026-2030
		PRESERVATION - PAVEMENTS				
CH 9 CH 2 CH 26 CH 1 NIOTA RD COLUSA BLKTP MCCALL RD FERRIS TOWN RD	CH 9 (NIOTA RD): ILL 9/96 TO CH 2 (COLUSA BLKTP); CH 2 (COLUSA BLKTP): ILL 96 TO ILL 94; CH 26 (MCCALL RD): 1800 N RD TO 0.6 MI S OF 1800 N RD; CH 1 (FERRIS TOWN RD): WALNUT ST IN FERRIS TO 1800 N RD Miles = 14.77	CAPE SEAL	\$750,000	HANCOCK	1	2025
		PRESERVATION - PAVEMENTS				

**FY 2025-2028 Rebuild Illinois
Highway Improvement Program
District 6
Local Highways**

Route / Street	Location	Improvements	Est. Cost	County	MYP Years	
		TAMP Category			Past	Current
CH 10 SWEETWATER AVE	ILL 29 TO ENGEL ST Miles = 3.06	DESIGNED OVERLAY	\$2,000,000	MENARD	4	2026-2030
		REHABILITATION - PAVEMENTS				
CH 10 SWEETWATER AVE	ILL 29 TO ENGEL ST	CONSTRUCTION ENGINEERING	\$80,000	MENARD	4	2026-2030
		REHABILITATION - PAVEMENTS				
CH 10 KENNEDY RD	I-55 TO OLD ROUTE 66 Miles = 0.60	DESIGNED OVERLAY	\$150,000	LOGAN	3	2026-2030
		REHABILITATION - PAVEMENTS				
CH 10 KENNEDY RD	I-55 TO OLD ROUTE 66	CONSTRUCTION ENGINEERING	\$10,000	LOGAN	3	2026-2030
		REHABILITATION - PAVEMENTS				
CH 10 CHAPEL RD	E TAYLOR ST IN ELKHART TO 800TH AVE Miles = 2.00	DESIGNED OVERLAY	\$750,000	LOGAN	3	2026-2030
		REHABILITATION - PAVEMENTS				
CH 10 CHAPEL RD	E TAYLOR ST IN ELKHART TO 800TH AVE	CONSTRUCTION ENGINEERING	\$48,000	LOGAN	3	2026-2030
		REHABILITATION - PAVEMENTS				

**FY 2025-2028 Rebuild Illinois
Highway Improvement Program
District 6
Local Highways**

Route / Street	Location	Improvements	Est. Cost	County	MYP Years	
		TAMP Category			Past	Current
CH 11 CH 6 900 N RD 1000 N RD	CH 11/900 N RD: 1100 E RD TO BASCO WCL & BASCO ECL TO I-94; CH 6/1000 N RD: I-94 TO MCDONOUGH CO LINE Miles = 19.70	CHIP SEAL-A1	\$750,000	HANCOCK	2	2026-2030
		PRESERVATION - PAVEMENTS				
CH 11 900 N RD	1100 E RD TO BASCO WCL & BASCO ECL TO ILL 94 Miles = 8.49	MICROSURFACING 1 PASS	\$400,000	HANCOCK	1	2026-2030
		PRESERVATION - PAVEMENTS				
CH 11 E 2300TH ST	ILL 61/94 TO N 2400TH AVE Miles = 2.01	DESIGNED OVERLAY	\$500,000	ADAMS	6	2026-2030
		REHABILITATION - PAVEMENTS				
CH 11 RICHIE RD	AT MASSA CREEK S OF 2700 N RD <i>ILLINOIS SPECIAL BRIDGE PROGRAM LOCAL PROJECT; CONTINGENT UPON LOCAL AGENCY PROVIDING MATCHING FUNDS.</i>	BRIDGE REPLACEMENT	\$1,692,000	MACOUPIN	3	2026-2030
		RECONSTRUCTION - BRIDGES				
CH 11 RICHIE RD	AT MASSA CREEK S OF 2700 N RD <i>ILLINOIS SPECIAL BRIDGE PROGRAM LOCAL PROJECT; CONTINGENT UPON LOCAL AGENCY PROVIDING MATCHING FUNDS.</i>	CONSTRUCTION ENGINEERING	\$72,000	MACOUPIN	3	2026-2030
		RECONSTRUCTION - BRIDGES				

**FY 2025-2028 Rebuild Illinois
Highway Improvement Program
District 6
Local Highways**

Route / Street	Location	Improvements	Est. Cost	County	MYP Years	
		TAMP Category			Past	Current
CH 11 CARDINAL HILL RD	E 1800TH N RD TO ILL 104 Miles = 1.55	STANDARD OVERLAY	\$900,000	CHRISTIAN	6	2025
		REHABILITATION - PAVEMENTS				
CH 12 EMMERSON AIRLINE RD	QUARTON RD TO CARLINVILLE CUTOFF RD Miles = 3.04	RECONSTRUCTION	\$2,500,000	MACOUPIN	4	2026-2030
		RECONSTRUCTION - PAVEMENTS				
CH 12 EMMERSON AIRLINE RD	QUARTON RD TO CARLINVILLE CUTOFF RD	CONSTRUCTION ENGINEERING	\$250,000	MACOUPIN	4	2026-2030
		RECONSTRUCTION - PAVEMENTS				
CH 14 HOOTS RD	I-72 TO BLOOMFIELD RD Miles = 1.96	CHIP SEAL-A3	\$800,000	SCOTT	1	2026-2030
		PRESERVATION - PAVEMENTS				
CH 15 N36TH ST	WISMAN LN TO QUINCY NCL Miles = 0.51	RECONSTRUCTION	\$850,000	ADAMS	2	2026-2030
		RECONSTRUCTION - PAVEMENTS				
CH 15 FISH HATCHERY RD	0.1 MI E OF 2300 E RD TO E MANITO RD Miles = 8.68	CAPE SEAL	\$660,000	MASON	3	2026-2030
		PRESERVATION - PAVEMENTS				

**FY 2025-2028 Rebuild Illinois
Highway Improvement Program
District 6
Local Highways**

Route / Street	Location	Improvements	Est. Cost	County	MYP Years	
		TAMP Category			Past	Current
CH 16 WALSHVILLE RD	MT OLIVE ECL TO MONTGOMERY CO LINE Miles = 1.06	RECONSTRUCTION	\$1,000,000	MACOUPIN	4	2026-2030
		RECONSTRUCTION - PAVEMENTS				
CH 16 WALSHVILLE RD	MT OLIVE ECL TO MONTGOMERY CO LINE	CONSTRUCTION ENGINEERING	\$80,000	MACOUPIN	4	2026-2030
		RECONSTRUCTION - PAVEMENTS				
CH 17 BRADFORDTON RD	WASHINGTON ST TO OLD JACKSONVILLE RD Miles = 1.01	RECONSTRUCTION	\$3,118,000	SANGAMON	13	2026-2030
		RECONSTRUCTION - PAVEMENTS				
CH 17 BRADFORDTON RD	WASHINGTON ST TO OLD JACKSONVILLE RD Miles = 0.01	ADDITIONAL LANES	\$1,882,000	SANGAMON	6	2026-2030
		INITIAL CONSTRUCTION - PAVEMENTS				
CH 20 CENTER ST	ILL 101 TO 150 N RD S OF AUGUSTA Miles = 1.02	DESIGNED OVERLAY	\$200,000	HANCOCK	11	2026-2030
		REHABILITATION - PAVEMENTS				
CH 20 CENTER ST	ILL 101 TO 150 N RD S OF AUGUSTA	CONSTRUCTION ENGINEERING	\$20,000	HANCOCK	9	2026-2030
		REHABILITATION - PAVEMENTS				

**FY 2025-2028 Rebuild Illinois
Highway Improvement Program
District 6
Local Highways**

Route / Street	Location	Improvements	Est. Cost	County	MYP Years	
		TAMP Category			Past	Current
CH 20 MANITO RD	1950 E RD TO 2450 E RD Miles = 4.96	CAPE SEAL	\$435,000	MASON	5	2026-2030
		PRESERVATION - PAVEMENTS				
CH 20 MANITO RD	2450 E RD TO ALMOND ST Miles = 3.69	COLD IN-PLACE RECYCLING CAPE SEAL	\$285,000	MASON	4	2026-2030
		PRESERVATION - PAVEMENTS				
CH 22 MT AUBURN RD	SANGAMON CO LINE TO CH 19 (W ARCH ST) Miles = 2.86	STANDARD OVERLAY	\$1,200,000	CHRISTIAN	6	2026-2030
		REHABILITATION - PAVEMENTS				
CH 23 CH 43 CH 19 TORONTO RD E LAKE SHORE DR ROBY RD	CH 23 (TORONTO RD): N LAKE RD TO I-55; CH 43 (E LAKE SHORE DR): SPAULDING DAM TO N OF BIRKDALE DR; CH 19 (ROBY RD): DARNELL RD TO CHRISTIAN CO LINE Miles = 4.62	RECONSTRUCTION	\$2,000,000	SANGAMON	1	2026-2030
		RECONSTRUCTION - PAVEMENTS				
CH 23 N EDINBURG RD	CH 2 (ROBY RD) TO 0.1 MI S OF E 2400 N RD Miles = 2.80	RECONSTRUCTION	\$1,100,000	CHRISTIAN	16	2026-2030
		RECONSTRUCTION - PAVEMENTS				

**FY 2025-2028 Rebuild Illinois
Highway Improvement Program
District 6
Local Highways**

Route / Street	Location	Improvements	Est. Cost	County	MYP Years	
		TAMP Category			Past	Current
CH 28 WAYNESVILLE RD	AT KICKAPOO CREEK 1.2 MI W OF DEWITT CO LINE	BRIDGE REPLACEMENT	\$2,500,000	LOGAN	4	2025
		RECONSTRUCTION - BRIDGES				
CH 28 WAYNESVILLE RD	AT KICKAPOO CREEK 1.2 MI W OF DEWITT CO LINE	CONSTRUCTION ENGINEERING	\$80,000	LOGAN	4	2025
		RECONSTRUCTION - BRIDGES				
CH 28 BLACK DIAMOND RD	AT HORSE CREEK 1 MI S OF PAWNEE & AT HORSE CREEK 2 MI S OF PAWNEE	BRIDGE REPLACEMENT	\$2,771,000	SANGAMON	5	2025
		RECONSTRUCTION - BRIDGES				
CH 29 FERRIS RD 1800 N RD	1000 E RD TO 1750 E RD Miles = 7.45	CAPE SEAL	\$400,000	HANCOCK	1	2026-2030
		PRESERVATION - PAVEMENTS				
CH 34 HAGAMAN RD	AT SOLOMON CREEK 0.3 MI E OF BETHEL RD	BRIDGE REPLACEMENT	\$1,600,000	MACOUPIN	2	2025
		RECONSTRUCTION - BRIDGES				
CH 34 HAGAMAN RD	AT SOLOMON CREEK 0.3 MI E OF BETHEL RD	CONSTRUCTION ENGINEERING	\$128,000	MACOUPIN	2	2025
		RECONSTRUCTION - BRIDGES				

**FY 2025-2028 Rebuild Illinois
Highway Improvement Program
District 6
Local Highways**

Route / Street	Location	Improvements	Est. Cost	County	MYP Years	
		TAMP Category			Past	Current
CH 37 48TH ST	COLUMBUS RD TO BROADWAY ST IN QUINCY Miles = 0.67	STANDARD OVERLAY	\$500,000	ADAMS	6	2026-2030
		REHABILITATION - PAVEMENTS				
CH 37 NINE MILE RD	AT SUGAR CREEK 3.8 MI W OF VIRDEN	CULVERT REPLACEMENT	\$650,000	MACOUPIN	17	2026-2030
		RECONSTRUCTION - BRIDGES				
CH 37 NINE MILE RD	AT SUGAR CREEK 3.8 MI W OF VIRDEN	CONSTRUCTION ENGINEERING	\$42,000	MACOUPIN	10	2026-2030
		RECONSTRUCTION - BRIDGES				
CH 37 CARDINAL HILL RD	AT S FORK SANGAMON RIVER 1.5 MI N OF NEW CITY	BRIDGE REPLACEMENT	\$2,620,000	SANGAMON	8	2026-2030
	<i>ILLINOIS SPECIAL BRIDGE PROGRAM LOCAL PROJECT; CONTINGENT UPON LOCAL AGENCY PROVIDING MATCHING FUNDS.</i>					
		RECONSTRUCTION - BRIDGES				
CH 40 FOSTERBURG RD	BRIGHTON-BUNKER HILL RD TO MADISON CO LINE Miles = 3.62	RECONSTRUCTION	\$3,000,000	MACOUPIN	4	2026-2030
		RECONSTRUCTION - PAVEMENTS				
CH 40 FOSTERBURG RD	BRIGHTON-BUNKER HILL RD TO MADISON CO LINE	CONSTRUCTION ENGINEERING	\$300,000	MACOUPIN	4	2026-2030
		RECONSTRUCTION - PAVEMENTS				

**FY 2025-2028 Rebuild Illinois
Highway Improvement Program
District 6
Local Highways**

Route / Street	Location	Improvements	Est. Cost	County	MYP Years	
		TAMP Category			Past	Current
CH 56 CH 43 CH 37 ROCHESTER DR W MAIN ST / E LAKE SHORE DR CARDINAL HILL RD	CH 56 (ROCHESTER DR / W MAIN ST): E LAKE SHORE DR TO MELDOY DR; CH 43 (E LAKE SHORE DR): N OF BIRKDALE DR TO LONG BAY DR; CH 37 (CARDINAL HILL RD): BUCKHART RD TO ILL 29 Miles = 4.99	RECONSTRUCTION	\$2,000,000	SANGAMON	1	2025
		RECONSTRUCTION - PAVEMENTS				
CHANDLERVILLE RD	N BLUFF SPRINGS RD TO HICKORY RD Miles = 4.94	DESIGNED OVERLAY	\$700,000	CASS	18	2026-2030
		REHABILITATION - PAVEMENTS				
CHANDLERVILLE RD	N BLUFF SPRINGS RD TO HICKORY RD	CONSTRUCTION ENGINEERING	\$60,000	CASS	9	2026-2030
		REHABILITATION - PAVEMENTS				
CHANDLERVILLE RD	HICKORY RD TO ILL 78 Miles = 4.42	DESIGNED OVERLAY	\$730,000	CASS	18	2026-2030
		REHABILITATION - PAVEMENTS				
CHANDLERVILLE RD	HICKORY RD TO ILL 78	CONSTRUCTION ENGINEERING	\$60,000	CASS	9	2026-2030
		REHABILITATION - PAVEMENTS				

**FY 2025-2028 Rebuild Illinois
Highway Improvement Program
District 6
Local Highways**

Route / Street	Location	Improvements	Est. Cost	County	MYP Years	
		TAMP Category			Past	Current
E 0 ST	AT BAPTIST CREEK 3.5 MI NE OF FOUNTAIN GREEN	BRIDGE REPLACEMENT	\$160,000	HANCOCK	4	2026-2030
		RECONSTRUCTION - BRIDGES				
E 1025 N RD	AT BRUSH CREEK 2 MI S OF TAYLORVILLE	BRIDGE REPLACEMENT	\$600,000	CHRISTIAN	15	2025
		RECONSTRUCTION - BRIDGES				
E 1025 N RD	AT BRUSH CREEK 2 MI S OF TAYLORVILLE	CONSTRUCTION ENGINEERING	\$32,000	CHRISTIAN	13	2025
		RECONSTRUCTION - BRIDGES				
E 2300TH ST	AT S FORK BEAR CREEK 0.2 MI S OF N 2350TH AVE 2 MI W OF GOLDEN	BRIDGE REPLACEMENT	\$1,000,000	ADAMS	1	2025
		RECONSTRUCTION - BRIDGES				
E 450 N RD	AT LAKE FORK 2 MI NW OF PANA	BRIDGE REPLACEMENT	\$500,000	CHRISTIAN	6	2025
		RECONSTRUCTION - BRIDGES				
E 6TH ST	0.1 MI W OF SPRUCE ST TO E OF MINNESOTA ST IN PANA Miles = 0.45	STANDARD OVERLAY	\$373,000	CHRISTIAN	1	2025
		REHABILITATION - PAVEMENTS				

**FY 2025-2028 Rebuild Illinois
Highway Improvement Program
District 6
Local Highways**

Route / Street	Location	Improvements	Est. Cost	County	MYP Years	
		TAMP Category			Past	Current
EXETER RD	CHAPIN RD TO PHILLIPS FERRY RD Miles = 1.44	STANDARD OVERLAY	\$600,000	SCOTT	3	2026-2030
		REHABILITATION - PAVEMENTS				
FOUNTAIN GREEN RD	AT LA HARPE CREEK 5.3 MI S OF LA HARPE	BRIDGE REPLACEMENT	\$1,500,000	HANCOCK	2	2026-2030
		RECONSTRUCTION - BRIDGES				
FOUNTAIN GREEN RD	AT LA HARPE CREEK 5.3 MI S OF LA HARPE	CONSTRUCTION ENGINEERING	\$50,000	HANCOCK	2	2026-2030
		RECONSTRUCTION - BRIDGES				
KOKE MILL RD	WASHINGTON ST TO OLD JACKSONVILLE RD IN SPRINGFIELD	LAND ACQUISITION	\$500,000	SANGAMON	2	2025
		RECONSTRUCTION - PAVEMENTS				
KOKE MILL RD	WASHINGTON ST TO OLD JACKSONVILLE RD IN SPRINGFIELD Miles = 0.98	RECONSTRUCTION	\$625,000	SANGAMON	6	2026-2030
		RECONSTRUCTION - PAVEMENTS				
MACARTHUR EXT	I-72 TO WOODSIDE RD Miles = 1.55	NEW CONSTRUCTION	\$3,000,000	SANGAMON	1	2025
		INITIAL CONSTRUCTION - PAVEMENTS				

**FY 2025-2028 Rebuild Illinois
Highway Improvement Program
District 6
Local Highways**

Route / Street	Location	Improvements TAMP Category	Est. Cost	County	MYP Years	
					Past	Current
MACARTHUR EXT	I-72 TO WOODSIDE RD	CONSTRUCTION ENGINEERING INITIAL CONSTRUCTION - PAVEMENTS	\$3,000,000	SANGAMON	1	2025
MCQUEEN RD	AT SPRING CREEK 4 MI E OF BERLIN	BRIDGE REPLACEMENT RECONSTRUCTION - BRIDGES	\$680,000	SANGAMON	5	2026-2030
MIDDLE RD	AT SHUHART CREEK DIVERSION DITCH 0.1 MI W OF ZIEGLER RD IN WARSAW	BRIDGE REPLACEMENT RECONSTRUCTION - BRIDGES	\$750,000	HANCOCK	3	2025
MIDDLE RD	AT SHUHART CREEK DIVERSION DITCH 0.1 MI W OF ZIEGLER RD IN WARSAW	CONSTRUCTION ENGINEERING RECONSTRUCTION - BRIDGES	\$50,000	HANCOCK	3	2025
MIDDLETOWN BLKTP	ILL 29 TO LOGAN CO LINE Miles = 7.47	STANDARD OVERLAY REHABILITATION - PAVEMENTS	\$1,200,000	MENARD	10	2026-2030
N 24TH AVE	AT BEAR CREEK 2.5 MI E OF HARVEL	BRIDGE REPLACEMENT RECONSTRUCTION - BRIDGES	\$335,000	CHRISTIAN MONTGOMERY	25	2026-2030

**FY 2025-2028 Rebuild Illinois
Highway Improvement Program
District 6
Local Highways**

Route / Street	Location	Improvements	Est. Cost	County	MYP Years	
		TAMP Category			Past	Current
N 24TH AVE	AT BEAR CREEK 2.5 MI E OF HARVEL	CONSTRUCTION ENGINEERING	\$32,000	CHRISTIAN MONTGOMERY	14	2026-2030
		RECONSTRUCTION - BRIDGES				
N 2500 E RD	AT CORBETT BRANCH 1.5 MI NE OF PANA	BRIDGE REPLACEMENT	\$250,000	CHRISTIAN	4	2025
		RECONSTRUCTION - BRIDGES				
N 30TH ST	CHESNUT ST TO BROADWAY ST (ILL 104) IN QUINCY Miles = 0.52	RECONSTRUCTION	\$1,250,000	ADAMS	1	2026-2030
		RECONSTRUCTION - PAVEMENTS				
N 30TH ST	CHESNUT ST TO BROADWAY ST (ILL 104) IN QUINCY	CONSTRUCTION ENGINEERING	\$100,000	ADAMS	1	2026-2030
		RECONSTRUCTION - PAVEMENTS				
N 700 E RD	AT ACHENBACH BRANCH 3.5 MI N OF PALMER	BRIDGE REPLACEMENT	\$260,000	CHRISTIAN	18	2025
		RECONSTRUCTION - BRIDGES				
N 700 E RD	AT ACHENBACH BRANCH 3.5 MI N OF PALMER	CONSTRUCTION ENGINEERING	\$32,000	CHRISTIAN	14	2025
		RECONSTRUCTION - BRIDGES				

**FY 2025-2028 Rebuild Illinois
Highway Improvement Program
District 6
Local Highways**

Route / Street	Location	Improvements	Est. Cost	County	MYP Years	
		TAMP Category			Past	Current
N GRAND AVE	AT THE NS RR IN SPRINGFIELD Miles = 0.03	NEW CONSTRUCTION	\$30,500,000	SANGAMON	5	2025
		INITIAL CONSTRUCTION - PAVEMENTS				
NEW HOPE RD	AT THREE MILE BRANCH 4 MI N OF LITCHFIELD	BRIDGE REPLACEMENT	\$400,000	MONTGOMERY	9	2026-2030
		RECONSTRUCTION - BRIDGES				
OLD JACKSONVILLE RD BRADFORDTON RD	OLD JACKSONVILLE RD: E OF MCKIBBIN LN TO 0.2 MI E OF BRADFORDTON RD; BRADFORDTON RD: N OF OLD JACKSONVILLE RD TO 0.1 MI S OF OLD JACKSONVILLE RD Miles = 0.65	ADDITIONAL LANES	\$2,900,000	SANGAMON	15	2026-2030
		INITIAL CONSTRUCTION - PAVEMENTS				
PATTERSON RD	AT LITTLE SANDY CREEK 1 MI S OF GLASGOW	BRIDGE REPLACEMENT	\$975,000	SCOTT	3	2026-2030
		RECONSTRUCTION - BRIDGES				
RHEA PARK RD	AT LICK CREEK 1 MI W OF LOAMI	BRIDGE REPLACEMENT	\$680,000	SANGAMON	1	2026-2030
		RECONSTRUCTION - BRIDGES				
S 18TH ST	STATE ST TO HARRISON ST IN QUINCY Miles = 0.89	STANDARD OVERLAY	\$1,000,000	ADAMS	3	2025
		REHABILITATION - PAVEMENTS				

**FY 2025-2028 Rebuild Illinois
Highway Improvement Program
District 6
Local Highways**

Route / Street	Location	Improvements	Est. Cost	County	MYP Years	
		TAMP Category			Past	Current
S DIAMOND ST	W MICHIGAN AVE TO W GREENWOOD AVE IN SOUTH JACKSONVILLE Miles = 0.27	STANDARD OVERLAY	\$1,219,000	MORGAN	2	2025
		REHABILITATION - PAVEMENTS				
SALLEE ST	JEFFERSON ST TO HARRISON ST IN LITCHFIELD	P.E. (PHASE I) P.E. (PHASE II)	\$200,000	MONTGOMERY	1	2025
		SAFETY				
SEWARD ST	AT DITCH 0.1 MI W OF ICE PLANT RD IN HILLSBORO	BRIDGE REPLACEMENT	\$1,025,000	MONTGOMERY	5	2026-2030
		<i>ILLINOIS SPECIAL BRIDGE PROGRAM LOCAL PROJECT; CONTINGENT UPON LOCAL AGENCY PROVIDING MATCHING FUNDS.</i>				
		RECONSTRUCTION - BRIDGES				
SEWARD ST	AT DITCH 0.1 MI W OF ICE PLANT RD IN HILLSBORO	CONSTRUCTION ENGINEERING	\$64,000	MONTGOMERY	5	2026-2030
		<i>ILLINOIS SPECIAL BRIDGE PROGRAM LOCAL PROJECT; CONTINGENT UPON LOCAL AGENCY PROVIDING MATCHING FUNDS.</i>				
		RECONSTRUCTION - BRIDGES				
STAUNTON-BUNKER HILL RD	CH 15 (DORCHESTER RD) TO ILL 4 Miles = 5.09	STANDARD OVERLAY	\$1,250,000	MACOUPIN	1	2025
		REHABILITATION - PAVEMENTS				

**FY 2025-2028 Rebuild Illinois
Highway Improvement Program
District 6
Local Highways**

Route / Street	Location	Improvements	Est. Cost	County	MYP Years	
		TAMP Category			Past	Current
STAUNTON-BUNKER HILL RD	CH 15 (DORCHESTER RD) TO ILL 4	CONSTRUCTION ENGINEERING	\$100,000	MACOUPIN	1	2025
		REHABILITATION - PAVEMENTS				
TR 350 E 2050TH ST	AT MCCRANEY CREEK 4 MI E OF PLAINVILLE	BRIDGE REPLACEMENT	\$1,200,000	ADAMS	7	2025
		RECONSTRUCTION - BRIDGES				
VARIOUS	VARIOUS LOCATIONS IN HANCOCK CO	P.E. (BRIDGE INSPECTION)	\$100,000	HANCOCK	1	2026-2030
		MISCELLANEOUS IMPROVEMENTS				
VARIOUS	VARIOUS LOCATIONS IN PIKE CO Miles = 79.00	CHIP SEAL-A1	\$1,975,000	PIKE	1	2026-2030
		PRESERVATION - PAVEMENTS				
VARIOUS	SPRINGFIELD-SANGAMON COUNTY TRANSPORTATION CENTER - WESTSIDE	TRANSPORTATION CENTER	\$1,156,000	SANGAMON	2	2025
		MISCELLANEOUS IMPROVEMENTS				
W DIVERNON RD	AT SUGAR CREEK 1 MI E OF ILL 4	BRIDGE REPLACEMENT	\$1,400,000	SANGAMON	2	2025
		RECONSTRUCTION - BRIDGES				

**FY 2025-2028 Rebuild Illinois
Highway Improvement Program
District 6
Local Highways**

Route / Street	Location	Improvements	Est. Cost	County	MYP Years	
		TAMP Category			Past	Current
W FAIRGROUNDS AVE	S OAK ST TO ILL 127 IN HILLSBORO Miles = 0.21	RECONSTRUCTION	\$1,250,000	MONTGOMERY	2	2026-2030
		RECONSTRUCTION - PAVEMENTS				
W FAIRGROUNDS AVE	S OAK ST TO ILL 127 IN HILLSBORO	CONSTRUCTION ENGINEERING	\$50,000	MONTGOMERY	2	2026-2030
		RECONSTRUCTION - PAVEMENTS				
W MAIN CROSS ST	SHUMWAY ST TO WEBSTER ST IN TAYLORVILLE Miles = 0.25	STANDARD OVERLAY PATCHING CURB AND GUTTER SIDEWALKS	\$4,625,000	CHRISTIAN	3	2025
		REHABILITATION - PAVEMENTS				
W NICHOLAS ST	CHILES ST TO N OAK ST IN CARLINVILLE	P.E. (PHASE I) P.E. (PHASE II)	\$106,000	MACOUPIN	5	2026-2030
		REHABILITATION - PAVEMENTS				
W NICHOLAS ST	CHILES ST TO N OAK ST IN CARLINVILLE Miles = 0.18	DESIGNED OVERLAY WIDENING EXISTING PAVEMENT DRAINAGE	\$326,000	MACOUPIN	3	2026-2030
		REHABILITATION - PAVEMENTS				

**FY 2025-2028 Rebuild Illinois
Highway Improvement Program
District 6
Local Highways**

Route / Street	Location	Improvements	Est. Cost	County	MYP Years	
		TAMP Category			Past	Current
W NICHOLAS ST	CHILES ST TO N OAK ST IN CARLINVILLE	CONSTRUCTION ENGINEERING	\$62,000	MACOUPIN	3	2026-2030
		REHABILITATION - PAVEMENTS				
WABASH AVE	I-72 TO KOKE MILL RD Miles = 2.06	ADDITIONAL LANES	\$289,000	SANGAMON	1	2026-2030
		INITIAL CONSTRUCTION - PAVEMENTS				
WALSHVILLE TRAIL	LOCUST ST TO HAMBY LN IN WALSHVILLE Miles = 0.44	RELOCATION	\$1,000,000	MONTGOMERY	5	2025
		RECONSTRUCTION - PAVEMENTS				
WALSHVILLE TRAIL	LOCUST ST TO HAMBY LN IN WALSHVILLE	CONSTRUCTION ENGINEERING	\$100,000	MONTGOMERY	1	2025
		RECONSTRUCTION - PAVEMENTS				
WARSAW-HAMILTON RD	US 136 TO 0.3 MI NE OF N 5TH ST Miles = 4.01	CAPE SEAL	\$500,000	HANCOCK	2	2025
		PRESERVATION - PAVEMENTS				
WINCHESTER GLASGOW RD	0.5 MI N TO 0.3 MI S OF SANDY CREEK RD Miles = 0.80	STANDARD OVERLAY	\$450,000	SCOTT	3	2025
		REHABILITATION - PAVEMENTS				



DISTRICT 7

1,621 MILES OF HIGHWAYS

775 BRIDGES

9.7 MILLION MILES OF TRAVEL DAILY

\$1.2 BILLION FOR IMPROVEMENTS DURING FY 2025-2030

MAJOR DISTRICT HIGHWAY PROJECTS BY COUNTY

COLES

- **I-57:** \$74.6 million for reconstruction of 10.9 miles from Illinois 16 to Douglas County line.

CLARK

- **U.S. 40:** \$21.9 million for resurfacing 26.6 miles, traffic signal modernization, new shoulders and safety improvements from Illinois 49 to Indiana state line.
- **Illinois 1:** \$16.5 million for resurfacing 10.3 miles, ADA improvements, bridge deck overlay, bridge repairs, traffic signal modernization and pedestrian signals from Edgar County line to Grand Turn Road.

CLAY AND EFFINGHAM

- **U.S. 45:** \$22.9 million for resurfacing 11.2 miles, vertical and horizontal realignment, bridge deck repairs and a retaining wall from Illinois 37 to Bible Grove Road.

CUMBERLAND

- **I-57:** \$31.8 million to replace four bridges and additional improvements over Eastern Illinois Railroad south of Neoga interchange and U.S. 45 at Neoga interchange.

CUMBERLAND AND SHELBY

- **I-57:** \$26.1 million for resurfacing 8.9 miles from Effingham County line to U.S. 45 at Neoga.

EFFINGHAM

- **U.S. 40/U.S. 45/Illinois 33/Fayette Avenue:** \$26.5 million for reconstruction and additional lanes of 1.2 miles, ADA improvements, curb and gutter, and storm sewer from Banker Street to Salt Creek in Effingham.

FAYETTE

- **I-70:** \$21 million for resurfacing 11.6 miles, including ramp repair, from Bond County line to Kaskaskia River east of Vandalia.

LAWRENCE

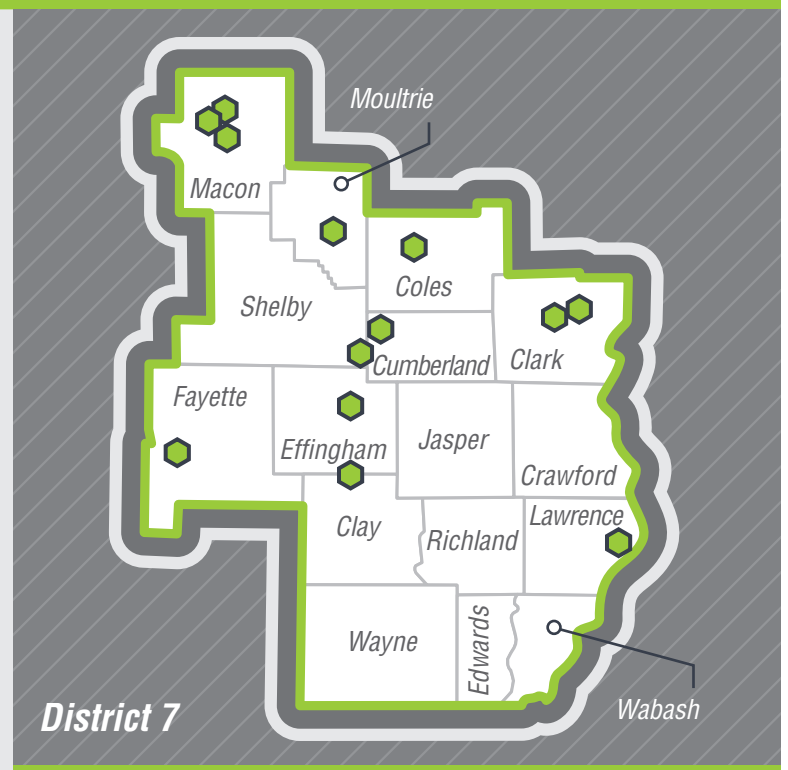
- **U.S. 50:** \$50.6 million for bridge replacements and median crossovers from Beaver Pond Ditch to Sun and Sand Drive.

MACON

- **I-72/U.S. 51:** \$15.1 million for a bridge replacement over Illinois 121 and Illinois Central Railroad northwest of Decatur.
- **I-72/U.S. 36/U.S. 51:** \$31.6 million for resurfacing 10.2 miles and ramp repairs from west of U.S. 51 west of Decatur to west of U.S. 51 in Forsyth.
- **Old U.S. 51 Business:** \$14.4 million for resurfacing of 4.3 miles and ADA improvements from Illinois 121 to U.S. 36 in Decatur.

MOULTRIE

- **Illinois 121:** \$5.8 million for resurfacing of 2.6 miles, ADA improvements, bridge deck overlay, bridge deck repairs, traffic signal modernization and pedestrian signals from Illinois 32 to Eastlawn Drive in Sullivan.



**FY 2025-2030 Rebuild Illinois
Highway Improvement Program
District 7
State Highways**

Route / Street	Location	Improvements	Est. Cost	County	MYP Years	
		TAMP Category			Past	Current
I 57 (NORTHBOUND)	FAYETTE CO LINE TO 0.1 MI N OF LITTLE WABASH RIVER Miles = 3.93	SMART OVERLAY	\$7,850,000	EFFINGHAM CLAY	2	2026-2030
		PRESERVATION - PAVEMENTS				
I 57	(SB): CLAY CO LINE TO I-70 & (NB): LITTLE WABASH RIVER TO I-70	CRACK & JOINT SEALING	\$870,000	EFFINGHAM	2	2025
		PRESERVATION - PAVEMENTS				
I 57 (NORTHBOUND)	AT GREEN CREEK 1.5 MI S OF SHELBY CO LINE	BRIDGE REPLACEMENT MEDIAN CROSSOVER	\$5,410,000	EFFINGHAM	6	2026-2030
		RECONSTRUCTION - BRIDGES				
I 57 (SOUTHBOUND)	AT GREEN CREEK 1.5 MI S OF SHELBY CO LINE	BRIDGE REPLACEMENT	\$3,890,000	EFFINGHAM	5	2026-2030
		RECONSTRUCTION - BRIDGES				
I 57	AT NEOGA RD (OVERHEAD) 0.8 MI E OF US 45	BRIDGE NEW DECK	\$1,710,000	CUMBERLAND	2	2026-2030
		REHABILITATION - BRIDGES				

**FY 2025-2030 Rebuild Illinois
Highway Improvement Program
District 7
State Highways**

Route / Street	Location	Improvements	Est. Cost	County	MYP Years	
		TAMP Category			Past	Current
I 57	OVER EASTERN ILLINOIS RR 0.3 MI S OF NEOGA INTCHG & OVER US 45 AT NEOGA INTCHG <i>ILLINOIS SPECIAL BRIDGE PROGRAM PROJECT.</i>	BRIDGE REPLACEMENT MEDIAN CROSSOVER	\$31,830,000	CUMBERLAND	7	2025
		RECONSTRUCTION - BRIDGES				
					Structure Information	
					<u>Str Number</u>	<u>AADT</u>
					<u>Truck Pct</u>	<u>NHS</u>
					0180001	9,450
					35	Y
					0180002	9,450
					35	Y
					0180003	9,450
					40	Y
					0180004	9,450
					40	Y
I 57	EFFINGHAM CO LINE TO US 45 AT NEOGA Miles = 8.58	STANDARD OVERLAY	\$26,100,000	SHELBY CUMBERLAND	2	2026-2030
		REHABILITATION - PAVEMENTS				
					Roadway Information	
					<u>Miles</u>	<u>AADT</u>
					<u>Truck Pct</u>	<u>NHS</u>
					4.99	18,900
					35.7	Y
					3.59	18,900
					35.7	Y
I 57	AT BUSH CREEK 0.7 MI S OF COLES CO LINE	BRIDGE REPLACEMENT	\$13,640,000	CUMBERLAND	6	2026-2030
		RECONSTRUCTION - BRIDGES				
					Structure Information	
					<u>Str Number</u>	<u>AADT</u>
					<u>Truck Pct</u>	<u>NHS</u>
					0180005	9,450
					40	Y
					0180006	9,450
					40	Y
I 57	AT ETNA RD (OVERHEAD)	BRIDGE REPLACEMENT	\$4,450,000	COLES	11	2026-2030
		RECONSTRUCTION - BRIDGES				
					Structure Information	
					<u>Str Number</u>	<u>AADT</u>
					<u>Truck Pct</u>	<u>NHS</u>
					0150037	650
					4	N

**FY 2025-2030 Rebuild Illinois
Highway Improvement Program
District 7
State Highways**

Route / Street	Location	Improvements TAMP Category	Est. Cost	County	MYP Years			
					Past	Current		
I 57	OVER IC RR & TR 86 AT JONES SWITCH	BRIDGE SUPERSTRUCTURE REPLACE BRIDGE WIDENING BRIDGE RAISING REHABILITATION - BRIDGES	\$8,480,000	COLES	8	2025		
					Structure Information			
					<u>Str Number</u>	<u>AADT</u>	<u>Truck Pct</u>	<u>NHS</u>
					0150004	9,900	41	Y
					0150003	9,900	41	Y
I 57	AT OLD STATE RD (OVERHEAD) E OF MATTOON	BRIDGE NEW DECK REHABILITATION - BRIDGES	\$1,910,000	COLES	6	2026-2030		
					Structure Information			
					<u>Str Number</u>	<u>AADT</u>	<u>Truck Pct</u>	<u>NHS</u>
					0150032	3,300	7	N
I 57	0.5 MI W OF US 45 AT MATTOON TO 0.5 MI S OF ILL 16 Miles = 6.73	DESIGNED OVERLAY RAMP REPAIR REHABILITATION - PAVEMENTS	\$24,420,000	COLES	6	2026-2030		
Roadway Information					<u>Miles</u>	<u>AADT</u>	<u>Truck Pct</u>	<u>NHS</u>
					5.30	19,725	41.4	Y
I 57	AT RILEY CREEK 1.9 MI N OF ILL 16	BRIDGE REPLACEMENT RECONSTRUCTION - BRIDGES	\$5,960,000	COLES	1	2026-2030		
					Structure Information			
					<u>Str Number</u>	<u>AADT</u>	<u>Truck Pct</u>	<u>NHS</u>
					0150007	10,500	40	Y
					0150008	10,500	40	Y

**FY 2025-2030 Rebuild Illinois
Highway Improvement Program
District 7
State Highways**

Route / Street	Location	Improvements TAMP Category	Est. Cost	County	MYP Years	
					Past	Current
I 57	AT CR 1200N (OVERHEAD)	BRIDGE REPLACEMENT	\$4,000,000	COLES	6	2026-2030
		RECONSTRUCTION - BRIDGES			Structure Information	
					Str Number	AADT
					Truck Pct	NHS
					0150044	125
					11	N
I 57	1 MI N OF ILL 16 TO DOUGLAS CO LINE Miles = 10.87	RUBBLIZATION	\$74,620,000	COLES	6	2026-2030
		RECONSTRUCTION - PAVEMENTS			Roadway Information	
					Miles	AADT
					Truck Pct	NHS
					10.87	22,440
					37.9	Y
I 64	AT CR 1200E (OVERHEAD)	BRIDGE REPLACEMENT	\$4,240,000	WAYNE	3	2026-2030
		RECONSTRUCTION - BRIDGES			Structure Information	
					Str Number	AADT
					Truck Pct	NHS
					0960031	50
					26	N
I 64	OVER ABANDONED RR 0.5 MI W OF US 45 & OVER US 45 N OF MILL SHOALS <i>ILLINOIS SPECIAL BRIDGE PROGRAM PROJECT.</i>	BRIDGE REPLACEMENT BRIDGE REMOVAL/DEMOLITION MEDIAN CROSSOVER	\$12,760,000	WAYNE	2	2026-2030
		RECONSTRUCTION - BRIDGES			Structure Information	
					Str Number	AADT
					Truck Pct	NHS
					0960053	6,000
					40	Y
					0960059	6,000
					40	Y

**FY 2025-2030 Rebuild Illinois
Highway Improvement Program
District 7
State Highways**

Route / Street	Location	Improvements	Est. Cost	County	MYP Years		
		TAMP Category			Past	Current	
I 70	OVER ILL 140 & CXST RR 0.8 MI E OF BOND CO LINE	BRIDGE DECK OVERLAY BRIDGE DECK REPAIRS PRESERVATION - BRIDGES	\$2,680,000	FAYETTE	1	2026-2030	
I 70	AT HURRICANE CREEK 2.9 MI E OF BOND CO LINE	BRIDGE DECK OVERLAY BRIDGE JOINT REPLACE/REPAIR BRIDGE DECK REPAIRS PRESERVATION - BRIDGES	\$1,560,000	FAYETTE	6	2026-2030	
I 70	BOND CO LINE TO KASKASKIA RIVER E OF VANDALIA Miles = 11.57	SMART OVERLAY RAMP REPAIR PRESERVATION - PAVEMENTS	\$21,040,000	FAYETTE	2	2026-2030	
I 70 I 57	AT ILL 32/33 (OVERHEAD) IN EFFINGHAM <i>ILLINOIS SPECIAL BRIDGE PROGRAM PROJECT.</i>	BRIDGE REPLACEMENT RECONSTRUCTION - BRIDGES	\$14,250,000	EFFINGHAM	3	2026-2030	
				Structure Information			
				<u>Str Number</u>	<u>AADT</u>	<u>Truck Pct</u>	<u>NHS</u>
				0250034	23,900	9	Y
I 70 I 57	AT ILL 32/33 (OVERHEAD) IN EFFINGHAM <i>ILLINOIS SPECIAL BRIDGE PROGRAM PROJECT.</i>	UTILITY ADJUSTMENT RECONSTRUCTION - BRIDGES	\$300,000	EFFINGHAM	3	2026-2030	

**FY 2025-2030 Rebuild Illinois
Highway Improvement Program
District 7
State Highways**

Route / Street	Location	Improvements	Est. Cost	County	MYP Years	
		TAMP Category			Past	Current
I 70 (WESTBOUND)	EFFINGHAM CO LINE TO 1.8 MI E Miles = 0.88	SMART OVERLAY	\$1,790,000	CUMBERLAND	3	2025
		PRESERVATION - PAVEMENTS				
I 70	AT COTTONWOOD CREEK 0.1 MI E OF CR 1125E (OVERHEAD)	BRIDGE DECK OVERLAY BRIDGE JOINT REPLACE/REPAIR BRIDGE APPROACH ROADWAY BRIDGE DECK REPAIRS	\$1,560,000	CUMBERLAND	3	2025
		PRESERVATION - BRIDGES				
I 70	N CLEONE RD (OVERHEAD) AT MARTINSVILLE INTCHG	BRIDGE JOINT REPLACE/REPAIR BRIDGE DECK OVERLAY BRIDGE DECK REPAIRS	\$1,100,000	CLARK	2	2025
		PRESERVATION - BRIDGES				
I 70	AT MILL CREEK 5.5 MI W OF ILL 1 W OF MARSHALL	BRIDGE NEW DECK	\$2,500,000	CLARK	1	2026-2030
		REHABILITATION - BRIDGES				
					Structure Information	
					<u>Str Number</u>	<u>AADT</u>
					<u>Truck Pct</u>	<u>NHS</u>
					0120053	11,700
					60	Y

**FY 2025-2030 Rebuild Illinois
Highway Improvement Program
District 7
State Highways**

Route / Street	Location	Improvements TAMP Category	Est. Cost	County	MYP Years	
					Past	Current
I 70	AT CSX RR (OVERHEAD) 0.8 MI E OF ILL 1 NE OF MARSHALL	BRIDGE REPLACEMENT RECONSTRUCTION - BRIDGES	\$10,400,000	CLARK	3	2026-2030
I 70	AT CSX RR (OVERHEAD) 0.8 MI E OF ILL 1 NE OF MARSHALL	RR FLAGGER RECONSTRUCTION - BRIDGES	\$2,000,000	CLARK	3	2026-2030
I 70	AT E LITTLE CREEK 2.5 MI E OF ILL 1 <i>ILLINOIS SPECIAL BRIDGE PROGRAM PROJECT.</i>	BRIDGE SUPERSTRUCTURE REPLACE MEDIAN CROSSOVER REHABILITATION - BRIDGES	\$7,950,000	CLARK	5	2025
				Structure Information		
				Str Number	AADT	Truck Pct NHS
				0120006	12,450	58 Y
				0120007	12,450	58 Y
I 70	AT CROOKED CREEK 1.8 MI W OF US 40	BRIDGE DECK OVERLAY BRIDGE JOINT REPLACE/REPAIR BRIDGE DECK REPAIRS PRESERVATION - BRIDGES	\$2,000,000	CLARK	1	2026-2030
I 72	AT US 36 (WB) (OVERHEAD) & US 51 (SB) (OVERHEAD) AT HARRISTOWN INTCHG	BRIDGE JOINT REPLACE/REPAIR BRIDGE DECK OVERLAY BRIDGE DECK REPAIRS PRESERVATION - BRIDGES	\$1,500,000	MACON	2	2025

**FY 2025-2030 Rebuild Illinois
Highway Improvement Program
District 7
State Highways**

Route / Street	Location	Improvements TAMP Category	Est. Cost	County	MYP Years	
					Past	Current
I 72 US 51	AT ELDORADO ST & AT GRAND AVE N OF HARRISTOWN INTCHG	BRIDGE JOINT REPLACE/REPAIR BRIDGE DECK REPAIRS BRIDGE DECK OVERLAY PRESERVATION - BRIDGES	\$3,000,000	MACON	1	2026-2030
I 72 US 51	OVER ILL 121 & IC RR NW OF DECATUR <i>ILLINOIS SPECIAL BRIDGE PROGRAM PROJECT.</i>	BRIDGE REPLACEMENT RECONSTRUCTION - BRIDGES	\$15,130,000	MACON	7	2025
					Structure Information	
					<u>Str Number</u>	<u>AADT</u>
					0580074	6,400
					0580075	7,000
					<u>Truck Pct</u>	<u>NHS</u>
					28	Y
					25	Y
I 72 US 51	AT OAKLAND AVE (OVERHEAD) IN DECATUR	BRIDGE NEW DECK REHABILITATION - BRIDGES	\$1,950,000	MACON	3	2026-2030
					Structure Information	
					<u>Str Number</u>	<u>AADT</u>
					0580076	3,250
					<u>Truck Pct</u>	<u>NHS</u>
					2	N
I 72 US 36 US 51	1.4 MI W OF US 51 W OF DECATUR TO 0.5 MI W OF US 51 IN FORSYTH Miles = 10.23	STANDARD OVERLAY RAMP REPAIR REHABILITATION - PAVEMENTS	\$31,630,000	MACON	9	2026-2030
					Roadway Information	
					<u>Miles</u>	<u>AADT</u>
					8.45	13,170
					<u>Truck Pct</u>	<u>NHS</u>
					26.3	Y
US 36 ELDORADO ST	CHURCH ST TO 19TH ST IN DECATUR Miles = 1.40	DESIGNED OVERLAY ADA IMPROVEMENTS REHABILITATION - PAVEMENTS	\$6,820,000	MACON	6	2026-2030
					Roadway Information	
					<u>Miles</u>	<u>AADT</u>
					1.40	15,399
					<u>Truck Pct</u>	<u>NHS</u>
					4.9	Y

**FY 2025-2030 Rebuild Illinois
Highway Improvement Program
District 7
State Highways**

Route / Street	Location	Improvements	Est. Cost	County	MYP Years	
		TAMP Category			Past	Current
US 36 ELDORADO ST	CHURCH ST TO 19TH ST IN DECATUR	TRAF SIGNAL MODERNIZATION TRAF SIGNAL REPLACEMENT SAFETY IMPROVEMENTS MISCELLANEOUS IMPROVEMENTS	\$2,330,000	MACON	3	2026-2030
US 36	AT LONG CREEK TRIB W OF ESTHER AVE	BRIDGE REPLACEMENT RECONSTRUCTION - BRIDGES	\$1,250,000	MACON	6	2025
					Structure Information	
					<u>Str Number</u>	<u>AADT</u>
					0580021	6,400
					<u>Truck Pct</u>	<u>NHS</u>
					10	Y
US 36	AT LONG CREEK 0.4 MI E OF S 70TH ST	BRIDGE REPLACEMENT RECONSTRUCTION - BRIDGES	\$1,250,000	MACON	6	2026-2030
					Structure Information	
					<u>Str Number</u>	<u>AADT</u>
					0580022	4,450
					<u>Truck Pct</u>	<u>NHS</u>
					13	Y
US 36	AT STREAM 0.2 MI E OF 600E (REDFERN RD)	BRIDGE REPLACEMENT RECONSTRUCTION - BRIDGES	\$430,000	MOULTRIE PIATT	1	2026-2030
					Structure Information	
					<u>Str Number</u>	<u>AADT</u>
					0700025	2,050
					<u>Truck Pct</u>	<u>NHS</u>
					24	Y
US 40	HURRICANE CREEK 2.3 MI E OF ILL 140 TO 0.5 MI W OF I-70 INTCHG Miles = 4.73	DESIGNED OVERLAY CULVERT REPLACEMENT REHABILITATION - PAVEMENTS	\$4,620,000	FAYETTE	5	2026-2030
Roadway Information						
<u>Miles</u>	<u>AADT</u>	<u>Truck Pct</u>	<u>NHS</u>			
3.82	1,372	9.2	N			
0.91	1,351	12.4	N			

**FY 2025-2030 Rebuild Illinois
Highway Improvement Program
District 7
State Highways**

Route / Street	Location	Improvements	Est. Cost	County	MYP Years	
		TAMP Category			Past	Current
US 40 ILL 185 VETERANS AVE	HILLSBORO RD TO US 51 IN VANDALIA Miles = 1.13	DESIGNED OVERLAY ADA IMPROVEMENTS TRAF SIGNAL MODERNIZATION PEDESTRIAN SIGNALS	\$3,630,000	FAYETTE	5	2026-2030
Roadway Information		REHABILITATION - PAVEMENTS				
<u>Miles</u>	<u>AADT</u>	<u>Truck Pct</u>	<u>NHS</u>			
1.13	6,538	7.5	Y			
US 40	AT STREAM 0.7 MI E OF I-70 RAMPS (WB) W OF BROWNSTOWN	BRIDGE (NEW)	\$780,000	FAYETTE	6	2026-2030
		INITIAL CONSTRUCTION - BRIDGES				
US 40	AT BRICKYARD BRANCH 0.2 MI W OF INTERSTATE DR IN ST. ELMO	BRIDGE REPLACEMENT	\$970,000	FAYETTE	6	2026-2030
		RECONSTRUCTION - BRIDGES				
				Structure Information		
				<u>Str Number</u>	<u>AADT</u>	<u>Truck Pct</u>
				0262006	2,450	8
				<u>NHS</u>		
				N		
US 40	AT STREAM 0.2 MI W OF CR 2300E	CULVERT REPLACEMENT	\$210,000	FAYETTE	3	2026-2030
		MISCELLANEOUS IMPROVEMENTS				

**FY 2025-2030 Rebuild Illinois
Highway Improvement Program
District 7
State Highways**

Route / Street	Location	Improvements	Est. Cost	County	MYP Years	
					Past	Current
US 40	I-70 W OF BROWNSTOWN TO EFFINGHAM CO LINE Miles = 11.37	DESIGNED OVERLAY ADA IMPROVEMENTS	\$8,640,000	FAYETTE	6	2026-2030
		REHABILITATION - PAVEMENTS				
Roadway Information						
<u>Miles</u>	<u>AADT</u>	<u>Truck Pct</u>	<u>NHS</u>			
11.37	2,689	10.3	N			

US 40	AT SECOND CREEK 0.4 MI E OF 500TH ST	BRIDGE REPLACEMENT	\$1,670,000	EFFINGHAM	10	2026-2030
		RECONSTRUCTION - BRIDGES				
		Structure Information				
	<u>Str Number</u>	<u>AADT</u>	<u>Truck Pct</u>	<u>NHS</u>		
	0252008	4,450	5	N		

US 40	BANKER ST TO SALT CREEK IN EFFINGHAM	ADDITIONAL LANES	\$4,220,000	EFFINGHAM	6	2026-2030
US 45	Miles = 0.01	STORM SEWER (NEW)				
ILL 33		CURB AND GUTTER				
FAYETTE AVE		ADA IMPROVEMENTS				
		INITIAL CONSTRUCTION - PAVEMENTS				

US 40	BANKER ST TO SALT CREEK IN EFFINGHAM	RECONSTRUCTION	\$16,820,000	EFFINGHAM	6	2026-2030
US 45	Miles = 1.18					
ILL 33						
FAYETTE AVE						
		RECONSTRUCTION - PAVEMENTS				
Roadway Information						
<u>Miles</u>	<u>AADT</u>	<u>Truck Pct</u>	<u>NHS</u>			
0.21	14,333	7.6	Y			
0.18	10,728	10.5	N			
0.79	8,334	7.9	N			

**FY 2025-2030 Rebuild Illinois
Highway Improvement Program
District 7
State Highways**

Route / Street	Location	Improvements	Est. Cost	County	MYP Years	
		TAMP Category			Past	Current
US 40	AT SALT CREEK 0.1 MI W OF JEFFERSON AVE IN EFFINGHAM	BRIDGE REPLACEMENT	\$5,470,000	EFFINGHAM	1	2026-2030
		RECONSTRUCTION - BRIDGES			Structure Information	
					<u>Str Number</u>	<u>AADT</u>
					0250096	8,800
					<u>Truck Pct</u>	<u>NHS</u>
					9	N
US 40 MONTROSE BLKTP	US 40: FARMWELD AVE E OF TEUTOPOLIS TO 0.4 MI E OF CUMBERLAND CO LINE & MONTROSE BLKTP: CUMBERLAND CO LINE TO US 40 IN MONTROSE Miles = 6.59	DESIGNED OVERLAY NEW SHOULDERS ADA IMPROVEMENTS	\$9,480,000	EFFINGHAM CUMBERLAND	6	2025
		REHABILITATION - PAVEMENTS				
Roadway Information						
<u>Miles</u>	<u>AADT</u>	<u>Truck Pct</u>	<u>NHS</u>			
0.36	2,567	14.5	N			
5.81	3,759	13.7	N			
0.42	3,155	22.5	N			
US 40	AT EMBARRAS RIVER 0.5 MI E OF CUMBERLAND RD W OF GREENUP	BRIDGE REPLACEMENT	\$6,390,000	CUMBERLAND	6	2025
		RECONSTRUCTION - BRIDGES				
					Structure Information	
					<u>Str Number</u>	<u>AADT</u>
					0180008	1,800
					<u>Truck Pct</u>	<u>NHS</u>
					13	N
US 40	0.4 MI E OF EFFINGHAM CO LINE TO ILL 130 Miles = 12.26	DESIGNED OVERLAY	\$10,200,000	CUMBERLAND	5	2026-2030
		REHABILITATION - PAVEMENTS				
Roadway Information						
<u>Miles</u>	<u>AADT</u>	<u>Truck Pct</u>	<u>NHS</u>			
12.26	2,128	14.6	N			

**FY 2025-2030 Rebuild Illinois
Highway Improvement Program
District 7
State Highways**

Route / Street	Location	Improvements TAMP Category	Est. Cost	County	MYP Years	
					Past	Current
US 40	ILL 49 TO ILL 1 IN MARSHALL Miles = 17.52	DESIGNED OVERLAY	\$13,190,000	CLARK	2	2026-2030
Roadway Information		REHABILITATION - PAVEMENTS				
<u>Miles</u>	<u>AADT</u>	<u>Truck Pct</u>	<u>NHS</u>			
17.52	2,749	10.2	N			
US 40	ILL 1 IN MARSHALL TO E OF MT MORIAH RD	NEW SHOULDERS SAFETY IMPROVEMENTS	\$1,470,000	CLARK	2	2026-2030
		SAFETY				
US 40	0.1 MI W OF ILL 1 IN MARSHALL TO INDIANA STATE LINE Miles = 9.11	DESIGNED OVERLAY TRAF SIGNAL MODERNIZATION	\$7,240,000	CLARK	3	2026-2030
Roadway Information		REHABILITATION - PAVEMENTS				
<u>Miles</u>	<u>AADT</u>	<u>Truck Pct</u>	<u>NHS</u>			
9.11	4,062	7.5	N			
US 45	DOUGLAS CO LINE TO ILL 121 IN MATTOON Miles = 11.92	DESIGNED OVERLAY ADA IMPROVEMENTS TRAF SIGNAL MODERNIZATION PEDESTRIAN SIGNALS	\$10,950,000	COLES	3	2026-2030
Roadway Information		REHABILITATION - PAVEMENTS				
<u>Miles</u>	<u>AADT</u>	<u>Truck Pct</u>	<u>NHS</u>			
11.92	3,068	8.6	N			
US 45 ILL 121	DEWITT AVE TO ILL 16 IN MATTOON Miles = 0.52	DESIGNED OVERLAY ADA IMPROVEMENTS TRAF SIGNAL MODERNIZATION PEDESTRIAN SIGNALS	\$3,770,000	COLES	2	2026-2030
Roadway Information		REHABILITATION - PAVEMENTS				
<u>Miles</u>	<u>AADT</u>	<u>Truck Pct</u>	<u>NHS</u>			
0.52	6,492	5.7	Y			

**FY 2025-2030 Rebuild Illinois
Highway Improvement Program
District 7
State Highways**

Route / Street	Location	Improvements TAMP Category	Est. Cost	County	MYP Years	
					Past	Current
US 45 ILL 121	ILL 16 TO RUDY AVE IN MATTOON Miles = 0.84	STANDARD OVERLAY ADA IMPROVEMENTS TRAF SIGNAL MODERNIZATION PEDESTRIAN SIGNALS REHABILITATION - PAVEMENTS	\$4,000,000	COLES	7	2025
Roadway Information						
<u>Miles</u>	<u>AADT</u>	<u>Truck Pct</u>	<u>NHS</u>			
0.84	8,277	5.8	Y			
US 45 ILL 121	N OF RUDY AVE IN MATTOON TO 250N Miles = 4.03	DESIGNED OVERLAY TRAF SIGNAL MODERNIZATION PEDESTRIAN SIGNALS REHABILITATION - PAVEMENTS	\$7,840,000	COLES	3	2026-2030
Roadway Information						
<u>Miles</u>	<u>AADT</u>	<u>Truck Pct</u>	<u>NHS</u>			
3.04	7,248	8.3	Y			
0.99	5,984	10.7	N			
US 45 ILL 121	AT BUTTERMILK DITCH AT CR 100N (ETNA RD)	CULVERT REPLACEMENT RECONSTRUCTION - BRIDGES	\$410,000	COLES	1	2026-2030
Structure Information						
<u>Str Number</u>	<u>AADT</u>	<u>Truck Pct</u>	<u>NHS</u>			
0152014	4,700	12	N			
US 45	0.3 MI S OF ILL 121 TO I-57 Miles = 3.39	CAPE SEAL PRESERVATION - PAVEMENTS	\$410,000	CUMBERLAND	2	2025
US 45	I-57 TO 9TH ST IN NEOGA & 5TH ST IN NEOGA TO SHELBY CO LINE Miles = 4.05	CAPE SEAL PRESERVATION - PAVEMENTS	\$490,000	CUMBERLAND	2	2025

**FY 2025-2030 Rebuild Illinois
Highway Improvement Program
District 7
State Highways**

Route / Street	Location	Improvements TAMP Category	Est. Cost	County	MYP Years	
					Past	Current
US 45	AT STREAMS 0.6, 1.1, 1.7, 3.3, 4.3 & 6.2 MI S OF 4TH ST IN NEOGA	CULVERT (NEW) CULVERT REPLACEMENT CULVERT EXTENSION INITIAL CONSTRUCTION - BRIDGES	\$1,040,000	CUMBERLAND SHELBY	9	2026-2030
US 45	AT CSXT RR (OVERHEAD) 0.2 MI S OF US 40	BRIDGE DECK OVERLAY BRIDGE JOINT REPLACE/REPAIR BRIDGE DECK REPAIRS PRESERVATION - BRIDGES	\$3,000,000	EFFINGHAM	1	2025
US 45	ILL 37 TO BIBLE GROVE RD Miles = 11.20	DESIGNED OVERLAY VERTICAL REALIGNMENT HORIZONTAL REALIGNMENT BRIDGE DECK REPAIRS RETAINING WALL REHABILITATION - PAVEMENTS	\$20,860,000	EFFINGHAM CLAY	21	2026-2030
Roadway Information						
<u>Miles</u>	<u>AADT</u>	<u>Truck Pct</u>	<u>NHS</u>			
3.09	2,750	9.5	Y			
1.70	3,955	9.5	Y			
5.49	3,338	11.2	Y			
0.92	50	0.0	N			
US 45	ILL 37 TO BIBLE GROVE RD	P.E. (PHASE I) P.E. (PHASE II) PRELIMINARY ENGINEERING P.E. (CONSULTANT PLANS) REHABILITATION - PAVEMENTS	\$2,000,000	EFFINGHAM CLAY	1	2025

**FY 2025-2030 Rebuild Illinois
Highway Improvement Program
District 7
State Highways**

Route / Street	Location	Improvements	Est. Cost	County	MYP Years	
		TAMP Category			Past	Current
US 45	AT STREAM 0.7 MI N OF US 50	CULVERT REPLACEMENT	\$210,000	CLAY	3	2026-2030
		MISCELLANEOUS IMPROVEMENTS				
US 45	AT STREAM 0.1 MI N OF CR 2250N	CULVERT REPLACEMENT	\$210,000	WAYNE	3	2026-2030
		MISCELLANEOUS IMPROVEMENTS				
US 45	CLAY CO LINE TO S OF SOUTH ST IN GEFF Miles = 13.23	STANDARD OVERLAY	\$8,840,000	WAYNE	1	2026-2030
		REHABILITATION - PAVEMENTS				
Roadway Information						
<u>Miles</u>	<u>AADT</u>	<u>Truck Pct</u>	<u>NHS</u>			
13.23	2,517	16.8	N			
US 45	ILL 15 IN FAIRFIELD TO WHITE CO LINE Miles = 8.76	DESIGNED OVERLAY ADA IMPROVEMENTS	\$8,680,000	WAYNE	2	2026-2030
		REHABILITATION - PAVEMENTS				
Roadway Information						
<u>Miles</u>	<u>AADT</u>	<u>Truck Pct</u>	<u>NHS</u>			
8.16	4,090	18.0	Y			
0.60	2,000	15.5	N			
US 50	AT IC RR AT MARION CO LINE	BRIDGE DECK OVERLAY SLOPEWALL REPAIR	\$750,000	CLAY	2	2025
		PRESERVATION - BRIDGES				

**FY 2025-2030 Rebuild Illinois
Highway Improvement Program
District 7
State Highways**

Route / Street	Location	Improvements	Est. Cost	County	MYP Years	
		TAMP Category			Past	Current
US 50 CHURCH ST	US 50: CHURCH ST IN XENIA TO US 45 W OF FLORA & CHURCH ST: 0.1 MI N OF US 50 TO OLD US 50 Miles = 8.04	DESIGNED OVERLAY	\$10,610,000	CLAY	3	2026-2030
		REHABILITATION - PAVEMENTS				
Roadway Information						
<u>Miles</u>	<u>AADT</u>	<u>Truck Pct</u>	<u>NHS</u>			
7.58	2,845	22.6	Y			
0.39	1,000	12.2	N			
0.07	725	10.9	N			
US 50	0.2 MI E OF ILL 250 TO EMBARRAS RIVER Miles = 9.40	SMART OVERLAY	\$4,770,000	LAWRENCE	2	2025
		PRESERVATION - PAVEMENTS				
US 50	BEAVER POND DITCH TO SUN & SAND DR (VARIOUS STRUCTURES) <i>ILLINOIS SPECIAL BRIDGE PROGRAM PROJECT.</i>	BRIDGE REPLACEMENT MEDIAN CROSSOVER	\$50,590,000	LAWRENCE	3	2026-2030
		RECONSTRUCTION - BRIDGES				
Structure Information						
<u>Str Number</u>	<u>AADT</u>	<u>Truck Pct</u>	<u>NHS</u>			
0510018	3,600	17	Y			
0510019	3,600	17	Y			
0510020	3,600	17	Y			
0510021	3,600	17	Y			
0510024	3,600	17	Y			
US 50	OVER CR 1500 E (AIRPORT RD)	BRIDGE REPLACEMENT	\$6,420,000	LAWRENCE	3	2026-2030
		RECONSTRUCTION - BRIDGES				
Structure Information						
<u>Str Number</u>	<u>AADT</u>	<u>Truck Pct</u>	<u>NHS</u>			
0510016	3,600	17	Y			
0510017	3,600	17	Y			

**FY 2025-2030 Rebuild Illinois
Highway Improvement Program
District 7
State Highways**

Route / Street	Location	Improvements	Est. Cost	County	MYP Years	
		TAMP Category			Past	Current
US 50	RED SKELTON WABASH RIVER BRIDGES AT VINCENNES, INDIANA (DEBRIS REMOVAL) <i>INDIANA LEAD AGENCY; ILLINOIS' SHARE OF THE COST.</i>	MISCELLANEOUS	\$175,000	LAWRENCE	2	2026-2030
		PRESERVATION - BRIDGES				
US 50 BUS STATE ST	US 50 TO ILL 250 / US 50 BUS IN LAWRENCEVILLE Miles = 0.77	SMART OVERLAY	\$350,000	LAWRENCE	2	2025
		PRESERVATION - PAVEMENTS				
US 50 BUS ILL 250	US 50 BUS: 0.2 MI W OF JAMES ST IN LAWRENCEVILLE TO 0.1 MI W OF 990N E OF LAWRENCEVILLE & STATE ST: 0.1 MI N OF US BUS 50 TO BUS 50 Miles = 2.90	STANDARD OVERLAY ADA IMPROVEMENTS TRAF SIGNAL MODERNIZATION PEDESTRIAN SIGNALS	\$7,800,000	LAWRENCE	6	2026-2030
		REHABILITATION - PAVEMENTS				
Roadway Information						
<u>Miles</u>	<u>AADT</u>	<u>Truck Pct</u>	<u>NHS</u>			
1.97	5,237	6.0	N			
0.86	6,124	2.7	N			
0.07	2,100	4.8	N			
US 51	AT NORTH FORK CREEK 0.5 MI S OF DEWITT CO LINE	BRIDGE SUPERSTRUCTURE REPLACE	\$2,200,000	MACON	2	2026-2030
		REHABILITATION - BRIDGES				
				Structure Information		
				<u>Str Number</u>	<u>AADT</u>	<u>Truck Pct NHS</u>
				0580117	4,475	15 Y
				0580118	4,475	15 Y
US 51	S OF DUROC RD TO 0.4 MI S OF DUROC RD	VERTICAL REALIGNMENT DRAINAGE	\$3,440,000	MACON	1	2026-2030
		MAINTENANCE - PAVEMENTS				

**FY 2025-2030 Rebuild Illinois
Highway Improvement Program
District 7
State Highways**

Route / Street	Location	Improvements TAMP Category	Est. Cost	County	MYP Years	
					Past	Current
US 51	CHRISTIAN CO LINE TO FAYETTE CO LINE Miles = 9.32	DESIGNED OVERLAY	\$7,700,000	SHELBY	4	2026-2030
Roadway Information		REHABILITATION - PAVEMENTS				
<u>Miles</u>	<u>AADT</u>	<u>Truck Pct</u>	<u>NHS</u>			
9.32	2,854	20.5	Y			
US 51 US 40 ILL 185	IMCO DR (1700N) IN VANDALIA TO KASKASKIA RIVER BRIDGE Miles = 1.90	DESIGNED OVERLAY ADA IMPROVEMENTS TRAF SIGNAL MODERNIZATION PEDESTRIAN SIGNALS BRIDGE DECK OVERLAY BRIDGE DECK REPAIRS	\$8,970,000	FAYETTE	5	2026-2030
Roadway Information		REHABILITATION - PAVEMENTS				
<u>Miles</u>	<u>AADT</u>	<u>Truck Pct</u>	<u>NHS</u>			
1.90	6,115	10.6	Y			
US 51	0.5 MI S OF SHOBNIER SPUR TO MARION CO LINE Miles = 2.44	SMART OVERLAY	\$1,240,000	FAYETTE	1	2026-2030
Roadway Information		PRESERVATION - PAVEMENTS				
ILL 1	EDGAR CO LINE TO 0.1 MI S OF GRAND TURN RD Miles = 10.32	DESIGNED OVERLAY ADA IMPROVEMENTS TRAF SIGNAL MODERNIZATION PEDESTRIAN SIGNALS BRIDGE DECK OVERLAY BRIDGE DECK REPAIRS	\$16,460,000	CLARK	5	2026-2030
Roadway Information		REHABILITATION - PAVEMENTS				
<u>Miles</u>	<u>AADT</u>	<u>Truck Pct</u>	<u>NHS</u>			
10.32	5,204	14.3	Y			

**FY 2025-2030 Rebuild Illinois
Highway Improvement Program
District 7
State Highways**

Route / Street	Location	Improvements	Est. Cost	County	MYP Years	
		TAMP Category			Past	Current
ILL 1	AT STREAM 0.2 MI S OF CR 350N AT FLAT ROCK	CULVERT REPLACEMENT	\$210,000	CRAWFORD	3	2026-2030
		MISCELLANEOUS IMPROVEMENTS				
ILL 1	AT STREAM 0.1 MI N OF CR 100N	CULVERT REPLACEMENT	\$210,000	CRAWFORD	3	2026-2030
		MISCELLANEOUS IMPROVEMENTS				
ILL 1	ILL 33 TO LAWRENCE CO LINE Miles = 10.76	DESIGNED OVERLAY	\$9,660,000	CRAWFORD	3	2026-2030
		REHABILITATION - PAVEMENTS				
Roadway Information						
<u>Miles</u>	<u>AADT</u>	<u>Truck Pct</u>	<u>NHS</u>			
10.76	3,713	17.2	Y			
ILL 1	AT STREAM 0.3 MI N OF BIRDS RD	BRIDGE REPLACEMENT	\$2,200,000	LAWRENCE	7	2025
		RECONSTRUCTION - BRIDGES				
						Structure Information
						<u>Str Number</u> <u>AADT</u> <u>Truck Pct</u> <u>NHS</u>
						0510001 3,600 19 Y
ILL 1	LAWRENCE CO LINE TO 9TH ST IN MT CARMEL Miles = 11.66	DESIGNED OVERLAY ADA IMPROVEMENTS	\$10,570,000	WABASH	3	2026-2030
		REHABILITATION - PAVEMENTS				
Roadway Information						
<u>Miles</u>	<u>AADT</u>	<u>Truck Pct</u>	<u>NHS</u>			
11.66	2,610	11.4	Y			

**FY 2025-2030 Rebuild Illinois
Highway Improvement Program
District 7
State Highways**

Route / Street	Location	Improvements	Est. Cost	County	MYP Years	
		TAMP Category			Past	Current
ILL 1 ILL 15	W 9TH ST TO W OF GREATHOUSE CREEK IN MT CARMEL Miles = 1.53	STANDARD OVERLAY ADA IMPROVEMENTS TRAF SIGNAL MODERNIZATION PEDESTRIAN SIGNALS REHABILITATION - PAVEMENTS	\$3,700,000	WABASH	1	2026-2030
Roadway Information						
<u>Miles</u>	<u>AADT</u>	<u>Truck Pct</u>	<u>NHS</u>			
1.53	5,094	5.2	Y			
ILL 15	AT SKILLET FORK & SKILLET FORK OVERFLOW 0.5 & 0.2 MI SW OF CR 635E	BRIDGE DECK OVERLAY BRIDGE JOINT REPLACE/REPAIR BRIDGE DECK REPAIRS PRESERVATION - BRIDGES	\$1,500,000	WAYNE	1	2026-2030
ILL 15	JEFFERSON CO LINE TO 0.1 MI W OF 870E N OF SIMS Miles = 10.09	DESIGNED OVERLAY ADA IMPROVEMENTS REHABILITATION - PAVEMENTS	\$11,830,000	WAYNE	6	2026-2030
Roadway Information						
<u>Miles</u>	<u>AADT</u>	<u>Truck Pct</u>	<u>NHS</u>			
10.09	3,460	11.8	Y			
ILL 15	AT STREAM 0.2 MI E OF CR 715E W OF SIMS	CULVERT REPLACEMENT MISCELLANEOUS IMPROVEMENTS	\$330,000	WAYNE	3	2026-2030
ILL 15	AT STREAM 0.5 MI E OF CR 1225E	CULVERT REPLACEMENT RECONSTRUCTION - BRIDGES	\$1,340,000	WAYNE	6	2025
				Structure Information		
		<u>Str Number</u>	<u>AADT</u>	<u>Truck Pct</u>	<u>NHS</u>	
		0962000	3,250	9	Y	

**FY 2025-2030 Rebuild Illinois
Highway Improvement Program
District 7
State Highways**

Route / Street	Location	Improvements TAMP Category	Est. Cost	County	MYP Years	
					Past	Current
ILL 15	0.3 MI W OF CR 715E N OF WAYNE CITY TO 0.3 MI W OF US 45 W OF FAIRFIELD (VARIOUS STRUCTURES)	CULVERT REPLACEMENT MISCELLANEOUS IMPROVEMENTS	\$1,460,000	WAYNE	1	2026-2030
ILL 15	AT LITTLE WABASH RIVER 0.3 MI E OF CR 2500E	BRIDGE DECK OVERLAY BRIDGE JOINT REPLACE/REPAIR BRIDGE DECK REPAIRS PRESERVATION - BRIDGES	\$2,680,000	WAYNE	6	2026-2030
ILL 15	WAYNE CO LINE TO WABASH CO LINE Miles = 9.50	DESIGNED OVERLAY ADA IMPROVEMENTS REHABILITATION - PAVEMENTS	\$9,510,000	EDWARDS	1	2026-2030
Roadway Information						
<u>Miles</u>	<u>AADT</u>	<u>Truck Pct</u>	<u>NHS</u>			
5.02	3,152	10.6	Y			
4.48	3,378	11.4	Y			
ILL 15	AT STREAM 0.1 MI E OF CR 400 N OF BELMONT	BRIDGE REPLACEMENT RECONSTRUCTION - BRIDGES	\$1,160,000	WABASH	6	2026-2030
		Structure Information				
		<u>Str Number</u>	<u>AADT</u>	<u>Truck Pct</u>	<u>NHS</u>	
		0930010	3,050	8	Y	

**FY 2025-2030 Rebuild Illinois
Highway Improvement Program
District 7
State Highways**

Route / Street	Location	Improvements	Est. Cost	County	MYP Years		
		TAMP Category			Past	Current	
ILL 15	EDWARDS CO LINE TO 0.2 MI E OF EMPIRE ST IN MT CARMEL Miles = 10.53	DESIGNED OVERLAY	\$9,940,000	WABASH	3	2026-2030	
Roadway Information		REHABILITATION - PAVEMENTS					
<u>Miles</u>	<u>AADT</u>	<u>Truck Pct</u>	<u>NHS</u>				
10.53	3,461	9.7	Y				
ILL 15	ILL 1/15 IN MT CARMEL TO INDIANA STATE LINE Miles = 0.78	STANDARD OVERLAY ADA IMPROVEMENTS	\$1,000,000	WABASH	1	2026-2030	
Roadway Information		REHABILITATION - PAVEMENTS					
<u>Miles</u>	<u>AADT</u>	<u>Truck Pct</u>	<u>NHS</u>				
0.78	6,997	6.4	Y				
ILL 16	AT STREAM 0.5 MI E OF CHRISTIAN CO LINE	CULVERT REPLACEMENT	\$250,000	SHELBY	4	2025	
		MISCELLANEOUS IMPROVEMENTS					
ILL 16	AT STREAM 0.8 MI W OF ROBINSON CREEK	CULVERT REPLACEMENT	\$360,000	SHELBY	3	2026-2030	
		RECONSTRUCTION - BRIDGES					
				Structure Information			
				<u>Str Number</u>	<u>AADT</u>	<u>Truck Pct</u>	<u>NHS</u>
				0872003	4,800	15	Y
ILL 16 ILL 128	W OF 1590E (SYLVESTER DR) TO E WASHINGTON ST IN SHELBYVILLE Miles = 2.98	DESIGNED OVERLAY ADA IMPROVEMENTS TRAF SIGNAL MODERNIZATION PEDESTRIAN SIGNALS BRIDGE DECK OVERLAY BRIDGE DECK REPAIRS	\$8,900,000	SHELBY	5	2026-2030	
Roadway Information		REHABILITATION - PAVEMENTS					
<u>Miles</u>	<u>AADT</u>	<u>Truck Pct</u>	<u>NHS</u>				
2.98	8,498	8.0	Y				

**FY 2025-2030 Rebuild Illinois
Highway Improvement Program
District 7
State Highways**

Route / Street	Location	Improvements TAMP Category	Est. Cost	County	MYP Years	
					Past	Current
ILL 16 ILL 32	ILL 32 TO MOULTRIE CO LINE Miles = 5.69	DESIGNED OVERLAY ADA IMPROVEMENTS REHABILITATION - PAVEMENTS	\$5,600,000	SHELBY	2	2026-2030
Roadway Information						
<u>Miles</u>	<u>AADT</u>	<u>Truck Pct</u>	<u>NHS</u>			
5.69	3,647	8.9	Y			
ILL 16	E OF 36TH ST TO US 45 IN MATTOON Miles = 1.42	DESIGNED OVERLAY ADA IMPROVEMENTS TRAF SIGNAL MODERNIZATION PEDESTRIAN SIGNALS REHABILITATION - PAVEMENTS	\$5,240,000	COLES	3	2026-2030
Roadway Information						
<u>Miles</u>	<u>AADT</u>	<u>Truck Pct</u>	<u>NHS</u>			
1.42	6,422	3.8	Y			
ILL 16	0.4 MI E OF MADISON ST E OF CHARLESTON TO 0.1 MI E OF INDIANA ST IN ASHMORE Miles = 6.17	DESIGNED OVERLAY ADA IMPROVEMENTS REHABILITATION - PAVEMENTS	\$5,400,000	COLES	4	2026-2030
Roadway Information						
<u>Miles</u>	<u>AADT</u>	<u>Truck Pct</u>	<u>NHS</u>			
6.17	4,663	8.9	N			
ILL 32	W OF ALLEN AVE TO ILL 133 IN LOVINGTON Miles = 1.01	DESIGNED OVERLAY ADA IMPROVEMENTS REHABILITATION - PAVEMENTS	\$2,160,000	MOULTRIE	2	2026-2030
Roadway Information						
<u>Miles</u>	<u>AADT</u>	<u>Truck Pct</u>	<u>NHS</u>			
1.01	2,809	15.9	N			
ILL 32	ILL 121 TO 1200N IN SULLIVAN Miles = 1.52	STANDARD OVERLAY ADA IMPROVEMENTS REHABILITATION - PAVEMENTS	\$2,650,000	MOULTRIE	6	2025
Roadway Information						
<u>Miles</u>	<u>AADT</u>	<u>Truck Pct</u>	<u>NHS</u>			
1.52	6,878	11.2	N			

**FY 2025-2030 Rebuild Illinois
Highway Improvement Program
District 7
State Highways**

Route / Street	Location	Improvements TAMP Category	Est. Cost	County	MYP Years	
					Past	Current
ILL 32	1200N IN SULLIVAN TO 0.5 MI S OF LAKE SHELBYVILLE Miles = 3.57	DESIGNED OVERLAY	\$3,100,000	MOULTRIE	2	2026-2030
Roadway Information		REHABILITATION - PAVEMENTS				
<u>Miles</u>	<u>AADT</u>	<u>Truck Pct</u>	<u>NHS</u>			
3.57	4,743	10.5	N			
ILL 32	HYDRO GEAR DR IN SULLIVAN TO ILL 16 IN WINDSOR	NEW SHOULDERS SAFETY IMPROVEMENTS	\$1,870,000	MOULTRIE SHELBY	2	2025
		SAFETY				
ILL 32	SHELBY CO LINE TO ILL 33 Miles = 3.68	DESIGNED OVERLAY INTERSECTION RECONSTN	\$4,790,000	EFFINGHAM	6	2026-2030
Roadway Information		REHABILITATION - PAVEMENTS				
<u>Miles</u>	<u>AADT</u>	<u>Truck Pct</u>	<u>NHS</u>			
3.68	4,613	12.4	N			
ILL 32	AT STREAMS 0.5, 2.1, 3 & 3.4 MI S OF SHELBY CO LINE	BRIDGE REPLACEMENT CULVERT REPAIR CULVERT REPLACEMENT	\$820,000	EFFINGHAM	7	2026-2030
		RECONSTRUCTION - BRIDGES				
				Structure Information		
				<u>Str Number</u>	<u>AADT</u>	<u>Truck Pct</u>
				0250048	4,350	11
				<u>NHS</u>		
				N		
ILL 33	AT STREAM 0.3 MI E OF JENNINGS ST E OF BEECHER CITY	CULVERT REPLACEMENT	\$280,000	EFFINGHAM	3	2026-2030
		RECONSTRUCTION - BRIDGES				
				Structure Information		
				<u>Str Number</u>	<u>AADT</u>	<u>Truck Pct</u>
				0252020	3,250	9
				<u>NHS</u>		
				N		

**FY 2025-2030 Rebuild Illinois
Highway Improvement Program
District 7
State Highways**

Route / Street	Location	Improvements	Est. Cost	County	MYP Years	
		TAMP Category			Past	Current
ILL 33	AT STREAM AT 225TH ST E OF BEECHER CITY	CULVERT REPLACEMENT	\$740,000	EFFINGHAM	6	2026-2030
		RECONSTRUCTION - BRIDGES			Structure Information	
					<u>Str Number</u>	<u>AADT</u>
					0252012	3,250
					<u>Truck Pct</u>	<u>NHS</u>
					9	N
ILL 33	AT STREAM 0.4 MI W OF 400TH ST E OF BEECHER CITY	CULVERT REPLACEMENT	\$210,000	EFFINGHAM	3	2026-2030
		MISCELLANEOUS IMPROVEMENTS				
ILL 33	AT MORRIS CREEK 0.3 MI W OF 500TH ST	BRIDGE DECK OVERLAY	\$180,000	EFFINGHAM	2	2025
		PRESERVATION - BRIDGES				
ILL 33	ILL 128 TO 0.2 MI W OF ILL 32 Miles = 10.26	DESIGNED OVERLAY ADA IMPROVEMENTS	\$8,090,000	EFFINGHAM	5	2026-2030
		REHABILITATION - PAVEMENTS				
Roadway Information						
<u>Miles</u>	<u>AADT</u>	<u>Truck Pct</u>	<u>NHS</u>			
10.26	3,419	9.1	N			

**FY 2025-2030 Rebuild Illinois
Highway Improvement Program
District 7
State Highways**

Route / Street	Location	Improvements	Est. Cost	County	MYP Years	
		TAMP Category			Past	Current
ILL 33 ILL 32	W OF FORD AVE TO 0.1 MI W OF EVERGREEN AVE IN EFFINGHAM Miles = 0.45	DESIGNED OVERLAY ADA IMPROVEMENTS	\$1,200,000	EFFINGHAM	5	2026-2030
		REHABILITATION - PAVEMENTS				
Roadway Information						
<u>Miles</u>	<u>AADT</u>	<u>Truck Pct</u>	<u>NHS</u>			
0.30	11,600	7.3	N			
0.15	21,680	5.7	Y			
ILL 33	CSX RR TO SALT CREEK IN EFFINGHAM Miles = 0.87	DESIGNED OVERLAY ADA IMPROVEMENTS	\$1,590,000	EFFINGHAM	2	2026-2030
		REHABILITATION - PAVEMENTS				
Roadway Information						
<u>Miles</u>	<u>AADT</u>	<u>Truck Pct</u>	<u>NHS</u>			
0.87	7,096	11.8	N			
ILL 33	W OF PINE ST IN DIETERICH TO JASPER CO LINE Miles = 1.29	DESIGNED OVERLAY ADA IMPROVEMENTS TRAF SIGNAL MODERNIZATION PEDESTRIAN SIGNALS	\$1,860,000	EFFINGHAM	3	2026-2030
		REHABILITATION - PAVEMENTS				
Roadway Information						
<u>Miles</u>	<u>AADT</u>	<u>Truck Pct</u>	<u>NHS</u>			
1.29	6,212	15.2	N			
ILL 33	EFFINGHAM CO LINE TO W OF WEST END AVE IN NEWTON Miles = 11.31	SMART OVERLAY	\$5,560,000	JASPER	2	2025
		PRESERVATION - PAVEMENTS				

**FY 2025-2030 Rebuild Illinois
Highway Improvement Program
District 7
State Highways**

Route / Street	Location	Improvements	Est. Cost	County	MYP Years		
		TAMP Category			Past	Current	
ILL 33 ILL 130	ILL 33: W OF WEST END AVE TO N VAN BUREN ST IN NEWTON & ILL 130: EMBARRAS RIVER N OF NEWTON TO EDWARDS ST IN NEWTON Miles = 2.53	DESIGNED OVERLAY ADA IMPROVEMENTS TRAF SIGNAL MODERNIZATION PEDESTRIAN SIGNALS	\$8,200,000	JASPER	5	2026-2030	
		REHABILITATION - PAVEMENTS					
Roadway Information							
<u>Miles</u>	<u>AADT</u>	<u>Truck Pct</u>	<u>NHS</u>				
0.69	8,262	13.2	N				
1.84	6,309	14.2	N				
ILL 33	W OF JACKSON ST IN ROBINSON TO 1 MI W OF ILL 1 Miles = 1.61	DESIGNED OVERLAY ADA IMPROVEMENTS TRAF SIGNAL MODERNIZATION PEDESTRIAN SIGNALS	\$3,890,000	CRAWFORD	3	2026-2030	
		REHABILITATION - PAVEMENTS					
Roadway Information							
<u>Miles</u>	<u>AADT</u>	<u>Truck Pct</u>	<u>NHS</u>				
1.61	7,862	7.6	N				
ILL 33	1 MI W OF ILL 1 TO INDIANA RR IN PALESTINE Miles = 4.47	DESIGNED OVERLAY	\$3,520,000	CRAWFORD	3	2026-2030	
		REHABILITATION - PAVEMENTS					
Roadway Information							
<u>Miles</u>	<u>AADT</u>	<u>Truck Pct</u>	<u>NHS</u>				
4.47	3,676	10.8	N				
ILL 33	INDIANA RR IN PALESTINE TO LAWRENCE CO LINE Miles = 12.50	DESIGNED OVERLAY ADA IMPROVEMENTS	\$10,860,000	CRAWFORD	5	2026-2030	
		REHABILITATION - PAVEMENTS					
Roadway Information							
<u>Miles</u>	<u>AADT</u>	<u>Truck Pct</u>	<u>NHS</u>				
12.50	954	12.5	N				
ILL 37	AT WEST SALT CREEK 0.3 MI E OF MAPLE ST	BRIDGE SUPERSTRUCTURE REPLACE	\$750,000	EFFINGHAM	1	2026-2030	
		REHABILITATION - BRIDGES					
				Structure Information			
				<u>Str Number</u>	<u>AADT</u>	<u>Truck Pct</u>	<u>NHS</u>
				0250090	2,900	7	N

**FY 2025-2030 Rebuild Illinois
Highway Improvement Program
District 7
State Highways**

Route / Street	Location	Improvements	Est. Cost	County	MYP Years	
		TAMP Category			Past	Current
ILL 37	ILL 37: US 45 TO CLAY CO LINE & 750TH ST: 0.2 MI N OF I-57 TO ILL 37 IN EDGEWOOD Miles = 12.31	DESIGNED OVERLAY ADA IMPROVEMENTS	\$10,000,000	EFFINGHAM	2	2026-2030
		REHABILITATION - PAVEMENTS				
Roadway Information						
<u>Miles</u>	<u>AADT</u>	<u>Truck Pct</u>	<u>NHS</u>			
11.39	1,829	11.4	N			
0.92	920	5.5	N			
ILL 37	EFFINGHAM CO LINE TO MARION CO LINE Miles = 8.60	DESIGNED OVERLAY ADA IMPROVEMENTS	\$6,550,000	CLAY FAYETTE	1	2026-2030
		REHABILITATION - PAVEMENTS				
Roadway Information						
<u>Miles</u>	<u>AADT</u>	<u>Truck Pct</u>	<u>NHS</u>			
1.70	675	14.8	N			
6.90	843	15.7	N			
ILL 37	AT DISMAL CREEK 0.5 MI S OF CLAY CO LINE	BRIDGE DECK OVERLAY BRIDGE DECK REPAIRS	\$500,000	FAYETTE	2	2025
		PRESERVATION - BRIDGES				
ILL 48	PIATT CO LINE TO I-72 Miles = 10.83	STANDARD OVERLAY ADA IMPROVEMENTS	\$8,800,000	MACON	1	2026-2030
		REHABILITATION - PAVEMENTS				
Roadway Information						
<u>Miles</u>	<u>AADT</u>	<u>Truck Pct</u>	<u>NHS</u>			
7.51	1,693	11.1	N			
3.08	3,082	8.5	N			
0.24	7,354	19.0	Y			

**FY 2025-2030 Rebuild Illinois
Highway Improvement Program
District 7
State Highways**

Route / Street	Location	Improvements	Est. Cost	County	MYP Years	
		TAMP Category			Past	Current
ILL 48	I-72 TO 0.1 MI N OF PERSHING RD IN DECATUR Miles = 2.68	DESIGNED OVERLAY	\$5,530,000	MACON	2	2026-2030
Roadway Information		REHABILITATION - PAVEMENTS				
<u>Miles</u>	<u>AADT</u>	<u>Truck Pct</u>	<u>NHS</u>			
2.68	8,245	17.7	Y			
ILL 48	ILL 121 TO S OF MARIETTA ST IN DECATUR Miles = 1.90	STANDARD OVERLAY ADA IMPROVEMENTS TRAF SIGNAL MODERNIZATION PEDESTRIAN SIGNALS	\$8,560,000	MACON	5	2026-2030
Roadway Information		REHABILITATION - PAVEMENTS				
<u>Miles</u>	<u>AADT</u>	<u>Truck Pct</u>	<u>NHS</u>			
1.90	14,096	2.6	Y			
ILL 48	AT KING ST & AT RAVINA PARK RD IN DECATUR	TRAF SIGNAL MODERNIZATION TRAF SIGNAL REPLACEMENT SAFETY IMPROVEMENTS	\$700,000	MACON	3	2026-2030
Roadway Information		MISCELLANEOUS IMPROVEMENTS				
ILL 48	S OF MARIETTA ST TO SOUTHSIDE DR IN DECATUR Miles = 1.91	DESIGNED OVERLAY ADA IMPROVEMENTS TRAF SIGNAL MODERNIZATION PEDESTRIAN SIGNALS	\$7,060,000	MACON	2	2026-2030
Roadway Information		REHABILITATION - PAVEMENTS				
<u>Miles</u>	<u>AADT</u>	<u>Truck Pct</u>	<u>NHS</u>			
1.91	10,782	3.3	Y			
ILL 48 ILL 105	ILL 105: OLD US 51 BUS IN DECATUR TO ILL 48 & ILL 48: ILL 105 TO 0.5 MI NE OF US 51 Miles = 3.19	DESIGNED OVERLAY ADA IMPROVEMENTS TRAF SIGNAL MODERNIZATION PEDESTRIAN SIGNALS	\$7,410,000	MACON	5	2026-2030
Roadway Information		REHABILITATION - PAVEMENTS				
<u>Miles</u>	<u>AADT</u>	<u>Truck Pct</u>	<u>NHS</u>			
2.87	6,675	6.3	Y			

**FY 2025-2030 Rebuild Illinois
Highway Improvement Program
District 7
State Highways**

Route / Street	Location	Improvements	Est. Cost	County	MYP Years	
		TAMP Category			Past	Current
ILL 48	AT STREAM AT ELWIN RD	CULVERT REPLACEMENT	\$220,000	MACON	3	2026-2030
		MISCELLANEOUS IMPROVEMENTS				
ILL 49	AT STREAM 0.4 MI E OF CUMBERLAND CO LINE	BRIDGE DECK OVERLAY	\$250,000	CLARK	2	2025
		PRESERVATION - BRIDGES				
ILL 49	AT PANTHER CREEK 0.2 MI W OF CLARK CO LINE	CULVERT (NEW)	\$500,000	CUMBERLAND	1	2026-2030
		INITIAL CONSTRUCTION - BRIDGES				
ILL 105 WILLIAM STREET RD COUNTRY CLUB RD BENDER DR	ILL 105: ILL 121 IN DECATUR TO 0.3 MI E OF BENDER DR; COUNTRY CLUB RD: ILL 105 TO WILLIAM ST RD; WILLIAM ST RD: COUNTRY CLUB RD TO BENDER DR; BENDER DR: WILLIAM ST RD TO ILL 105 Miles = 4.38	DESIGNED OVERLAY ADA IMPROVEMENTS TRAF SIGNAL MODERNIZATION PEDESTRIAN SIGNALS	\$16,350,000	MACON	5	2026-2030
		REHABILITATION - PAVEMENTS				
Roadway Information						
<u>Miles</u>	<u>AADT</u>	<u>Truck Pct</u>	<u>NHS</u>			
3.70	7,323	9.7	N			
0.53	151	0.0	N			
0.11	525	0.0	N			
0.04	250	0.0	N			

**FY 2025-2030 Rebuild Illinois
Highway Improvement Program
District 7
State Highways**

Route / Street	Location	Improvements	Est. Cost	County	MYP Years	
		TAMP Category			Past	Current
ILL 105	AT LONG CREEK 0.5 MI E OF OAKLEY RD	BRIDGE REPLACEMENT	\$2,220,000	MACON	18	2025
		RECONSTRUCTION - BRIDGES			Structure Information <u>Str Number</u> <u>AADT</u> <u>Truck Pct</u> <u>NHS</u> 0580044 2,100 13 N	
ILL 105	ILL 121 TO OLD US 51 BUS IN DECATUR Miles = 2.60	STANDARD OVERLAY ADA IMPROVEMENTS TRAF SIGNAL MODERNIZATION PEDESTRIAN SIGNALS	\$7,820,000	MACON	2	2026-2030
		REHABILITATION - PAVEMENTS			Roadway Information <u>Miles</u> <u>AADT</u> <u>Truck Pct</u> <u>NHS</u> 2.60 9,059 7.1 Y	
ILL 121	AT CREEK 0.5 MI W OF HEMAN	BRIDGE REPLACEMENT	\$1,190,000	MACON	6	2026-2030
		RECONSTRUCTION - BRIDGES			Structure Information <u>Str Number</u> <u>AADT</u> <u>Truck Pct</u> <u>NHS</u> 0580040 3,750 17 Y	
ILL 121	AT WYCKLES RD NW OF DECATUR	INTERSECTION RECONSTN TURNING LANES	\$3,500,000	MACON	2	2026-2030
		SAFETY				

**FY 2025-2030 Rebuild Illinois
Highway Improvement Program
District 7
State Highways**

Route / Street	Location	Improvements TAMP Category	Est. Cost	County	MYP Years	
					Past	Current
ILL 121 ILL 48	AT PERSHING RD & 22ND ST INT IN DECATUR Miles = 0.84	DESIGNED OVERLAY	\$1,730,000	MACON	3	2026-2030
Roadway Information		REHABILITATION - PAVEMENTS				
<u>Miles</u>	<u>AADT</u>	<u>Truck Pct</u>	<u>NHS</u>			
0.50	10,855	9.1	Y			
0.08	5,250	4.0	N			
0.09	10,200	12.5	Y			
ILL 121	AT WEST OKAW RIVER 0.6 MI E OF 475E SE OF BETHANY	BRIDGE REPLACEMENT	\$9,130,000	MOULTRIE	6	2025
		RECONSTRUCTION - BRIDGES				
				Structure Information		
				<u>Str Number</u>	<u>AADT</u>	<u>Truck Pct</u> <u>NHS</u>
				0700002	4,700	11 Y
ILL 121 ILL 32	0.2 MI W OF ILL 32 W OF SULLIVAN TO E OF EASTLAWN DR IN SULLIVAN Miles = 2.61	DESIGNED OVERLAY ADA IMPROVEMENTS TRAF SIGNAL MODERNIZATION PEDESTRIAN SIGNALS BRIDGE DECK OVERLAY BRIDGE DECK REPAIRS	\$5,820,000	MOULTRIE	6	2025
Roadway Information		REHABILITATION - PAVEMENTS				
<u>Miles</u>	<u>AADT</u>	<u>Truck Pct</u>	<u>NHS</u>			
2.61	6,431	9.9	Y			
ILL 121	AT STREAM 0.1 MI N OF ILLINI AVE IN ALLENVILLE	CULVERT REPLACEMENT	\$290,000	MOULTRIE	3	2026-2030
		MISCELLANEOUS IMPROVEMENTS				

**FY 2025-2030 Rebuild Illinois
Highway Improvement Program
District 7
State Highways**

Route / Street	Location	Improvements	Est. Cost	County	MYP Years	
		TAMP Category			Past	Current
ILL 121	AT MILLER CREEK 0.4 MI S OF CR 1200N	BRIDGE REPLACEMENT	\$960,000	CUMBERLAND	6	2025
		MISCELLANEOUS IMPROVEMENTS				
ILL 121	AT OTTER CREEK W OF 800E <i>BRIDGE BUNDLING PROJECT.</i>	CULVERT REPLACEMENT	\$420,000	CUMBERLAND	3	2026-2030
		RECONSTRUCTION - BRIDGES				
					Structure Information <u>Str Number</u> <u>AADT</u> <u>Truck Pct</u> <u>NHS</u> 0182004 1,600 16 N	
ILL 121	MONTROSE BLKTP TO W SIDE OF COURTHOUSE SQUARE IN TOLEDO Miles = 7.19	DESIGNED OVERLAY	\$6,030,000	CUMBERLAND	2	2026-2030
		REHABILITATION - PAVEMENTS				
					Roadway Information <u>Miles</u> <u>AADT</u> <u>Truck Pct</u> <u>NHS</u> 7.19 1,768 14.9 N	
ILL 121	AT EMBARRAS RIVER 0.1 MI S OF I-70	BRIDGE DECK OVERLAY BRIDGE JOINT REPLACE/REPAIR BRIDGE DECK REPAIRS	\$750,000	CUMBERLAND	2	2025
		PRESERVATION - BRIDGES				

**FY 2025-2030 Rebuild Illinois
Highway Improvement Program
District 7
State Highways**

Route / Street	Location	Improvements	Est. Cost	County	MYP Years	
		TAMP Category			Past	Current
ILL 121	W SIDE OF COURTHOUSE SQUARE IN TOLEDO TO 0.1 MI W OF JEFFERSON ST IN GREENUP Miles = 5.13	DESIGNED OVERLAY ADA IMPROVEMENTS	\$5,080,000	CUMBERLAND	3	2026-2030
		REHABILITATION - PAVEMENTS				
Roadway Information						
<u>Miles</u>	<u>AADT</u>	<u>Truck Pct</u>	<u>NHS</u>			
5.01	3,262	6.7	N			
0.12	1,700	4.1	N			
ILL 121	S OF W PLEASANT ST TO ILL 130 IN GREENUP Miles = 0.94	DESIGNED OVERLAY ADA IMPROVEMENTS	\$1,460,000	CUMBERLAND	6	2025
		REHABILITATION - PAVEMENTS				
Roadway Information						
<u>Miles</u>	<u>AADT</u>	<u>Truck Pct</u>	<u>NHS</u>			
0.94	3,890	7.3	N			
ILL 128	AT ABANDONED RR 0.5 MI S OF ILL 16	BRIDGE REMOVAL/DEMOLITION	\$960,000	SHELBY	3	2026-2030
		MISCELLANEOUS IMPROVEMENTS				
ILL 128	AT STREAM 0.4 MI N OF CR 400N N OF COWDEN	BRIDGE REPLACEMENT	\$990,000	SHELBY	10	2026-2030
		RECONSTRUCTION - BRIDGES				
		Structure Information				
	<u>Str Number</u>	<u>AADT</u>	<u>Truck Pct</u>	<u>NHS</u>		
	0870015	2,500	18	N		
ILL 128	ILL 16 TO FAYETTE CO LINE Miles = 13.89	DESIGNED OVERLAY ADA IMPROVEMENTS CULVERT REPLACEMENT CULVERT REPAIR	\$12,860,000	SHELBY	5	2025
		REHABILITATION - PAVEMENTS				
Roadway Information						
<u>Miles</u>	<u>AADT</u>	<u>Truck Pct</u>	<u>NHS</u>			
13.89	2,568	17.4	N			

**FY 2025-2030 Rebuild Illinois
Highway Improvement Program
District 7
State Highways**

Route / Street	Location	Improvements TAMP Category	Est. Cost	County	MYP Years	
					Past	Current
ILL 130	AT STREAM 0.2 MI S OF CR 1700N	CULVERT REPLACEMENT	\$240,000	COLES	3	2026-2030
		MISCELLANEOUS IMPROVEMENTS				
ILL 130	AT STREAM 0.2 MI S OF CR 1200N	CULVERT REPLACEMENT	\$220,000	COLES	1	2026-2030
		MISCELLANEOUS IMPROVEMENTS				
ILL 130	AT STREAM 0.9 MI N OF CUMBERLAND CO LINE	CULVERT REPLACEMENT	\$210,000	COLES	3	2026-2030
		MISCELLANEOUS IMPROVEMENTS				
ILL 130	COLES CO LINE TO S OF ELIZABETH ST IN GREENUP Miles = 8.77	DESIGNED OVERLAY	\$7,320,000	CUMBERLAND	3	2026-2030
		REHABILITATION - PAVEMENTS				
Roadway Information						
<u>Miles</u>	<u>AADT</u>	<u>Truck Pct</u>	<u>NHS</u>			
8.77	2,734	22.0	N			
ILL 130 ILL 33	CUMBERLAND CO LINE TO EMBARRAS RIVER AT NEWTON NCL Miles = 12.23	DESIGNED OVERLAY	\$9,490,000	JASPER	3	2026-2030
		REHABILITATION - PAVEMENTS				
Roadway Information						
<u>Miles</u>	<u>AADT</u>	<u>Truck Pct</u>	<u>NHS</u>			
12.23	2,402	20.4	N			

**FY 2025-2030 Rebuild Illinois
Highway Improvement Program
District 7
State Highways**

Route / Street	Location	Improvements TAMP Category	Est. Cost	County	MYP Years	
					Past	Current
ILL 130 ILL 33	AT STREAM 0.1 MI S OF ILL 33	BRIDGE DECK OVERLAY BRIDGE JOINT REPLACE/REPAIR	\$750,000	JASPER	2	2025
		PRESERVATION - BRIDGES				
ILL 130 ILL 33	AT EMBARRAS RIVER AT NEWTON NCL	BRIDGE SUPERSTRUCTURE REPLACE	\$12,750,000	JASPER	6	2026-2030
		REHABILITATION - BRIDGES				
					Structure Information <u>Str Number</u> <u>AADT</u> <u>Truck Pct</u> <u>NHS</u> 0400016 5,700 14 N	
ILL 130	AT FOX RIVER 0.5 MI N OF STE MARIE RD	CULVERT REPLACEMENT	\$430,000	JASPER	3	2026-2030
	<i>BRIDGE BUNDLING PROJECT.</i>					
		RECONSTRUCTION - BRIDGES				
					Structure Information <u>Str Number</u> <u>AADT</u> <u>Truck Pct</u> <u>NHS</u> 0402001 4,400 21 N	
ILL 130	EDWARDS ST IN NEWTON TO RICHLAND CO LINE (VARIOUS STRUCTURES)	CULVERT REPLACEMENT	\$1,420,000	JASPER	1	2026-2030
		MISCELLANEOUS IMPROVEMENTS				

**FY 2025-2030 Rebuild Illinois
Highway Improvement Program
District 7
State Highways**

Route / Street	Location	Improvements TAMP Category	Est. Cost	County	MYP Years	
					Past	Current
ILL 130	JASPER CO LINE TO 0.4 MI N OF MACK AVE IN OLNEY Miles = 6.72	DESIGNED OVERLAY BRIDGE DECK OVERLAY BRIDGE JOINT REPLACE/REPAIR BRIDGE DECK REPAIRS REHABILITATION - PAVEMENTS	\$7,510,000	RICHLAND	5	2025
Roadway Information						
<u>Miles</u>	<u>AADT</u>	<u>Truck Pct</u>	<u>NHS</u>			
6.72	4,740	21.0	N			
ILL 130	AT E FORK FOX RIVER 0.4 MI N OF CR 1275N N OF OLNEY	BRIDGE DECK OVERLAY BRIDGE JOINT REPLACE/REPAIR BRIDGE DECK REPAIRS PRESERVATION - BRIDGES	\$850,000	RICHLAND	6	2026-2030
ILL 130 ILL 250	0.4 MI N OF MACK AVE TO N OF CSXT RR OVERPASS IN OLNEY Miles = 1.80	DESIGNED OVERLAY ADA IMPROVEMENTS TRAF SIGNAL MODERNIZATION PEDESTRIAN SIGNALS REHABILITATION - PAVEMENTS	\$3,410,000	RICHLAND	5	2026-2030
Roadway Information						
<u>Miles</u>	<u>AADT</u>	<u>Truck Pct</u>	<u>NHS</u>			
1.80	8,344	13.2	N			
ILL 130	AT STREAM 0.2 MI S OF 200N (BERRYVILLE LN)	CULVERT REPLACEMENT MISCELLANEOUS IMPROVEMENTS	\$280,000	RICHLAND	1	2026-2030

**FY 2025-2030 Rebuild Illinois
Highway Improvement Program
District 7
State Highways**

Route / Street	Location	Improvements	Est. Cost	County	MYP Years	
		TAMP Category			Past	Current
ILL 130	AT STREAM 1 MI N OF EDWARDS CO LINE	CULVERT REPLACEMENT	\$210,000	RICHLAND	3	2026-2030
		MISCELLANEOUS IMPROVEMENTS				
ILL 130	AT STREAM 0.4 MI S OF RICHLAND CO LINE	CULVERT REPLACEMENT	\$290,000	EDWARDS	3	2026-2030
		RECONSTRUCTION - BRIDGES				
				Structure Information		
				<u>Str Number</u>	<u>AADT</u>	<u>Truck Pct</u> <u>NHS</u>
				0242000	3,450	22 N
ILL 130	AT STREAM AT CR 2000N	CULVERT REPLACEMENT	\$320,000	EDWARDS	5	2026-2030
		RECONSTRUCTION - BRIDGES				
				Structure Information		
				<u>Str Number</u>	<u>AADT</u>	<u>Truck Pct</u> <u>NHS</u>
				0242001	3,450	22 N
ILL 130	AT STREAM 0.1 MI N OF CR 1500N	CULVERT (NEW)	\$240,000	EDWARDS	5	2026-2030
		INITIAL CONSTRUCTION - BRIDGES				
ILL 130	AT STREAM 0.6 MI S OF CR 1375N	CULVERT REPLACEMENT	\$210,000	EDWARDS	3	2026-2030
		MISCELLANEOUS IMPROVEMENTS				

**FY 2025-2030 Rebuild Illinois
Highway Improvement Program
District 7
State Highways**

Route / Street	Location	Improvements TAMP Category	Est. Cost	County	MYP Years	
					Past	Current
ILL 130	AT STREAM 0.2 MI N OF CR 1100N	CULVERT REPLACEMENT	\$210,000	EDWARDS	3	2026-2030
		MISCELLANEOUS IMPROVEMENTS				
ILL 130	RICHLAND CO LINE TO PINE ST IN ALBION Miles = 13.00	STANDARD OVERLAY	\$8,700,000	EDWARDS	1	2026-2030
		REHABILITATION - PAVEMENTS				
Roadway Information						
<u>Miles</u>	<u>AADT</u>	<u>Truck Pct</u>	<u>NHS</u>			
13.00	3,657	24.2	N			
ILL 130	PINE ST TO NS RR IN ALBION Miles = 1.12	STANDARD OVERLAY ADA IMPROVEMENTS	\$2,000,000	EDWARDS	6	2025
ILL 15						
		REHABILITATION - PAVEMENTS				
Roadway Information						
<u>Miles</u>	<u>AADT</u>	<u>Truck Pct</u>	<u>NHS</u>			
0.21	5,050	17.5	N			
0.10	5,950	16.0	Y			
0.81	4,430	21.9	N			
ILL 133	DOUGLAS CO LINE TO EDGAR CO LINE Miles = 5.33	DESIGNED OVERLAY ADA IMPROVEMENTS	\$4,250,000	COLES	6	2026-2030
		REHABILITATION - PAVEMENTS				
Roadway Information						
<u>Miles</u>	<u>AADT</u>	<u>Truck Pct</u>	<u>NHS</u>			
5.33	2,067	21.0	N			

**FY 2025-2030 Rebuild Illinois
Highway Improvement Program
District 7
State Highways**

Route / Street	Location	Improvements	Est. Cost	County	MYP Years	
		TAMP Category			Past	Current
ILL 140 OLD ILL 140	ILL 140: BOND CO LINE TO US 40 & OLD ILL 140: US 40 TO GALLATIN ST IN VANDALIA Miles = 9.80	DESIGNED OVERLAY ADA IMPROVEMENTS	\$8,150,000	FAYETTE	2	2026-2030
		REHABILITATION - PAVEMENTS				
Roadway Information						
<u>Miles</u>	<u>AADT</u>	<u>Truck Pct</u>	<u>NHS</u>			
6.19	634	8.8	N			
2.99	960	7.2	N			
0.22	1,300	6.2	N			
0.40	325	0.0	N			
ILL 185	US 40 TO 1225N Miles = 7.85	DESIGNED OVERLAY	\$6,770,000	FAYETTE	2	2026-2030
		REHABILITATION - PAVEMENTS				
Roadway Information						
<u>Miles</u>	<u>AADT</u>	<u>Truck Pct</u>	<u>NHS</u>			
7.85	1,096	15.5	N			
ILL 185	AT LONE GROVE BRANCH 0.5 MI N OF ST PETER	BRIDGE REPLACEMENT	\$1,030,000	FAYETTE	6	2026-2030
		RECONSTRUCTION - BRIDGES				
Structure Information						
	<u>Str Number</u>	<u>AADT</u>	<u>Truck Pct</u>	<u>NHS</u>		
	0260067	950	21	N		
ILL 185	AT LONE GROVE BRANCH E OF CR 2300E	BRIDGE REPLACEMENT	\$940,000	FAYETTE	9	2025
		RECONSTRUCTION - BRIDGES				
Structure Information						
	<u>Str Number</u>	<u>AADT</u>	<u>Truck Pct</u>	<u>NHS</u>		
	0260068	1,200	17	N		

**FY 2025-2030 Rebuild Illinois
Highway Improvement Program
District 7
State Highways**

Route / Street	Location	Improvements	Est. Cost	County	MYP Years	
		TAMP Category			Past	Current
ILL 185	AT LONE GROVE BRANCH 0.2 MI E OF CR 2300E	BRIDGE REPLACEMENT	\$940,000	FAYETTE	3	2026-2030
		RECONSTRUCTION - BRIDGES				
					Structure Information	
					<u>Str Number</u>	<u>AADT</u>
					0260069	1,200
					<u>Truck Pct</u>	<u>NHS</u>
					17	N
ILL 185	1225N TO I-57 Miles = 10.74	DESIGNED OVERLAY ADA IMPROVEMENTS	\$10,020,000	FAYETTE	5	2026-2030
		REHABILITATION - PAVEMENTS				
					Roadway Information	
					<u>Miles</u>	<u>AADT</u>
					10.74	1,124
					<u>Truck Pct</u>	<u>NHS</u>
					20.6	N
ILL 185	I-57 TO ILL 37 IN FARINA Miles = 0.78	DESIGNED OVERLAY ADA IMPROVEMENTS	\$710,000	FAYETTE	3	2026-2030
		REHABILITATION - PAVEMENTS				
					Roadway Information	
					<u>Miles</u>	<u>AADT</u>
					0.78	2,640
					<u>Truck Pct</u>	<u>NHS</u>
					21.9	N
ILL 242	ILL 15 TO SECTION LINE RD IN WAYNE CITY Miles = 0.27	DESIGNED OVERLAY ADA IMPROVEMENTS	\$670,000	WAYNE	2	2026-2030
		REHABILITATION - PAVEMENTS				
					Roadway Information	
					<u>Miles</u>	<u>AADT</u>
					0.27	2,894
					<u>Truck Pct</u>	<u>NHS</u>
					10.1	N
ILL 242	AT STREAM 0.6 MI S OF ILL 15	CULVERT REPLACEMENT	\$320,000	WAYNE	5	2025
		MISCELLANEOUS IMPROVEMENTS				

**FY 2025-2030 Rebuild Illinois
Highway Improvement Program
District 7
State Highways**

Route / Street	Location	Improvements	Est. Cost	County	MYP Years	
		TAMP Category			Past	Current
ILL 242	AT STREAM AT CR 500N	CULVERT REPLACEMENT	\$210,000	WAYNE	5	2025
		MISCELLANEOUS IMPROVEMENTS				
ILL 242	0.3 MI N OF I-64 TO HAMILTON CO LINE Miles = 1.31	DESIGNED OVERLAY	\$1,370,000	WAYNE	2	2026-2030
		REHABILITATION - PAVEMENTS				
Roadway Information						
<u>Miles</u>	<u>AADT</u>	<u>Truck Pct</u>	<u>NHS</u>			
1.31	1,550	21.4	N			
ILL 250	AT STREAM 0.2 MI E OF DAYTON LN E OF NOBLE	CULVERT REPLACEMENT	\$210,000	RICHLAND	3	2026-2030
		MISCELLANEOUS IMPROVEMENTS				
ILL 250 NOBLE RD	ILL 250: US 50 TO ILL 130 IN OLNEY & NOBLE RD: ILL 250 TO US 50 Miles = 9.79	DESIGNED OVERLAY ADA IMPROVEMENTS	\$8,370,000	RICHLAND	2	2026-2030
		REHABILITATION - PAVEMENTS				
Roadway Information						
<u>Miles</u>	<u>AADT</u>	<u>Truck Pct</u>	<u>NHS</u>			
6.89	2,150	4.8	N			
0.67	1,002	13.7	N			
0.74	2,809	4.8	N			
1.49	1,149	0.0	N			

**FY 2025-2030 Rebuild Illinois
Highway Improvement Program
District 7
State Highways**

Route / Street	Location	Improvements TAMP Category	Est. Cost	County	MYP Years	
					Past	Current
1100N	AT STREAM 0.2 MI W OF BRIDGEPORT RD	BRIDGE REPLACEMENT	\$680,000	LAWRENCE	10	2025
		RECONSTRUCTION - BRIDGES			Structure Information <u>Str Number</u> <u>AADT</u> <u>Truck Pct</u> <u>NHS</u> 0510060 225 5 N	
BROWNS LOOP	AT STREAM 0.1 MI W OF FRONT ST IN BROWNS	BRIDGE REPLACEMENT	\$1,920,000	EDWARDS	6	2026-2030
		RECONSTRUCTION - BRIDGES			Structure Information <u>Str Number</u> <u>AADT</u> <u>Truck Pct</u> <u>NHS</u> 0240006 550 8 N	
BRUCE / FINDLAY RD	AT WHITLEY CREEK 1 MI & 1.5 MI E OF ILL 32	BRIDGE REPLACEMENT	\$8,420,000	MOULTRIE	8	2026-2030
		RECONSTRUCTION - BRIDGES			Structure Information <u>Str Number</u> <u>AADT</u> <u>Truck Pct</u> <u>NHS</u> 0700030 2,000 9 N 0700031 2,000 9 N	
BRUCE / FINDLAY RD	ILL 32 TO 4.3 MI E Miles = 4.30	DESIGNED OVERLAY	\$3,090,000	MOULTRIE	2	2026-2030
		REHABILITATION - PAVEMENTS			Roadway Information <u>Miles</u> <u>AADT</u> <u>Truck Pct</u> <u>NHS</u> 4.30 1,833 9.7 N	

**FY 2025-2030 Rebuild Illinois
Highway Improvement Program
District 7
State Highways**

Route / Street	Location	Improvements TAMP Category	Est. Cost	County	MYP Years	
					Past	Current
CADWELL RD	ILL 133 TO ILL 121 (VARIOUS STRUCTURES)	BRIDGE DECK OVERLAY BRIDGE JOINT REPLACE/REPAIR	\$2,000,000	MOULTRIE	2	2025
		PRESERVATION - BRIDGES				
CH 31	AT LITTLE WABASH RIVER 0.8 MI S OF PARADISE RD	BRIDGE REPLACEMENT	\$2,090,000	COLES	6	2025
		RECONSTRUCTION - BRIDGES				
				Structure Information		
				<u>Str Number</u> <u>AADT</u> <u>Truck Pct</u> <u>NHS</u>		
				0150034 1,100 6 N		
DEWITT AVE	AT STREAM 0.4 MI E OF LOGAN ST IN MATTOON	CULVERT REPLACEMENT	\$420,000	COLES	5	2026-2030
	<i>BRIDGE BUNDLING PROJECT.</i>					
		MISCELLANEOUS IMPROVEMENTS				
DIETERICH BLKTP	AT STREAM 0.8 MI S OF US 40 S OF MONTROSE	CULVERT REPLACEMENT	\$420,000	EFFINGHAM	3	2026-2030
		RECONSTRUCTION - BRIDGES				
				Structure Information		
				<u>Str Number</u> <u>AADT</u> <u>Truck Pct</u> <u>NHS</u>		
				0252019 2,650 19 N		
DIETERICH BLKTP	AT STREAM 0.3 MI N OF 1500TH AVE	CULVERT REPLACEMENT	\$260,000	EFFINGHAM	1	2026-2030
		MISCELLANEOUS IMPROVEMENTS				

**FY 2025-2030 Rebuild Illinois
Highway Improvement Program
District 7
State Highways**

Route / Street	Location	Improvements	Est. Cost	County	MYP Years	
		TAMP Category			Past	Current
DIETERICH BLKTP	ILL 33 TO CHURCH ST IN DIETERICH Miles = 0.29	DESIGNED OVERLAY ADA IMPROVEMENTS	\$520,000	EFFINGHAM	6	2025
Roadway Information		REHABILITATION - PAVEMENTS				
<u>Miles</u>	<u>AADT</u>	<u>Truck Pct</u>	<u>NHS</u>			
0.29	3,240	10.5	N			
DIETERICH BLKTP	AT LITTLE MUDDY OVERFLOW 0.5 MI N OF LAPIS DR (CR 800N)	BRIDGE REPLACEMENT	\$3,130,000	CLAY	6	2026-2030
		RECONSTRUCTION - BRIDGES				
				Structure Information		
				<u>Str Number</u>	<u>AADT</u>	<u>Truck Pct</u>
				0130017	1,600	17
				<u>NHS</u>		
				N		
DIETERICH BLKTP	AT LITTLE MUDDY CREEK 0.3 MI N OF LAPIS DR (CR 800N)	BRIDGE REPLACEMENT	\$3,280,000	CLAY	3	2026-2030
		RECONSTRUCTION - BRIDGES				
				Structure Information		
				<u>Str Number</u>	<u>AADT</u>	<u>Truck Pct</u>
				0130018	1,600	17
				<u>NHS</u>		
				N		
DIETERICH BLKTP	AT LITTLE WABASH RIVER 0.7 MI S OF CR 800N N OF CLAY CITY	BRIDGE DECK OVERLAY BRIDGE JOINT REPLACE/REPAIR BRIDGE DECK REPAIRS	\$2,600,000	CLAY	6	2026-2030
		PRESERVATION - BRIDGES				

**FY 2025-2030 Rebuild Illinois
Highway Improvement Program
District 7
State Highways**

Route / Street	Location	Improvements	Est. Cost	County	MYP Years	
		TAMP Category			Past	Current
E LINCOLN HWY CR 80N	AT STREAM 0.2 MI W OF CR 1300E <i>BRIDGE BUNDLING PROJECT.</i>	CULVERT REPLACEMENT	\$420,000	COLES	3	2026-2030
		MISCELLANEOUS IMPROVEMENTS				
<hr/>						
HUTSONVILLE RD	ILL 1 TO INDIANA STATE LINE Miles = 1.64	DESIGNED OVERLAY ADA IMPROVEMENTS	\$1,340,000	CRAWFORD	2	2026-2030
		REHABILITATION - PAVEMENTS				
Roadway Information						
<u>Miles</u>	<u>AADT</u>	<u>Truck Pct</u>	<u>NHS</u>			
1.64	2,772	9.8	N			
<hr/>						
KINMUNDY RD	AT STREAM 0.5 MI E OF PHEASANT RD / CR 100E	CULVERT REPLACEMENT	\$260,000	CLAY	3	2026-2030
		RECONSTRUCTION - BRIDGES				
				Structure Information		
				<u>Str Number</u>	<u>AADT</u>	<u>Truck Pct NHS</u>
				0132002	500	18 N
<hr/>						
LERNA RD LERNA SPUR JANESVILLE RD	LERNA RD: 1.5 MI S OF ILL 16 TO CUMBERLAND CO LINE; LERNA SPUR: LERNA RD TO W OF 5TH ST IN LERNA; JANESVILLE RD: LERNA RD TO E OF S JEFFERSON ST IN JANESVILLE Miles = 10.47	STANDARD OVERLAY CULVERT REPLACEMENT ADA IMPROVEMENTS	\$8,010,000	COLES CUMBERLAND	7	2026-2030
		REHABILITATION - PAVEMENTS				
Roadway Information						
<u>Miles</u>	<u>AADT</u>	<u>Truck Pct</u>	<u>NHS</u>			
3.60	2,425	5.4	N			
0.98	1,900	4.7	N			
1.03	746	0.0	N			
4.30	1,621	5.9	N			
0.44	151	0.0	N			

**FY 2025-2030 Rebuild Illinois
Highway Improvement Program
District 7
State Highways**

Route / Street	Location	Improvements	Est. Cost	County	MYP Years	
		TAMP Category			Past	Current
MADISON AVE	ILL 130 IN CHARLESTON TO ILL 16 E OF CHARLESTON Miles = 1.74	STANDARD OVERLAY	\$2,040,000	COLES	2	2026-2030
		REHABILITATION - PAVEMENTS				
Roadway Information						
<u>Miles</u>	<u>AADT</u>	<u>Truck Pct</u>	<u>NHS</u>			
1.29	1,529	12.1	N			
0.45	1,300	13.1	N			
MAIN ST	CEDAR ST TO ILL 32 IN STEWARDSON Miles = 0.54	DESIGNED OVERLAY ADA IMPROVEMENTS	\$540,000	SHELBY	1	2026-2030
		REHABILITATION - PAVEMENTS				
Roadway Information						
<u>Miles</u>	<u>AADT</u>	<u>Truck Pct</u>	<u>NHS</u>			
0.54	1,532	0.0	N			
MONTROSE BLKTP	AT STREAM 0.3 MI N OF EFFINGHAM CO LINE <i>BRIDGE BUNDLING PROJECT.</i>	CULVERT (NEW)	\$720,000	CUMBERLAND	6	2026-2030
		INITIAL CONSTRUCTION - BRIDGES				
				Structure Information		
				<u>Str Number</u>	<u>AADT</u>	<u>Truck Pct</u> <u>NHS</u>
				0182003	2,650	20 N
OAKLAND / ASHMORE RD	AT STREAM 1.4 MI N OF ILL 16 <i>BRIDGE BUNDLING PROJECT.</i>	CULVERT REPLACEMENT	\$420,000	COLES	5	2026-2030
		MISCELLANEOUS IMPROVEMENTS				

**FY 2025-2030 Rebuild Illinois
Highway Improvement Program
District 7
State Highways**

Route / Street	Location	Improvements	Est. Cost	County	MYP Years	
		TAMP Category			Past	Current
OAKLAND / ASHMORE RD	ILL 133 TO ILL 16 Miles = 8.35	DESIGNED OVERLAY ADA IMPROVEMENTS	\$6,350,000	COLES	2	2026-2030
Roadway Information		REHABILITATION - PAVEMENTS				
<u>Miles</u>	<u>AADT</u>	<u>Truck Pct</u>	<u>NHS</u>			
8.35	1,257	10.8	N			
OLD ILL 130	ILL 130 TO WHITE CO LINE Miles = 2.55	DESIGNED OVERLAY	\$1,510,000	EDWARDS	2	2026-2030
Roadway Information		REHABILITATION - PAVEMENTS				
<u>Miles</u>	<u>AADT</u>	<u>Truck Pct</u>	<u>NHS</u>			
2.55	513	3.9	N			
OLD ILL 140	AT STREAM 0.2 MI E OF CR N 475 ST E OF HAGARSTOWN	BRIDGE REPLACEMENT	\$770,000	FAYETTE	12	2026-2030
		RECONSTRUCTION - BRIDGES				
			Structure Information			
			<u>Str Number</u>	<u>AADT</u>	<u>Truck Pct</u>	<u>NHS</u>
			0260058	950	9	N
OLD ILL 316	AT STREAM 0.3 MI E OF CR 980E <i>BRIDGE BUNDLING PROJECT.</i>	CULVERT REPLACEMENT	\$420,000	COLES	3	2026-2030
		MISCELLANEOUS IMPROVEMENTS				
OLD ILL 316	D ST TO 5TH ST IN CHARLESTON Miles = 0.48	DESIGNED OVERLAY ADA IMPROVEMENTS	\$1,280,000	COLES	2	2026-2030
Roadway Information		REHABILITATION - PAVEMENTS				
<u>Miles</u>	<u>AADT</u>	<u>Truck Pct</u>	<u>NHS</u>			
0.48	6,979	4.5	N			

**FY 2025-2030 Rebuild Illinois
Highway Improvement Program
District 7
State Highways**

Route / Street	Location	Improvements	Est. Cost	County	MYP Years	
		TAMP Category			Past	Current
OLD US 50	US 50 BUS TO ILL 33 Miles = 5.64	DESIGNED OVERLAY	\$4,610,000	LAWRENCE	2	2026-2030
Roadway Information		REHABILITATION - PAVEMENTS				
<u>Miles</u>	<u>AADT</u>	<u>Truck Pct</u>	<u>NHS</u>			
5.64	2,407	3.0	N			
OLD US 51	AT LONG GROVE CREEK 0.5 MI N OF MOWEAQUA	BRIDGE REPLACEMENT	\$2,000,000	SHELBY	10	2026-2030
		RECONSTRUCTION - BRIDGES				
			Structure Information			
			<u>Str Number</u>	<u>AADT</u>	<u>Truck Pct</u>	<u>NHS</u>
			0870001	1,350	5	N
OLD US 51	AT STREAM 0.5 MI N OF MOWEAQUA	CULVERT REPLACEMENT	\$230,000	SHELBY	3	2026-2030
		MISCELLANEOUS IMPROVEMENTS				
OLD US 51 BUS N MAIN ST FRANKLIN ST N WATER ST	ILL 121 TO US 36 IN DECATUR Miles = 4.27	DESIGNED OVERLAY ADA IMPROVEMENTS	\$14,420,000	MACON	10	2025
Roadway Information		REHABILITATION - PAVEMENTS				
<u>Miles</u>	<u>AADT</u>	<u>Truck Pct</u>	<u>NHS</u>			
2.13	10,307	2.2	Y			
2.14	10,925	2.8	Y			

**FY 2025-2030 Rebuild Illinois
Highway Improvement Program
District 7
State Highways**

Route / Street	Location	Improvements TAMP Category	Est. Cost	County	MYP Years	
					Past	Current
SAILOR SPRINGS RD	CR 1150 (SAILOR SPRINGS RD) TO CR 1850 (DIETERICH BLKTP) Miles = 1.73	DESIGNED OVERLAY	\$1,030,000	CLAY	2	2026-2030
Roadway Information		REHABILITATION - PAVEMENTS				
<u>Miles</u>	<u>AADT</u>	<u>Truck Pct</u>	<u>NHS</u>			
1.73	82	0.0	N			
ST FRANCISVILLE SPUR	ILL 1 TO W OF HAYES RD (1350E) IN ST FRANCISVILLE Miles = 2.04	SMART OVERLAY	\$840,000	LAWRENCE	2	2025
Roadway Information		PRESERVATION - PAVEMENTS				
ST FRANCISVILLE SPUR	W OF HAYES RD (1350E) IN ST FRANCISVILLE TO WABASH RIVER Miles = 0.90	STANDARD OVERLAY ADA IMPROVEMENTS	\$600,000	LAWRENCE	1	2026-2030
Roadway Information		REHABILITATION - PAVEMENTS				
<u>Miles</u>	<u>AADT</u>	<u>Truck Pct</u>	<u>NHS</u>			
0.90	589	8.2	N			
STATE ST	AT UNION DRAINAGE DITCH 0.1 MI E OF CR 1300E	BRIDGE REPLACEMENT	\$1,570,000	COLES	1	2026-2030
Roadway Information		RECONSTRUCTION - BRIDGES				
		Structure Information				
		<u>Str Number</u>	<u>AADT</u>	<u>Truck Pct</u>	<u>NHS</u>	
		0150069	3,350	4	N	
STE MARIE SPUR	ILL 130 TO MAIN ST IN STE MARIE Miles = 4.96	DESIGNED OVERLAY ADA IMPROVEMENTS	\$3,760,000	JASPER	3	2026-2030
Roadway Information		REHABILITATION - PAVEMENTS				
<u>Miles</u>	<u>AADT</u>	<u>Truck Pct</u>	<u>NHS</u>			
4.96	917	11.6	N			

**FY 2025-2030 Rebuild Illinois
Highway Improvement Program
District 7
State Highways**

Route / Street	Location	Improvements	Est. Cost	County	MYP Years	
		TAMP Category			Past	Current
TRIMBLE RD	1150TH AVE (HIGHLAND AVE) TO ILL 33 IN ROBINSON Miles = 1.45	DESIGNED OVERLAY ADA IMPROVEMENTS	\$1,130,000	CRAWFORD	2	2026-2030
		REHABILITATION - PAVEMENTS				
Roadway Information						
<u>Miles</u>	<u>AADT</u>	<u>Truck Pct</u>	<u>NHS</u>			
1.45	3,657	6.5	N			
US 50 FR	AT STREAM 0.2 MI E OF STE MARIE RD	CULVERT REPLACEMENT	\$210,000	RICHLAND	3	2026-2030
		MISCELLANEOUS IMPROVEMENTS				
US 50 FR	AT STREAMS 1.1 MI W & 0.8 MI E OF BRIDGEPORT RD	CULVERT REPLACEMENT	\$440,000	LAWRENCE	6	2025
		MISCELLANEOUS IMPROVEMENTS				
US 50 FR	AT ALLISON DITCH 2 MI E OF AIRPORT INTCHG	BRIDGE SUPERSTRUCTURE REPLACE	\$1,090,000	LAWRENCE	6	2025
		REHABILITATION - BRIDGES				
		Structure Information				
		<u>Str Number</u>	<u>AADT</u>	<u>Truck Pct</u>	<u>NHS</u>	
		0510033	20	5	N	
VARIOUS	PIER PROTECTION AT VARIOUS LOCATIONS IN MACON, FAYETTE AND LAWRENCE COUNTIES	IMPACT ATTENUATORS GUARDRAIL SAFETY IMPROVEMENTS	\$1,000,000	FAYETTE LAWRENCE MACON	1	2026-2030
		SAFETY				

**FY 2025-2030 Rebuild Illinois
Highway Improvement Program
District 7
State Highways**

Route / Street	Location	Improvements	Est. Cost	County	MYP Years	
		TAMP Category			Past	Current
VARIOUS	PIER PROTECTION AT VARIOUS LOCATIONS IN MACON, FAYETTE AND LAWRENCE COUNTIES	IMPACT ATTENUATORS GUARDRAIL SAFETY IMPROVEMENTS SAFETY	\$750,000	FAYETTE LAWRENCE MACON	1	2026-2030
VARIOUS	ON-CALL ENGINEERING	P.E. (PHASE I) P.E. (PHASE II) PRELIMINARY ENGINEERING P.E. (CONSULTANT TSL) P.E. (CONSULTANT PLANS) MISCELLANEOUS IMPROVEMENTS	\$5,500,000	DISTRICT-WIDE	6	2025
VARIOUS	ON-CALL ENGINEERING	P.E. (PHASE I) P.E. (PHASE II) PRELIMINARY ENGINEERING P.E. (CONSULTANT TSL) P.E. (CONSULTANT PLANS) MISCELLANEOUS IMPROVEMENTS	\$15,000,000	DISTRICT-WIDE	10	2026-2030
VARIOUS	ON-CALL ENGINEERING	CONSTRUCTION ENGINEERING MISCELLANEOUS IMPROVEMENTS	\$3,000,000	DISTRICT-WIDE	6	2025

**FY 2025-2030 Rebuild Illinois
Highway Improvement Program
District 7
State Highways**

Route / Street	Location	Improvements	Est. Cost	County	MYP Years	
		TAMP Category			Past	Current
VARIOUS	ON-CALL ENGINEERING	CONSTRUCTION ENGINEERING	\$15,000,000	DISTRICT-WIDE	5	2026-2030
		MISCELLANEOUS IMPROVEMENTS				
VARIOUS	ON-CALL ENGINEERING <i>BRIDGE BUNDLING PROJECT.</i>	CONSTRUCTION ENGINEERING	\$1,000,000	DISTRICT-WIDE	3	2026-2030
		MISCELLANEOUS IMPROVEMENTS				
VARIOUS	PAVEMENT PRESERVATION	MISCELLANEOUS PROJECTS MICROSURFACING 1 PASS	\$23,820,000	DISTRICT-WIDE	4	2026-2030
		PRESERVATION - PAVEMENTS				
VARIOUS	STRUCTURE PRESERVATION	MISCELLANEOUS	\$21,000,000	DISTRICT-WIDE	4	2026-2030
		PRESERVATION - BRIDGES				
VARIOUS	HWY SAFETY IMPROVEMENT PROGRAM PROJECTS	SAFETY IMPROVEMENTS	\$1,637,000	DISTRICT-WIDE	6	2025
		SAFETY				
VARIOUS	HWY SAFETY IMPROVEMENT PROGRAM PROJECTS	SAFETY IMPROVEMENTS	\$10,069,000	DISTRICT-WIDE	5	2026-2030
		SAFETY				

**FY 2025-2030 Rebuild Illinois
Highway Improvement Program
District 7
State Highways**

Route / Street	Location	Improvements	Est. Cost	County	MYP Years	
		TAMP Category			Past	Current
VARIOUS	BRIDGE DECK SEALING	BRIDGE DECK SEALING	\$350,000	MACON MOULTRIE SHELBY	6	2025
		PRESERVATION - BRIDGES				
VARIOUS	BRIDGE DECK SEALING	BRIDGE DECK SEALING	\$1,750,000	EFFINGHAM FAYETTE DISTRICT-WIDE	5	2026-2030
		PRESERVATION - BRIDGES				
VARIOUS	TREE MITIGATION	MISCELLANEOUS	\$50,000	DISTRICT-WIDE	2	2025
		MISCELLANEOUS IMPROVEMENTS				
VARIOUS	TREE MITIGATION	MISCELLANEOUS	\$250,000	DISTRICT-WIDE	2	2026-2030
		MISCELLANEOUS IMPROVEMENTS				
VARIOUS	DISTRICT MISCELLANEOUS	MISCELLANEOUS PROJECTS	\$500,000	DISTRICT-WIDE	5	2025
		MISCELLANEOUS IMPROVEMENTS				
VARIOUS	DISTRICT MISCELLANEOUS	MISCELLANEOUS PROJECTS	\$2,340,000	DISTRICT-WIDE	5	2026-2030
		MISCELLANEOUS IMPROVEMENTS				

**FY 2025-2030 Rebuild Illinois
Highway Improvement Program
District 7
State Highways**

Route / Street	Location	Improvements	Est. Cost	County	MYP Years	
		TAMP Category			Past	Current
VARIOUS	MISCELLANEOUS UTILITY ADJUSTMENTS	UTILITY ADJUSTMENT	\$350,000	DISTRICT-WIDE	6	2025
		MISCELLANEOUS IMPROVEMENTS				
VARIOUS	MISCELLANEOUS UTILITY ADJUSTMENTS	UTILITY ADJUSTMENT	\$2,100,000	DISTRICT-WIDE	5	2026-2030
		MISCELLANEOUS IMPROVEMENTS				
VARIOUS	MISCELLANEOUS RAILROAD FLAGGERS	RR FLAGGER	\$500,000	DISTRICT-WIDE	6	2025
		MISCELLANEOUS IMPROVEMENTS				
VARIOUS	MISCELLANEOUS RAILROAD FLAGGERS	RR FLAGGER	\$1,700,000	DISTRICT-WIDE	5	2026-2030
		MISCELLANEOUS IMPROVEMENTS				
VARIOUS	WETLAND BANK IN WAYNE CO	LAND ACQUISITION WETLAND CREDITS	\$1,500,000	WAYNE	3	2025
		MISCELLANEOUS IMPROVEMENTS				
VARIOUS	WETLAND BANK IN FAYETTE CO	LAND ACQUISITION WETLAND CREDITS	\$1,500,000	FAYETTE	1	2025
		MISCELLANEOUS IMPROVEMENTS				

**FY 2025-2030 Rebuild Illinois
Highway Improvement Program
District 7
State Highways**

Route / Street	Location	Improvements	Est. Cost	County	MYP Years	
		TAMP Category			Past	Current
VARIOUS	MISCELLANEOUS LAND ACQUISITION	LAND ACQUISITION	\$800,000	DISTRICT-WIDE	6	2025
		MISCELLANEOUS IMPROVEMENTS				
VARIOUS	MISCELLANEOUS LAND ACQUISITION	LAND ACQUISITION	\$2,000,000	DISTRICT-WIDE	5	2026-2030
		MISCELLANEOUS IMPROVEMENTS				
WATER ST	MACON CO LINE TO ILL 121 IN DALTON CITY Miles = 1.29	DESIGNED OVERLAY ADA IMPROVEMENTS	\$1,010,000	MOULTRIE	2	2026-2030
		REHABILITATION - PAVEMENTS				
Roadway Information						
<u>Miles</u>	<u>AADT</u>	<u>Truck Pct</u>	<u>NHS</u>			
1.29	344	0.0	N			
WEST SALEM RD	ILL 130 TO MAIN ST IN WEST SALEM Miles = 2.85	DESIGNED OVERLAY ADA IMPROVEMENTS	\$2,090,000	EDWARDS	2	2026-2030
		REHABILITATION - PAVEMENTS				
Roadway Information						
<u>Miles</u>	<u>AADT</u>	<u>Truck Pct</u>	<u>NHS</u>			
2.06	2,057	6.3	N			
0.79	1,326	0.0	N			

DISTRICT 7

FY 2025-2028

PROPOSED LOCAL PROJECTS

**FY 2025-2028 Rebuild Illinois
Highway Improvement Program
District 7
Local Highways**

Route / Street	Location	Improvements	Est. Cost	County	MYP Years	
		TAMP Category			Past	Current
US 40 W MAIN ST	RACE ST TO WALL ST IN TEUTOPOLIS	PAVING SIDEWALKS	\$185,000	EFFINGHAM	1	2025
		MISCELLANEOUS IMPROVEMENTS				
US 40 W MAIN ST	RACE ST TO WALL ST IN TEUTOPOLIS	CONSTRUCTION ENGINEERING	\$15,000	EFFINGHAM	1	2025
		MISCELLANEOUS IMPROVEMENTS				
1100 E RD	CLAY CO LINE TO 1800 N RD Miles = 6.09	STANDARD OVERLAY	\$1,430,000	WAYNE	10	2026-2030
		REHABILITATION - PAVEMENTS				
1100 E RD	CLAY CO LINE TO 1800 N RD	CONSTRUCTION ENGINEERING	\$64,000	WAYNE	9	2026-2030
		REHABILITATION - PAVEMENTS				
1100 E RD	AT BEAR CREEK 4 MI NW OF RINARD	BRIDGE REPLACEMENT	\$650,000	WAYNE	5	2025
		RECONSTRUCTION - BRIDGES				
1100 E RD	AT BEAR CREEK 4 MI NW OF RINARD	CONSTRUCTION ENGINEERING	\$35,000	WAYNE	5	2025
		RECONSTRUCTION - BRIDGES				

**FY 2025-2028 Rebuild Illinois
Highway Improvement Program
District 7
Local Highways**

Route / Street	Location	Improvements	Est. Cost	County	MYP Years	
		TAMP Category			Past	Current
1120 N RD	AT VILLAGE CREEK 4 MI NE OF GOLDEN GATE	BRIDGE REPLACEMENT	\$450,000	WAYNE	1	2026-2030
		RECONSTRUCTION - BRIDGES				
1200 E RD	3.5 MI N OF TOLEDO NCL TO TOLEDO NCL Miles = 3.50	RECONSTRUCTION	\$1,300,000	CUMBERLAND	5	2025
		RECONSTRUCTION - PAVEMENTS				
1400 N RD	AT LITTLE DRY FORK 6 MI N OF SIMS	BRIDGE REPLACEMENT	\$150,000	WAYNE	14	2026-2030
		RECONSTRUCTION - BRIDGES				
1550 E RD	0.4 MI E OF 1300 E RD TO 0.6 MI E OF 1300 E RD Miles = 0.19	RECONSTRUCTION	\$400,000	MOULTRIE	2	2025
		RECONSTRUCTION - PAVEMENTS				
1600 E RD	AT BEAVER POND DRAINAGE DITCH 3 MI E OF PINKSTAFF	BRIDGE REPLACEMENT	\$300,000	LAWRENCE	13	2026-2030
		RECONSTRUCTION - BRIDGES				
1600 N RD	AT TWO MILE BRANCH 2 MI N OF SULLIVAN	BRIDGE REPLACEMENT	\$400,000	MOULTRIE	1	2026-2030
		RECONSTRUCTION - BRIDGES				

**FY 2025-2028 Rebuild Illinois
Highway Improvement Program
District 7
Local Highways**

Route / Street	Location	Improvements	Est. Cost	County	MYP Years	
		TAMP Category			Past	Current
1600 N RD	AT THE SLOUGH 4 MI SE OF CHAUNCEY	BRIDGE REPLACEMENT	\$700,000	LAWRENCE	5	2026-2030
		RECONSTRUCTION - BRIDGES				
1600 N RD	AT THE SLOUGH 4 MI SE OF CHAUNCEY	CONSTRUCTION ENGINEERING	\$32,000	LAWRENCE	5	2026-2030
		RECONSTRUCTION - BRIDGES				
1900 N RD	AT BRUSHY FORK 1 MI NW OF BIRDS	BRIDGE REPLACEMENT	\$750,000	LAWRENCE CRAWFORD	2	2026-2030
		RECONSTRUCTION - BRIDGES				
2080 E RD	AT POLECAT CREEK 3.8 MI SW OF ASHMORE	BRIDGE REPLACEMENT	\$250,000	COLES	2	2026-2030
		RECONSTRUCTION - BRIDGES				
2300 N RD	AT JONATHAN CREEK 3.5 MI NE OF LOVINGTON	BRIDGE REPLACEMENT	\$400,000	MOULTRIE	3	2026-2030
		RECONSTRUCTION - BRIDGES				
250 N RD	AT POND CREEK 4.5 MI S OF GOLDEN GATE	BRIDGE REPLACEMENT	\$400,000	WAYNE	2	2025
		RECONSTRUCTION - BRIDGES				

**FY 2025-2028 Rebuild Illinois
Highway Improvement Program
District 7
Local Highways**

Route / Street	Location	Improvements	Est. Cost	County	MYP Years	
		TAMP Category			Past	Current
270 N RD	AT RACCOON CREEK 6 MI S OF BRIDGEPORT	BRIDGE REPLACEMENT	\$750,000	LAWRENCE	2	2026-2030
		RECONSTRUCTION - BRIDGES				
2800 E RD	AT NEWTON BRANCH 2 MI E OF MT ERIE	BRIDGE REPLACEMENT	\$400,000	WAYNE	7	2026-2030
		RECONSTRUCTION - BRIDGES				
400 E RD	WABASH 17 AVE TO 1400 N BLVD Miles = 3.52	RECONSTRUCTION	\$1,184,000	WABASH	16	2026-2030
		RECONSTRUCTION - PAVEMENTS				
400 E RD	WABASH 17 AVE TO N 1300 BLVD Miles = 4.54	STANDARD OVERLAY	\$1,354,000	WABASH	12	2026-2030
		REHABILITATION - PAVEMENTS				
400TH RD 420TH ST	400TH RD: ILL 49 TO 420TH ST; 420TH ST: 400TH RD TO CRAWFORD CO LINE Miles = 5.34	RECONSTRUCTION	\$2,850,000	CLARK	11	2025
		RECONSTRUCTION - PAVEMENTS				
600 N RD	AT UNNAMED STREAM W OF 1200 E RD	BRIDGE REPLACEMENT	\$500,000	COLES	4	2025
		RECONSTRUCTION - BRIDGES				

**FY 2025-2028 Rebuild Illinois
Highway Improvement Program
District 7
Local Highways**

Route / Street	Location	Improvements TAMP Category	Est. Cost	County	MYP Years	
					Past	Current
700 E RD	OVER B&O RR 0.5 MI W OF BRIDGEPORT	BRIDGE REPLACEMENT	\$2,000,000	LAWRENCE	6	2025
<i>ILLINOIS SPECIAL BRIDGE PROGRAM LOCAL PROJECT; CONTINGENT UPON JOINT FUNDING AGREEMENT BETWEEN IDOT, ICC, RAILROAD AND LOCAL AGENCY.</i>						
RECONSTRUCTION - BRIDGES						
700 E RD	OVER B&O RR 0.5 MI W OF BRIDGEPORT	CONSTRUCTION ENGINEERING	\$140,000	LAWRENCE	6	2025
<i>ILLINOIS SPECIAL BRIDGE PROGRAM LOCAL PROJECT; CONTINGENT UPON JOINT FUNDING AGREEMENT BETWEEN IDOT, ICC, RAILROAD AND LOCAL AGENCY.</i>						
RECONSTRUCTION - BRIDGES						
ARCHERY CLUB RD	AT MOSQUITO CREEK 1.9 MI NE OF BLUE MOUND	BRIDGE REPLACEMENT	\$1,200,000	MACON	5	2026-2030
RECONSTRUCTION - BRIDGES						
BIRDS LN	200 E RD TO 550 E RD Miles = 3.58	STANDARD OVERLAY	\$2,125,000	LAWRENCE	3	2026-2030
REHABILITATION - PAVEMENTS						
BIRDS LN	AT MAD CREEK 1 MI E OF CHAUNCEY	BRIDGE REPLACEMENT	\$600,000	LAWRENCE	4	2025
RECONSTRUCTION - BRIDGES						

**FY 2025-2028 Rebuild Illinois
Highway Improvement Program
District 7
Local Highways**

Route / Street	Location	Improvements	Est. Cost	County	MYP Years	
		TAMP Category			Past	Current
BIRDS LN	AT MAD CREEK 1 MI E OF CHAUNCEY	CONSTRUCTION ENGINEERING	\$40,000	LAWRENCE	3	2025
		RECONSTRUCTION - BRIDGES				
BIRDS LN	AT BRUSHY FORK SYSTEM AT BIRDS ECL	BRIDGE REPLACEMENT	\$600,000	LAWRENCE	3	2026-2030
		RECONSTRUCTION - BRIDGES				
BIRDS LN	AT BRUSHY FORK SYSTEM AT BIRDS ECL	CONSTRUCTION ENGINEERING	\$40,000	LAWRENCE	1	2026-2030
		RECONSTRUCTION - BRIDGES				
BONE GAP RD	E 1300 N RD TO ILL 15 Miles = 4.10	STANDARD OVERLAY	\$1,000,000	EDWARDS	13	2026-2030
		REHABILITATION - PAVEMENTS				
CH 1 E 2600 AVE	MONTGOMERY CO LINE TO US 51 Miles = 8.72	DESIGNED OVERLAY	\$2,500,000	FAYETTE	2	2026-2030
		REHABILITATION - PAVEMENTS				
CH 1 E 2600 AVE	MONTGOMERY CO LINE TO US 51	CONSTRUCTION ENGINEERING	\$100,000	FAYETTE	2	2026-2030
		REHABILITATION - PAVEMENTS				

**FY 2025-2028 Rebuild Illinois
Highway Improvement Program
District 7
Local Highways**

Route / Street	Location	Improvements	Est. Cost	County	MYP Years	
		TAMP Category			Past	Current
CH 1 E 1900 RD	0.3 MI N OF CH 2 TO CH 2 Miles = 0.28	RECONSTRUCTION	\$778,000	WAYNE	1	2025
		RECONSTRUCTION - PAVEMENTS				
CH 1 FRIENDSVILLE AVE	CH 11 TO N 1950 BLVD Miles = 2.52	STANDARD OVERLAY	\$1,350,000	WABASH	1	2026-2030
		REHABILITATION - PAVEMENTS				
CH 1 FRIENDSVILLE AVE	N 1950 BLVD TO MT CARMEL NCL Miles = 5.47	STANDARD OVERLAY	\$2,275,000	WABASH	3	2026-2030
		REHABILITATION - PAVEMENTS				
CH 3 N 600 ST	AT LITTLE CREEK 1 MI S OF STOY	BRIDGE REPLACEMENT	\$500,000	CRAWFORD	2	2026-2030
		RECONSTRUCTION - BRIDGES				
CH 5 N 1200 E RD	AT MUDDY CREEK 1.3 MI S OF JEWETT	P.E. (PHASE II)	\$440,000	CUMBERLAND	1	2026-2030
		RECONSTRUCTION - BRIDGES				
CH 6 N 700 ST	ANNAPOLIS RD TO N 800TH ST (CH 13) Miles = 4.81	STANDARD OVERLAY	\$1,000,000	CRAWFORD	6	2026-2030
		REHABILITATION - PAVEMENTS				

**FY 2025-2028 Rebuild Illinois
Highway Improvement Program
District 7
Local Highways**

Route / Street	Location	Improvements	Est. Cost	County	MYP Years	
		TAMP Category			Past	Current
CH 6 LANCASTER RD	SUMNER SCL TO 800 N RD Miles = 1.54	STANDARD OVERLAY	\$800,000	LAWRENCE	2	2026-2030
		REHABILITATION - PAVEMENTS				
CH 8 CH 24 CH 11 CH 9 N 500TH ST E 300TH AVE N 1900TH ST	CH 8 / 24 (N 500TH ST): ILL 33 TO 0.6 MI S OF E 700TH AVE; CH 11 (E 300TH AVE): N 700TH ST TO N 1100TH ST; CH 9 (N 1900TH ST): W MAIN ST IN WILLOW HILL TO RICHLAND CO LINE Miles = 20.47	CHIP SEAL-A1	\$460,000	JASPER	1	2026-2030
		PRESERVATION - PAVEMENTS				
CH 8 1500 E RD	US 36 TO 2500 N RD Miles = 1.61	RECONSTRUCTION	\$525,000	MOULTRIE	3	2025
		RECONSTRUCTION - PAVEMENTS				
CH 8 1825 N RD	1326 E RD TO JOB DR IN BIBLE GROVE	LAND ACQUISITION	\$10,000	CLAY	1	2026-2030
		RECONSTRUCTION - PAVEMENTS				
CH 8 1825 N RD	1326 E RD TO JOB DR IN BIBLE GROVE Miles = 0.39	RECONSTRUCTION	\$900,000	CLAY	1	2026-2030
		RECONSTRUCTION - PAVEMENTS				

**FY 2025-2028 Rebuild Illinois
Highway Improvement Program
District 7
Local Highways**

Route / Street	Location	Improvements	Est. Cost	County	MYP Years	
		TAMP Category			Past	Current
CH 8 1825 N RD	1326 E RD TO JOB DR IN BIBLE GROVE	CONSTRUCTION ENGINEERING	\$125,000	CLAY	1	2026-2030
		RECONSTRUCTION - PAVEMENTS				
CH 8 1825 N RD	AT LITTLE MUDDY E OF 1350 E RD IN BIBLE GROVE	BRIDGE REPLACEMENT	\$600,000	CLAY	1	2026-2030
		RECONSTRUCTION - BRIDGES				
CH 10 E 100TH AVE	ILL 130 TO ST MARIE RD Miles = 3.76	RECONSTRUCTION	\$386,000	JASPER	3	2025
		RECONSTRUCTION - PAVEMENTS				
CH 10 BIRDS LN	ILL 1 TO 1400 E RD Miles = 1.80	STANDARD OVERLAY	\$1,000,000	LAWRENCE	1	2026-2030
		REHABILITATION - PAVEMENTS				
CH 11 E 300 AVE	AT E BRANCH BRUSHY CREEK 1.8 MI E OF FLAT ROCK	BRIDGE REPLACEMENT	\$600,000	CRAWFORD	1	2026-2030
		RECONSTRUCTION - BRIDGES				
CH 12 CO LINE RD N 000 E RD	ILL 133 TO CH 11 Miles = 2.02	STANDARD OVERLAY	\$1,750,000	MOULTRIE DOUGLAS	4	2025
		REHABILITATION - PAVEMENTS				

**FY 2025-2028 Rebuild Illinois
Highway Improvement Program
District 7
Local Highways**

Route / Street	Location	Improvements	Est. Cost	County	MYP Years	
		TAMP Category			Past	Current
CH 13 HARRISON ST	ILL 130 TO ILL 49 Miles = 6.27	RECONSTRUCTION	\$748,000	JASPER	12	2026-2030
		RECONSTRUCTION - PAVEMENTS				
CH 13 MT ERIE RD	WAYNE CO LINE TO ILL 130 Miles = 4.95	STANDARD OVERLAY	\$2,600,000	EDWARDS	3	2026-2030
		REHABILITATION - PAVEMENTS				
CH 16 1600 N RD	AT BIG MUDDY CREEK 1.2 MI W OF INGRAHAM	BRIDGE REPLACEMENT	\$750,000	CLAY	1	2026-2030
		RECONSTRUCTION - BRIDGES				
CH 16 1600 N RD	AT BIG MUDDY CREEK 1.2 MI W OF INGRAHAM	CONSTRUCTION ENGINEERING	\$60,000	CLAY	1	2026-2030
		RECONSTRUCTION - BRIDGES				
CH 21 E 875 RD	1550TH RD TO N 1775TH RD Miles = 2.62	DESIGNED OVERLAY	\$1,500,000	EFFINGHAM	1	2026-2030
		REHABILITATION - PAVEMENTS				
CH 23 E 900 AVE	1.3 MI E OF N CARLYLE RD TO 0.4 MI W OF N 750 ST Miles = 1.72	RECONSTRUCTION	\$800,000	FAYETTE	2	2026-2030
		RECONSTRUCTION - PAVEMENTS				

**FY 2025-2028 Rebuild Illinois
Highway Improvement Program
District 7
Local Highways**

Route / Street	Location	Improvements	Est. Cost	County	MYP Years	
		TAMP Category			Past	Current
CH 23 E 900 AVE	1.3 MI E OF N CARLYLE RD TO 0.4 MI W OF N 750 ST	CONSTRUCTION ENGINEERING	\$40,000	FAYETTE	2	2026-2030
		RECONSTRUCTION - PAVEMENTS				
CH 25 ARGENTA RD	ILL 48 TO I-72 RAMP (WB) Miles = 1.45	RECONSTRUCTION	\$1,600,000	MACON	15	2026-2030
		RECONSTRUCTION - PAVEMENTS				
CH 25 ARGENTA RD	AT CALEB RD	CULVERT (NEW)	\$2,250,000	MACON	1	2026-2030
		INITIAL CONSTRUCTION - BRIDGES				
CH 26 E 100 ST	CLARK CO LINE TO E 2000TH AVE (CH 2) Miles = 2.22	STANDARD OVERLAY	\$900,000	CRAWFORD	5	2026-2030
		REHABILITATION - PAVEMENTS				
CH 30 ELWIN RD	US 51 TO S BALTIMORE AVE Miles = 4.69	STANDARD OVERLAY	\$2,500,000	MACON	3	2026-2030
		REHABILITATION - PAVEMENTS				
CH 30 ELWIN RD	AT SAND CREEK TRIB 1.5 MI E OF ELWIN	BRIDGE REPLACEMENT	\$1,200,000	MACON	4	2026-2030
		RECONSTRUCTION - BRIDGES				

**FY 2025-2028 Rebuild Illinois
Highway Improvement Program
District 7
Local Highways**

Route / Street	Location	Improvements	Est. Cost	County	MYP Years	
		TAMP Category			Past	Current
CH 30 MAIN ST	AT FINLEY CREEK 0.1 MI E OF WESTLAND DR IN MT ZION	BRIDGE REPLACEMENT	\$600,000	MACON	13	2026-2030
		RECONSTRUCTION - BRIDGES				
CH 49 WALMSLEY RD	AT SAND CREEK 2.7 MI W OF MT ZION	BRIDGE REPLACEMENT	\$900,000	MACON	4	2026-2030
		RECONSTRUCTION - BRIDGES				
COAL SHAFT BRIDGE RD	AT LAKE SHELBYVILLE 2 MI S OF KIRKSVILLE	BRIDGE JOINT REPLACE/REPAIR	\$200,000	MOULTRIE	2	2026-2030
		PRESERVATION - BRIDGES				
DRUMMER RD	AT LAKE FORK 6 MI N OF WARRENSBURG	BRIDGE REPLACEMENT	\$750,000	MACON	5	2025
		RECONSTRUCTION - BRIDGES				
E 1150 AVE	0.1 MI W TO 0.1 MI E OF ROBINSON RD Miles = 0.12	RECONSTRUCTION	\$750,000	CRAWFORD	1	2025
		RECONSTRUCTION - PAVEMENTS				
E 1320 N RD	AT DRAINAGE DITCH 3 MI E OF GEFF	BRIDGE REPLACEMENT	\$400,000	WAYNE	11	2026-2030
		RECONSTRUCTION - BRIDGES				

**FY 2025-2028 Rebuild Illinois
Highway Improvement Program
District 7
Local Highways**

Route / Street	Location	Improvements	Est. Cost	County	MYP Years	
		TAMP Category			Past	Current
E 2125 AVE	AT WILLOW CREEK 3 MI NE OF BELLAIR	BRIDGE (NEW)	\$520,000	CRAWFORD	3	2025
		INITIAL CONSTRUCTION - BRIDGES				
E 2800 AVE	US 51 TO N 1400 ST Miles = 6.24	DESIGNED OVERLAY	\$4,000,000	FAYETTE	3	2026-2030
		REHABILITATION - PAVEMENTS				
E 2800 AVE	US 51 TO N 1400 ST	CONSTRUCTION ENGINEERING	\$125,000	FAYETTE	3	2026-2030
		REHABILITATION - PAVEMENTS				
E 400TH RD	N 420TH ST TO N 820TH ST Miles = 4.06	RECONSTRUCTION	\$3,800,000	CLARK	4	2026-2030
		RECONSTRUCTION - PAVEMENTS				
E 700 RD	AT STREAM 4 MI S OF LANCASTER	BRIDGE REPLACEMENT	\$440,000	WABASH	3	2025
		RECONSTRUCTION - BRIDGES				
EAST ST	OVER B&O RR IN OLNEY	BRIDGE DECK OVERLAY	\$33,000	RICHLAND	1	2025
		PRESERVATION - BRIDGES				

**FY 2025-2028 Rebuild Illinois
Highway Improvement Program
District 7
Local Highways**

Route / Street	Location	Improvements	Est. Cost	County	MYP Years	
		TAMP Category			Past	Current
EBENEZER LN	AT E FORK BONPAS CREEK 4.5 MI E OF CALHOUN	BRIDGE REPLACEMENT	\$500,000	RICHLAND	6	2026-2030
		RECONSTRUCTION - BRIDGES				
FIREHOUSE RD 1300 RD	AT LONG CREEK 0.1 MI N OF WALKER RD IN LONG CREEK	BRIDGE REPLACEMENT	\$850,000	MACON	1	2026-2030
		RECONSTRUCTION - BRIDGES				
HADLEY RD	AT SHIRLEY CREEK 1 MI W OF SUMNER	BRIDGE REPLACEMENT	\$600,000	LAWRENCE	4	2026-2030
		RECONSTRUCTION - BRIDGES				
HADLEY RD	AT SHIRLEY CREEK 1 MI W OF SUMNER	CONSTRUCTION ENGINEERING	\$32,000	LAWRENCE	3	2026-2030
		RECONSTRUCTION - BRIDGES				
HIGGIN SWITCH RD	AT SUGAR CREEK TRIB 2.5 MI E OF NOBLE	BRIDGE REPLACEMENT	\$500,000	RICHLAND	12	2026-2030
		RECONSTRUCTION - BRIDGES				
JACKSON RD	AT WILLOW BRANCH 2 MI W OF WALKER	BRIDGE REPLACEMENT	\$1,050,000	MACON	1	2026-2030
		RECONSTRUCTION - BRIDGES				

**FY 2025-2028 Rebuild Illinois
Highway Improvement Program
District 7
Local Highways**

Route / Street	Location	Improvements	Est. Cost	County	MYP Years	
		TAMP Category			Past	Current
LAKE FORK RD	AT DITCH AT DEWITT CO LINE	BRIDGE REPLACEMENT	\$700,000	MACON DEWITT	3	2026-2030
		RECONSTRUCTION - BRIDGES				
LAKE FORK RD	AT FRIENDS CREEK 5.3 MI N OF ARGENTA	BRIDGE (NEW)	\$675,000	MACON DEWITT	1	2026-2030
		INITIAL CONSTRUCTION - BRIDGES				
MT GILEAD LN	AT FOX RIVER 2.5 MI SW OF DUNDAS	BRIDGE REPLACEMENT	\$1,400,000	RICHLAND	19	2025
		RECONSTRUCTION - BRIDGES				
N 100 E RD	AT LAKE MATTOON 2.5 MI N OF NEOGA	P.E. (PHASE I) P.E. (PHASE II)	\$45,000	CUMBERLAND	4	2026-2030
		RECONSTRUCTION - BRIDGES				
N 1400 E RD	AT WHITLEY CREEK 2.5 MI E OF BRUCE	BRIDGE REPLACEMENT	\$600,000	MOULTRIE	5	2025
		RECONSTRUCTION - BRIDGES				
N 1900 BLVD	AT UNNAMED CREEK 3 MI S OF LANCASTER	BRIDGE REPLACEMENT	\$138,000	WABASH	13	2025
		RECONSTRUCTION - BRIDGES				

**FY 2025-2028 Rebuild Illinois
Highway Improvement Program
District 7
Local Highways**

Route / Street	Location	Improvements	Est. Cost	County	MYP Years	
		TAMP Category			Past	Current
N 300 ST ALTAMONT BLKTP	E 475 AVE TO FAYETTE CO LINE Miles = 4.89	STANDARD OVERLAY	\$2,811,000	EFFINGHAM	4	2025
		REHABILITATION - PAVEMENTS				
NORTH AVE	WHITTLE AVE TO EAST ST IN OLNEY Miles = 0.49	STANDARD OVERLAY	\$500,000	RICHLAND	1	2026-2030
		REHABILITATION - PAVEMENTS				
S BALTIMORE AVE	FULTON AVE TO LOST BRIDGE RD Miles = 1.25	RECONSTRUCTION	\$3,000,000	MACON	4	2026-2030
		RECONSTRUCTION - PAVEMENTS				
S TWIN BRIDGE RD	AT BIG CREEK S OF ELLIOT CT AT LONG CREEK SCL	BRIDGE REPLACEMENT	\$1,350,000	MACON	1	2026-2030
		RECONSTRUCTION - BRIDGES				
STRAWN RD	AT LAKE FORK CREEK 9 MI W OF MAROA	BRIDGE REPLACEMENT	\$700,000	MACON	2	2025
		RECONSTRUCTION - BRIDGES				
STRAWN RD	AT SOUTH FORK CREEK 3.9 MI NW OF WARRENSBURG	BRIDGE REPLACEMENT	\$575,000	MACON	2	2026-2030
		RECONSTRUCTION - BRIDGES				

**FY 2025-2028 Rebuild Illinois
Highway Improvement Program
District 7
Local Highways**

Route / Street	Location	Improvements	Est. Cost	County	MYP Years	
		TAMP Category			Past	Current
VARIOUS	VARIOUS LOCATIONS IN CLAY CO	P.E. (BRIDGE INSPECTION)	\$50,000	CLAY	1	2026-2030
		MISCELLANEOUS IMPROVEMENTS				
VARIOUS	VARIOUS LOCATIONS IN FAYETTE CO	CULVERT REPLACEMENT	\$913,000	FAYETTE	4	2025
		RECONSTRUCTION - BRIDGES				
VARIOUS	VARIOUS LOCATIONS IN FAYETTE CO	CONSTRUCTION ENGINEERING	\$100,000	FAYETTE	4	2025
		RECONSTRUCTION - BRIDGES				
VARIOUS	VARIOUS LOCATIONS IN JASPER CO Miles = 28.60	CHIP SEAL-A1	\$464,000	JASPER	4	2025
		PRESERVATION - PAVEMENTS				
VARIOUS	VARIOUS LOCATIONS IN JASPER CO Miles = 25.30	CHIP SEAL-A1	\$560,000	JASPER	2	2026-2030
		PRESERVATION - PAVEMENTS				
VARIOUS	VARIOUS LOCATIONS IN JASPER CO Miles = 21.25	CHIP SEAL-A2	\$450,000	JASPER	3	2026-2030
		PRESERVATION - PAVEMENTS				

**FY 2025-2028 Rebuild Illinois
Highway Improvement Program
District 7
Local Highways**

Route / Street	Location	Improvements	Est. Cost	County	MYP Years	
		TAMP Category			Past	Current
VARIOUS	VARIOUS LOCATIONS IN OREANA	MISCELLANEOUS	\$884,000	MACON	12	2026-2030
<p><i>SAFETEA-LU TRANSPORTATION IMPROVEMENT PROJECT. STATE AND OR LOCAL MATCH REQUIRED. PROJECT REQUIRES ADDITIONAL STATE OR LOCAL FUNDS TO FULLY IMPLEMENT. THIS EARMARK WILL BE FUNDED SEPARATELY.</i></p>						
		MISCELLANEOUS IMPROVEMENTS				
VARIOUS	VARIOUS LOCATIONS IN RICHLAND CO	CHIP SEAL-A1	\$350,000	RICHLAND	1	2026-2030
		PRESERVATION - PAVEMENTS				
W ANDREWS ST	AT TRIB WILLOW BRANCH 0.3 MI E OF MACON	CULVERT REPLACEMENT	\$150,000	MACON	5	2026-2030
		RECONSTRUCTION - BRIDGES				
W EVERGREEN AVE EXT	LAKE SARA RD TO NAZARENE RD Miles = 1.00	NEW CONSTRUCTION	\$3,500,000	EFFINGHAM	16	2026-2030
		INITIAL CONSTRUCTION - PAVEMENTS				
W RANDOLPH ST	W OF SHELBY AVE TO SUNSET DR IN VANDALIA Miles = 0.33	RECONSTRUCTION	\$1,059,000	FAYETTE	1	2025
		RECONSTRUCTION - PAVEMENTS				

**FY 2025-2028 Rebuild Illinois
Highway Improvement Program
District 7
Local Highways**

Route / Street	Location	Improvements	Est. Cost	County	MYP Years	
		TAMP Category			Past	Current
WABASH 12 AVE 1610 RD	AT DRAINAGE DITCH 0.7 MI SE OF E 400 RD	BRIDGE REPLACEMENT	\$315,000	WABASH	3	2026-2030
		RECONSTRUCTION - BRIDGES				
WISE RD	AT DRAINAGE DITCH 2 MI N OF OREANA	BRIDGE REPLACEMENT	\$500,000	MACON	1	2026-2030
		RECONSTRUCTION - BRIDGES				



DISTRICT 8

1,805 MILES OF HIGHWAYS

1,014 BRIDGES

16 MILLION MILES OF TRAVEL DAILY

\$3.5 BILLION FOR IMPROVEMENTS DURING FY 2025-2030

MAJOR DISTRICT HIGHWAY PROJECTS BY COUNTY

CALHOUN AND GREENE

- **Joe Page Bridge (Illinois 16/100):** \$245 million for a bridge replacement at the Illinois River.

CLINTON

- **Illinois 161:** \$8.8 million for pavement replacement of 0.7 mile and ADA improvements from Charles Street to Meadow Lark Drive in Albers.

GREENE

- **U.S. 67:** \$41.5 million for bridge replacement over Apple Creek Overflow 3.5 miles south of White Hall.

MADISON

- **I-270:** \$105.5 million for interchange reconstruction, 1.2 miles of pavement replacement and additional lanes, bridge replacement and bridge superstructure work from Chain of Rocks Canal to St. Thomas Road in Granite City.
- **Illinois 4:** \$63 million for resurfacing 10 miles, new shoulders, drainage, culvert replacement, bridge deck repairs, bridge deck overlay, land acquisition and utility adjustments from I-55 to Illinois 143.

MONROE AND ST. CLAIR

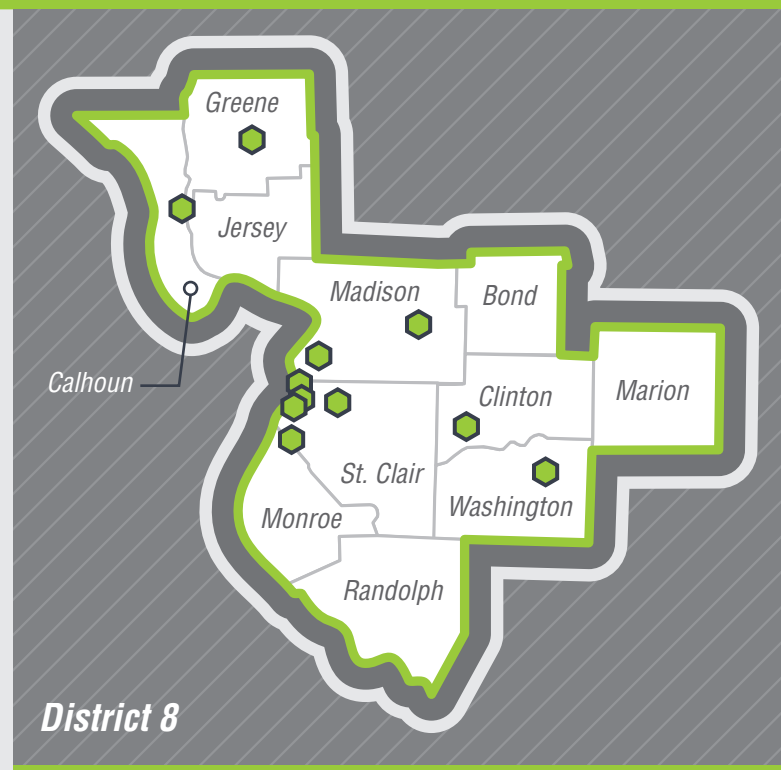
- **I-255/U.S. 50/Illinois 3:** \$144.5 million for resurfacing 15.2 miles, including ramp repair, bridge deck overlay, bridge repair, bridge joint replacement/repair, bridge deck repairs and bridge painting from Mississippi River to Illinois 157 in Cahokia Heights.

ST. CLAIR

- **I-55/I-64/U.S. 40/Illinois 3:** \$368 million for pavement replacement of 2.7 miles, bridge replacement, bridge deck overlay, new bridge deck, bridge superstructure replacement, bridge painting and other improvements from Mississippi River to I-64 (Tri-Level) interchange.
- **I-64/U.S. 50:** \$87.6 million for resurfacing on 13.7 miles, including ramp repair, bridge joint replacement/repair, bridge painting, bridge deck overlay and bridge repair from Illinois 157 in Caseyville to Green Mount Road in O'Fallon.
- **Illinois 3 Connector:** \$104 million for new construction of 1.4 miles from Collinsville Road in East St. Louis to Illinois 3/203 in Madison.
- **Illinois 3 Relocation:** \$305.5 million for new construction of 4 miles, grading, paving, new bridges, drainage, retaining wall, new signing, land acquisition and utility adjustments from River Park Connector to Monsanto Avenue in Sauget.

WASHINGTON

- **I-64:** \$129.7 million for resurfacing 20.2 miles, including ramp repair, bridge joint replacement/repair, bridge deck overlay, new bridge deck and bridge deck repairs from Beaver Pond Creek to Jefferson County line.



**FY 2025-2030 Rebuild Illinois
Highway Improvement Program
District 8
State Highways**

Route / Street	Location	Improvements	Est. Cost	County	MYP Years		
		TAMP Category			Past	Current	
I 55 I 64 US 40	POPLAR STREET BRIDGE	BRIDGE DECK REPAIRS	\$678,000	ST. CLAIR	1	2026-2030	
<i>MISSOURI LEAD AGENCY; ILLINOIS' SHARE OF THE COST.</i>		MAINTENANCE - BRIDGES					
I 55 I 64 ILL 3 RAMP FROM EB I-55/64 TO SB ILL 3	POPLAR ST COMPLEX - ILL 3 RAMPS IN EAST ST LOUIS	BRIDGE REPLACEMENT	\$73,900,000	ST. CLAIR	4	2026-2030	
<i>POTENTIAL INNOVATIVE PROJECT DELIVERY METHOD ILLINOIS SPECIAL BRIDGE PROGRAM PROJECT.</i>		RECONSTRUCTION - BRIDGES					
				Structure Information			
				<u>Str Number</u>	<u>AADT</u>	<u>Truck Pct</u>	<u>NHS</u>
				0820143	23,900	13	Y
				0820202	5,500	9	Y
				0820205	23,900	13	Y
I 55 I 64 ILL 3 RAMP FROM EB I-55/64 TO SB ILL 3	POPLAR ST COMPLEX - ILL 3 RAMPS IN EAST ST LOUIS	LAND ACQUISITION	\$1,000,000	ST. CLAIR	4	2025	
<i>ILLINOIS SPECIAL BRIDGE PROGRAM PROJECT.</i>		RECONSTRUCTION - BRIDGES					

**FY 2025-2030 Rebuild Illinois
Highway Improvement Program
District 8
State Highways**

Route / Street	Location	Improvements	Est. Cost	County	MYP Years	
		TAMP Category			Past	Current
I 55 I 64 ILL 3 RAMP FROM EB I-55/64 TO SB ILL 3	POPLAR ST COMPLEX - ILL 3 RAMPS IN EAST ST LOUIS <i>ILLINOIS SPECIAL BRIDGE PROGRAM PROJECT.</i>	UTILITY ADJUSTMENT	\$1,000,000	ST. CLAIR	4	2025
		RECONSTRUCTION - BRIDGES				
I 55 I 64 ILL 3 RAMP FROM EB I-55/64 TO SB ILL 3	POPLAR ST COMPLEX - ILL 3 RAMPS IN EAST ST LOUIS <i>ILLINOIS SPECIAL BRIDGE PROGRAM PROJECT.</i>	CONSTRUCTION ENGINEERING	\$1,000,000	ST. CLAIR	4	2026-2030
		RECONSTRUCTION - BRIDGES				
I 55 I 64 ILL 3 RAMP FROM WB I-55/64 TO SB ILL 3	POPLAR ST COMPLEX - ILL 3 RAMPS IN EAST ST LOUIS <i>POTENTIAL INNOVATIVE PROJECT DELIVERY METHOD ILLINOIS SPECIAL BRIDGE PROGRAM PROJECT.</i>	BRIDGE REPLACEMENT	\$32,700,000	ST. CLAIR	4	2026-2030
		RECONSTRUCTION - BRIDGES				
				Structure Information		
				<u>Str Number</u>	<u>AADT</u>	<u>Truck Pct</u> <u>NHS</u>
				0820201	5,300	16 Y

**FY 2025-2030 Rebuild Illinois
Highway Improvement Program
District 8
State Highways**

Route / Street	Location	Improvements	Est. Cost	County	MYP Years													
		TAMP Category			Past	Current												
I 55 I 64 ILL 3 RAMP FROM NB ILL 3 TO EB I-55/64	POPLAR ST COMPLEX - ILL 3 RAMPS IN EAST ST LOUIS <i>POTENTIAL INNOVATIVE PROJECT DELIVERY METHOD ILLINOIS SPECIAL BRIDGE PROGRAM PROJECT.</i>	BRIDGE REPLACEMENT	\$82,500,000	ST. CLAIR	4	2026-2030												
		RECONSTRUCTION - BRIDGES	Structure Information <table border="1"> <thead> <tr> <th>Str Number</th> <th>AADT</th> <th>Truck Pct</th> <th>NHS</th> </tr> </thead> <tbody> <tr> <td>0820203</td> <td>3,350</td> <td>18</td> <td>Y</td> </tr> <tr> <td>0820204</td> <td>23,900</td> <td>13</td> <td>Y</td> </tr> </tbody> </table>				Str Number	AADT	Truck Pct	NHS	0820203	3,350	18	Y	0820204	23,900	13	Y
Str Number	AADT	Truck Pct	NHS															
0820203	3,350	18	Y															
0820204	23,900	13	Y															
I 55 I 64 ILL 3 RAMP FROM NB ILL 3 TO EB I-55/64	POPLAR ST COMPLEX - ILL 3 RAMPS IN EAST ST LOUIS <i>ILLINOIS SPECIAL BRIDGE PROGRAM PROJECT.</i>	LAND ACQUISITION	\$1,000,000	ST. CLAIR	4	2025												
		RECONSTRUCTION - BRIDGES																
I 55 I 64 ILL 3 RAMP FROM NB ILL 3 TO EB I-55/64	POPLAR ST COMPLEX - ILL 3 RAMPS IN EAST ST LOUIS <i>ILLINOIS SPECIAL BRIDGE PROGRAM PROJECT.</i>	UTILITY ADJUSTMENT	\$1,000,000	ST. CLAIR	4	2025												
		RECONSTRUCTION - BRIDGES																

**FY 2025-2030 Rebuild Illinois
Highway Improvement Program
District 8
State Highways**

Route / Street	Location	Improvements	Est. Cost	County	MYP Years	
		TAMP Category			Past	Current
I 55 I 64 ILL 3 RAMP FROM NB ILL 3 TO EB I-55/64	POPLAR ST COMPLEX - ILL 3 RAMPS IN EAST ST LOUIS <i>ILLINOIS SPECIAL BRIDGE PROGRAM PROJECT.</i>	CONSTRUCTION ENGINEERING	\$1,000,000	ST. CLAIR	4	2026-2030
		RECONSTRUCTION - BRIDGES				
I 55 I 64 ILL 3 RAMP FROM NB ILL 3 TO WB I-55/64	POPLAR ST COMPLEX - ILL 3 RAMPS IN EAST ST LOUIS <i>POTENTIAL INNOVATIVE PROJECT DELIVERY METHOD ILLINOIS SPECIAL BRIDGE PROGRAM PROJECT.</i>	BRIDGE REPLACEMENT	\$51,000,000	ST. CLAIR	4	2026-2030
		RECONSTRUCTION - BRIDGES				
					Structure Information	
					<u>Str Number</u>	<u>AADT</u>
					0820145	8,700
					<u>Truck Pct</u>	<u>NHS</u>
					10	Y
I 55 I 64 US 40 ILL 3	MISSISSIPPI RIVER TO I-64 (TRI-LEVEL) INTCHG IN EAST ST LOUIS Miles = 2.73 <i>POTENTIAL INNOVATIVE PROJECT DELIVERY METHOD</i>	PAVEMENT REPLACEMENT BRIDGE NEW DECK BRIDGE SUPERSTRUCTURE REPLACE	\$65,000,000	ST. CLAIR	7	2026-2030
		RECONSTRUCTION - PAVEMENTS				
					Structure Information	
					<u>Str Number</u>	<u>AADT</u>
					0820002	37,250
					<u>Truck Pct</u>	<u>NHS</u>
					12	Y
					0820005	117,700
					9	Y

**FY 2025-2030 Rebuild Illinois
Highway Improvement Program
District 8
State Highways**

Route / Street	Location	Improvements	Est. Cost	County	MYP Years	
		TAMP Category			Past	Current
I 55 I 64 US 40 ILL 3	MISSISSIPPI RIVER TO I-64 (TRI-LEVEL) INTCHG IN EAST ST LOUIS (VARIOUS STRUCTURES)	BRIDGE DECK OVERLAY BRIDGE JOINT REPLACE/REPAIR BRIDGE REPAIR BRIDGE PAINTING BRIDGE DECK REPAIRS BRIDGE APPROACH ROADWAY	\$47,900,000	ST. CLAIR	8	2026-2030
	<i>POTENTIAL INNOVATIVE PROJECT DELIVERY METHOD</i>	PRESERVATION - BRIDGES				
I 55 I 64 US 40 ILL 3	MISSISSIPPI RIVER TO I-64 (TRI-LEVEL) INTCHG IN EAST ST LOUIS	CONSTRUCTION ENGINEERING	\$9,000,000	ST. CLAIR	2	2026-2030
		RECONSTRUCTION - PAVEMENTS				
I 55 I 64 ILL 3 US 40	MISSOURI AVE PUMP STATION IN EAST ST LOUIS	MISCELLANEOUS	\$1,000,000	ST. CLAIR	1	2025
		MAINTENANCE - PAVEMENTS				
I 55 I 70 US 40	I-64 (TRI-LEVEL) INTCHG IN EAST ST LOUIS TO 0.5 MI W OF ILL 203 IN MADISON Miles = 1.02	DESIGNED OVERLAY	\$3,200,000	ST. CLAIR	4	2025
		REHABILITATION - PAVEMENTS				
Roadway Information						
<u>Miles</u>	<u>AADT</u>	<u>Truck Pct</u>	<u>NHS</u>			
0.74	67,300	16.4	Y			

**FY 2025-2030 Rebuild Illinois
Highway Improvement Program
District 8
State Highways**

Route / Street	Location	Improvements	Est. Cost	County	MYP Years	
		TAMP Category			Past	Current
I 55 I 70 US 40	0.5 MI W OF ILL 203 IN MADISON TO 0.5 MI W OF BLACK LN IN COLLINSVILLE Miles = 8.58	DESIGNED OVERLAY RAMP REPAIR CULVERT REPAIR BRIDGE NEW DECK BRIDGE PAINTING BRIDGE REPAIR	\$67,600,000	MADISON ST. CLAIR	11	2025

Roadway Information

Miles	AADT	Truck Pct	NHS
2.92	52,685	19.6	Y
1.98	54,593	18.9	Y

REHABILITATION - PAVEMENTS

Structure Information

Str Number	AADT	Truck Pct	NHS
0820029	3,500	15	Y
0820018	33,650	16	Y
0820019	33,650	16	Y
0820022	7,600	16	Y

I 55 I 70 US 40	0.5 MI W OF ILL 203 IN MADISON TO 0.5 MI W OF BLACK LN IN COLLINSVILLE (VARIOUS STRUCTURES)	BRIDGE DECK OVERLAY BRIDGE JOINT REPLACE/REPAIR BRIDGE PAINTING BRIDGE REPAIR BRIDGE DECK SEALING	\$9,800,000	MADISON ST. CLAIR	5	2025
-----------------------	---	---	-------------	----------------------	---	------

PRESERVATION - BRIDGES

I 55 I 70 US 40	0.5 MI W OF ILL 203 IN MADISON TO 0.5 MI W OF BLACK LN IN COLLINSVILLE (VARIOUS STRUCTURES)	BRIDGE DECK OVERLAY BRIDGE JOINT REPLACE/REPAIR BRIDGE PAINTING BRIDGE REPAIR	\$11,000,000	MADISON ST. CLAIR	6	2025
-----------------------	---	--	--------------	----------------------	---	------

PRESERVATION - BRIDGES

**FY 2025-2030 Rebuild Illinois
Highway Improvement Program
District 8
State Highways**

Route / Street	Location	Improvements TAMP Category	Est. Cost	County	MYP Years	
					Past	Current
I 55 I 70 US 40	OVER B & O, CONRAIL & TRRA RR IN EAST ST LOUIS	BRIDGE DECK OVERLAY BRIDGE SUBSTRUCTURE REHAB BRIDGE JOINT REPLACE/REPAIR BRIDGE PAINTING BRIDGE REPAIR BRIDGE APPROACH ROADWAY PRESERVATION - BRIDGES	\$27,200,000	ST. CLAIR	9	2025
I 55 I 70 US 40	AT BLACK LN (OVERHEAD) & FAIRMONT AVE (OVERHEAD) IN COLLINSVILLE	INTERCHANGE RECONSTRUCTION BRIDGE REPLACEMENT BRIDGE REMOVAL/DEMOLITION RECONSTRUCTION - PAVEMENTS	\$40,000,000	MADISON	1	2026-2030
				Structure Information		
				<u>Str Number</u>	<u>AADT</u>	<u>Truck Pct</u> <u>NHS</u>
				0600170	1,050	15 N
I 55 I 70 US 40	I-255 IN COLLINSVILLE TO I-270 <i>ILLINOIS COMPETITIVE FREIGHT PROGRAM PROJECT.</i>	P.E. (PHASE I) INITIAL CONSTRUCTION - PAVEMENTS	\$12,500,000	MADISON	2	2026-2030
I 55 I 70 US 40	OVER BELTLINE RD IN COLLINSVILLE	BRIDGE JOINT REPLACE/REPAIR BRIDGE DECK OVERLAY PRESERVATION - BRIDGES	\$3,200,000	MADISON	1	2025

**FY 2025-2030 Rebuild Illinois
Highway Improvement Program
District 8
State Highways**

Route / Street	Location	Improvements	Est. Cost	County	MYP Years	
		TAMP Category			Past	Current
I 55 I 70 US 40	OVER KEEBLER RD IN COLLINSVILLE <i>ILLINOIS SPECIAL BRIDGE PROGRAM PROJECT.</i>	BRIDGE REPLACEMENT	\$24,700,000	MADISON	9	2026-2030
		RECONSTRUCTION - BRIDGES			Structure Information	
					Str Number	AADT
					Truck Pct	NHS
					0600016	23,000
					0600017	23,000
I 55 I 70 US 40	OVER KEEBLER RD IN COLLINSVILLE <i>ILLINOIS SPECIAL BRIDGE PROGRAM PROJECT.</i>	P.E. (PHASE II)	\$2,000,000	MADISON	2	2026-2030
		RECONSTRUCTION - BRIDGES				
I 55 I 70 US 40	OVER KEEBLER RD IN COLLINSVILLE <i>ILLINOIS SPECIAL BRIDGE PROGRAM PROJECT.</i>	LAND ACQUISITION	\$500,000	MADISON	2	2026-2030
		RECONSTRUCTION - BRIDGES				
I 55 I 70 US 40	OVER KEEBLER RD IN COLLINSVILLE <i>ILLINOIS SPECIAL BRIDGE PROGRAM PROJECT.</i>	UTILITY ADJUSTMENT	\$500,000	MADISON	2	2026-2030
		RECONSTRUCTION - BRIDGES				

**FY 2025-2030 Rebuild Illinois
Highway Improvement Program
District 8
State Highways**

Route / Street	Location	Improvements	Est. Cost	County	MYP Years	
		TAMP Category			Past	Current
I 55 I 70 US 40	OVER KEEBLER RD IN COLLINSVILLE <i>ILLINOIS SPECIAL BRIDGE PROGRAM PROJECT.</i>	CONSTRUCTION ENGINEERING	\$2,000,000	MADISON	2	2026-2030
		RECONSTRUCTION - BRIDGES				
I 55 I 70 US 40	AT PLEASANT RIDGE RD (OVERHEAD) 0.7 MI W OF ILL 159 IN MARYVILLE	BRIDGE REPLACEMENT	\$9,600,000	MADISON	6	2026-2030
		RECONSTRUCTION - BRIDGES				
					Structure Information	
					<u>Str Number</u>	<u>AADT</u>
					0600172	600
					<u>Truck Pct</u>	<u>NHS</u>
					6	N
I 55 I 70 US 40	AT PLEASANT RIDGE RD (OVERHEAD) 0.7 MI W OF ILL 159 IN MARYVILLE	UTILITY ADJUSTMENT	\$500,000	MADISON	6	2026-2030
		RECONSTRUCTION - BRIDGES				
I 57	AT ILL 161 (OVERHEAD)	BRIDGE NEW DECK	\$4,100,000	MARION	3	2026-2030
		REHABILITATION - BRIDGES				
					Structure Information	
					<u>Str Number</u>	<u>AADT</u>
					0610017	3,900
					<u>Truck Pct</u>	<u>NHS</u>
					8	Y

**FY 2025-2030 Rebuild Illinois
Highway Improvement Program
District 8
State Highways**

Route / Street	Location	Improvements	Est. Cost	County	MYP Years	
		TAMP Category			Past	Current
I 57	0.7 MI N OF ILL 161 TO 0.8 MI S OF US 50 Miles = 5.66	RECONSTRUCTION RAMP REPAIR BRIDGE REPAIR	\$115,000,000	MARION	1	2026-2030
		RECONSTRUCTION - PAVEMENTS				
Roadway Information						
<u>Miles</u>	<u>AADT</u>	<u>Truck Pct</u>	<u>NHS</u>			
5.66	19,300	53.9	Y			
I 64 US 50	0.1 MI W OF 15TH ST IN EAST ST LOUIS TO 0.2 MI W OF ILL 157 IN CASEYVILLE	LONGITUDINAL JOINT REPAIR	\$8,200,000	ST. CLAIR	1	2025
		PRESERVATION - PAVEMENTS				
I 64	AT ILL 111 (OVERHEAD) IN WASHINGTON PARK <i>ILLINOIS SPECIAL BRIDGE PROGRAM PROJECT.</i>	INTERCHANGE RECONSTRUCTION BRIDGE REPLACEMENT RAMP REPAIR	\$41,700,000	ST. CLAIR	8	2026-2030
		RECONSTRUCTION - PAVEMENTS				
		Structure Information				
		<u>Str Number</u>	<u>AADT</u>	<u>Truck Pct</u>	<u>NHS</u>	
		0820166	6,950	11	N	
I 64	AT ILL 111 (OVERHEAD) IN WASHINGTON PARK	MISCELLANEOUS	\$18,000,000	ST. CLAIR	3	2026-2030
		RECONSTRUCTION - PAVEMENTS				
I 64	AT ILL 111 (OVERHEAD) IN WASHINGTON PARK <i>ILLINOIS SPECIAL BRIDGE PROGRAM PROJECT.</i>	CONSTRUCTION ENGINEERING	\$2,500,000	ST. CLAIR	8	2026-2030
		RECONSTRUCTION - PAVEMENTS				

**FY 2025-2030 Rebuild Illinois
Highway Improvement Program
District 8
State Highways**

Route / Street	Location	Improvements TAMP Category	Est. Cost	County	MYP Years	
					Past	Current
I 64 US 50	0.2 MI W OF ILL 157 IN CASEYVILLE TO 0.4 MI W OF GREEN MOUNT RD IN O'FALLON Miles = 13.73	DESIGNED OVERLAY RAMP REPAIR REHABILITATION - PAVEMENTS	\$74,500,000	ST. CLAIR	3	2025
Roadway Information						
<u>Miles</u>	<u>AADT</u>	<u>Truck Pct</u>	<u>NHS</u>			
7.08	78,558	13.5	Y			
I 64 US 50	0.2 MI W OF ILL 157 IN CASEYVILLE TO 0.4 MI W OF GREEN MOUNT RD IN O'FALLON (VARIOUS STRUCTURES)	BRIDGE JOINT REPLACE/REPAIR BRIDGE PAINTING BRIDGE DECK OVERLAY BRIDGE REPAIR PRESERVATION - BRIDGES	\$13,100,000	ST. CLAIR	1	2025
I 64	AT SILVER CREEK 1.8 MI E OF ILL 158 & LITTLE SILVER CREEK 1.5 MI W OF ILL 4 <i>ILLINOIS SPECIAL BRIDGE PROGRAM PROJECT.</i>	BRIDGE DECK OVERLAY BRIDGE JOINT REPLACE/REPAIR BRIDGE PAINTING BRIDGE REPAIR PRESERVATION - BRIDGES	\$10,000,000	ST. CLAIR	3	2026-2030
I 64	GATEWAY REST AREA 2 MI E OF ILL 4	PARKING IMPROVEMENT RAMP MODIFICATIONS MISCELLANEOUS IMPROVEMENTS	\$12,000,000	ST. CLAIR	1	2026-2030
I 64	0.5 MI W OF ILL 4 IN MASCOUTAH TO CLINTON CO LINE Miles = 6.81	STANDARD OVERLAY BRIDGE NEW DECK BRIDGE REPAIR REHABILITATION - PAVEMENTS	\$62,700,000	ST. CLAIR	1	2026-2030
Roadway Information						
<u>Miles</u>	<u>AADT</u>	<u>Truck Pct</u>	<u>NHS</u>			
6.81	34,399	27.9	Y			
Structure Information						
	<u>Str Number</u>	<u>AADT</u>	<u>Truck Pct</u>	<u>NHS</u>		
	0820194	15,500	30	Y		
	0820195	15,500	30	Y		

**FY 2025-2030 Rebuild Illinois
Highway Improvement Program
District 8
State Highways**

Route / Street	Location	Improvements	Est. Cost	County	MYP Years	
		TAMP Category			Past	Current
I 64	0.5 MI W OF BEAVER POND CREEK TO 0.9 MI W OF CH 11 Miles = 11.04	DESIGNED OVERLAY RAMP REPAIR	\$58,700,000	WASHINGTON	6	2025
		REHABILITATION - PAVEMENTS				
Roadway Information						
<u>Miles</u>	<u>AADT</u>	<u>Truck Pct</u>	<u>NHS</u>			
9.38	28,700	33.0	Y			
I 64	0.5 MI W OF BEAVER POND CREEK TO 0.9 MI W OF CH 11 (VARIOUS STRUCTURES)	BRIDGE JOINT REPLACE/REPAIR BRIDGE DECK OVERLAY SCOUR MITIGATION BRIDGE REPAIR	\$8,800,000	WASHINGTON	5	2025
		PRESERVATION - BRIDGES				
I 64	0.9 MI W OF CH 11 TO JEFFERSON CO LINE Miles = 9.14	DESIGNED OVERLAY BRIDGE NEW DECK RAMP REPAIR SCOUR MITIGATION	\$60,200,000	WASHINGTON	2	2026-2030
Roadway Information		REHABILITATION - PAVEMENTS				
<u>Miles</u>	<u>AADT</u>	<u>Truck Pct</u>	<u>NHS</u>	Structure Information		
7.97	28,105	34.0	Y	<u>Str Number</u>	<u>AADT</u>	<u>Truck Pct</u> <u>NHS</u>
				0950061	14,000	34 Y
				0950062	14,000	34 Y
I 64	0.9 MI W OF CH 11 TO JEFFERSON CO LINE (VARIOUS STRUCTURES)	BRIDGE JOINT REPLACE/REPAIR BRIDGE DECK OVERLAY BRIDGE DECK REPAIRS	\$2,000,000	WASHINGTON	2	2026-2030
		PRESERVATION - BRIDGES				

**FY 2025-2030 Rebuild Illinois
Highway Improvement Program
District 8
State Highways**

Route / Street	Location	Improvements TAMP Category	Est. Cost	County	MYP Years	
					Past	Current
I 70	MISSISSIPPI RIVER AT BROOKLYN	BRIDGE JOINT REPLACE/REPAIR	\$2,026,000	ST. CLAIR	3	2026-2030
<i>MISSOURI LEAD AGENCY; ILLINOIS' SHARE OF THE COST.</i>						
PRESERVATION - BRIDGES						

I 70	MADISON CO LINE TO 0.3 MI W OF SUGAR LOAF RD Miles = 7.80	DESIGNED OVERLAY RAMP REPAIR BRIDGE NEW DECK BRIDGE REPAIR BRIDGE SUPERSTRUCTURE REPLACE CULVERT REPAIR WING WALL REPAIR MISCELLANEOUS SCOUR MITIGATION	\$63,600,000	BOND	9	2026-2030
------	--	---	--------------	------	---	-----------

Roadway Information

Miles	AADT	Truck Pct	NHS
6.39	26,590	41.4	Y

REHABILITATION - PAVEMENTS

Structure Information

Str Number	AADT	Truck Pct	NHS
0030015	1,300	10	N
0030003	13,100	41	Y
0030004	13,100	41	Y

I 70	MADISON CO LINE TO 0.3 MI W OF SUGAR LOAF RD (VARIOUS STRUCTURES)	BRIDGE DECK OVERLAY BRIDGE JOINT REPLACE/REPAIR BRIDGE PAINTING BRIDGE DECK SEALING BRIDGE REPAIR SCOUR MITIGATION	\$5,800,000	BOND	8	2026-2030
PRESERVATION - BRIDGES						

I 70	AT BEAVER CREEK 0.2 MI W OF ILL 127 S OF GREENVILLE	BRIDGE APPROACH ROADWAY	\$1,500,000	BOND	1	2025
MISCELLANEOUS IMPROVEMENTS						

**FY 2025-2030 Rebuild Illinois
Highway Improvement Program
District 8
State Highways**

Route / Street	Location	Improvements TAMP Category	Est. Cost	County	MYP Years	
					Past	Current
I 255 US 50	JEFFERSON BARRACKS BRIDGE <i>MISSOURI LEAD AGENCY; ILLINOIS' SHARE OF THE COST.</i>	BRIDGE PAINTING BRIDGE JOINT REPLACE/REPAIR BRIDGE DECK OVERLAY PRESERVATION - BRIDGES	\$1,000,000	MONROE	1	2025
I 255 US 50	JEFFERSON BARRACKS BRIDGE TO 0.7 MI W OF ILL 3 IN COLUMBIA Miles = 1.67	DESIGNED OVERLAY BRIDGE REPAIR REHABILITATION - PAVEMENTS	\$17,000,000	MONROE	1	2026-2030
Roadway Information						
<u>Miles</u>	<u>AADT</u>	<u>Truck Pct</u>	<u>NHS</u>			
1.67	51,700	10.3	Y			
I 255 US 50 ILL 3	0.5 MI S OF ILL 3 IN COLUMBIA TO ILL 3 IN DUPO Miles = 8.50	DESIGNED OVERLAY RAMP REPAIR MISCELLANEOUS REHABILITATION - PAVEMENTS	\$51,400,000	MONROE ST. CLAIR	5	2026-2030
Roadway Information						
<u>Miles</u>	<u>AADT</u>	<u>Truck Pct</u>	<u>NHS</u>			
1.40	48,719	10.9	Y			
2.82	39,045	14.5	Y			
I 255 US 50 ILL 3	0.5 MI S OF ILL 3 IN COLUMBIA TO ILL 3 IN DUPO (VARIOUS STRUCTURES)	BRIDGE DECK OVERLAY BRIDGE JOINT REPLACE/REPAIR BRIDGE REPAIR BRIDGE DECK REPAIRS PRESERVATION - BRIDGES	\$15,200,000	MONROE ST. CLAIR	3	2026-2030

**FY 2025-2030 Rebuild Illinois
Highway Improvement Program
District 8
State Highways**

Route / Street	Location	Improvements	Est. Cost	County	MYP Years	
		TAMP Category			Past	Current
I 255 US 50	ILL 3 IN DUPO TO 0.2 MI N OF ILL 157 IN CAHOKIA HEIGHTS Miles = 4.99	DESIGNED OVERLAY RAMP REPAIR	\$34,700,000	ST. CLAIR	6	2026-2030
		REHABILITATION - PAVEMENTS				
Roadway Information						
Miles	AADT	Truck Pct	NHS			
3.08	32,519	17.3	Y			
I 255 US 50	ILL 3 IN DUPO TO 0.2 MI N OF ILL 157 IN CAHOKIA HEIGHTS (VARIOUS STRUCTURES)	BRIDGE DECK OVERLAY BRIDGE JOINT REPLACE/REPAIR BRIDGE PAINTING BRIDGE DECK REPAIRS BRIDGE REPAIR	\$13,300,000	ST. CLAIR	6	2026-2030
		PRESERVATION - BRIDGES				
I 255 US 50	AT PRAIRIE DUPONT CREEK & BLUE WATERS 0.5 MI W OF ILL 157 IN CAHOKIA HEIGHTS	BRIDGE DECK OVERLAY BRIDGE PAINTING BRIDGE REPAIR	\$12,900,000	ST. CLAIR	5	2026-2030
		PRESERVATION - BRIDGES				
I 255 I 55 I 70 US 40	I-255 AT I-55/70 & COLLINSVILLE RD; I-55/70 AT BLACK LN IN COLLINSVILLE	LIGHTING	\$2,000,000	MADISON ST. CLAIR	1	2025
		MISCELLANEOUS IMPROVEMENTS				

**FY 2025-2030 Rebuild Illinois
Highway Improvement Program
District 8
State Highways**

Route / Street	Location	Improvements TAMP Category	Est. Cost	County	MYP Years	
					Past	Current
I 270	MISSISSIPPI RIVER	P.E. (PHASE II)	\$500,000	MADISON	1	2025
		<i>BORDER BRIDGE WITH MISSOURI; ILLINOIS LEAD AGENCY; ILLINOIS' SHARE.</i>				
		RECONSTRUCTION - BRIDGES				
I 270	CHAIN OF ROCKS CANAL IN GRANITE CITY TO 0.1 MI E OF ST. THOMAS RD Miles = 0.01 <i>DATA DRIVEN DECISIONS PROJECT.</i>	ADDITIONAL LANES	\$11,000,000	MADISON	2	2026-2030
		INITIAL CONSTRUCTION - PAVEMENTS				
I 270	CHAIN OF ROCKS CANAL IN GRANITE CITY TO 0.1 MI E OF ST. THOMAS RD Miles = 1.15 <i>DATA DRIVEN DECISIONS PROJECT.</i>	PAVEMENT REPLACEMENT	\$38,000,000	MADISON	2	2026-2030
		RECONSTRUCTION - PAVEMENTS				
I 270	CHAIN OF ROCKS CANAL IN GRANITE CITY TO 0.1 MI E OF ST. THOMAS RD <i>DATA DRIVEN DECISIONS PROJECT.</i>	INTERCHANGE RECONSTRUCTION	\$21,000,000	MADISON	6	2026-2030
		RECONSTRUCTION - PAVEMENTS				

**FY 2025-2030 Rebuild Illinois
Highway Improvement Program
District 8
State Highways**

Route / Street	Location	Improvements	Est. Cost	County	MYP Years	
		TAMP Category			Past	Current
I 270	OVER ILL 3 IN GRANITE CITY & ST. THOMAS RD <i>DATA DRIVEN DECISIONS PROJECT.</i>	BRIDGE REPLACEMENT BRIDGE SUPERSTRUCTURE REPLACE RECONSTRUCTION - BRIDGES	\$34,000,000	MADISON	2	2026-2030
					Structure Information	
					<u>Str Number</u>	<u>AADT</u>
					<u>Truck Pct</u>	<u>NHS</u>
					0600038	22,600
					20	Y
					0600039	22,600
					20	Y
					0600040	22,600
					20	Y
					0600041	22,600
					20	Y
I 270	CHAIN OF ROCKS CANAL IN GRANITE CITY TO 0.1 MI E OF ST. THOMAS RD <i>DATA DRIVEN DECISIONS PROJECT.</i>	LAND ACQUISITION RECONSTRUCTION - PAVEMENTS	\$1,000,000	MADISON	6	2026-2030
I 270	CHAIN OF ROCKS CANAL IN GRANITE CITY TO 0.1 MI E OF ST. THOMAS RD <i>DATA DRIVEN DECISIONS PROJECT.</i>	UTILITY ADJUSTMENT RECONSTRUCTION - PAVEMENTS	\$500,000	MADISON	6	2026-2030
I 270	0.2 MI E OF ILL 111 IN PONTOON BEACH TO 0.5 MI E OF I-55/70 Miles = 12.37 <i>POTENTIAL INNOVATIVE PROJECT DELIVERY METHOD</i>	DESIGNED OVERLAY BRIDGE REPLACEMENT RAMP REPAIR SIGN MAINTENANCE CULVERT REPAIR SCOUR MITIGATION REHABILITATION - PAVEMENTS	\$78,000,000	MADISON	3	2026-2030
					Structure Information	
					<u>Str Number</u>	<u>AADT</u>
					<u>Truck Pct</u>	<u>NHS</u>
					0600175	800
					5	N

Roadway Information			
Miles	AADT	Truck Pct	NHS
8.85	39,380	20.2	Y

**FY 2025-2030 Rebuild Illinois
Highway Improvement Program
District 8
State Highways**

Route / Street	Location	Improvements TAMP Category	Est. Cost	County	MYP Years	
					Past	Current
I 270 I 70	0.2 MI E OF ILL 111 IN PONTOON BEACH TO 0.5 MI E OF I-55/70 (VARIOUS STRUCTURES) <i>POTENTIAL INNOVATIVE PROJECT DELIVERY METHOD</i>	BRIDGE DECK OVERLAY BRIDGE JOINT REPLACE/REPAIR BRIDGE REPAIR BRIDGE DECK REPAIRS BRIDGE PAINTING BRIDGE DECK SEALING PRESERVATION - BRIDGES	\$15,500,000	MADISON	3	2026-2030
US 40	E OF FORMOSA RD IN TROY TO BETHANY DR Miles = 2.90	ADDITIONAL LANES INTERSECTION RECONSTN BI-DIRECT LEFT TURN LANE ADA IMPROVEMENTS INITIAL CONSTRUCTION - PAVEMENTS	\$45,400,000	MADISON	6	2026-2030
US 40	E OF FORMOSA RD IN TROY TO BETHANY DR	P.E. (PHASE II) INITIAL CONSTRUCTION - PAVEMENTS	\$2,000,000	MADISON	6	2025
US 40	E OF FORMOSA RD IN TROY TO BETHANY DR	LAND ACQUISITION INITIAL CONSTRUCTION - PAVEMENTS	\$2,000,000	MADISON	6	2026-2030

**FY 2025-2030 Rebuild Illinois
Highway Improvement Program
District 8
State Highways**

Route / Street	Location	Improvements	Est. Cost	County	MYP Years	
		TAMP Category			Past	Current
US 40	E OF FORMOSA RD IN TROY TO BETHANY DR	UTILITY ADJUSTMENT	\$2,000,000	MADISON	6	2026-2030
		INITIAL CONSTRUCTION - PAVEMENTS				
US 40	E OF FORMOSA RD IN TROY TO BETHANY DR	CONSTRUCTION ENGINEERING	\$2,000,000	MADISON	6	2026-2030
		INITIAL CONSTRUCTION - PAVEMENTS				
US 50	11TH ST IN CARLYLE TO MCNAIR CAMPGROUND RD & HUEY RD TO SHATTUC RD Miles = 6.91	PAVEMENT REPLACEMENT STANDARD OVERLAY ADA IMPROVEMENTS	\$16,400,000	CLINTON	10	2026-2030
		RECONSTRUCTION - PAVEMENTS				
Roadway Information						
<u>Miles</u>	<u>AADT</u>	<u>Truck Pct</u>	<u>NHS</u>			
1.80	5,862	13.5	Y			
5.11	4,140	17.5	Y			
US 50	KASKASKIA RIVER 0.1 MI E OF 1ST ST IN CARLYLE	BRIDGE JOINT REPLACE/REPAIR	\$400,000	CLINTON	7	2026-2030
		PRESERVATION - BRIDGES				
US 50	MCNAIR CAMPGROUND RD TO HUEY RD Miles = 2.56	PAVEMENT REPLACEMENT	\$14,700,000	CLINTON	6	2026-2030
		RECONSTRUCTION - PAVEMENTS				

**FY 2025-2030 Rebuild Illinois
Highway Improvement Program
District 8
State Highways**

Route / Street	Location	Improvements TAMP Category	Est. Cost	County	MYP Years	
					Past	Current
US 50	AT PRAIRIE BRANCH CREEK 1.3 MI E OF HUEY RD	CULVERT REPLACEMENT	\$300,000	CLINTON	4	2026-2030
		MISCELLANEOUS IMPROVEMENTS				
US 50	11TH ST IN CARLYLE TO SHATTUC RD	LAND ACQUISITION	\$220,000	CLINTON	9	2026-2030
		RECONSTRUCTION - PAVEMENTS				
US 50	AT TRIB TURKEY CREEK 1 MI E OF ODIN	CULVERT REPLACEMENT	\$2,300,000	MARION	6	2026-2030
		RECONSTRUCTION - BRIDGES				
				Structure Information		
				<u>Str Number</u> <u>AADT</u> <u>Truck Pct</u> <u>NHS</u>		
				0612008 6,700 14 Y		
US 50	AT TRIB TURKEY CREEK 1 MI E OF ODIN	LAND ACQUISITION	\$50,000	MARION	6	2026-2030
		RECONSTRUCTION - BRIDGES				
US 50	AT TRIB TURKEY CREEK 1 MI E OF ODIN	UTILITY ADJUSTMENT	\$50,000	MARION	6	2026-2030
		RECONSTRUCTION - BRIDGES				

**FY 2025-2030 Rebuild Illinois
Highway Improvement Program
District 8
State Highways**

Route / Street	Location	Improvements TAMP Category	Est. Cost	County	MYP Years		
					Past	Current	
US 50	0.1 MI E OF SELMAVILLE RD TO 0.2 MI E OF BALDRIDGE LN IN SALEM & 0.1 MI W OF WEYMEYER AVE TO 0.1 MI W OF LACKEY ST IN SALEM Miles = 1.03	ULTRA-THIN BND WR COURSE PRESERVATION - PAVEMENTS	\$1,200,000	MARION	1	2025	
US 51	FAYETTE CO LINE TO 0.1 MI S OF BRITT RD Miles = 6.25	DESIGNED OVERLAY ADA IMPROVEMENTS REHABILITATION - PAVEMENTS	\$7,000,000	MARION	1	2026-2030	
Roadway Information							
<u>Miles</u>	<u>AADT</u>	<u>Truck Pct</u>	<u>NHS</u>				
6.25	2,597	21.0	Y				
US 51	AT LOUSE RUN 7.5 MI S OF FAYETTE CO LINE <i>BRIDGE BUNDLING PROJECT.</i>	BRIDGE REPLACEMENT RECONSTRUCTION - BRIDGES	\$7,600,000	MARION	12	2026-2030	
				Structure Information			
				<u>Str Number</u>	<u>AADT</u>	<u>Truck Pct</u>	<u>NHS</u>
				0610003	2,750	18	Y
US 51	AT LOUSE RUN 7.5 MI S OF FAYETTE CO LINE <i>BRIDGE BUNDLING PROJECT.</i>	LAND ACQUISITION RECONSTRUCTION - BRIDGES	\$50,000	MARION	6	2025	
US 51	AT LOUSE RUN 7.5 MI S OF FAYETTE CO LINE <i>BRIDGE BUNDLING PROJECT.</i>	UTILITY ADJUSTMENT RECONSTRUCTION - BRIDGES	\$50,000	MARION	6	2025	

**FY 2025-2030 Rebuild Illinois
Highway Improvement Program
District 8
State Highways**

Route / Street	Location	Improvements	Est. Cost	County	MYP Years	
		TAMP Category			Past	Current
US 67 KING BRIDGE	CLARK BRIDGE & MLK BRIDGE AT MISSISSIPPI RIVER	NAVIGATION LIGHTNG REPAIRS	\$600,000	MADISON ST. CLAIR	1	2025
<i>ILLINOIS LEAD AGENCY; MISSOURI AND ILLINOIS WILL SHARE COST EQUALLY.</i>						
		MISCELLANEOUS IMPROVEMENTS				
US 67	ILL 111 IN GODFREY TO 10TH ST IN ALTON Miles = 3.15	STANDARD OVERLAY	\$4,800,000	MADISON	1	2026-2030
		REHABILITATION - PAVEMENTS				
Roadway Information						
<u>Miles</u>	<u>AADT</u>	<u>Truck Pct</u>	<u>NHS</u>			
3.15	10,491	6.6	Y			
US 67	0.5 MI N OF FULKERSON DR TO CRYSTAL LAKE RD IN JERSEYVILLE Miles = 5.20	PAVEMENT REPLACEMENT ADA IMPROVEMENTS	\$38,900,000	JERSEY	5	2026-2030
		RECONSTRUCTION - PAVEMENTS				
US 67	0.5 MI N OF FULKERSON DR TO CRYSTAL LAKE RD IN JERSEYVILLE	P.E. (PHASE I) P.E. (PHASE II)	\$1,000,000	JERSEY	1	2025
		RECONSTRUCTION - PAVEMENTS				
US 67	0.5 MI N OF FULKERSON DR TO CRYSTAL LAKE RD IN JERSEYVILLE	LAND ACQUISITION	\$1,000,000	JERSEY	1	2026-2030
		RECONSTRUCTION - PAVEMENTS				

**FY 2025-2030 Rebuild Illinois
Highway Improvement Program
District 8
State Highways**

Route / Street	Location	Improvements	Est. Cost	County	MYP Years	
		TAMP Category			Past	Current
US 67	0.5 MI N OF FULKERSON DR TO CRYSTAL LAKE RD IN JERSEYVILLE	UTILITY ADJUSTMENT	\$2,000,000	JERSEY	1	2026-2030
		RECONSTRUCTION - PAVEMENTS				
US 67	AT MACOUPIN CREEK 4.8 MI S OF JCT ILL 108	BRIDGE REPLACEMENT	\$21,000,000	GREENE	6	2026-2030
		RECONSTRUCTION - BRIDGES				
US 67	AT MACOUPIN CREEK 4.8 MI S OF JCT ILL 108	LAND ACQUISITION	\$1,000,000	GREENE	6	2025
		RECONSTRUCTION - BRIDGES				
US 67	AT MACOUPIN CREEK 4.8 MI S OF JCT ILL 108	UTILITY ADJUSTMENT	\$1,000,000	GREENE	6	2025
		RECONSTRUCTION - BRIDGES				
US 67	AT MACOUPIN CREEK 4.8 MI S OF JCT ILL 108	CONSTRUCTION ENGINEERING	\$1,000,000	GREENE	6	2026-2030
		RECONSTRUCTION - BRIDGES				

**FY 2025-2030 Rebuild Illinois
Highway Improvement Program
District 8
State Highways**

Route / Street	Location	Improvements	Est. Cost	County	MYP Years		
					Past	Current	
US 67	CEMETERY RD (NW 400 ST) 1.3 MI N OF CARROLLTON TO WOODY RD (1000N) 1 MI S OF CARROLLTON Miles = 5.06	RECONSTRUCTION DESIGNED OVERLAY ADA IMPROVEMENTS	\$16,000,000	GREENE	1	2026-2030	
		RECONSTRUCTION - PAVEMENTS					
Roadway Information							
<u>Miles</u>	<u>AADT</u>	<u>Truck Pct</u>	<u>NHS</u>				
5.06	4,708	10.2	Y				
US 67	AT APPLE CREEK OVERFLOW 3.5 MI S OF WHITE HALL <i>ILLINOIS SPECIAL BRIDGE PROGRAM PROJECT.</i>	BRIDGE REPLACEMENT	\$40,000,000	GREENE	6	2026-2030	
				Structure Information			
				<u>Str Number</u>	<u>AADT</u>	<u>Truck Pct</u>	<u>NHS</u>
				0310030	3,650	13	Y
				0310031	3,650	13	Y
US 67	AT APPLE CREEK OVERFLOW 3.5 MI S OF WHITE HALL <i>ILLINOIS SPECIAL BRIDGE PROGRAM PROJECT.</i>	CONSTRUCTION ENGINEERING	\$1,500,000	GREENE	6	2026-2030	
				RECONSTRUCTION - BRIDGES			
ILL 3 ILL 111	COOK ST CONNECTION TO 0.1 MI W OF ALBY ST IN GODFREY Miles = 1.11	DESIGNED OVERLAY	\$4,500,000	MADISON	1	2026-2030	
				REHABILITATION - PAVEMENTS			
Roadway Information							
<u>Miles</u>	<u>AADT</u>	<u>Truck Pct</u>	<u>NHS</u>				
0.54	14,528	2.7	Y				
0.57	8,954	3.1	N				

**FY 2025-2030 Rebuild Illinois
Highway Improvement Program
District 8
State Highways**

Route / Street	Location	Improvements TAMP Category	Est. Cost	County	MYP Years	
					Past	Current
ILL 3 ILL 111	OVER US 67 IN ALTON <i>ILLINOIS SPECIAL BRIDGE PROGRAM PROJECT.</i>	BRIDGE DECK OVERLAY BRIDGE JOINT REPLACE/REPAIR BRIDGE PAINTING BRIDGE REPAIR PRESERVATION - BRIDGES	\$15,000,000	MADISON	1	2026-2030
ILL 3	NEW POAG RD IN HARTFORD TO INDUSTRIAL DR IN GRANITE CITY Miles = 4.50	PAVEMENT REPLACEMENT ADA IMPROVEMENTS RECONSTRUCTION - PAVEMENTS	\$59,200,000	MADISON	6	2026-2030
ILL 3	NEW POAG RD IN HARTFORD TO INDUSTRIAL DR IN GRANITE CITY	LAND ACQUISITION RECONSTRUCTION - PAVEMENTS	\$3,000,000	MADISON	6	2026-2030
ILL 3	NEW POAG RD IN HARTFORD TO INDUSTRIAL DR IN GRANITE CITY	UTILITY ADJUSTMENT RECONSTRUCTION - PAVEMENTS	\$5,000,000	MADISON	6	2026-2030

**FY 2025-2030 Rebuild Illinois
Highway Improvement Program
District 8
State Highways**

Route / Street	Location	Improvements	Est. Cost	County	MYP Years	
		TAMP Category			Past	Current
ILL 3	NEW POAG RD IN HARTFORD TO INDUSTRIAL DR IN GRANITE CITY	CONSTRUCTION ENGINEERING	\$2,000,000	MADISON	6	2026-2030
		RECONSTRUCTION - PAVEMENTS				
ILL 3	OVER RR YARD AT ARMY DEPOT 0.2 MI S OF NIEDRINGHAUS AVE IN GRANITE CITY <i>ILLINOIS SPECIAL BRIDGE PROGRAM PROJECT.</i>	BRIDGE SUPERSTRUCTURE REPLACE	\$27,200,000	MADISON	5	2026-2030
		REHABILITATION - BRIDGES				
					Structure Information	
					<u>Str Number</u>	<u>AADT</u>
					0600202	11,700
					<u>Truck Pct</u>	<u>NHS</u>
					20	Y
ILL 3	OVER RR YARD AT ARMY DEPOT 0.2 MI S OF NIEDRINGHAUS AVE IN GRANITE CITY <i>ILLINOIS SPECIAL BRIDGE PROGRAM PROJECT.</i>	CONSTRUCTION ENGINEERING	\$2,000,000	MADISON	5	2026-2030
		REHABILITATION - BRIDGES				
ILL 3 RELOCATION	0.1 MI S OF RIVER PARK CONNECTOR TO 0.1 MI S OF TRENDLEY AVE CONNECTOR IN EAST ST LOUIS	LAND ACQUISITION	\$1,500,000	ST. CLAIR	6	2026-2030
		INITIAL CONSTRUCTION - PAVEMENTS				
ILL 3 RELOCATION	0.1 MI S OF RIVER PARK CONNECTOR TO 0.1 MI S OF TRENDLEY AVE CONNECTOR IN EAST ST LOUIS	UTILITY ADJUSTMENT	\$1,500,000	ST. CLAIR	6	2026-2030
		INITIAL CONSTRUCTION - PAVEMENTS				

**FY 2025-2030 Rebuild Illinois
Highway Improvement Program
District 8
State Highways**

Route / Street	Location	Improvements	Est. Cost	County	MYP Years	
		TAMP Category			Past	Current
ILL 3 RELOCATION	0.1 MI S OF RIVER PARK CONNECTOR TO 0.1 MI S OF TRENDLEY AVE CONNECTOR IN EAST ST LOUIS	CONSTRUCTION ENGINEERING	\$2,500,000	ST. CLAIR	6	2026-2030
INITIAL CONSTRUCTION - PAVEMENTS						
ILL 3 RELOCATION	0.1 MI S OF TRENDLEY AVE CONNECTOR IN EAST ST LOUIS TO MONSANTO AVE IN SAUGET Miles = 1.28	NEW CONSTRUCTION BRIDGE (NEW) GRADING PAVING DRAINAGE RETAINING WALL SIGNING (NEW)	\$170,000,000	ST. CLAIR	6	2026-2030
<i>DATA DRIVEN DECISIONS PROJECT.</i>						
INITIAL CONSTRUCTION - PAVEMENTS						
ILL 3 RELOCATION	0.1 MI S OF TRENDLEY AVE CONNECTOR IN EAST ST LOUIS TO MONSANTO AVE IN SAUGET Miles = 2.76	NEW CONSTRUCTION PAVING GRADING BRIDGE (NEW)	\$113,000,000	ST. CLAIR	6	2026-2030
<i>DATA DRIVEN DECISIONS PROJECT.</i>						
INITIAL CONSTRUCTION - PAVEMENTS						

**FY 2025-2030 Rebuild Illinois
Highway Improvement Program
District 8
State Highways**

Route / Street	Location	Improvements	Est. Cost	County	MYP Years	
		TAMP Category			Past	Current
ILL 3 RELOCATION	0.1 MI S OF TRENDLEY AVE CONNECTOR IN EAST ST LOUIS TO MONSANTO AVE IN SAUGET	LAND ACQUISITION	\$10,000,000	ST. CLAIR	6	2026-2030
		INITIAL CONSTRUCTION - PAVEMENTS				
ILL 3 RELOCATION	0.1 MI S OF TRENDLEY AVE CONNECTOR IN EAST ST LOUIS TO MONSANTO AVE IN SAUGET	UTILITY ADJUSTMENT	\$5,000,000	ST. CLAIR	6	2026-2030
		INITIAL CONSTRUCTION - PAVEMENTS				
ILL 3 RELOCATION	0.1 MI S OF TRENDLEY AVE CONNECTOR IN EAST ST LOUIS TO MONSANTO AVE IN SAUGET	CONSTRUCTION ENGINEERING	\$2,000,000	ST. CLAIR	6	2026-2030
		INITIAL CONSTRUCTION - PAVEMENTS				
ILL 3	0.3 MI N OF ILL 157 TO 0.1 MI S OF ILL 157 IN CAHOKIA HEIGHTS	INTERSECTION IMPROVEMENT PAVEMENT MARKING	\$800,000	ST. CLAIR	1	2025
		MAINTENANCE - PAVEMENTS				
ILL 3	0.2 MI N OF MARKET ST TO 0.1 MI N OF VANDEBROOK DR IN WATERLOO Miles = 3.53	MICROSURFACING 1 PASS ADA IMPROVEMENTS	\$1,800,000	MONROE	1	2025
		PRESERVATION - PAVEMENTS				

**FY 2025-2030 Rebuild Illinois
Highway Improvement Program
District 8
State Highways**

Route / Street	Location	Improvements	Est. Cost	County	MYP Years	
		TAMP Category			Past	Current
ILL 3 ILL 150 ILL 4	ILL 3: MONROE CO LINE TO JACKSON CO LINE; ILL 150: MISSISSIPPI RIVER IN CHESTER TO PERRY CO LINE	PATCHING	\$1,000,000	RANDOLPH	1	2025
		MAINTENANCE - PAVEMENTS				
ILL 3	AT HORSE CREEK OVERFLOW 2.6 MI S OF RED BUD	BRIDGE NEW DECK BRIDGE WIDENING	\$3,100,000	RANDOLPH	3	2026-2030
		REHABILITATION - BRIDGES				
					Structure Information	
					<u>Str Number</u>	<u>AADT</u>
					0790002	4,650
					<u>Truck Pct</u>	<u>NHS</u>
					14	Y
ILL 3 STATE ST	HOLMES ST: NW OF SWANWICK ST TO STATE ST; SWANWICK ST: HOLMES ST TO STACEY ST; STACEY ST: SWANWICK ST TO STATE ST IN CHESTER Miles = 0.17	PAVEMENT REPLACEMENT INTERSECTION RECONSTN ADA IMPROVEMENTS	\$2,000,000	RANDOLPH	6	2026-2030
		RECONSTRUCTION - PAVEMENTS				
ILL 3 ILL 150 STATE ST	ILL 3 (OPDYKE ST) TO MURPHYSBORO RD IN CHESTER Miles = 0.48	PAVEMENT REPLACEMENT ADA IMPROVEMENTS	\$10,000,000	RANDOLPH	8	2026-2030
		RECONSTRUCTION - PAVEMENTS				

**FY 2025-2030 Rebuild Illinois
Highway Improvement Program
District 8
State Highways**

Route / Street	Location	Improvements	Est. Cost	County	MYP Years	
		TAMP Category			Past	Current
ILL 3 ILL 150 STATE ST	ILL 3 (OPDYKE ST) TO MURPHYSBORO RD IN CHESTER	LAND ACQUISITION	\$200,000	RANDOLPH	8	2026-2030
		RECONSTRUCTION - PAVEMENTS				
ILL 3 ILL 150 STATE ST	ILL 3 (OPDYKE ST) TO MURPHYSBORO RD IN CHESTER	UTILITY ADJUSTMENT	\$200,000	RANDOLPH	8	2026-2030
		RECONSTRUCTION - PAVEMENTS				
ILL 3	ILL 150 IN CHESTER TO JACKSON CO LINE	DESIGNED OVERLAY	\$10,000,000	RANDOLPH	1	2025
		MAINTENANCE - PAVEMENTS				
ILL 3	ILL 150 TO CROSBY ST IN CHESTER Miles = 0.35	PAVEMENT REPLACEMENT ADA IMPROVEMENTS	\$5,000,000	RANDOLPH	6	2026-2030
		RECONSTRUCTION - PAVEMENTS				

**FY 2025-2030 Rebuild Illinois
Highway Improvement Program
District 8
State Highways**

Route / Street	Location	Improvements	Est. Cost	County	MYP Years	
		TAMP Category			Past	Current
ILL 3	ILL 150 TO CROSBY ST IN CHESTER	LAND ACQUISITION	\$100,000	RANDOLPH	6	2026-2030
		RECONSTRUCTION - PAVEMENTS				
ILL 3	ILL 150 TO CROSBY ST IN CHESTER	UTILITY ADJUSTMENT	\$100,000	RANDOLPH	6	2026-2030
		RECONSTRUCTION - PAVEMENTS				
ILL 3	CROSBY ST TO RIVERVIEW BLVD IN CHESTER Miles = 0.92	PAVEMENT REPLACEMENT	\$7,000,000	RANDOLPH	6	2026-2030
		RECONSTRUCTION - PAVEMENTS				
ILL 3	RIVERVIEW BLVD IN CHESTER TO 0.1 MI S OF WATER ST Miles = 1.56	PAVEMENT REPLACEMENT	\$11,000,000	RANDOLPH	8	2026-2030
		RECONSTRUCTION - PAVEMENTS				

**FY 2025-2030 Rebuild Illinois
Highway Improvement Program
District 8
State Highways**

Route / Street	Location	Improvements	Est. Cost	County	MYP Years	
		TAMP Category			Past	Current
ILL 3	RIVERVIEW BLVD IN CHESTER TO 0.1 MI S OF WATER ST	LAND ACQUISITION	\$100,000	RANDOLPH	7	2026-2030
		RECONSTRUCTION - PAVEMENTS				
ILL 3	RIVERVIEW BLVD IN CHESTER TO 0.1 MI S OF WATER ST	UTILITY ADJUSTMENT	\$100,000	RANDOLPH	7	2026-2030
		RECONSTRUCTION - PAVEMENTS				
ILL 3	0.1 MI S OF WATER ST TO PLEASANT RIDGE RD Miles = 1.04	PAVEMENT REPLACEMENT	\$7,000,000	RANDOLPH	6	2026-2030
		RECONSTRUCTION - PAVEMENTS				
ILL 3	PLEASANT RIDGE RD TO 1 MI S Miles = 1.00	PAVEMENT REPLACEMENT	\$6,500,000	RANDOLPH	6	2026-2030
		RECONSTRUCTION - PAVEMENTS				

**FY 2025-2030 Rebuild Illinois
Highway Improvement Program
District 8
State Highways**

Route / Street	Location	Improvements	Est. Cost	County	MYP Years		
		TAMP Category			Past	Current	
ILL 3	1 MI S OF PLEASANT RIDGE RD TO JACKSON CO LINE Miles = 5.52	PAVEMENT REPLACEMENT	\$36,000,000	RANDOLPH	6	2026-2030	
		RECONSTRUCTION - PAVEMENTS					
ILL 3	ILL 150 IN CHESTER TO JACKSON CO LINE	LAND ACQUISITION	\$2,000,000	RANDOLPH	6	2026-2030	
		RECONSTRUCTION - PAVEMENTS					
ILL 3	ILL 150 IN CHESTER TO JACKSON CO LINE	UTILITY ADJUSTMENT	\$2,000,000	RANDOLPH	6	2026-2030	
		RECONSTRUCTION - PAVEMENTS					
ILL 4	0.3 MI S OF I-55 TO 0.3 MI S OF ILL 140 Miles = 2.97	DESIGNED OVERLAY NEW SHOULDERS DRAINAGE CULVERT REPLACEMENT BRIDGE DECK REPAIRS BRIDGE DECK OVERLAY	\$16,000,000	MADISON	4	2026-2030	
		REHABILITATION - PAVEMENTS					
Roadway Information				Structure Information			
<u>Miles</u>	<u>AADT</u>	<u>Truck Pct</u>	<u>NHS</u>	<u>Str Number</u>	<u>AADT</u>	<u>Truck Pct</u>	<u>NHS</u>
2.97	3,856	14.0	Y	0602420	3,800	14	Y

**FY 2025-2030 Rebuild Illinois
Highway Improvement Program
District 8
State Highways**

Route / Street	Location	Improvements	Est. Cost	County	MYP Years	
		TAMP Category			Past	Current
ILL 4	0.3 MI S OF I-55 TO 0.3 MI S OF ILL 140	LAND ACQUISITION	\$1,000,000	MADISON	3	2026-2030
		REHABILITATION - PAVEMENTS				
ILL 4	0.3 MI S OF I-55 TO 0.3 MI S OF ILL 140	UTILITY ADJUSTMENT	\$3,000,000	MADISON	3	2026-2030
		REHABILITATION - PAVEMENTS				
ILL 4	0.3 MI S OF ILL 140 TO 0.3 MI S OF ILL 143 Miles = 7.04	DESIGNED OVERLAY NEW SHOULDERS DRAINAGE ADA IMPROVEMENTS	\$33,000,000	MADISON	6	2026-2030
		REHABILITATION - PAVEMENTS				
Roadway Information						
<u>Miles</u>	<u>AADT</u>	<u>Truck Pct</u>	<u>NHS</u>			
7.04	4,360	14.6	Y			
ILL 4	0.3 MI S OF ILL 140 TO 0.3 MI S OF ILL 143	LAND ACQUISITION	\$3,000,000	MADISON	1	2026-2030
		REHABILITATION - PAVEMENTS				
ILL 4	0.3 MI S OF ILL 140 TO 0.3 MI S OF ILL 143	UTILITY ADJUSTMENT	\$7,000,000	MADISON	1	2026-2030
		REHABILITATION - PAVEMENTS				

**FY 2025-2030 Rebuild Illinois
Highway Improvement Program
District 8
State Highways**

Route / Street	Location	Improvements	Est. Cost	County	MYP Years	
		TAMP Category			Past	Current
ILL 4	MADISON CO LINE TO CENTER ST IN LEBANON Miles = 3.51	DESIGNED OVERLAY	\$4,800,000	ST. CLAIR	6	2025
		REHABILITATION - PAVEMENTS				
Roadway Information						
<u>Miles</u>	<u>AADT</u>	<u>Truck Pct</u>	<u>NHS</u>			
3.51	6,563	15.9	Y			
ILL 4	MASCOUTAH PLAZA DR IN MASCOUTAH TO ILL 15 IN FAYETTEVILLE Miles = 8.43	DESIGNED OVERLAY ADA IMPROVEMENTS	\$14,300,000	ST. CLAIR	3	2026-2030
		REHABILITATION - PAVEMENTS				
Roadway Information						
<u>Miles</u>	<u>AADT</u>	<u>Truck Pct</u>	<u>NHS</u>			
8.43	3,403	10.3	N			
ILL 4	ILL 15 IN ST. LIBORY TO ILL 13 IN MARISSA Miles = 8.37	DESIGNED OVERLAY	\$8,100,000	ST. CLAIR	6	2026-2030
		REHABILITATION - PAVEMENTS				
Roadway Information						
<u>Miles</u>	<u>AADT</u>	<u>Truck Pct</u>	<u>NHS</u>			
8.37	2,055	20.5	N			
ILL 4	0.2 MI S OF ILL 13 TO 0.1 MI N OF VFW DR IN SPARTA Miles = 4.01	MICROSURFACING 1 PASS	\$700,000	RANDOLPH	1	2025
		PRESERVATION - PAVEMENTS				
ILL 4	AT MIDDLE TRIB LITTLE MARY'S RIVER 3 MI S OF SPARTA	CULVERT REPLACEMENT	\$400,000	RANDOLPH	3	2026-2030
		MISCELLANEOUS IMPROVEMENTS				

**FY 2025-2030 Rebuild Illinois
Highway Improvement Program
District 8
State Highways**

Route / Street	Location	Improvements	Est. Cost	County	MYP Years	
		TAMP Category			Past	Current
ILL 13	ILL 157 IN CAHOKIA HEIGHTS TO 23RD ST IN BELLEVILLE Miles = 5.88	DESIGNED OVERLAY ADA IMPROVEMENTS	\$111,500,000	ST. CLAIR	6	2026-2030
		REHABILITATION - PAVEMENTS				
Roadway Information						
<u>Miles</u>	<u>AADT</u>	<u>Truck Pct</u>	<u>NHS</u>			
5.88	5,879	5.3	N			
ILL 13	ILL 157 IN CAHOKIA HEIGHTS TO 23RD ST IN BELLEVILLE	LAND ACQUISITION	\$10,000,000	ST. CLAIR	6	2026-2030
		REHABILITATION - PAVEMENTS				
ILL 13	ILL 157 IN CAHOKIA HEIGHTS TO 23RD ST IN BELLEVILLE	UTILITY ADJUSTMENT	\$6,000,000	ST. CLAIR	6	2026-2030
		REHABILITATION - PAVEMENTS				
ILL 13	ILL 157 IN CAHOKIA HEIGHTS TO 23RD ST IN BELLEVILLE	CONSTRUCTION ENGINEERING	\$4,000,000	ST. CLAIR	6	2026-2030
		REHABILITATION - PAVEMENTS				

**FY 2025-2030 Rebuild Illinois
Highway Improvement Program
District 8
State Highways**

Route / Street	Location	Improvements	Est. Cost	County	MYP Years	
		TAMP Category			Past	Current
ILL 13 ILL 154 ILL 3	KASKASKIA RIVER	NAVIGATION LIGHTNG REPAIRS	\$600,000	ST. CLAIR RANDOLPH	1	2025
		MISCELLANEOUS IMPROVEMENTS				
ILL 15	26TH ST IN EAST ST LOUIS TO 0.2 MI W OF A&S RR IN CAHOKIA HEIGHTS Miles = 0.94	PAVEMENT REPLACEMENT PUMP STATION ADA IMPROVEMENTS	\$52,000,000	ST. CLAIR	1	2026-2030
		RECONSTRUCTION - PAVEMENTS				
ILL 15	26TH ST IN EAST ST LOUIS TO 0.2 MI W OF A&S RR IN CAHOKIA HEIGHTS	LAND ACQUISITION	\$15,000,000	ST. CLAIR	1	2026-2030
		RECONSTRUCTION - PAVEMENTS				
ILL 15	26TH ST IN EAST ST LOUIS TO 0.2 MI W OF A&S RR IN CAHOKIA HEIGHTS	UTILITY ADJUSTMENT	\$5,000,000	ST. CLAIR	1	2026-2030
		RECONSTRUCTION - PAVEMENTS				
ILL 15	26TH ST IN EAST ST LOUIS TO 0.2 MI W OF A&S RR IN CAHOKIA HEIGHTS	CONSTRUCTION ENGINEERING	\$5,000,000	ST. CLAIR	1	2026-2030
		RECONSTRUCTION - PAVEMENTS				

**FY 2025-2030 Rebuild Illinois
Highway Improvement Program
District 8
State Highways**

Route / Street	Location	Improvements	Est. Cost	County	MYP Years	
		TAMP Category			Past	Current
ILL 15 ILL 4	KASKASKIA RIVER 0.2 MI E OF JCT ILL 4 IN FAYETTEVILLE <i>POTENTIAL INNOVATIVE PROJECT DELIVERY METHOD</i>	BRIDGE REPLACEMENT	\$66,000,000	ST. CLAIR	6	2026-2030
		RECONSTRUCTION - BRIDGES			Structure Information	
					<u>Str Number</u>	<u>AADT</u>
					0820077	3,600
					<u>Truck Pct</u>	<u>NHS</u>
					15	N
ILL 15 ILL 4	KASKASKIA RIVER 0.2 MI E OF JCT ILL 4 IN FAYETTEVILLE	P.E. (PHASE II)	\$3,000,000	ST. CLAIR	6	2025
		RECONSTRUCTION - BRIDGES				
ILL 15 ILL 4	KASKASKIA RIVER 0.2 MI E OF JCT ILL 4 IN FAYETTEVILLE	LAND ACQUISITION	\$1,000,000	ST. CLAIR	6	2026-2030
		RECONSTRUCTION - BRIDGES				
ILL 15 ILL 4	KASKASKIA RIVER 0.2 MI E OF JCT ILL 4 IN FAYETTEVILLE	UTILITY ADJUSTMENT	\$1,000,000	ST. CLAIR	6	2026-2030
		RECONSTRUCTION - BRIDGES				

**FY 2025-2030 Rebuild Illinois
Highway Improvement Program
District 8
State Highways**

Route / Street	Location	Improvements	Est. Cost	County	MYP Years	
		TAMP Category			Past	Current
ILL 15 ILL 4	KASKASKIA RIVER 0.2 MI E OF JCT ILL 4 IN FAYETTEVILLE	CONSTRUCTION ENGINEERING	\$3,000,000	ST. CLAIR	6	2026-2030
		RECONSTRUCTION - BRIDGES				
ILL 15	AT NASHVILLE CREEK W OF WILLOWBROOK DR IN NASHVILLE	BRIDGE REPLACEMENT	\$3,100,000	WASHINGTON	9	2026-2030
		RECONSTRUCTION - BRIDGES		Structure Information		
				<u>Str Number</u> <u>AADT</u> <u>Truck Pct</u> <u>NHS</u>		
				0950009 3,450 11 N		
ILL 15	AT NASHVILLE CREEK W OF WILLOWBROOK DR IN NASHVILLE	LAND ACQUISITION	\$50,000	WASHINGTON	9	2026-2030
		RECONSTRUCTION - BRIDGES				
ILL 15	AT NASHVILLE CREEK W OF WILLOWBROOK DR IN NASHVILLE	UTILITY ADJUSTMENT	\$50,000	WASHINGTON	9	2026-2030
		RECONSTRUCTION - BRIDGES				
ILL 16 ILL 100	JOE PAGE BRIDGE AT ILLINOIS RIVER Miles = 1.55	BRIDGE REPLACEMENT PAVEMENT REPLACEMENT	\$225,000,000	GREENE CALHOUN	6	2026-2030
		RECONSTRUCTION - BRIDGES		Structure Information		
				<u>Str Number</u> <u>AADT</u> <u>Truck Pct</u> <u>NHS</u>		
				0310001 2,250 12 N		

**FY 2025-2030 Rebuild Illinois
Highway Improvement Program
District 8
State Highways**

Route / Street	Location	Improvements	Est. Cost	County	MYP Years	
		TAMP Category			Past	Current
ILL 16 ILL 100	JOE PAGE BRIDGE AT ILLINOIS RIVER	P.E. (PHASE II)	\$5,000,000	GREENE CALHOUN	6	2026-2030
		RECONSTRUCTION - BRIDGES				
ILL 16 ILL 100	JOE PAGE BRIDGE AT ILLINOIS RIVER	LAND ACQUISITION	\$2,000,000	GREENE CALHOUN	6	2026-2030
		RECONSTRUCTION - BRIDGES				
ILL 16 ILL 100	JOE PAGE BRIDGE AT ILLINOIS RIVER	UTILITY ADJUSTMENT	\$3,000,000	GREENE CALHOUN	6	2026-2030
		RECONSTRUCTION - BRIDGES				
ILL 16 ILL 100	JOE PAGE BRIDGE AT ILLINOIS RIVER	CONSTRUCTION ENGINEERING	\$10,000,000	GREENE CALHOUN	6	2026-2030
		RECONSTRUCTION - BRIDGES				
ILL 16 ILL 100	JOE PAGE BRIDGE AT ILLINOIS RIVER	BRIDGE REPAIR	\$5,500,000	GREENE CALHOUN	1	2025
		MAINTENANCE - BRIDGES				

**FY 2025-2030 Rebuild Illinois
Highway Improvement Program
District 8
State Highways**

Route / Street	Location	Improvements	Est. Cost	County	MYP Years	
		TAMP Category			Past	Current
ILL 16 ILL 100	JOE PAGE BRIDGE AT HARDIN (ELECTRICAL REPAIRS)	MISCELLANEOUS	\$4,000,000	GREENE CALHOUN	1	2025
		MISCELLANEOUS IMPROVEMENTS				
ILL 100	AT OTTER CREEK TRIB 1.7 MI S OF JCT ILL 16	BRIDGE REPLACEMENT	\$3,600,000	JERSEY	6	2026-2030
		RECONSTRUCTION - BRIDGES				
				Structure Information		
				Str Number	AADT	Truck Pct
				0420011	950	12
						NHS
						N
ILL 100 ILL 108	AT BRUSSELS FERRY & KAMPSVILLE FERRY	MISCELLANEOUS	\$2,181,000	GREENE JERSEY CALHOUN	2	2025
		MISCELLANEOUS IMPROVEMENTS				
ILL 100 ILL 108	AT BRUSSELS FERRY & KAMPSVILLE FERRY	MISCELLANEOUS	\$2,674,000	GREENE JERSEY CALHOUN	1	2026-2030
		MISCELLANEOUS IMPROVEMENTS				
ILL 100	PIASA BIRD MONUMENT IN ALTON TO LOCKHAVEN RD	BIKEWAY	\$5,500,000	JERSEY MADISON	4	2026-2030
		MISCELLANEOUS IMPROVEMENTS				
ILL 111 ILL 140	FRANKLIN/THELMA AVE IN EAST ALTON	TRAF SIGNAL REPLACEMENT	\$500,000	MADISON	1	2025
		MISCELLANEOUS IMPROVEMENTS				

**FY 2025-2030 Rebuild Illinois
Highway Improvement Program
District 8
State Highways**

Route / Street	Location	Improvements	Est. Cost	County	MYP Years	
		TAMP Category			Past	Current
ILL 111 ILL 3	OVER ROGERS AVE & BLOOMER DR 1 MI N OF JCT ILL 111/140 IN ALTON <i>ILLINOIS SPECIAL BRIDGE PROGRAM PROJECT.</i>	BRIDGE NEW DECK	\$9,700,000	MADISON	3	2026-2030
		REHABILITATION - BRIDGES				
					Structure Information	
					<u>Str Number</u>	<u>AADT</u>
					0600120	17,200
					<u>Truck Pct</u>	<u>NHS</u>
					5	Y
ILL 111	POAG RD IN EDWARDSVILLE TO DENHAM DR IN PONTOON BEACH Miles = 0.88	PAVEMENT REPLACEMENT	\$17,200,000	MADISON	6	2025
		RECONSTRUCTION - PAVEMENTS				
ILL 111	POAG RD IN EDWARDSVILLE TO DENHAM DR IN PONTOON BEACH	LAND ACQUISITION	\$1,000,000	MADISON	6	2025
		RECONSTRUCTION - PAVEMENTS				
ILL 111	POAG RD IN EDWARDSVILLE TO DENHAM DR IN PONTOON BEACH	UTILITY ADJUSTMENT	\$1,000,000	MADISON	6	2025
		RECONSTRUCTION - PAVEMENTS				

**FY 2025-2030 Rebuild Illinois
Highway Improvement Program
District 8
State Highways**

Route / Street	Location	Improvements	Est. Cost	County	MYP Years	
		TAMP Category			Past	Current
ILL 111	POAG RD IN EDWARDSVILLE TO DENHAM DR IN PONTON BEACH	CONSTRUCTION ENGINEERING	\$1,000,000	MADISON	6	2025
		RECONSTRUCTION - PAVEMENTS				
ILL 111	AT CHAIN OF ROCKS RD IN PONTON BEACH	INTERSECTION RECONSTN	\$20,100,000	MADISON	6	2025
		SAFETY				
ILL 111	COLLINSVILLE RD IN FAIRMONT CITY TO BUNKUM RD IN WASHINGTON PARK Miles = 2.54	DESIGNED OVERLAY ADA IMPROVEMENTS	\$14,000,000	ST. CLAIR	1	2026-2030
		REHABILITATION - PAVEMENTS				
Roadway Information						
<u>Miles</u>	<u>AADT</u>	<u>Truck Pct</u>	<u>NHS</u>			
2.54	3,563	8.6	N			
ILL 111	OVER CONRAIL & B&O RR IN FAIRMONT CITY	BRIDGE REPLACEMENT	\$35,600,000	ST. CLAIR	3	2026-2030
	<i>ILLINOIS SPECIAL BRIDGE PROGRAM PROJECT.</i>	RECONSTRUCTION - BRIDGES				
						Structure Information
						<u>Str Number</u> <u>AADT</u> <u>Truck Pct</u> <u>NHS</u>
						0820098 2,750 8 N
ILL 111	OVER CONRAIL & B&O RR IN FAIRMONT CITY	LAND ACQUISITION	\$1,000,000	ST. CLAIR	3	2026-2030
	<i>ILLINOIS SPECIAL BRIDGE PROGRAM PROJECT.</i>	RECONSTRUCTION - BRIDGES				

**FY 2025-2030 Rebuild Illinois
Highway Improvement Program
District 8
State Highways**

Route / Street	Location	Improvements	Est. Cost	County	MYP Years		
		TAMP Category			Past	Current	
ILL 111	OVER CONRAIL & B&O RR IN FAIRMONT CITY <i>ILLINOIS SPECIAL BRIDGE PROGRAM PROJECT.</i>	UTILITY ADJUSTMENT RECONSTRUCTION - BRIDGES	\$1,000,000	ST. CLAIR	3	2026-2030	
ILL 111	OVER CONRAIL & B&O RR IN FAIRMONT CITY <i>ILLINOIS SPECIAL BRIDGE PROGRAM PROJECT.</i>	CONSTRUCTION ENGINEERING RECONSTRUCTION - BRIDGES	\$1,000,000	ST. CLAIR	3	2026-2030	
ILL 111	OVER A&S RR 0.1 MI S OF I-64 IN WASHINGTON PARK	BRIDGE SUPERSTRUCTURE REPLACE REHABILITATION - BRIDGES	\$4,500,000	ST. CLAIR	3	2026-2030	
				Structure Information			
				<u>Str Number</u>	<u>AADT</u>	<u>Truck Pct</u>	<u>NHS</u>
				0820207	13,900	5	N
ILL 127	OVER ELM POINT BRANCH 0.2 MI S OF POWDER AVE	CULVERT REPLACEMENT MISCELLANEOUS IMPROVEMENTS	\$1,300,000	BOND	6	2026-2030	
ILL 140	TERRA DR TO ANNEX ST IN ALTON Miles = 1.44	PAVEMENT REPLACEMENT ADA IMPROVEMENTS RECONSTRUCTION - PAVEMENTS	\$35,000,000	MADISON	8	2026-2030	

**FY 2025-2030 Rebuild Illinois
Highway Improvement Program
District 8
State Highways**

Route / Street	Location	Improvements	Est. Cost	County	MYP Years	
		TAMP Category			Past	Current
ILL 140	TERRA DR TO ANNEX ST IN ALTON	P.E. (PHASE II)	\$1,500,000	MADISON	6	2026-2030
		RECONSTRUCTION - PAVEMENTS				
ILL 140	TERRA DR TO ANNEX ST IN ALTON	LAND ACQUISITION	\$3,000,000	MADISON	6	2026-2030
		RECONSTRUCTION - PAVEMENTS				
ILL 140	TERRA DR TO ANNEX ST IN ALTON	UTILITY ADJUSTMENT	\$2,000,000	MADISON	6	2026-2030
		RECONSTRUCTION - PAVEMENTS				
ILL 140	TERRA DR TO ANNEX ST IN ALTON	CONSTRUCTION ENGINEERING	\$3,000,000	MADISON	6	2026-2030
		RECONSTRUCTION - PAVEMENTS				
ILL 140	AT TRIB CREEK 1.9 MI E OF ILL 255 IN BETHALTO	CULVERT REPLACEMENT	\$800,000	MADISON	3	2026-2030
		RECONSTRUCTION - BRIDGES				
				Structure Information		
				<u>Str Number</u>	<u>AADT</u>	<u>Truck Pct</u> <u>NHS</u>
				0602055	8,050	6 Y

**FY 2025-2030 Rebuild Illinois
Highway Improvement Program
District 8
State Highways**

Route / Street	Location	Improvements	Est. Cost	County	MYP Years	
		TAMP Category			Past	Current
ILL 140	AT PADDOCK CREEK BRANCH 2.2 MI E OF ILL 159	CULVERT REPLACEMENT	\$1,300,000	MADISON	1	2026-2030
		RECONSTRUCTION - BRIDGES				
					Structure Information	
					<u>Str Number</u>	<u>AADT</u>
					0602049	5,650
					<u>Truck Pct</u>	<u>NHS</u>
					14	Y
ILL 143	AT WOOD RIVER CREEK 1.3 MI W OF ILL 3 IN EAST ALTON <i>ILLINOIS SPECIAL BRIDGE PROGRAM PROJECT.</i>	BRIDGE DECK OVERLAY BRIDGE JOINT REPLACE/REPAIR BRIDGE PAINTING BRIDGE REPAIR	\$11,300,000	MADISON	3	2026-2030
		PRESERVATION - BRIDGES				
ILL 143	AT SILVER CREEK E TRIB 0.1 MI W OF MARINE	BRIDGE (NEW)	\$1,700,000	MADISON	6	2025
		INITIAL CONSTRUCTION - BRIDGES				
ILL 143	AT SILVER CREEK E TRIB 0.1 MI W OF MARINE	LAND ACQUISITION	\$50,000	MADISON	6	2025
		INITIAL CONSTRUCTION - BRIDGES				

**FY 2025-2030 Rebuild Illinois
Highway Improvement Program
District 8
State Highways**

Route / Street	Location	Improvements	Est. Cost	County	MYP Years	
		TAMP Category			Past	Current
ILL 143	AT SILVER CREEK E TRIB 0.1 MI W OF MARINE	UTILITY ADJUSTMENT	\$50,000	MADISON	6	2025
		INITIAL CONSTRUCTION - BRIDGES				
ILL 150	MISSISSIPPI RIVER AT CHESTER	BRIDGE REPLACEMENT	\$59,800,000	RANDOLPH	3	2025
	<i>MISSOURI LEAD AGENCY; ILLINOIS' SHARE OF THE COST.</i>					
		RECONSTRUCTION - BRIDGES				
						Structure Information
						<u>Str Number</u> <u>AADT</u> <u>Truck Pct</u> <u>NHS</u>
						0796001 6,250 16 Y
ILL 150	MISSISSIPPI RIVER AT CHESTER	BRIDGE REPLACEMENT	\$23,605,000	RANDOLPH	1	2026-2030
	<i>MISSOURI LEAD AGENCY; ILLINOIS' SHARE OF THE COST.</i>					
		RECONSTRUCTION - BRIDGES				
						Structure Information
						<u>Str Number</u> <u>AADT</u> <u>Truck Pct</u> <u>NHS</u>
						0796001 6,250 16 Y
ILL 150 ILL 4	AT ILL 4	INTERSECTION IMPROVEMENT	\$2,000,000	RANDOLPH	6	2025
		SAFETY				

**FY 2025-2030 Rebuild Illinois
Highway Improvement Program
District 8
State Highways**

Route / Street	Location	Improvements	Est. Cost	County	MYP Years	
		TAMP Category			Past	Current
ILL 150 ILL 4	ILL 4 TO GREEN ST IN STEELEVILLE Miles = 3.03	PAVEMENT REPLACEMENT ADA IMPROVEMENTS	\$21,000,000	RANDOLPH	6	2026-2030
		RECONSTRUCTION - PAVEMENTS				
ILL 150 ILL 4	ILL 4 TO GREEN ST IN STEELEVILLE	LAND ACQUISITION	\$200,000	RANDOLPH	6	2026-2030
		RECONSTRUCTION - PAVEMENTS				
ILL 150 ILL 4	ILL 4 TO GREEN ST IN STEELEVILLE	UTILITY ADJUSTMENT	\$200,000	RANDOLPH	6	2026-2030
		RECONSTRUCTION - PAVEMENTS				
ILL 150 ILL 4	GREEN ST IN STEELEVILLE TO CLYDE STEELE ST IN PERCY Miles = 1.32	PAVEMENT REPLACEMENT	\$8,600,000	RANDOLPH	6	2026-2030
		RECONSTRUCTION - PAVEMENTS				

**FY 2025-2030 Rebuild Illinois
Highway Improvement Program
District 8
State Highways**

Route / Street	Location	Improvements	Est. Cost	County	MYP Years	
		TAMP Category			Past	Current
ILL 150 ILL 4	CLYDE STEELE ST TO HOWARD AVE IN PERCY Miles = 1.06	PAVEMENT REPLACEMENT ADA IMPROVEMENTS	\$11,400,000	RANDOLPH	6	2026-2030
		RECONSTRUCTION - PAVEMENTS				
ILL 150 ILL 4	CLYDE STEELE ST TO HOWARD AVE IN PERCY	LAND ACQUISITION	\$200,000	RANDOLPH	6	2026-2030
		RECONSTRUCTION - PAVEMENTS				
ILL 150 ILL 4	CLYDE STEELE ST TO HOWARD AVE IN PERCY	UTILITY ADJUSTMENT	\$200,000	RANDOLPH	6	2026-2030
		RECONSTRUCTION - PAVEMENTS				
ILL 150 ILL 4	HOWARD AVE IN PERCY TO PERRY CO LINE Miles = 0.82	PAVEMENT REPLACEMENT	\$5,400,000	RANDOLPH	6	2026-2030
		RECONSTRUCTION - PAVEMENTS				
ILL 153	AT MARY'S RIVER 1 MI N OF EDEN	BRIDGE REPLACEMENT	\$3,000,000	RANDOLPH	9	2026-2030
		RECONSTRUCTION - BRIDGES				
				Structure Information		
				<u>Str Number</u>	<u>AADT</u>	<u>Truck Pct</u> <u>NHS</u>
				0790018	1,600	10 N

**FY 2025-2030 Rebuild Illinois
Highway Improvement Program
District 8
State Highways**

Route / Street	Location	Improvements TAMP Category	Est. Cost	County	MYP Years	
					Past	Current
ILL 153	AT MARY'S RIVER 1 MI N OF EDEN	LAND ACQUISITION	\$50,000	RANDOLPH	9	2026-2030
		RECONSTRUCTION - BRIDGES				
ILL 153	AT MARY'S RIVER 1 MI N OF EDEN	UTILITY ADJUSTMENT	\$50,000	RANDOLPH	9	2026-2030
		RECONSTRUCTION - BRIDGES				
ILL 154	KASKASKIA RIVER <i>ILLINOIS SPECIAL BRIDGE PROGRAM PROJECT.</i>	BRIDGE JOINT REPLACE/REPAIR BRIDGE DECK OVERLAY BRIDGE PAINTING BRIDGE REPAIR	\$9,000,000	RANDOLPH	2	2026-2030
		PRESERVATION - BRIDGES				
ILL 154	GRAND AVE TO BURNS AVE IN SPARTA Miles = 1.13	DESIGNED OVERLAY ADA IMPROVEMENTS	\$3,500,000	RANDOLPH	1	2026-2030
		REHABILITATION - PAVEMENTS				
Roadway Information						
<u>Miles</u>	<u>AADT</u>	<u>Truck Pct</u>	<u>NHS</u>			
1.13	5,335	8.3	N			
ILL 157	AT TRIB SILVER CREEK 1 MI S OF ILL 140	CULVERT REPLACEMENT	\$300,000	MADISON	1	2026-2030
		MISCELLANEOUS IMPROVEMENTS				

**FY 2025-2030 Rebuild Illinois
Highway Improvement Program
District 8
State Highways**

Route / Street	Location	Improvements	Est. Cost	County	MYP Years	
		TAMP Category			Past	Current
ILL 157	AT DRAINAGE 1.8 MI S OF ILL 140	CULVERT REPLACEMENT	\$600,000	MADISON	1	2026-2030
		MISCELLANEOUS IMPROVEMENTS				
ILL 157	AT DRAINAGE 2.3 MI S OF ILL 140	CULVERT REPLACEMENT	\$300,000	MADISON	1	2026-2030
		MISCELLANEOUS IMPROVEMENTS				
ILL 157	AT LITTLE CANTEEN CREEK 0.1 MI S OF O'FALLON DR IN CASEYVILLE <i>ILLINOIS SPECIAL BRIDGE PROGRAM PROJECT.</i>	BRIDGE REPLACEMENT SCOUR MITIGATION BRIDGE APPROACH ROADWAY	\$9,000,000	ST. CLAIR	10	2026-2030
		RECONSTRUCTION - BRIDGES				
					Structure Information	
					<u>Str Number</u>	<u>AADT</u>
					0820123	10,900
					<u>Truck Pct</u>	<u>NHS</u>
					4	Y
ILL 157	AT LITTLE CANTEEN CREEK 0.1 MI S OF O'FALLON DR IN CASEYVILLE <i>ILLINOIS SPECIAL BRIDGE PROGRAM PROJECT.</i>	LAND ACQUISITION	\$100,000	ST. CLAIR	2	2026-2030
		RECONSTRUCTION - BRIDGES				
ILL 157	AT LITTLE CANTEEN CREEK 0.1 MI S OF O'FALLON DR IN CASEYVILLE <i>ILLINOIS SPECIAL BRIDGE PROGRAM PROJECT.</i>	UTILITY ADJUSTMENT	\$500,000	ST. CLAIR	2	2026-2030
		RECONSTRUCTION - BRIDGES				

**FY 2025-2030 Rebuild Illinois
Highway Improvement Program
District 8
State Highways**

Route / Street	Location	Improvements	Est. Cost	County	MYP Years	
		TAMP Category			Past	Current
ILL 157	AT LITTLE CANTEEN CREEK 0.1 MI S OF O'FALLON DR IN CASEYVILLE <i>ILLINOIS SPECIAL BRIDGE PROGRAM PROJECT.</i>	CONSTRUCTION ENGINEERING RECONSTRUCTION - BRIDGES	\$1,000,000	ST. CLAIR	2	2026-2030
ILL 157	AT GOOSE LAKE CANAL 0.8 MI E OF I-255 IN CAHOKIA HEIGHTS	BRIDGE REPLACEMENT SCOUR MITIGATION RECONSTRUCTION - BRIDGES	\$4,600,000	ST. CLAIR	1	2026-2030
					Structure Information	
					<u>Str Number</u>	<u>AADT</u>
					0820085	6,000
					<u>Truck Pct</u>	<u>NHS</u>
					6	Y
ILL 157	ILL 3 TO LOUISE AVE IN CAHOKIA HEIGHTS Miles = 2.49	STANDARD OVERLAY ADA IMPROVEMENTS REHABILITATION - PAVEMENTS	\$6,800,000	ST. CLAIR	6	2025
ILL 159	AT BELTLINE RD IN COLLINSVILLE	INTERSECTION RECONSTN ADA IMPROVEMENTS SAFETY	\$4,000,000	MADISON	6	2026-2030
ILL 159	AT BELTLINE RD IN COLLINSVILLE	LAND ACQUISITION SAFETY	\$1,000,000	MADISON	6	2025

Roadway Information

Miles	AADT	Truck Pct	NHS
2.49	9,486	6.5	Y

**FY 2025-2030 Rebuild Illinois
Highway Improvement Program
District 8
State Highways**

Route / Street	Location	Improvements	Est. Cost	County	MYP Years	
		TAMP Category			Past	Current
ILL 159	AT BELTLINE RD IN COLLINSVILLE	UTILITY ADJUSTMENT	\$1,000,000	MADISON	6	2025
		SAFETY				
ILL 159	OVER CSX RR IN COLLINSVILLE <i>ILLINOIS SPECIAL BRIDGE PROGRAM PROJECT.</i>	BRIDGE PAINTING BRIDGE JOINT REPLACE/REPAIR BRIDGE DECK OVERLAY	\$11,300,000	ST. CLAIR	2	2026-2030
		PRESERVATION - BRIDGES				
ILL 159	AT DOUGLAS CREEK 0.2 MI S OF DOUGLAS RD IN SMITHTON	BRIDGE REPLACEMENT	\$3,700,000	ST. CLAIR	14	2026-2030
		RECONSTRUCTION - BRIDGES				
						Structure Information
						<u>Str Number</u> <u>AADT</u> <u>Truck Pct</u> <u>NHS</u>
						0820071 9,400 5 Y
ILL 160	S OF SILVER LAKE RD TO 0.1 MI N OF US 40 / ILL 143 IN HIGHLAND Miles = 3.02	DESIGNED OVERLAY ADA IMPROVEMENTS	\$4,900,000	MADISON	3	2026-2030
		REHABILITATION - PAVEMENTS				
						Roadway Information
						<u>Miles</u> <u>AADT</u> <u>Truck Pct</u> <u>NHS</u>
						3.02 3,547 6.7 N
ILL 160 ILL 177	AT QUEEN'S LAKE AT WCL OF NEW MEMPHIS	BRIDGE REPLACEMENT	\$3,800,000	CLINTON	3	2026-2030
		RECONSTRUCTION - BRIDGES				
						Structure Information
						<u>Str Number</u> <u>AADT</u> <u>Truck Pct</u> <u>NHS</u>
						0140003 2,000 11 N

**FY 2025-2030 Rebuild Illinois
Highway Improvement Program
District 8
State Highways**

Route / Street	Location	Improvements	Est. Cost	County	MYP Years	
		TAMP Category			Past	Current
ILL 160 ILL 177	CLINTON CO LINE TO 0.1 MI E OF R & R DR IN OKAWVILLE Miles = 5.38	DESIGNED OVERLAY ADA IMPROVEMENTS	\$8,600,000	WASHINGTON	6	2026-2030
		REHABILITATION - PAVEMENTS				
Roadway Information						
<u>Miles</u>	<u>AADT</u>	<u>Truck Pct</u>	<u>NHS</u>			
5.38	1,850	9.7	N			
ILL 160 ILL 177	CLINTON CO LINE TO 0.1 MI E OF R & R DR IN OKAWVILLE	LAND ACQUISITION	\$500,000	WASHINGTON	6	2025
		REHABILITATION - PAVEMENTS				
ILL 161	CHARLES ST TO MEADOW LARK DR IN ALBERS Miles = 0.68	PAVEMENT REPLACEMENT ADA IMPROVEMENTS	\$8,200,000	CLINTON	3	2026-2030
		RECONSTRUCTION - PAVEMENTS				
ILL 161	CHARLES ST TO MEADOW LARK DR IN ALBERS	LAND ACQUISITION	\$550,000	CLINTON	3	2026-2030
		RECONSTRUCTION - PAVEMENTS				
ILL 177	AT SILVER CREEK OVERFLOW 2.3 MI W OF ILL 4	BRIDGE NEW DECK	\$3,300,000	ST. CLAIR	1	2026-2030
		REHABILITATION - BRIDGES				
		Structure Information				
	<u>Str Number</u>	<u>AADT</u>	<u>Truck Pct</u>	<u>NHS</u>		
	0820061	7,000	5	N		
	0820062	7,000	5	N		

**FY 2025-2030 Rebuild Illinois
Highway Improvement Program
District 8
State Highways**

Route / Street	Location	Improvements	Est. Cost	County	MYP Years	
		TAMP Category			Past	Current
ILL 177	COUNTY RD TO MINE RD IN MASCOUHAH Miles = 1.66	PAVEMENT REPLACEMENT ADA IMPROVEMENTS	\$18,400,000	ST. CLAIR	6	2026-2030
		RECONSTRUCTION - PAVEMENTS				
ILL 203	MADISON CO LINE IN MADISON TO COLLINSVILLE RD IN FAIRMONT CITY Miles = 1.42	DESIGNED OVERLAY ADA IMPROVEMENTS	\$4,700,000	ST. CLAIR	3	2026-2030
		REHABILITATION - PAVEMENTS				
Roadway Information						
<u>Miles</u>	<u>AADT</u>	<u>Truck Pct</u>	<u>NHS</u>			
1.15	15,334	15.9	Y			
0.27	3,500	15.9	Y			
ILL 203	MADISON AVE IN GRANITE CITY TO ST. CLAIR CO LINE IN MADISON Miles = 4.94	DESIGNED OVERLAY ADA IMPROVEMENTS	\$14,200,000	MADISON	1	2026-2030
		REHABILITATION - PAVEMENTS				
Roadway Information						
<u>Miles</u>	<u>AADT</u>	<u>Truck Pct</u>	<u>NHS</u>			
4.94	10,476	7.2	Y			
26TH ST CH 52	OVER SOUTHERN RR 0.2 MI E OF MCCASLAND AVE IN EAST ST. LOUIS <i>ILLINOIS SPECIAL BRIDGE PROGRAM PROJECT.</i>	BRIDGE REPLACEMENT	\$26,000,000	ST. CLAIR	3	2026-2030
		RECONSTRUCTION - BRIDGES				
				Structure Information		
				<u>Str Number</u>	<u>AADT</u>	<u>Truck Pct</u> <u>NHS</u>
				0820131	6,150	9 N
26TH ST CH 52	OVER SOUTHERN RR 0.2 MI E OF MCCASLAND AVE IN EAST ST. LOUIS <i>ILLINOIS SPECIAL BRIDGE PROGRAM PROJECT.</i>	P.E. (PHASE II)	\$1,000,000	ST. CLAIR	3	2026-2030
		RECONSTRUCTION - BRIDGES				

**FY 2025-2030 Rebuild Illinois
Highway Improvement Program
District 8
State Highways**

Route / Street	Location	Improvements	Est. Cost	County	MYP Years	
		TAMP Category			Past	Current
26TH ST CH 52	OVER SOUTHERN RR 0.2 MI E OF MCCASLAND AVE IN EAST ST. LOUIS <i>ILLINOIS SPECIAL BRIDGE PROGRAM PROJECT.</i>	LAND ACQUISITION	\$1,000,000	ST. CLAIR	3	2026-2030
		RECONSTRUCTION - BRIDGES				
26TH ST CH 52	OVER SOUTHERN RR 0.2 MI E OF MCCASLAND AVE IN EAST ST. LOUIS <i>ILLINOIS SPECIAL BRIDGE PROGRAM PROJECT.</i>	UTILITY ADJUSTMENT	\$1,000,000	ST. CLAIR	3	2026-2030
		RECONSTRUCTION - BRIDGES				
26TH ST CH 52	OVER SOUTHERN RR 0.2 MI E OF MCCASLAND AVE IN EAST ST. LOUIS <i>ILLINOIS SPECIAL BRIDGE PROGRAM PROJECT.</i>	CONSTRUCTION ENGINEERING	\$1,000,000	ST. CLAIR	3	2026-2030
		RECONSTRUCTION - BRIDGES				
AMERICAN LEGION RD	AT AMERICAN LEGION ENT IN EDWARDSVILLE Miles = 0.10	BRIDGE REPLACEMENT PAVING GRADING	\$1,900,000	MADISON	5	2026-2030
		MISCELLANEOUS IMPROVEMENTS				
BOND AVE	8TH ST IN EAST ST. LOUIS TO ILL 163 IN CAHOKIA HEIGHTS Miles = 4.82	STANDARD OVERLAY ADA IMPROVEMENTS	\$6,700,000	ST. CLAIR	5	2026-2030
		REHABILITATION - PAVEMENTS				
Roadway Information						
<u>Miles</u>	<u>AADT</u>	<u>Truck Pct</u>	<u>NHS</u>			
4.69	3,702	8.6	N			
0.13	75	0.0	N			

**FY 2025-2030 Rebuild Illinois
Highway Improvement Program
District 8
State Highways**

Route / Street	Location	Improvements	Est. Cost	County	MYP Years	
		TAMP Category			Past	Current
COLLINSVILLE RD	AT SCHOENBERGER CREEK 0.5 MI E OF ILL 203 IN FAIRMONT CITY	BRIDGE REPLACEMENT	\$6,600,000	ST. CLAIR	9	2026-2030
		RECONSTRUCTION - BRIDGES				
					Structure Information	
					<u>Str Number</u>	<u>AADT</u>
					0820031	3,150
					<u>Truck Pct</u>	<u>NHS</u>
					13	Y
COLLINSVILLE RD	AT SCHOENBERGER CREEK 0.5 MI E OF ILL 203 IN FAIRMONT CITY	LAND ACQUISITION	\$100,000	ST. CLAIR	6	2026-2030
		RECONSTRUCTION - BRIDGES				
COLLINSVILLE RD	AT SCHOENBERGER CREEK 0.5 MI E OF ILL 203 IN FAIRMONT CITY	UTILITY ADJUSTMENT	\$100,000	ST. CLAIR	6	2026-2030
		RECONSTRUCTION - BRIDGES				
DUBOIS BLKTP RD	AT ENTRANCE CULVERTS AT TOWNSHIP LINE RD, AT 0.2 MI & 0.7 MI W OF TOWNSHIP LINE RD & AT ILL 127 <i>BRIDGE BUNDLING PROJECT.</i>	BRIDGE REPLACEMENT	\$1,100,000	WASHINGTON	5	2026-2030
		RECONSTRUCTION - BRIDGES				

**FY 2025-2030 Rebuild Illinois
Highway Improvement Program
District 8
State Highways**

Route / Street	Location	Improvements	Est. Cost	County	MYP Years	
		TAMP Category			Past	Current
FOREST BLVD CH 12	AT SCHOENBERGER CREEK 0.3 MI W OF ILL 111 IN WASHINGTON PARK	BRIDGE REPLACEMENT	\$3,500,000	ST. CLAIR	6	2026-2030
		RECONSTRUCTION - BRIDGES				
					Structure Information	
					<u>Str Number</u>	<u>AADT</u>
					0829951	775
					<u>Truck Pct</u>	<u>NHS</u>
					12	N
FOREST BLVD CH 12	AT SCHOENBERGER CREEK 0.3 MI W OF ILL 111 IN WASHINGTON PARK	LAND ACQUISITION	\$50,000	ST. CLAIR	6	2026-2030
		RECONSTRUCTION - BRIDGES				
FOREST BLVD CH 12	AT SCHOENBERGER CREEK 0.3 MI W OF ILL 111 IN WASHINGTON PARK	UTILITY ADJUSTMENT	\$50,000	ST. CLAIR	6	2026-2030
		RECONSTRUCTION - BRIDGES				
GREENMOUNT RD	ILL 161 TO ILL 158/177 IN BELLEVILLE Miles = 0.01	ADDITIONAL LANES	\$11,000,000	ST. CLAIR	12	2026-2030
	<i>CONTINGENT UPON A JURISDICTIONAL TRANSFER.</i>	INITIAL CONSTRUCTION - PAVEMENTS				

**FY 2025-2030 Rebuild Illinois
Highway Improvement Program
District 8
State Highways**

Route / Street	Location	Improvements	Est. Cost	County	MYP Years		
		TAMP Category			Past	Current	
GREENMOUNT RD	ILL 161 TO ILL 158/177 IN BELLEVILLE Miles = 1.00	STANDARD OVERLAY ADA IMPROVEMENTS	\$6,200,000	ST. CLAIR	7	2026-2030	
	<i>CONTINGENT UPON A JURISDICTIONAL TRANSFER.</i>						
		REHABILITATION - PAVEMENTS					
Roadway Information							
<u>Miles</u>	<u>AADT</u>	<u>Truck Pct</u>	<u>NHS</u>				
1.00	15,828	4.2	N				
GREENMOUNT RD	ILL 161 TO ILL 158/177 IN BELLEVILLE	BRIDGE REPLACEMENT	\$3,800,000	ST. CLAIR	5	2026-2030	
	<i>CONTINGENT UPON A JURISDICTIONAL TRANSFER.</i>						
		RECONSTRUCTION - BRIDGES					
				Structure Information			
				<u>Str Number</u>	<u>AADT</u>	<u>Truck Pct</u>	<u>NHS</u>
				0820147	15,600	5	N
GREENMOUNT RD	ILL 161 TO ILL 158/177 IN BELLEVILLE	LAND ACQUISITION	\$1,000,000	ST. CLAIR	9	2026-2030	
	<i>CONTINGENT UPON A JURISDICTIONAL TRANSFER.</i>						
		INITIAL CONSTRUCTION - PAVEMENTS					
GREENMOUNT RD	ILL 161 TO ILL 158/177 IN BELLEVILLE	UTILITY ADJUSTMENT	\$1,500,000	ST. CLAIR	9	2026-2030	
	<i>CONTINGENT UPON A JURISDICTIONAL TRANSFER.</i>						
		INITIAL CONSTRUCTION - PAVEMENTS					
ILL 3 CONNECTOR	COLLINSVILLE RD IN EAST ST. LOUIS TO ILL 3/203 IN MADISON Miles = 1.40	NEW CONSTRUCTION	\$83,000,000	ST. CLAIR	6	2026-2030	
		INITIAL CONSTRUCTION - PAVEMENTS					

**FY 2025-2030 Rebuild Illinois
Highway Improvement Program
District 8
State Highways**

Route / Street	Location	Improvements	Est. Cost	County	MYP Years	
		TAMP Category			Past	Current
ILL 3 CONNECTOR	COLLINSVILLE RD IN EAST ST. LOUIS TO ILL 3/203 IN MADISON	P.E. (PHASE II)	\$2,000,000	ST. CLAIR	6	2025
		INITIAL CONSTRUCTION - PAVEMENTS				
ILL 3 CONNECTOR	COLLINSVILLE RD IN EAST ST. LOUIS TO ILL 3/203 IN MADISON	LAND ACQUISITION	\$9,000,000	ST. CLAIR	6	2025
		INITIAL CONSTRUCTION - PAVEMENTS				
ILL 3 CONNECTOR	COLLINSVILLE RD IN EAST ST. LOUIS TO ILL 3/203 IN MADISON	UTILITY ADJUSTMENT	\$5,000,000	ST. CLAIR	6	2025
		INITIAL CONSTRUCTION - PAVEMENTS				
ILL 3 CONNECTOR	COLLINSVILLE RD IN EAST ST. LOUIS TO ILL 3/203 IN MADISON	CONSTRUCTION ENGINEERING	\$5,000,000	ST. CLAIR	6	2026-2030
		INITIAL CONSTRUCTION - PAVEMENTS				
ILLINOIS AVE	MLK BRIDGE IN EAST ST. LOUIS	P.E. (PHASE I)	\$5,000,000	ST. CLAIR	2	2025
	<i>ILLINOIS LEAD AGENCY; MISSOURI AND ILLINOIS WILL SHARE COST EQUALLY.</i>					
		RECONSTRUCTION - BRIDGES				

**FY 2025-2030 Rebuild Illinois
Highway Improvement Program
District 8
State Highways**

Route / Street	Location	Improvements	Est. Cost	County	MYP Years	
		TAMP Category			Past	Current
ILLINOIS AVE	MLK BRIDGE IN EAST ST. LOUIS	P.E. (PHASE I)	\$5,000,000	ST. CLAIR	2	2026-2030
<i>ILLINOIS LEAD AGENCY; MISSOURI AND ILLINOIS WILL SHARE COST EQUALLY.</i>						
RECONSTRUCTION - BRIDGES						
LEBANON BYP	ILL 4 TO US 50 0.1 MI W OF OLD US 50 Miles = 3.00	GRADING PAVING BRIDGE (NEW)	\$77,800,000	ST. CLAIR	6	2026-2030
INITIAL CONSTRUCTION - PAVEMENTS						
LEBANON BYP	ILL 4 TO US 50 0.1 MI W OF OLD US 50	LAND ACQUISITION	\$500,000	ST. CLAIR	6	2025
INITIAL CONSTRUCTION - PAVEMENTS						
LEBANON BYP	ILL 4 TO US 50 0.1 MI W OF OLD US 50	UTILITY ADJUSTMENT	\$4,000,000	ST. CLAIR	6	2025
INITIAL CONSTRUCTION - PAVEMENTS						

**FY 2025-2030 Rebuild Illinois
Highway Improvement Program
District 8
State Highways**

Route / Street	Location	Improvements TAMP Category	Est. Cost	County	MYP Years	
					Past	Current
LEBANON BYP	ILL 4 TO US 50 0.1 MI W OF OLD US 50	CONSTRUCTION ENGINEERING	\$2,500,000	ST. CLAIR	6	2026-2030
		INITIAL CONSTRUCTION - PAVEMENTS				
MCKINLEY BRIDGE	MISSISSIPPI RIVER AT VENICE	BRIDGE DECK SEALING	\$175,000	MADISON	5	2025
		PRESERVATION - BRIDGES				
MCKINLEY BRIDGE	MISSISSIPPI RIVER AT VENICE	BRIDGE PAINTING BRIDGE REPAIR BRIDGE JOINT REPLACE/REPAIR BRIDGE DECK OVERLAY SCOUR MITIGATION	\$50,000,000	MADISON	2	2026-2030
		<i>ILLINOIS SPECIAL BRIDGE PROGRAM PROJECT.</i>				
		PRESERVATION - BRIDGES				
MCKINLEY BRIDGE	MISSISSIPPI RIVER AT VENICE	NAVIGATION LIGHTNG REPAIRS	\$300,000	ST. CLAIR MADISON	1	2025
		MISCELLANEOUS IMPROVEMENTS				
OLD US 50	0.6 MI E OF PIPELINE RD TO 13TH ST IN CARLYLE Miles = 1.29	STANDARD OVERLAY ADA IMPROVEMENTS	\$1,400,000	CLINTON	5	2026-2030
		REHABILITATION - PAVEMENTS				
Roadway Information						
Miles	AADT	Truck Pct	NHS			
1.29	5,469	7.9	N			

**FY 2025-2030 Rebuild Illinois
Highway Improvement Program
District 8
State Highways**

Route / Street	Location	Improvements TAMP Category	Est. Cost	County	MYP Years	
					Past	Current
OLD US 51	AT CROOKED CREEK 0.3 MI N OF CENTRAL CITY	BRIDGE REPLACEMENT	\$6,300,000	MARION	6	2026-2030
		RECONSTRUCTION - BRIDGES				
					Structure Information	
					<u>Str Number</u>	<u>AADT</u>
					0610007	1,450
					<u>Truck Pct</u>	<u>NHS</u>
					4	N
OLD US 51	AT CROOKED CREEK 0.3 MI N OF CENTRAL CITY	LAND ACQUISITION	\$200,000	MARION	6	2026-2030
		RECONSTRUCTION - BRIDGES				
OLD US 51	AT CROOKED CREEK 0.3 MI N OF CENTRAL CITY	UTILITY ADJUSTMENT	\$50,000	MARION	6	2026-2030
		RECONSTRUCTION - BRIDGES				
ST. CLAIR AVE	42ND ST PUMP STATION IN WASHINGTON PARK	MISCELLANEOUS	\$2,000,000	ST. CLAIR	1	2026-2030
		MAINTENANCE - PAVEMENTS				
ST. CLAIR AVE	33RD ST IN EAST ST. LOUIS TO ILL 157 IN CASEYVILLE/EAST ST. LOUIS Miles = 3.81	STANDARD OVERLAY ADA IMPROVEMENTS	\$7,500,000	ST. CLAIR	5	2026-2030
		REHABILITATION - PAVEMENTS				
Roadway Information						
<u>Miles</u>	<u>AADT</u>	<u>Truck Pct</u>	<u>NHS</u>			
3.71	9,618	4.0	N			
0.10	11,700	3.7	Y			

**FY 2025-2030 Rebuild Illinois
Highway Improvement Program
District 8
State Highways**

Route / Street	Location	Improvements	Est. Cost	County	MYP Years	
		TAMP Category			Past	Current
VARIOUS	VARIOUS	LIGHTING TRAF SIGNAL MODERNIZATION	\$1,500,000	DISTRICT-WIDE	1	2025
		MISCELLANEOUS IMPROVEMENTS				
VARIOUS	BRIDGE DECK SEALING IN MADISON CO	BRIDGE DECK SEALING	\$1,200,000	MADISON	1	2025
		PRESERVATION - BRIDGES				
VARIOUS	PAVEMENT PRESERVATION	MICROSURFACING 1 PASS	\$25,860,000	DISTRICT-WIDE	4	2026-2030
		PRESERVATION - PAVEMENTS				
VARIOUS	HWY SAFETY IMPROVEMENT PROGRAM PROJECTS	SAFETY IMPROVEMENTS	\$5,953,000	DISTRICT-WIDE	6	2025
		SAFETY				
VARIOUS	HWY SAFETY IMPROVEMENT PROGRAM PROJECTS	SAFETY IMPROVEMENTS	\$31,946,000	DISTRICT-WIDE	5	2026-2030
		SAFETY				
VARIOUS	ON-CALL ENGINEERING	P.E. SURVEYS (PHASE I) P.E. SURVEYS (PHASE II)	\$2,000,000	DISTRICT-WIDE	1	2025
		MISCELLANEOUS IMPROVEMENTS				

**FY 2025-2030 Rebuild Illinois
Highway Improvement Program
District 8
State Highways**

Route / Street	Location	Improvements TAMP Category	Est. Cost	County	MYP Years	
					Past	Current
VARIOUS	ON-CALL ENGINEERING	P.E. (ROW)	\$2,750,000	DISTRICT-WIDE	6	2025
		MISCELLANEOUS IMPROVEMENTS				
VARIOUS	ON-CALL ENGINEERING	P.E. (ROW)	\$950,000	DISTRICT-WIDE	1	2026-2030
		MISCELLANEOUS IMPROVEMENTS				
VARIOUS	ON-CALL ENGINEERING	P.E. (PHASE I) P.E. (PHASE II)	\$9,500,000	DISTRICT-WIDE	6	2025
		MISCELLANEOUS IMPROVEMENTS				
VARIOUS	ON-CALL ENGINEERING	P.E. (PHASE I) P.E. (PHASE II)	\$2,500,000	DISTRICT-WIDE	1	2026-2030
		MISCELLANEOUS IMPROVEMENTS				
VARIOUS	ON-CALL ENGINEERING	P.E. PROJECT MANAGERS	\$3,000,000	DISTRICT-WIDE	1	2026-2030
		MISCELLANEOUS IMPROVEMENTS				

**FY 2025-2030 Rebuild Illinois
Highway Improvement Program
District 8
State Highways**

Route / Street	Location	Improvements TAMP Category	Est. Cost	County	MYP Years	
					Past	Current
VARIOUS	ON-CALL ENGINEERING	P.E. SOILS (PHASE I) P.E. SOILS (PHASE II)	\$2,000,000	DISTRICT-WIDE	6	2025
		MISCELLANEOUS IMPROVEMENTS				
VARIOUS	ON-CALL ENGINEERING	P.E. SOILS (PHASE I) P.E. SOILS (PHASE II)	\$1,000,000	DISTRICT-WIDE	1	2026-2030
		MISCELLANEOUS IMPROVEMENTS				
VARIOUS	ON-CALL ENGINEERING	CONSTRUCTION ENGINEERING	\$1,500,000	DISTRICT-WIDE	6	2025
		MISCELLANEOUS IMPROVEMENTS				
VARIOUS	ON-CALL ENGINEERING	CONSTRUCTION ENGINEERING	\$4,000,000	DISTRICT-WIDE	6	2026-2030
		MISCELLANEOUS IMPROVEMENTS				
VARIOUS	ON-CALL ENGINEERING	CONSTRUCTION ENGINEERING	\$500,000	DISTRICT-WIDE	3	2026-2030
	<i>BRIDGE BUNDLING PROJECT.</i>	MISCELLANEOUS IMPROVEMENTS				

**FY 2025-2030 Rebuild Illinois
Highway Improvement Program
District 8
State Highways**

Route / Street	Location	Improvements	Est. Cost	County	MYP Years	
		TAMP Category			Past	Current
VARIOUS	DEEP WELL & PUMP REPAIRS	MISCELLANEOUS	\$300,000	MADISON ST. CLAIR	1	2025
		MISCELLANEOUS IMPROVEMENTS				
VARIOUS	MISCELLANEOUS LAND ACQUISITION	LAND ACQUISITION	\$500,000	DISTRICT-WIDE	6	2025
		MISCELLANEOUS IMPROVEMENTS				
VARIOUS	MISCELLANEOUS LAND ACQUISITION	LAND ACQUISITION	\$1,000,000	DISTRICT-WIDE	5	2026-2030
		MISCELLANEOUS IMPROVEMENTS				
VARIOUS	PRE-LAND ACQUISITION ACTIVITY	PRE-ACQUISITION ACTIVITY	\$500,000	DISTRICT-WIDE	3	2025
		MISCELLANEOUS IMPROVEMENTS				
VARIOUS	PRE-LAND ACQUISITION ACTIVITY	PRE-ACQUISITION ACTIVITY	\$1,000,000	DISTRICT-WIDE	2	2026-2030
		MISCELLANEOUS IMPROVEMENTS				
VARIOUS	POST-LAND ACQUISITION ACTIVITY	POST-ACQUISITION ACTIVITY	\$300,000	DISTRICT-WIDE	3	2025
		MISCELLANEOUS IMPROVEMENTS				

**FY 2025-2030 Rebuild Illinois
Highway Improvement Program
District 8
State Highways**

Route / Street	Location	Improvements	Est. Cost	County	MYP Years	
		TAMP Category			Past	Current
VARIOUS	POST-LAND ACQUISITION ACTIVITY	POST-ACQUISITION ACTIVITY	\$600,000	DISTRICT-WIDE	2	2026-2030
		MISCELLANEOUS IMPROVEMENTS				
VARIOUS	MISCELLANEOUS UTILITIES	UTILITY ADJUSTMENT	\$500,000	DISTRICT-WIDE	3	2025
		MISCELLANEOUS IMPROVEMENTS				
VARIOUS	MISCELLANEOUS UTILITIES	UTILITY ADJUSTMENT	\$1,000,000	DISTRICT-WIDE	2	2026-2030
		MISCELLANEOUS IMPROVEMENTS				
VARIOUS	VARIOUS LOCATIONS (ISAS)	ARCHAEOLOGICAL SURVEY	\$1,000,000	DISTRICT-WIDE	2	2025
		MISCELLANEOUS IMPROVEMENTS				
VARIOUS	DISTRICT MISCELLANEOUS	MISCELLANEOUS PROJECTS	\$500,000	DISTRICT-WIDE	1	2025
		MISCELLANEOUS IMPROVEMENTS				
VARIOUS	PAVEMENT PATCHING	PATCHING	\$1,700,000	DISTRICT-WIDE	5	2025
		MISCELLANEOUS IMPROVEMENTS				

**FY 2025-2030 Rebuild Illinois
Highway Improvement Program
District 8
State Highways**

Route / Street	Location	Improvements	Est. Cost	County	MYP Years	
		TAMP Category			Past	Current
VARIOUS	GUARDRAIL & MEDIAN CABLE INSTALLATION	GUARDRAIL MEDIAN CABLE	\$1,100,000	DISTRICT-WIDE	5	2025
		MISCELLANEOUS IMPROVEMENTS				
VARIOUS	GUARDRAIL & MEDIAN CABLE INSTALLATION	GUARDRAIL MEDIAN CABLE	\$2,300,000	DISTRICT-WIDE	5	2026-2030
		MISCELLANEOUS IMPROVEMENTS				
VARIOUS	CONGESTION MITIGATION AIR QUALITY	MISCELLANEOUS PROJECTS	\$562,000	DISTRICT-WIDE	6	2025
		MISCELLANEOUS IMPROVEMENTS				
VARIOUS	CONGESTION MITIGATION AIR QUALITY	MISCELLANEOUS PROJECTS	\$2,810,000	DISTRICT-WIDE	4	2026-2030
		MISCELLANEOUS IMPROVEMENTS				
VARIOUS	UTILITY ENGINEERING COORDINATION	P.E. SUBSURFACE UTILITIES	\$3,000,000	DISTRICT-WIDE	6	2025
		MISCELLANEOUS IMPROVEMENTS				

**FY 2025-2030 Rebuild Illinois
Highway Improvement Program
District 8
State Highways**

Route / Street	Location	Improvements	Est. Cost	County	MYP Years	
		TAMP Category			Past	Current
VARIOUS	RR FLAGGER AGREEMENT	RR FLAGGER	\$200,000	DISTRICT-WIDE	3	2025
		MISCELLANEOUS IMPROVEMENTS				
VARIOUS	RR FLAGGER AGREEMENT	RR FLAGGER	\$1,000,000	DISTRICT-WIDE	2	2026-2030
		MISCELLANEOUS IMPROVEMENTS				

DISTRICT 8

FY 2025-2028

PROPOSED LOCAL PROJECTS

**FY 2025-2028 Rebuild Illinois
Highway Improvement Program
District 8
Local Highways**

Route / Street	Location	Improvements	Est. Cost	County	MYP Years	
		TAMP Category			Past	Current
I 255	AT IMBS STATION RD & DAVIS ST FERRY RD IN DUPO	BRIDGE (NEW)	\$42,442,000	ST. CLAIR	18	2026-2030
<i>SAFETEA-LU HIGH PRIORITY PROJECT. STATE AND/OR LOCAL MATCH REQUIRED.</i>						
		INITIAL CONSTRUCTION - BRIDGES				
I 255	AT IMBS STATION RD & DAVIS ST FERRY RD IN DUPO	CONSTRUCTION ENGINEERING	\$3,000,000	ST. CLAIR	7	2026-2030
		INITIAL CONSTRUCTION - BRIDGES				
US 50 MCELLISTER ST	AT ILL 4 IN LEBANON	INTERSECTION IMPROVEMENT	\$2,003,000	ST. CLAIR	2	2025
		SAFETY				
ILL 159 N MAIN ST	STONEFIELD DR TO 0.1 MI N OF SUNSET DR IN SMITHTON	WIDENING EXISTING PAVEMENT	\$737,000	ST. CLAIR	1	2026-2030
		MISCELLANEOUS IMPROVEMENTS				
ILL 159 N MAIN ST	STONEFIELD DR TO 0.1 MI N OF SUNSET DR IN SMITHTON	CONSTRUCTION ENGINEERING	\$48,000	ST. CLAIR	1	2026-2030
		MISCELLANEOUS IMPROVEMENTS				

**FY 2025-2028 Rebuild Illinois
Highway Improvement Program
District 8
Local Highways**

Route / Street	Location	Improvements TAMP Category	Est. Cost	County	MYP Years	
					Past	Current
ILL 162	AT OLD TROY RD IN MARYVILLE	INTERSECTION RECONSTN RECONSTRUCTION - PAVEMENTS	\$500,000	MADISON	2	2026-2030
BLUFF RD	AT CARR CREEK <i>ILLINOIS SPECIAL BRIDGE PROGRAM LOCAL PROJECT; CONTINGENT UPON LOCAL AGENCY PROVIDING MATCHING FUNDS.</i>	BRIDGE REPLACEMENT RECONSTRUCTION - BRIDGES	\$1,603,000	MONROE	8	2025
BOND AVE	S 57TH ST TO 0.5 MI S OF S 57TH ST IN CAHOKIA HEIGHTS	SIDEWALKS MISCELLANEOUS IMPROVEMENTS	\$763,000	ST. CLAIR	5	2025
CENTER GROVE RD	OVER MCT BIKE TRAIL IN EDWARDSVILLE	BRIDGE REPLACEMENT RECONSTRUCTION - BRIDGES	\$2,500,000	MADISON	4	2025
CH 2 E ROODHOUSE RD	N BENTON AVE TO NE 775 AVE Miles = 3.99	STANDARD OVERLAY REHABILITATION - PAVEMENTS	\$1,094,000	GREENE	1	2026-2030
CH 6 BLUFF RD	DD RD TO HANOVER RD	SHOULDER REPAIR SAFETY IMPROVEMENTS SAFETY	\$1,100,000	MONROE	1	2026-2030

**FY 2025-2028 Rebuild Illinois
Highway Improvement Program
District 8
Local Highways**

Route / Street	Location	Improvements	Est. Cost	County	MYP Years	
		TAMP Category			Past	Current
CH 8 AVISTON RD	OLD US 50 TO ILL 161 Miles = 4.83	STANDARD OVERLAY	\$2,500,000	CLINTON	3	2025
		REHABILITATION - PAVEMENTS				
CH 11 COUNTY LINE RD	ILL 154 TO ILL 4 Miles = 4.44	STANDARD OVERLAY	\$2,840,000	RANDOLPH	1	2026-2030
		REHABILITATION - PAVEMENTS				
CH 12 OLD ILL 156 E MAIN ST	BLUFF RD (N) TO S MEYER AVE Miles = 2.21	RECONSTRUCTION	\$900,000	MONROE	2	2026-2030
		RECONSTRUCTION - PAVEMENTS				
CH 12 OLD ILL 156	AT DENNIS HOLLOW	BRIDGE REPLACEMENT	\$400,000	MONROE	5	2025
		RECONSTRUCTION - BRIDGES				
CH 22 CONCORDIA CHURCH RD	ILL 163 TO FRANK SCOTT PKWY	SHOULDER REPAIR	\$1,250,000	ST. CLAIR	3	2026-2030
		MISCELLANEOUS IMPROVEMENTS				

**FY 2025-2028 Rebuild Illinois
Highway Improvement Program
District 8
Local Highways**

Route / Street	Location	Improvements	Est. Cost	County	MYP Years	
		TAMP Category			Past	Current
CH 22 CONCORDIA CHURCH RD	AT PRAIRIE DU PONT CREEK 0.4 MI E OF ILL 163	BRIDGE REPLACEMENT	\$1,519,000	ST. CLAIR	1	2026-2030
<i>ILLINOIS SPECIAL BRIDGE PROGRAM LOCAL PROJECT; CONTINGENT UPON LOCAL AGENCY PROVIDING MATCHING FUNDS.</i>		RECONSTRUCTION - BRIDGES				
CH 22 CONCORDIA CHURCH RD	AT PRAIRIE DU PONT CREEK 0.4 MI E OF ILL 163	CONSTRUCTION ENGINEERING	\$149,000	ST. CLAIR	1	2026-2030
<i>ILLINOIS SPECIAL BRIDGE PROGRAM LOCAL PROJECT; CONTINGENT UPON LOCAL AGENCY PROVIDING MATCHING FUNDS.</i>		RECONSTRUCTION - BRIDGES				
CH 12	CH 10 TO NEW MARIGOLD RD Miles = 1.94	STANDARD OVERLAY	\$2,500,000	WASHINGTON	1	2026-2030
		REHABILITATION - PAVEMENTS				
CH 20 LAKE RD	AT BOND BRANCH 1.3 MI E OF ILL 127	BRIDGE REPLACEMENT	\$750,000	CLINTON	3	2025
		RECONSTRUCTION - BRIDGES				
COOKSON RD	COLLINSVILLE RD TO N 45TH ST IN FAIRMONT CITY Miles = 0.56	STANDARD OVERLAY	\$719,000	ST. CLAIR	2	2026-2030
		REHABILITATION - PAVEMENTS				

**FY 2025-2028 Rebuild Illinois
Highway Improvement Program
District 8
Local Highways**

Route / Street	Location	Improvements	Est. Cost	County	MYP Years	
		TAMP Category			Past	Current
COOKSON RD	COLLINSVILLE RD TO N 45TH ST IN FAIRMONT CITY	CONSTRUCTION ENGINEERING	\$64,000	ST. CLAIR	2	2026-2030
		REHABILITATION - PAVEMENTS				
COUGAR DR JUNCTION DR	COUGAR DR: ILLINI DR TO JUNCTION DR; JUNCTION DR: COUGAR DR TO ILL 159 IN GLEN CARBON Miles = 0.36	STANDARD OVERLAY	\$584,000	MADISON	3	2025
		REHABILITATION - PAVEMENTS				
COUGAR DR JUNCTION DR	COUGAR DR: ILLINI DR TO JUNCTION DR; JUNCTION DR: COUGAR DR TO ILL 159 IN GLEN CARBON	CONSTRUCTION ENGINEERING	\$52,000	MADISON	3	2025
		REHABILITATION - PAVEMENTS				
DR MARTIN LUTHER KING JR DR	N 10 ST TO COLUMBIA PL IN EAST ST LOUIS Miles = 0.43	STANDARD OVERLAY	\$726,000	ST. CLAIR	2	2026-2030
		REHABILITATION - PAVEMENTS				
DR MARTIN LUTHER KING JR DR	N 10 ST TO COLUMBIA PL IN EAST ST LOUIS	CONSTRUCTION ENGINEERING	\$58,000	ST. CLAIR	2	2026-2030
		REHABILITATION - PAVEMENTS				
E BROADWAY ST	E THIRD ST TO RIDGE ST IN ALTON	P.E. (PHASE I) P.E. (PHASE II)	\$500,000	MADISON	1	2025
		MISCELLANEOUS IMPROVEMENTS				

**FY 2025-2028 Rebuild Illinois
Highway Improvement Program
District 8
Local Highways**

Route / Street	Location	Improvements	Est. Cost	County	MYP Years	
		TAMP Category			Past	Current
E WOODLAND RIDGE RD CEDAR BLUFF DR S MEYER AVE	E WOODLAND RIDGE RD: CEDAR BLUFF DR TO BLUFF MEADOWS DR; CEDAR BLUFF DR: E WOODLAND RIDGE RD TO S MEYER AVE; S MEYER AVE: CEDAR BLUFF DR TO ILL 156 IN VALMEYER Miles = 0.81	STANDARD OVERLAY	\$700,000	MONROE	2	2026-2030
		REHABILITATION - PAVEMENTS				
EDWARDSVILLE RD	COTTER ST TO 2ND ST IN WOOD RIVER Miles = 0.45	STANDARD OVERLAY	\$427,000	MADISON	3	2026-2030
		REHABILITATION - PAVEMENTS				
EDWARDSVILLE RD	COTTER ST TO 2ND ST IN WOOD RIVER	CONSTRUCTION ENGINEERING	\$51,000	MADISON	3	2026-2030
		REHABILITATION - PAVEMENTS				
EDWARDSVILLE RD	2ND ST TO 6TH ST IN WOOD RIVER Miles = 0.47	STANDARD OVERLAY	\$565,000	MADISON	2	2026-2030
		REHABILITATION - PAVEMENTS				
EDWARDSVILLE RD	2ND ST TO 6TH ST IN WOOD RIVER	CONSTRUCTION ENGINEERING	\$68,000	MADISON	2	2026-2030
		REHABILITATION - PAVEMENTS				

**FY 2025-2028 Rebuild Illinois
Highway Improvement Program
District 8
Local Highways**

Route / Street	Location	Improvements	Est. Cost	County	MYP Years	
		TAMP Category			Past	Current
ERWIN PLEGGE BLVD	OLD BETHALTO RD TO ASHBROOK ST IN BETHALTO Miles = 0.49	STANDARD OVERLAY	\$290,000	MADISON	2	2026-2030
		REHABILITATION - PAVEMENTS				
ERWIN PLEGGE BLVD	OLD BETHALTO RD TO ASHBROOK ST IN BETHALTO	CONSTRUCTION ENGINEERING	\$40,000	MADISON	2	2026-2030
		REHABILITATION - PAVEMENTS				
ERWIN PLEGGE BLVD	ASHBROOK ST TO PRAIRIE ST IN BETHALTO Miles = 0.62	STANDARD OVERLAY	\$521,000	MADISON	1	2026-2030
		REHABILITATION - PAVEMENTS				
ERWIN PLEGGE BLVD	ASHBROOK ST TO PRAIRIE ST IN BETHALTO	CONSTRUCTION ENGINEERING	\$64,000	MADISON	1	2026-2030
		REHABILITATION - PAVEMENTS				
ESIC DR	ILL 157 TO UNIVERSITY DR IN EDWARDSVILLE Miles = 0.48	STANDARD OVERLAY	\$280,000	MADISON	3	2025
		REHABILITATION - PAVEMENTS				
ESIC DR	ILL 157 TO UNIVERSITY DR IN EDWARDSVILLE	CONSTRUCTION ENGINEERING	\$34,000	MADISON	3	2025
		REHABILITATION - PAVEMENTS				

**FY 2025-2028 Rebuild Illinois
Highway Improvement Program
District 8
Local Highways**

Route / Street	Location	Improvements	Est. Cost	County	MYP Years	
		TAMP Category			Past	Current
FALLING SPRINGS RD	ICG RR TO NICKELL AVE IN SAUGET	LIGHTING	\$409,000	ST. CLAIR	3	2025
		MISCELLANEOUS IMPROVEMENTS				
FALLING SPRINGS RD	ICG RR TO NICKELL AVE IN SAUGET	CONSTRUCTION ENGINEERING	\$33,000	ST. CLAIR	3	2025
		MISCELLANEOUS IMPROVEMENTS				
FRANK SCOTT PKWY	GREEN MOUNT RD TO CROSS ST IN SHILOH	WIDENING EXISTING PAVEMENT	\$5,000,000	ST. CLAIR	1	2025
		MISCELLANEOUS IMPROVEMENTS				
GHENT RD	CHRISTINA CT TO N MAIN ST IN COLUMBIA Miles = 0.30	RECONSTRUCTION	\$690,000	MONROE	3	2025
		RECONSTRUCTION - PAVEMENTS				
GILBERT ST	KINSELLA AVE TO ILL 159 IN SWANSEA Miles = 0.58	STANDARD OVERLAY	\$840,000	ST. CLAIR	1	2026-2030
		REHABILITATION - PAVEMENTS				
GILBERT ST	KINSELLA AVE TO ILL 159 IN SWANSEA	CONSTRUCTION ENGINEERING	\$68,000	ST. CLAIR	1	2026-2030
		REHABILITATION - PAVEMENTS				

**FY 2025-2028 Rebuild Illinois
Highway Improvement Program
District 8
Local Highways**

Route / Street	Location	Improvements	Est. Cost	County	MYP Years	
		TAMP Category			Past	Current
HARRIS LN	AT W FORK WOOD RIVER 0.3 MI E OF N RODGERS AVE	P.E. (PHASE I) P.E. (PHASE II)	\$2,000,000	MADISON	1	2026-2030
		RECONSTRUCTION - BRIDGES				
HERMAN ST	US 50 TO MCALLISTER ST IN LEBANON Miles = 0.62	STANDARD OVERLAY	\$714,000	ST. CLAIR	1	2026-2030
		REHABILITATION - PAVEMENTS				
HERMAN ST	US 50 TO MCALLISTER ST IN LEBANON	CONSTRUCTION ENGINEERING	\$72,000	ST. CLAIR	1	2026-2030
		REHABILITATION - PAVEMENTS				
HH ROAD	0.6 MI W OF MOORE RD TO ILL 3 IN WATERLOO Miles = 1.02	STANDARD OVERLAY	\$850,000	MONROE	1	2026-2030
		REHABILITATION - PAVEMENTS				
HOLLOW AVE	0.1 MI W OF WAGGONER AVE TO 0.1 MI W OF N HICKORY ST Miles = 0.42	RECONSTRUCTION	\$2,625,000	JERSEY	3	2025
		RECONSTRUCTION - PAVEMENTS				
JEROME LN	RANGE LN TO PARIS AVE IN CAHOKIA HEIGHTS Miles = 0.66	STANDARD OVERLAY	\$771,000	ST. CLAIR	1	2026-2030
		REHABILITATION - PAVEMENTS				

**FY 2025-2028 Rebuild Illinois
Highway Improvement Program
District 8
Local Highways**

Route / Street	Location	Improvements	Est. Cost	County	MYP Years	
		TAMP Category			Past	Current
JEROME LN	RANGE LN TO PARIS AVE IN CAHOKIA HEIGHTS	CONSTRUCTION ENGINEERING	\$62,000	ST. CLAIR	1	2026-2030
		REHABILITATION - PAVEMENTS				
KASKASKIA REGIONAL PORT DISTRICT	AT TERMINAL 2	SAFETY IMPROVEMENTS	\$4,741,000	RANDOLPH	1	2025
		SAFETY				
KASKASKIA REGIONAL PORT DISTRICT	AT TERMINAL 2	CONSTRUCTION ENGINEERING	\$228,000	RANDOLPH	1	2025
		SAFETY				
KINGSBURY DR KENWOOD DR GILBERT ST	N 17TH ST TO KINSELLA AVE IN SWANSEA Miles = 0.49	STANDARD OVERLAY	\$564,000	ST. CLAIR	3	2025
		REHABILITATION - PAVEMENTS				
KINGSBURY DR KENWOOD DR GILBERT ST	N 17TH ST TO KINSELLA AVE IN SWANSEA	CONSTRUCTION ENGINEERING	\$68,000	ST. CLAIR	3	2025
		REHABILITATION - PAVEMENTS				
LEE RD	AT SUGAR CREEK 3.8 MI W OF ST ROSE RD	BRIDGE REPLACEMENT	\$1,625,000	MADISON CLINTON	3	2025
		RECONSTRUCTION - BRIDGES				

**FY 2025-2028 Rebuild Illinois
Highway Improvement Program
District 8
Local Highways**

Route / Street	Location	Improvements	Est. Cost	County	MYP Years	
		TAMP Category			Past	Current
LENZBURG EAST RD	AT MUD CREEK E OF MARISSA NORTH RD	BRIDGE REPLACEMENT	\$1,500,000	ST. CLAIR	1	2026-2030
		RECONSTRUCTION - BRIDGES				
LINCOLN AVE STATE ST	LINCOLN AVE: E JACKSON ST TO STATE ST; STATE ST: WILLOW DR TO SMILEY ST IN O'FALLON Miles = 1.34	STANDARD OVERLAY	\$745,000	ST. CLAIR	2	2026-2030
		REHABILITATION - PAVEMENTS				
MADISON AVE	29TH ST TO 27TH ST IN GRANITE CITY Miles = 0.35	STANDARD OVERLAY	\$854,000	MADISON	1	2026-2030
		REHABILITATION - PAVEMENTS				
MADISON AVE	29TH ST TO 27TH ST IN GRANITE CITY	CONSTRUCTION ENGINEERING	\$81,000	MADISON	1	2026-2030
		REHABILITATION - PAVEMENTS				
MADISON AVE	27TH ST TO 25TH ST IN GRANITE CITY Miles = 0.35	STANDARD OVERLAY	\$624,000	MADISON	2	2026-2030
		REHABILITATION - PAVEMENTS				
MADISON AVE	27TH ST TO 25TH ST IN GRANITE CITY	CONSTRUCTION ENGINEERING	\$59,000	MADISON	2	2026-2030
		REHABILITATION - PAVEMENTS				

**FY 2025-2028 Rebuild Illinois
Highway Improvement Program
District 8
Local Highways**

Route / Street	Location	Improvements	Est. Cost	County	MYP Years	
		TAMP Category			Past	Current
MADISON AVE	25TH ST TO 23RD ST IN GRANITE CITY Miles = 0.29	STANDARD OVERLAY	\$545,000	MADISON	3	2025
		REHABILITATION - PAVEMENTS				
MADISON AVE	25TH ST TO 23RD ST IN GRANITE CITY	CONSTRUCTION ENGINEERING	\$52,000	MADISON	3	2025
		REHABILITATION - PAVEMENTS				
MADISON AVE	14TH ST TO 12TH ST IN MADISON Miles = 0.23	STANDARD OVERLAY	\$416,000	MADISON	3	2026-2030
		REHABILITATION - PAVEMENTS				
MADISON AVE	14TH ST TO 12TH ST IN MADISON	CONSTRUCTION ENGINEERING	\$40,000	MADISON	3	2026-2030
		REHABILITATION - PAVEMENTS				
MADISON AVE	12TH ST TO 7TH ST IN MADISON Miles = 0.33	STANDARD OVERLAY	\$532,000	MADISON	4	2025
		REHABILITATION - PAVEMENTS				
MADISON AVE	12TH ST TO 7TH ST IN MADISON	CONSTRUCTION ENGINEERING	\$51,000	MADISON	4	2025
		REHABILITATION - PAVEMENTS				

**FY 2025-2028 Rebuild Illinois
Highway Improvement Program
District 8
Local Highways**

Route / Street	Location	Improvements	Est. Cost	County	MYP Years	
		TAMP Category			Past	Current
MADISON AVE	7TH ST TO 3RD ST IN MADISON Miles = 0.29	STANDARD OVERLAY	\$540,000	MADISON	5	2025
		REHABILITATION - PAVEMENTS				
MAIN ST	COLLEGE AVE TO HILLCREST AVE IN ALTON Miles = 0.57	STANDARD OVERLAY	\$853,000	MADISON	1	2026-2030
		REHABILITATION - PAVEMENTS				
MAIN ST	COLLEGE AVE TO HILLCREST AVE IN ALTON	CONSTRUCTION ENGINEERING	\$80,000	MADISON	1	2026-2030
		REHABILITATION - PAVEMENTS				
MAPLE ST	E OF MAIN ST TO SHILOH HEIGHTS DR IN SHILOH	WIDENING EXISTING PAVEMENT SIDEWALKS	\$570,000	ST. CLAIR	3	2025
		SAFETY				
MAPLE ST	E OF MAIN ST TO SHILOH HEIGHTS DR IN SHILOH	CONSTRUCTION ENGINEERING	\$64,000	ST. CLAIR	3	2025
		SAFETY				
MARTIN LUTHER KING JR DR	COLUMBIA PL TO 18TH ST IN EAST ST LOUIS Miles = 0.41	STANDARD OVERLAY	\$770,000	ST. CLAIR	1	2026-2030
		REHABILITATION - PAVEMENTS				

**FY 2025-2028 Rebuild Illinois
Highway Improvement Program
District 8
Local Highways**

Route / Street	Location	Improvements	Est. Cost	County	MYP Years	
		TAMP Category			Past	Current
MARTIN LUTHER KING JR DR	COLUMBIA PL TO 18TH ST IN EAST ST LOUIS	CONSTRUCTION ENGINEERING	\$62,000	ST. CLAIR	1	2026-2030
		REHABILITATION - PAVEMENTS				
MARYLAND AVE	N 45TH ST TO ILL 111 IN FAIRMONT CITY Miles = 0.54	STANDARD OVERLAY	\$789,000	ST. CLAIR	1	2026-2030
		REHABILITATION - PAVEMENTS				
MARYLAND AVE	N 45TH ST TO ILL 111 IN FAIRMONT CITY	CONSTRUCTION ENGINEERING	\$76,000	ST. CLAIR	1	2026-2030
		REHABILITATION - PAVEMENTS				
MILTON RD	WORDEN AVE TO EDGEWOOD AVE IN ALTON Miles = 0.32	STANDARD OVERLAY	\$550,000	MADISON	3	2025
		REHABILITATION - PAVEMENTS				
MILTON RD	WORDEN AVE TO EDGEWOOD AVE IN ALTON	CONSTRUCTION ENGINEERING	\$66,000	MADISON	3	2025
		REHABILITATION - PAVEMENTS				
MOUSETTE LN	I-255 TO CAROL ST IN CAHOKIA HEIGHTS	LIGHTING	\$504,000	ST. CLAIR	2	2026-2030
		MISCELLANEOUS IMPROVEMENTS				

**FY 2025-2028 Rebuild Illinois
Highway Improvement Program
District 8
Local Highways**

Route / Street	Location	Improvements	Est. Cost	County	MYP Years	
		TAMP Category			Past	Current
MOUSETTE LN	I-255 TO CAROL ST IN CAHOKIA HEIGHTS	CONSTRUCTION ENGINEERING	\$48,000	ST. CLAIR	2	2026-2030
		MISCELLANEOUS IMPROVEMENTS				
N 17TH ST	ILL 161 TO W MAIN ST IN BELLEVILLE Miles = 1.94	RECONSTRUCTION	\$1,250,000	ST. CLAIR	2	2026-2030
		RECONSTRUCTION - PAVEMENTS				
N ALBY ST	HUMBERT RD TO 0.1 MI S OF CANAVAN DR IN GODFREY Miles = 0.52	STANDARD OVERLAY	\$654,000	MADISON	1	2026-2030
		REHABILITATION - PAVEMENTS				
N ALBY ST	HUMBERT RD TO 0.1 MI S OF CANAVAN DR IN GODFREY	CONSTRUCTION ENGINEERING	\$52,000	MADISON	1	2026-2030
		REHABILITATION - PAVEMENTS				
N GREEN MOUNT RD	S OF FRANK SCOTT PKWY TO LEBANON AVE IN SHILOH Miles = 1.49	STANDARD OVERLAY	\$3,125,000	ST. CLAIR	1	2025
		REHABILITATION - PAVEMENTS				
N GREEN MOUNT RD	LEBANON AVE IN SHILOH TO ILL 161 IN BELLEVILLE Miles = 1.92	ADDITIONAL LANES	\$3,125,000	ST. CLAIR	1	2025
		INITIAL CONSTRUCTION - PAVEMENTS				

**FY 2025-2028 Rebuild Illinois
Highway Improvement Program
District 8
Local Highways**

Route / Street	Location	Improvements	Est. Cost	County	MYP Years	
		TAMP Category			Past	Current
NE 250 AVE	AT UNNAMED STREAM 2.4 MI N OF ILL 108	BRIDGE REPLACEMENT	\$320,000	GREENE	3	2025
		RECONSTRUCTION - BRIDGES				
NORTH RD ILL 161 EXT	AT POPLAR CREEK 0.5 MI N OF HELM	BRIDGE REPLACEMENT	\$1,570,000	MARION	5	2026-2030
	<i>ILLINOIS SPECIAL BRIDGE PROGRAM LOCAL PROJECT; CONTINGENT UPON LOCAL AGENCY PROVIDING MATCHING FUNDS.</i>					
		RECONSTRUCTION - BRIDGES				
NORTH RD ILL 161 EXT	AT POPLAR CREEK 0.5 MI N OF HELM	CONSTRUCTION ENGINEERING	\$144,000	MARION	3	2026-2030
	<i>ILLINOIS SPECIAL BRIDGE PROGRAM LOCAL PROJECT; CONTINGENT UPON LOCAL AGENCY PROVIDING MATCHING FUNDS.</i>					
		RECONSTRUCTION - BRIDGES				
OLD COLLINSVILLE RD	ASHLAND AVE IN FAIRVIEW HEIGHTS TO LEBANON AVE IN SWANSEA Miles = 3.52	STANDARD OVERLAY	\$478,000	ST. CLAIR	4	2025
		REHABILITATION - PAVEMENTS				
OLD COLLINSVILLE RD	AT RICHLAND CREEK 0.1 MI S OF CREEKSIDE DR IN SWANSEA	BRIDGE REPLACEMENT	\$1,390,000	ST. CLAIR	2	2026-2030
	<i>ILLINOIS SPECIAL BRIDGE PROGRAM LOCAL PROJECT; CONTINGENT UPON LOCAL AGENCY PROVIDING MATCHING FUNDS.</i>					
		RECONSTRUCTION - BRIDGES				

**FY 2025-2028 Rebuild Illinois
Highway Improvement Program
District 8
Local Highways**

Route / Street	Location	Improvements	Est. Cost	County	MYP Years	
		TAMP Category			Past	Current
OLD RIPLEY RD	AT LITTLE DRY FORK CREEK 2.8 MI N OF OLD RIPLEY	BRIDGE REPLACEMENT	\$2,100,000	BOND	2	2026-2030
		RECONSTRUCTION - BRIDGES				
OTTERVILLE RD	MAIN ST IN OTTERVILLE TO ILL 3 Miles = 3.83	RECONSTRUCTION	\$1,250,000	JERSEY	2	2025
		RECONSTRUCTION - PAVEMENTS				
PANAMA AVE	MAPLE AVE TO RENKEN LN Miles = 2.18	STANDARD OVERLAY	\$1,300,000	BOND	1	2026-2030
		REHABILITATION - PAVEMENTS				
PIERCE LN	AIRPORT RD TO STAMPER LN IN GODFREY Miles = 1.34	RECONSTRUCTION	\$529,000	MADISON	5	2025
		RECONSTRUCTION - PAVEMENTS				
PROVIDENCE RD	SE 450 ST TO 1.1 MI S OF SE 450 ST IN JALAPA	P.E. (PHASE II)	\$100,000	GREENE	2	2025
		REHABILITATION - PAVEMENTS				
PROVIDENCE RD	SE 450 ST TO 1.1 MI S OF SE 450 ST IN JALAPA Miles = 1.06	STANDARD OVERLAY	\$1,000,000	GREENE	2	2026-2030
		REHABILITATION - PAVEMENTS				

**FY 2025-2028 Rebuild Illinois
Highway Improvement Program
District 8
Local Highways**

Route / Street	Location	Improvements	Est. Cost	County	MYP Years	
		TAMP Category			Past	Current
PROVIDENCE RD	1.4 MI N OF SE 625 ST IN JALAPA TO SE 625 ST Miles = 1.44	STANDARD OVERLAY	\$840,000	GREENE	3	2025
		REHABILITATION - PAVEMENTS				
QUEENY AVE FALLING SPRINGS RD CURTIS STEINBERG DR	QUEENY AVE: 0.1 MI W OF ILL 3 TO FALLING SPRINGS RD; FALLING SPRINGS RD: QUEENY AVE TO CURTIS STEINBERG DR; CURTIS STEINBERG DR: FALLING SPRINGS RD TO W OF SAUGET BUSINESS BLVD	LIGHTING	\$680,000	ST. CLAIR	4	2026-2030
		MISCELLANEOUS IMPROVEMENTS				
QUEENY AVE FALLING SPRINGS RD CURTIS STEINBERG DR	QUEENY AVE: 0.1 MI W OF ILL 3 TO FALLING SPRINGS RD; FALLING SPRINGS RD: QUEENY AVE TO CURTIS STEINBERG DR; CURTIS STEINBERG DR: FALLING SPRINGS RD TO W OF SAUGET BUSINESS BLVD	CONSTRUCTION ENGINEERING	\$52,000	ST. CLAIR	4	2026-2030
		MISCELLANEOUS IMPROVEMENTS				
RIGGIN RD	BOUSE RD TO ILL 162 (EDWARDSVILLE RD) IN TROY Miles = 0.87	RECONSTRUCTION	\$791,000	MADISON	2	2026-2030
		RECONSTRUCTION - PAVEMENTS				
RIGGIN RD	BOUSE RD TO ILL 162 (EDWARDSVILLE RD) IN TROY	CONSTRUCTION ENGINEERING	\$28,000	MADISON	2	2026-2030
		RECONSTRUCTION - PAVEMENTS				

**FY 2025-2028 Rebuild Illinois
Highway Improvement Program
District 8
Local Highways**

Route / Street	Location	Improvements	Est. Cost	County	MYP Years	
		TAMP Category			Past	Current
S KOSSUTH ST E MADISON ST / URBANA RD	S KOSSUTH ST: WASHINGTON AVE TO E MADISON ST; E MADISON ST / URBANA RD: S KOSSUTH ST TO JOTHAM CT IN MILLSTADT	SIDEWALKS	\$574,000	ST. CLAIR	3	2025
		MISCELLANEOUS IMPROVEMENTS				
S KOSSUTH ST E MADISON ST / URBANA RD	S KOSSUTH ST: WASHINGTON AVE TO E MADISON ST; E MADISON ST / URBANA RD: S KOSSUTH ST TO JOTHAM CT IN MILLSTADT	CONSTRUCTION ENGINEERING	\$56,000	ST. CLAIR	3	2025
		MISCELLANEOUS IMPROVEMENTS				
S PERRINE AVE	E CALUMET ST TO NS RR IN CENTRALIA Miles = 0.49	STANDARD OVERLAY	\$600,000	MARION	1	2026-2030
		REHABILITATION - PAVEMENTS				
S PERRINE AVE	E CALUMET ST TO NS RR IN CENTRALIA	CONSTRUCTION ENGINEERING	\$80,000	MARION	1	2026-2030
		REHABILITATION - PAVEMENTS				
S UNIVERSITY DR (NORTHBOUND)	UNIVERSITY PARK DR TO STADIUM DR IN EDWARDSVILLE Miles = 0.45	STANDARD OVERLAY	\$830,000	MADISON	3	2025
		REHABILITATION - PAVEMENTS				
S UNIVERSITY DR (SOUTHBOUND)	UNIVERSITY PARK DR TO STADIUM DR IN EDWARDSVILLE Miles = 0.46	STANDARD OVERLAY	\$786,000	MADISON	1	2026-2030
		REHABILITATION - PAVEMENTS				

**FY 2025-2028 Rebuild Illinois
Highway Improvement Program
District 8
Local Highways**

Route / Street	Location	Improvements	Est. Cost	County	MYP Years	
		TAMP Category			Past	Current
S UNIVERSITY DR (SOUTHBOUND)	UNIVERSITY PARK DR TO STADIUM DR IN EDWARDSVILLE	CONSTRUCTION ENGINEERING	\$76,000	MADISON	1	2026-2030
		REHABILITATION - PAVEMENTS				
SHANGHAI RD	AT E FORK KASKASKIA RIVER 1.3 MI W OF ST PETER RD	BRIDGE REPLACEMENT	\$465,000	MARION	2	2026-2030
		RECONSTRUCTION - BRIDGES				
SHANGHAI RD	AT E FORK KASKASKIA RIVER 1.3 MI W OF ST PETER RD	CONSTRUCTION ENGINEERING	\$35,000	MARION	2	2026-2030
		RECONSTRUCTION - BRIDGES				
ST LOUIS AVE	0.1 MI E OF W MAIN ST TO BROADWAY ST IN EAST ALTON Miles = 0.45	STANDARD OVERLAY	\$812,000	MADISON	1	2026-2030
		REHABILITATION - PAVEMENTS				
ST LOUIS AVE	0.1 MI E OF W MAIN ST TO BROADWAY ST IN EAST ALTON	CONSTRUCTION ENGINEERING	\$90,000	MADISON	1	2026-2030
		REHABILITATION - PAVEMENTS				
ST LOUIS AVE	BROADWAY ST TO COTTER ST IN EAST ALTON Miles = 0.38	STANDARD OVERLAY	\$570,000	MADISON	2	2026-2030
		REHABILITATION - PAVEMENTS				

**FY 2025-2028 Rebuild Illinois
Highway Improvement Program
District 8
Local Highways**

Route / Street	Location	Improvements	Est. Cost	County	MYP Years	
		TAMP Category			Past	Current
ST LOUIS AVE	BROADWAY ST TO COTTER ST IN EAST ALTON	CONSTRUCTION ENGINEERING	\$68,000	MADISON	2	2026-2030
		REHABILITATION - PAVEMENTS				
STOLLE RD	AT TRIPLE LAKES RD	INTERSECTION IMPROVEMENT	\$1,260,000	ST. CLAIR	4	2025
		SAFETY				
SUMMIT AVE	NOTTING HILL CT TO ALCO DR IN COLLINSVILLE Miles = 0.17	STANDARD OVERLAY	\$573,000	MADISON	4	2025
		REHABILITATION - PAVEMENTS				
SUMMIT AVE	ALCO DR TO DOONER DR IN COLLINSVILLE Miles = 0.06	STANDARD OVERLAY	\$390,000	MADISON	2	2026-2030
		REHABILITATION - PAVEMENTS				
SUMMIT AVE	ALCO DR TO DOONER DR IN COLLINSVILLE	CONSTRUCTION ENGINEERING	\$52,000	MADISON	2	2026-2030
		REHABILITATION - PAVEMENTS				
THIRD ST	MADISON AVE TO EWING AVE IN MADISON Miles = 0.25	STANDARD OVERLAY	\$641,000	MADISON	1	2026-2030
		REHABILITATION - PAVEMENTS				

**FY 2025-2028 Rebuild Illinois
Highway Improvement Program
District 8
Local Highways**

Route / Street	Location	Improvements	Est. Cost	County	MYP Years	
		TAMP Category			Past	Current
THIRD ST	MADISON AVE TO EWING AVE IN MADISON	CONSTRUCTION ENGINEERING	\$67,000	MADISON	1	2026-2030
		REHABILITATION - PAVEMENTS				
TOLLE LN	GODFREY RD TO 0.3 MI E OF GODFREY RD IN GODFREY Miles = 0.25	RECONSTRUCTION	\$595,000	MADISON	3	2025
		RECONSTRUCTION - PAVEMENTS				
TOLLE LN	UP RR TO HUMBERT RD IN GODFREY Miles = 0.24	RECONSTRUCTION	\$613,000	MADISON	2	2026-2030
		RECONSTRUCTION - PAVEMENTS				
TR 0187	AT LITTLE PIASA CREEK 2.4 MI E OF ILL 109	BRIDGE REPLACEMENT	\$1,885,000	JERSEY	1	2026-2030
		<i>ILLINOIS SPECIAL BRIDGE PROGRAM LOCAL PROJECT; CONTINGENT UPON LOCAL AGENCY PROVIDING MATCHING FUNDS.</i>				
		RECONSTRUCTION - BRIDGES				
TR 0187	AT LITTLE PIASA CREEK 2.4 MI E OF ILL 109	CONSTRUCTION ENGINEERING	\$160,000	JERSEY	1	2026-2030
		<i>ILLINOIS SPECIAL BRIDGE PROGRAM PROJECT.</i>				
		RECONSTRUCTION - BRIDGES				

**FY 2025-2028 Rebuild Illinois
Highway Improvement Program
District 8
Local Highways**

Route / Street	Location	Improvements	Est. Cost	County	MYP Years	
		TAMP Category			Past	Current
TRIPLE LAKES RD	AT PRAIRIE DUPONT CREEK 0.1 MI S OF ILL 157	BRIDGE REPLACEMENT	\$3,850,000	ST. CLAIR	4	2026-2030
		<i>ILLINOIS SPECIAL BRIDGE PROGRAM LOCAL PROJECT; CONTINGENT UPON LOCAL AGENCY PROVIDING MATCHING FUNDS.</i>				
		RECONSTRUCTION - BRIDGES				
VARIOUS	DISTRICTWIDE CMAQ PROJECTS	MISCELLANEOUS PROJECTS	\$6,867,000	DISTRICT-WIDE	6	2025
		MISCELLANEOUS IMPROVEMENTS				
VARIOUS	DISTRICTWIDE CMAQ PROJECTS	MISCELLANEOUS PROJECTS	\$21,131,000	DISTRICT-WIDE	3	2026-2030
		MISCELLANEOUS IMPROVEMENTS				
VARIOUS	TERMINAL RAILROAD OF ST. LOUIS 3RD MAIN	P.E. (PHASE II)	\$198,000	ST. CLAIR	1	2026-2030
		MISCELLANEOUS IMPROVEMENTS				
VARIOUS	TERMINAL RAILROAD OF ST. LOUIS 3RD MAIN	MISCELLANEOUS	\$18,750,000	ST. CLAIR	1	2026-2030
		MISCELLANEOUS IMPROVEMENTS				
W MAIN ST	44TH ST TO 37TH ST IN BELLEVILLE Miles = 0.43	STANDARD OVERLAY	\$898,000	ST. CLAIR	1	2026-2030
		REHABILITATION - PAVEMENTS				

**FY 2025-2028 Rebuild Illinois
Highway Improvement Program
District 8
Local Highways**

Route / Street	Location	Improvements	Est. Cost	County	MYP Years	
		TAMP Category			Past	Current
W MAIN ST	44TH ST TO 37TH ST IN BELLEVILLE	CONSTRUCTION ENGINEERING	\$78,000	ST. CLAIR	1	2026-2030
		REHABILITATION - PAVEMENTS				
W MAIN ST	37TH ST TO 28TH ST IN BELLEVILLE Miles = 0.62	STANDARD OVERLAY	\$830,000	ST. CLAIR	2	2026-2030
		REHABILITATION - PAVEMENTS				
W MAIN ST	37TH ST TO 28TH ST IN BELLEVILLE	CONSTRUCTION ENGINEERING	\$20,000	ST. CLAIR	2	2026-2030
		REHABILITATION - PAVEMENTS				
W WHITTAKER ST	WESTGATE AVE TO S COLLEGE AVE IN SALEM Miles = 0.85	STANDARD OVERLAY	\$445,000	MARION	1	2026-2030
		REHABILITATION - PAVEMENTS				
WATER ST	0.1 MI W OF MILLS RD TO ILL 3 IN CHESTER Miles = 1.83	STANDARD OVERLAY	\$1,308,000	RANDOLPH	1	2026-2030
		REHABILITATION - PAVEMENTS				
WOOD RIVER AVE	WOOD RIVER NCL TO S OF ECKHARD AVE IN WOOD RIVER Miles = 0.54	STANDARD OVERLAY	\$1,026,000	MADISON	7	2025
		REHABILITATION - PAVEMENTS				



DISTRICT 9

1,462 MILES OF HIGHWAYS

763 BRIDGES

8.7 MILLION MILES OF TRAVEL DAILY

\$1.5 BILLION FOR IMPROVEMENTS DURING FY 2025-2030

MAJOR DISTRICT HIGHWAY PROJECTS BY COUNTY

ALEXANDER

- **I-57:** \$55 million for bridge painting and bridge deck overlay for the Mississippi River Bridge in Cairo. Illinois is leading the project, with Missouri sharing equally in the cost.
- **U.S. 51/60/62:** \$187.1 million for bridge replacement at the Ohio River 1 mile south of Cairo. Kentucky is leading the project; these costs represent Illinois' share.

FRANKLIN

- **Illinois 154:** \$20.3 million for bridge replacement and a bikeway from Fitzgerald Park Drive to Larry Foster Parkway and resurfacing on 2.3 miles from Fitzgerald Park Drive at Rend Lake to Illinois 37.

FRANKLIN AND JEFFERSON

- **I-57:** \$110 million for additional lanes for 10.2 miles and bridge replacements along a critical freight corridor from 2.5 miles south of Illinois 154 to the I-64 South Tri-Level interchange in Mount Vernon.
- **Illinois 37:** \$42.2 million for resurfacing 13.8 miles, new shoulders, bikeway and a bridge replacement from Campground Road in Bonnie to Illinois 14 in Benton.

JEFFERSON

- **I-57/I-64:** \$50.5 million for interchange reconstruction and bridge replacement at the Illinois 15 interchange in Mount Vernon.

MASSAC

- **Ohio River Bridge (I-24):** \$44.2 million for bridge painting and bridge deck overlay at Metropolis. Illinois is leading the project, with Kentucky sharing equally in the cost.

PERRY

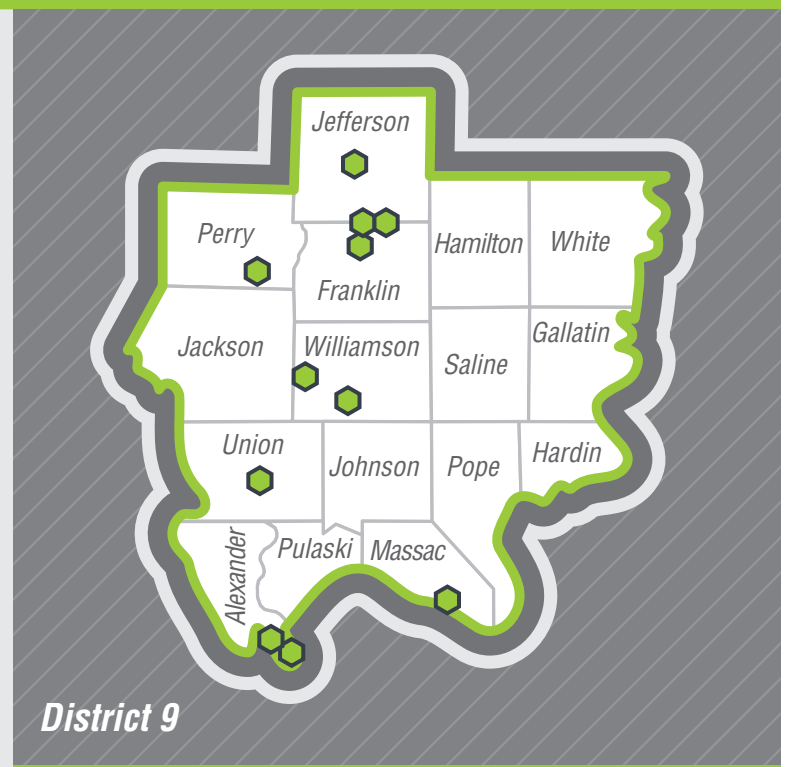
- **Illinois 152:** \$13.5 million for resurfacing 6.8 miles and new shoulders from Illinois 127 to U.S. 51.

UNION

- **Illinois 146:** \$11.5 million for reconstruction of 1.4 miles and resurfacing of 1.2 miles from Illinois 127 in Jonesboro to U.S. 51.

WILLIAMSON

- **I-57:** \$45 million for additional lanes for 7.9 miles from I-24 to south of Old Illinois 13 in Marion.
- **Illinois 13:** \$46 million for additional lanes for 2 miles and bridge replacements from Spillway Road to Shawnee Trail.



**FY 2025-2030 Rebuild Illinois
Highway Improvement Program
District 9
State Highways**

Route / Street	Location	Improvements	Est. Cost	County	MYP Years	
		TAMP Category			Past	Current
I 24	FT MASSAC REST AREA IN METROPOLIS	PARKING IMPROVEMENT	\$2,000,000	MASSAC	2	2025
<i>ILLINOIS COMPETITIVE FREIGHT PROGRAM PROJECT. THE REQUIRED STATE MATCH AND ADDITIONAL FUNDING TOTALING \$9.7 MILLION IS INCLUDED WITHIN A STATEWIDE LINE ITEM.</i>						
MISCELLANEOUS IMPROVEMENTS						
I 24	OHIO RIVER BRIDGE AT ECL OF METROPOLIS	BRIDGE PAINTING BRIDGE DECK OVERLAY	\$42,000,000	MASSAC	5	2025
<i>ILLINOIS LEAD AGENCY; KENTUCKY AND ILLINOIS WILL SHARE COST EQUALLY.</i>						
PRESERVATION - BRIDGES						
I 24	OHIO RIVER BRIDGE AT ECL OF METROPOLIS	CONSTRUCTION ENGINEERING	\$2,200,000	MASSAC	1	2025
<i>ILLINOIS LEAD AGENCY; KENTUCKY AND ILLINOIS WILL SHARE COST EQUALLY.</i>						
PRESERVATION - BRIDGES						
I 57	MISSISSIPPI RIVER BRIDGE AT WCL OF CAIRO	MISCELLANEOUS PROJECTS	\$5,000,000	ALEXANDER	1	2025
<i>ILLINOIS LEAD AGENCY; MISSOURI AND ILLINOIS WILL SHARE COST EQUALLY.</i>						
MAINTENANCE - PAVEMENTS						
I 57	MISSISSIPPI RIVER BRIDGE AT WCL OF CAIRO	BRIDGE PAINTING	\$40,000,000	ALEXANDER	6	2025
<i>ILLINOIS LEAD AGENCY; MISSOURI AND ILLINOIS WILL SHARE COST EQUALLY.</i>						
PRESERVATION - BRIDGES						

**FY 2025-2030 Rebuild Illinois
Highway Improvement Program
District 9
State Highways**

Route / Street	Location	Improvements	Est. Cost	County	MYP Years	
		TAMP Category			Past	Current
I 57	MISSISSIPPI RIVER BRIDGE AT WCL OF CAIRO	CONSTRUCTION ENGINEERING	\$4,000,000	ALEXANDER	3	2025
		<i>ILLINOIS LEAD AGENCY; MISSOURI AND ILLINOIS WILL SHARE COST EQUALLY.</i>				
		PRESERVATION - BRIDGES				
I 57	MISSISSIPPI RIVER BRIDGE AT WCL OF CAIRO	BRIDGE DECK OVERLAY	\$6,000,000	ALEXANDER	3	2026-2030
		<i>ILLINOIS LEAD AGENCY; MISSOURI AND ILLINOIS WILL SHARE COST EQUALLY.</i>				
		PRESERVATION - BRIDGES				
I 57 US 51	MISSISSIPPI RIVER IN CAIRO TO 1.3 MI N OF MOUNDS RD Miles = 8.96	RECONSTRUCTION	\$80,000,000	ALEXANDER PULASKI	5	2026-2030
		<i>ILLINOIS LEAD AGENCY; MISSOURI AND ILLINOIS WILL SHARE COST EQUALLY.</i>				
		RECONSTRUCTION - PAVEMENTS				
Roadway Information						
<u>Miles</u>	<u>AADT</u>	<u>Truck Pct</u>	<u>NHS</u>			
4.29	13,501	61.7	Y			
4.67	13,373	62.6	Y			
I 57 US 51	1.3 MI N OF MOUNDS RD TO PULASKI RD Miles = 2.06	STANDARD OVERLAY	\$8,000,000	PULASKI	4	2025
		<i>ILLINOIS LEAD AGENCY; MISSOURI AND ILLINOIS WILL SHARE COST EQUALLY.</i>				
		REHABILITATION - PAVEMENTS				
Roadway Information						
<u>Miles</u>	<u>AADT</u>	<u>Truck Pct</u>	<u>NHS</u>			
4.12	13,300	63.9	Y			
I 57 US 51	PULASKI RD TO PERKS RD Miles = 7.64	STANDARD OVERLAY	\$13,000,000	PULASKI	5	2025
		<i>ILLINOIS LEAD AGENCY; MISSOURI AND ILLINOIS WILL SHARE COST EQUALLY.</i>				
		REHABILITATION - PAVEMENTS				
Roadway Information						
<u>Miles</u>	<u>AADT</u>	<u>Truck Pct</u>	<u>NHS</u>			
7.64	13,501	60.6	Y			

**FY 2025-2030 Rebuild Illinois
Highway Improvement Program
District 9
State Highways**

Route / Street	Location	Improvements	Est. Cost	County	MYP Years	
		TAMP Category			Past	Current
I 57 US 51	AT CACHE RIVER 3.2 MI S OF UNION CO LINE	BRIDGE DECK OVERLAY	\$2,000,000	PULASKI	2	2025
		PRESERVATION - BRIDGES				
I 57 US 51	LITTLE CREEK 1.5 MI S OF UNION CO LINE <i>ILLINOIS SPECIAL BRIDGE PROGRAM PROJECT.</i>	BRIDGE REPLACEMENT	\$12,000,000	PULASKI	5	2026-2030
		RECONSTRUCTION - BRIDGES				
						Structure Information
						<u>Str Number</u> <u>AADT</u> <u>Truck Pct</u> <u>NHS</u>
						0770013 6,900 55 Y
						0770014 6,900 55 Y
I 57 US 51	OVER CYPRESS RD AT BIG CREEK 0.2 MI E OF DONGOLA	BRIDGE REPLACEMENT	\$12,000,000	UNION	3	2026-2030
		RECONSTRUCTION - BRIDGES				
						Structure Information
						<u>Str Number</u> <u>AADT</u> <u>Truck Pct</u> <u>NHS</u>
						0910003 7,300 58 Y
						0910004 7,300 58 Y
I 57	US 51 INTCHG NE OF DONGOLA	CULVERT REPAIR	\$150,000	UNION	5	2026-2030
		MAINTENANCE - BRIDGES				
I 57	2 MI S OF ILL 146 INTCHG	CULVERT REPAIR	\$150,000	UNION	5	2026-2030
		MAINTENANCE - BRIDGES				

**FY 2025-2030 Rebuild Illinois
Highway Improvement Program
District 9
State Highways**

Route / Street	Location	Improvements	Est. Cost	County	MYP Years	
		TAMP Category			Past	Current
I 57	1.9 MI S OF ILL 146 INTCHG	CULVERT REPAIR	\$150,000	UNION	5	2026-2030
		MAINTENANCE - BRIDGES				
I 57	1.8 MI S OF ILL 146 INTCHG	CULVERT REPAIR	\$200,000	UNION	5	2026-2030
		MAINTENANCE - BRIDGES				
I 57 (NORTHBOUND)	ILL 146 EXIT RAMP	CULVERT REPAIR	\$200,000	UNION	5	2026-2030
		MAINTENANCE - BRIDGES				
I 57	I-24 TO 0.7 MI S OF OLD ILL 13 IN MARION Miles = 7.85 <i>DATA DRIVEN DECISIONS PROJECT. ILLINOIS COMPETITIVE FREIGHT PROGRAM PROJECT.</i>	ADDITIONAL LANES	\$45,000,000	WILLIAMSON	3	2025
		INITIAL CONSTRUCTION - PAVEMENTS				
I 57	0.3 MI N OF GRASSY RD	CULVERT REPAIR	\$200,000	WILLIAMSON	5	2026-2030
		MAINTENANCE - BRIDGES				

**FY 2025-2030 Rebuild Illinois
Highway Improvement Program
District 9
State Highways**

Route / Street	Location	Improvements	Est. Cost	County	MYP Years	
		TAMP Category			Past	Current
I 57	CRAB ORCHARD CREEK 2 MI S OF MAIN ST IN MARION	BRIDGE DECK OVERLAY	\$600,000	WILLIAMSON	3	2026-2030
		PRESERVATION - BRIDGES				
I 57	OVER OLD ILL 13 IN MARION	BRIDGE DECK OVERLAY	\$1,000,000	WILLIAMSON	2	2026-2030
		PRESERVATION - BRIDGES				
I 57	OVER COE RR 0.5 MI S OF ILL 13 IN MARION	BRIDGE DECK OVERLAY	\$600,000	WILLIAMSON	3	2026-2030
		PRESERVATION - BRIDGES				
I 57	OVER ILL 13 IN MARION	BRIDGE DECK OVERLAY	\$1,000,000	WILLIAMSON	3	2026-2030
		PRESERVATION - BRIDGES				
I 57	CEDAR GROVE RD (OVERHEAD) 1.6 MI N OF ILL 13 N OF MARION	BRIDGE REPLACEMENT	\$5,000,000	WILLIAMSON	3	2026-2030
		RECONSTRUCTION - BRIDGES				
					Structure Information	
					<u>Str Number</u>	<u>AADT</u>
					<u>Truck Pct</u>	<u>NHS</u>
					1000054	1,750
					10	N

**FY 2025-2030 Rebuild Illinois
Highway Improvement Program
District 9
State Highways**

Route / Street	Location	Improvements	Est. Cost	County	MYP Years	
		TAMP Category			Past	Current
I 57	LAKE CREEK 0.3 MI S OF JOHNSTON CITY INTCHG	BRIDGE DECK OVERLAY	\$600,000	WILLIAMSON	3	2026-2030
		PRESERVATION - BRIDGES				
I 57	HERRIN RD (OVERHEAD) AT WCL OF JOHNSTON CITY	BRIDGE REPLACEMENT	\$9,000,000	WILLIAMSON	6	2026-2030
		RECONSTRUCTION - BRIDGES				
					Structure Information	
					<u>Str Number</u>	<u>AADT</u>
					1000040	6,500
					<u>Truck Pct</u>	<u>NHS</u>
					6	N
I 57	AT TR 23 (STIRITZ RD) (OVERHEAD) 1.2 MI N OF JOHNSTON CITY	BRIDGE REPLACEMENT	\$5,500,000	WILLIAMSON	11	2025
		RECONSTRUCTION - BRIDGES				
					Structure Information	
					<u>Str Number</u>	<u>AADT</u>
					1000053	1,000
					<u>Truck Pct</u>	<u>NHS</u>
					23	N
I 57	2.5 MI S OF ILL 154 TO ATCHISON CREEK S OF BONNIE Miles = 10.23	ADDITIONAL LANES	\$85,000,000	FRANKLIN JEFFERSON	6	2025
		INITIAL CONSTRUCTION - PAVEMENTS				
I 57	2.5 MI S OF ILL 154 TO ATCHISON CREEK S OF BONNIE	CONSTRUCTION ENGINEERING	\$5,000,000	FRANKLIN JEFFERSON	1	2026-2030
		INITIAL CONSTRUCTION - PAVEMENTS				

**FY 2025-2030 Rebuild Illinois
Highway Improvement Program
District 9
State Highways**

Route / Street	Location	Improvements	Est. Cost	County	MYP Years	
		TAMP Category			Past	Current
I 57	AT GUN CREEK 1.4 MI N OF ILL 154 & AT MARCUM BRANCH 2.4 MI S OF ILL 154	BRIDGE REPLACEMENT	\$20,000,000	FRANKLIN	5	2025
		RECONSTRUCTION - BRIDGES				
					Structure Information	
					<u>Str Number</u>	<u>AADT</u>
					<u>Truck Pct</u>	<u>NHS</u>
					0280013	18,600
					38	Y
					0280014	18,600
					38	Y
					0280011	17,250
					40	Y
					0280012	17,250
					40	Y
I 57 I 64	ILL 15 INTCHG IN MT VERNON	INTERCHANGE RECONSTRUCTION BRIDGE REPLACEMENT	\$45,000,000	JEFFERSON	6	2025
		RECONSTRUCTION - PAVEMENTS				
					Structure Information	
					<u>Str Number</u>	<u>AADT</u>
					<u>Truck Pct</u>	<u>NHS</u>
					0410025	18,800
					13	Y
I 57 I 64	ILL 15 INTCHG IN MT VERNON	LAND ACQUISITION	\$1,500,000	JEFFERSON	3	2025
		RECONSTRUCTION - PAVEMENTS				
I 57 I 64	ILL 15 INTCHG IN MT VERNON	UTILITY ADJUSTMENT	\$1,000,000	JEFFERSON	6	2025
		RECONSTRUCTION - PAVEMENTS				

**FY 2025-2030 Rebuild Illinois
Highway Improvement Program
District 9
State Highways**

Route / Street	Location	Improvements	Est. Cost	County	MYP Years	
		TAMP Category			Past	Current
I 57 I 64	ILL 15 INTCHG IN MT VERNON	CONSTRUCTION ENGINEERING	\$3,000,000	JEFFERSON	1	2025
		RECONSTRUCTION - PAVEMENTS				
I 57 I 64	OVER EVW RR S OF I-57/64 N TRI-LEVEL INTCHG	BRIDGE REPLACEMENT	\$15,000,000	JEFFERSON	3	2026-2030
		RECONSTRUCTION - BRIDGES				
						Structure Information
						<u>Str Number</u> <u>AADT</u> <u>Truck Pct</u> <u>NHS</u>
						0410012 21,300 45 Y
						0410013 21,300 45 Y
I 57 I 64	OVER EVW RR S OF I-57/64 N TRI-LEVEL INTCHG	RR FLAGGER	\$600,000	JEFFERSON	3	2026-2030
		RECONSTRUCTION - BRIDGES				
I 64	ILL 37 INTCHG S OF MT VERNON	BRIDGE REPLACEMENT	\$12,000,000	JEFFERSON	12	2026-2030
		RECONSTRUCTION - BRIDGES				
						Structure Information
						<u>Str Number</u> <u>AADT</u> <u>Truck Pct</u> <u>NHS</u>
						0410068 6,350 37 Y
						0410067 7,200 33 Y

**FY 2025-2030 Rebuild Illinois
Highway Improvement Program
District 9
State Highways**

Route / Street	Location	Improvements TAMP Category	Est. Cost	County	MYP Years													
					Past	Current												
I 64	0.2 MI E OF ILL 37	BRIDGE REPLACEMENT	\$20,000,000	JEFFERSON	6	2025												
		RECONSTRUCTION - BRIDGES			Structure Information <table border="1"> <thead> <tr> <th>Str Number</th> <th>AADT</th> <th>Truck Pct</th> <th>NHS</th> </tr> </thead> <tbody> <tr> <td>0410090</td> <td>6,350</td> <td>37</td> <td>Y</td> </tr> <tr> <td>0410089</td> <td>6,350</td> <td>37</td> <td>Y</td> </tr> </tbody> </table>		Str Number	AADT	Truck Pct	NHS	0410090	6,350	37	Y	0410089	6,350	37	Y
Str Number	AADT	Truck Pct	NHS															
0410090	6,350	37	Y															
0410089	6,350	37	Y															
I 64	0.2 MI E OF ILL 37	RR FLAGGER	\$750,000	JEFFERSON	6	2025												
		RECONSTRUCTION - BRIDGES																
I 64	VARIOUS BRIDGES E OF MT VERNON	BRIDGE DECK OVERLAY	\$3,600,000	JEFFERSON	6	2026-2030												
		PRESERVATION - BRIDGES																
I 64	TR 282 (OVERHEAD) 6.2 MI W OF ILL 1	BRIDGE REPLACEMENT	\$5,000,000	WHITE	5	2026-2030												
		RECONSTRUCTION - BRIDGES			Structure Information <table border="1"> <thead> <tr> <th>Str Number</th> <th>AADT</th> <th>Truck Pct</th> <th>NHS</th> </tr> </thead> <tbody> <tr> <td>0970041</td> <td>75</td> <td>14</td> <td>N</td> </tr> </tbody> </table>		Str Number	AADT	Truck Pct	NHS	0970041	75	14	N				
Str Number	AADT	Truck Pct	NHS															
0970041	75	14	N															
I 64	AT LITTLE WABASH RIVER 4.8 MI W OF ILL 1	BRIDGE DECK OVERLAY	\$4,000,000	WHITE	2	2026-2030												
		PRESERVATION - BRIDGES																

**FY 2025-2030 Rebuild Illinois
Highway Improvement Program
District 9
State Highways**

Route / Street	Location	Improvements	Est. Cost	County	MYP Years	
		TAMP Category			Past	Current
I 64	WABASH RIVER BRIDGES	CONSTRUCTION ENGINEERING	\$3,000,000	WHITE	1	2025
<i>ILLINOIS LEAD AGENCY; INDIANA AND ILLINOIS WILL SHARE COST EQUALLY.</i>						
<div style="border: 1px solid black; padding: 2px; display: inline-block;">RECONSTRUCTION - BRIDGES</div>						
US 45	WAYNE CO LINE TO ILL 14 S OF ENFIELD Miles = 12.31	STANDARD OVERLAY	\$5,500,000	WHITE	4	2026-2030
<div style="border: 1px solid black; padding: 2px; display: inline-block;">REHABILITATION - PAVEMENTS</div>						
Roadway Information						
<u>Miles</u>	<u>AADT</u>	<u>Truck Pct</u>	<u>NHS</u>			
12.31	1,803	19.9	N			
US 45	1.5 MI N OF ENFIELD	BRIDGE REPLACEMENT	\$1,500,000	WHITE	7	2025
<div style="border: 1px solid black; padding: 2px; display: inline-block;">RECONSTRUCTION - BRIDGES</div>						
Structure Information						
		<u>Str Number</u>	<u>AADT</u>	<u>Truck Pct</u>	<u>NHS</u>	
		0970023	1,750	21	N	
US 45	0.5 MI S OF ILL 14	CULVERT REPLACEMENT	\$740,000	WHITE	4	2026-2030
<i>BRIDGE BUNDLING PROJECT.</i>						
<div style="border: 1px solid black; padding: 2px; display: inline-block;">MISCELLANEOUS IMPROVEMENTS</div>						
US 45	1.2 MI S OF ILL 14	CULVERT REPLACEMENT	\$740,000	WHITE	4	2026-2030
<i>BRIDGE BUNDLING PROJECT.</i>						
<div style="border: 1px solid black; padding: 2px; display: inline-block;">MISCELLANEOUS IMPROVEMENTS</div>						

**FY 2025-2030 Rebuild Illinois
Highway Improvement Program
District 9
State Highways**

Route / Street	Location	Improvements	Est. Cost	County	MYP Years	
		TAMP Category			Past	Current
US 45	2 MI S OF ILL 14	CULVERT REPLACEMENT	\$740,000	WHITE	4	2026-2030
	<i>BRIDGE BUNDLING PROJECT.</i>	MISCELLANEOUS IMPROVEMENTS				
US 45	1.4 MI N OF NORRIS CITY NCL	CULVERT REPLACEMENT	\$740,000	WHITE	3	2026-2030
	<i>BRIDGE BUNDLING PROJECT.</i>	MISCELLANEOUS IMPROVEMENTS				
US 45	1.3 MI N OF NORRIS CITY NCL	CULVERT REPLACEMENT	\$740,000	WHITE	4	2026-2030
	<i>BRIDGE BUNDLING PROJECT.</i>	MISCELLANEOUS IMPROVEMENTS				
US 45 ILL 141	INT US 45 & ILL 141	INTERSECTION RECONSTN	\$1,000,000	WHITE GALLATIN	4	2025
		SAFETY				
US 45	WHITE CO LINE TO 0.3 MI N OF TEXAS CITY RD S OF ILL 141 Miles = 2.80	STANDARD OVERLAY	\$1,200,000	SALINE GALLATIN	2	2026-2030
		REHABILITATION - PAVEMENTS				
Roadway Information						
<u>Miles</u>	<u>AADT</u>	<u>Truck Pct</u>	<u>NHS</u>			
1.35	3,550	13.4	Y			
1.45	3,750	16.4	Y			

**FY 2025-2030 Rebuild Illinois
Highway Improvement Program
District 9
State Highways**

Route / Street	Location	Improvements	Est. Cost	County	MYP Years	
		TAMP Category			Past	Current
US 45	N OF 4TH ST IN ELDORADO	CULVERT REPLACEMENT	\$500,000	SALINE	5	2025
		MISCELLANEOUS IMPROVEMENTS				
US 45 ILL 34	POPLAR ST TO ILL 145 IN HARRISBURG Miles = 0.89	STANDARD OVERLAY	\$900,000	SALINE	3	2025
		REHABILITATION - PAVEMENTS				
Roadway Information						
<u>Miles</u>	<u>AA DT</u>	<u>Truck Pct</u>	<u>NHS</u>			
0.89	12,945	6.0	N			
US 45	0.1 MI S OF MILL ST IN CARRIER MILLS	CULVERT REPLACEMENT	\$400,000	SALINE	1	2026-2030
		MISCELLANEOUS IMPROVEMENTS				
US 45	STREAM 0.5 MI SW OF CARRIER MILLS	BRIDGE REPLACEMENT	\$1,400,000	SALINE	5	2026-2030
		RECONSTRUCTION - BRIDGES				
						Structure Information
						<u>Str Number</u>
						<u>AA DT</u>
						<u>Truck Pct</u>
						<u>NHS</u>
						0830009
						2,000
						13
						N
US 45	STREAM 1.2 MI SW OF CARRIER MILLS	BRIDGE REPLACEMENT	\$1,400,000	SALINE	5	2026-2030
		RECONSTRUCTION - BRIDGES				
						Structure Information
						<u>Str Number</u>
						<u>AA DT</u>
						<u>Truck Pct</u>
						<u>NHS</u>
						0830010
						2,000
						13
						N

**FY 2025-2030 Rebuild Illinois
Highway Improvement Program
District 9
State Highways**

Route / Street	Location	Improvements TAMP Category	Est. Cost	County	MYP Years	
					Past	Current
US 45	WHITE OAK RD IN STONEFORT TO 0.7 MI N OF I-24 Miles = 15.66	STANDARD OVERLAY	\$1,800,000	WILLIAMSON JOHNSON	1	2026-2030
Roadway Information		REHABILITATION - PAVEMENTS				
<u>Miles</u>	<u>AADT</u>	<u>Truck Pct</u>	<u>NHS</u>			
14.04	1,802	13.2	N			
1.62	1,450	18.6	N			
US 45	3.2 MI S OF ILL 166 SW OF OZARK	CULVERT REPLACEMENT	\$250,000	JOHNSON	4	2026-2030
		MISCELLANEOUS IMPROVEMENTS				
US 45	2.4 MI NE OF I-24	CULVERT REPLACEMENT	\$250,000	JOHNSON	4	2026-2030
		MISCELLANEOUS IMPROVEMENTS				
US 45	0.9 MI S OF VIENNA TO MASSAC CO LINE Miles = 3.98	STANDARD OVERLAY	\$1,800,000	JOHNSON	1	2026-2030
Roadway Information		REHABILITATION - PAVEMENTS				
<u>Miles</u>	<u>AADT</u>	<u>Truck Pct</u>	<u>NHS</u>			
3.98	1,837	9.2	N			
US 45	ILL 169 TO NCL OF METROPOLIS Miles = 10.54	STANDARD OVERLAY	\$4,800,000	MASSAC	2	2026-2030
Roadway Information		REHABILITATION - PAVEMENTS				
<u>Miles</u>	<u>AADT</u>	<u>Truck Pct</u>	<u>NHS</u>			
10.54	2,543	8.6	N			

**FY 2025-2030 Rebuild Illinois
Highway Improvement Program
District 9
State Highways**

Route / Street	Location	Improvements TAMP Category	Est. Cost	County	MYP Years	
					Past	Current
US 51	RAVEN RD 4.7 MI N OF TAMAROA TO 0.2 MI S OF ILL 154 N OF DUQUOIN Miles = 6.99	STANDARD OVERLAY	\$3,200,000	PERRY	2	2026-2030
		REHABILITATION - PAVEMENTS				
Roadway Information						
<u>Miles</u>	<u>AADT</u>	<u>Truck Pct</u>	<u>NHS</u>			
6.75	2,619	9.7	N			
0.24	4,600	7.9	Y			
US 51	0.2 MI S OF ILL 154 TO STACY ST IN DUQUOIN Miles = 3.92	STANDARD OVERLAY	\$1,800,000	PERRY	2	2026-2030
		REHABILITATION - PAVEMENTS				
Roadway Information						
<u>Miles</u>	<u>AADT</u>	<u>Truck Pct</u>	<u>NHS</u>			
3.92	4,564	8.4	Y			
US 51	HALF-MILE CREEK 0.3 MI S OF ILL 14	BRIDGE REPLACEMENT	\$1,000,000	PERRY	1	2026-2030
		RECONSTRUCTION - BRIDGES				
				Structure Information		
				<u>Str Number</u>	<u>AADT</u>	<u>Truck Pct</u> <u>NHS</u>
				0730003	6,350	4 Y
US 51	2.6 MI N OF ILL 149 N OF DESOTO	BRIDGE REPLACEMENT	\$5,000,000	JACKSON	6	2026-2030
		RECONSTRUCTION - BRIDGES				
				Structure Information		
				<u>Str Number</u>	<u>AADT</u>	<u>Truck Pct</u> <u>NHS</u>
				0390052	5,150	9 Y
US 51	2.6 MI N OF ILL 149 N OF DESOTO	RR FLAGGER	\$500,000	JACKSON	2	2026-2030
		RECONSTRUCTION - BRIDGES				

**FY 2025-2030 Rebuild Illinois
Highway Improvement Program
District 9
State Highways**

Route / Street	Location	Improvements TAMP Category	Est. Cost	County	MYP Years	
					Past	Current
US 51	ILL 149 INT	INTERSECTION RECONSTN SAFETY	\$1,500,000	JACKSON	1	2026-2030
US 51	OLD US 51 (S ILLINOIS AVE) TO 0.1 MI N OF MAKANDA RD Miles = 3.75	STANDARD OVERLAY REHABILITATION - PAVEMENTS	\$1,800,000	JACKSON	2	2026-2030
Roadway Information						
<u>Miles</u>	<u>AADT</u>	<u>Truck Pct</u>	<u>NHS</u>			
3.75	6,400	8.2	Y			
US 51	3.7 MI S OF ILL 146 BRIDGE BUNDLING PROJECT.	CULVERT REPLACEMENT MISCELLANEOUS IMPROVEMENTS	\$740,000	UNION	4	2026-2030
US 51	0.2 MI S OF NEW CROSS ST IN FUTURE CITY TO OHIO/MISSISSIPPI RIVER BRIDGES Miles = 3.43	STANDARD OVERLAY REHABILITATION - PAVEMENTS	\$3,500,000	ALEXANDER	2	2025
Roadway Information						
<u>Miles</u>	<u>AADT</u>	<u>Truck Pct</u>	<u>NHS</u>			
3.43	4,447	22.2	Y			
US 51 US 60 US 62	OHIO RIVER BRIDGE 1 MI S OF CAIRO KENTUCKY LEAD AGENCY; ILLINOIS' SHARE OF THE COST.	BRIDGE REPLACEMENT RECONSTRUCTION - BRIDGES	\$165,600,000	ALEXANDER	3	2026-2030

**FY 2025-2030 Rebuild Illinois
Highway Improvement Program
District 9
State Highways**

Route / Street	Location	Improvements TAMP Category	Est. Cost	County	MYP Years	
					Past	Current
US 51 US 60 US 62	OHIO RIVER BRIDGE 1 MI S OF CAIRO <i>KENTUCKY LEAD AGENCY; ILLINOIS' SHARE OF THE COST.</i>	P.E. (PHASE II)	\$5,500,000	ALEXANDER	1	2025
		RECONSTRUCTION - BRIDGES				
US 51 US 60 US 62	OHIO RIVER BRIDGE 1 MI S OF CAIRO <i>KENTUCKY LEAD AGENCY; ILLINOIS' SHARE OF THE COST.</i>	CONSTRUCTION ENGINEERING	\$16,000,000	ALEXANDER	1	2026-2030
		RECONSTRUCTION - BRIDGES				
ILL 1	N OF I-64 WB ENT RAMP TO S OF TR 2400 N Miles = 0.70	PAVEMENT REPLACEMENT	\$1,100,000	WHITE	2	2025
		RECONSTRUCTION - PAVEMENTS				
ILL 1	FRENCH CREEK 2 MI S OF GRAYVILLE	BRIDGE REPLACEMENT	\$1,800,000	WHITE	7	2026-2030
		RECONSTRUCTION - BRIDGES				
				Structure Information		
				<u>Str Number</u> <u>AADT</u> <u>Truck Pct</u> <u>NHS</u>		
				0970005 3,550 13 Y		
ILL 1 ILL 14	SCL OF CROSSVILLE	CULVERT REPLACEMENT	\$750,000	WHITE	9	2026-2030
		MISCELLANEOUS IMPROVEMENTS				

**FY 2025-2030 Rebuild Illinois
Highway Improvement Program
District 9
State Highways**

Route / Street	Location	Improvements TAMP Category	Est. Cost	County	MYP Years	
					Past	Current
ILL 1 ILL 14	ROBB CREEK 2.5 MI S OF CROSSVILLE	BRIDGE REPLACEMENT	\$750,000	WHITE	15	2026-2030
		MISCELLANEOUS IMPROVEMENTS				
ILL 1	SW OF EDGEWOOD LN IN CARMİ TO NORRIS CITY RD IN NORRIS CITY Miles = 9.97	STANDARD OVERLAY	\$4,500,000	WHITE	1	2026-2030
		REHABILITATION - PAVEMENTS				
Roadway Information						
<u>Miles</u>	<u>AADT</u>	<u>Truck Pct</u>	<u>NHS</u>			
9.97	3,621	11.9	Y			
ILL 1	1.6 MI S OF CARMİ	CULVERT REPLACEMENT	\$740,000	WHITE	4	2026-2030
		<i>BRIDGE BUNDLING PROJECT.</i>				
		MISCELLANEOUS IMPROVEMENTS				
ILL 1	2.8 MI S OF CARMİ	CULVERT REPLACEMENT	\$740,000	WHITE	4	2026-2030
		<i>BRIDGE BUNDLING PROJECT.</i>				
		MISCELLANEOUS IMPROVEMENTS				
ILL 1	GRINDSTONE CREEK 3 MI S OF CARMİ	BRIDGE REPLACEMENT	\$750,000	WHITE	3	2026-2030
		RECONSTRUCTION - BRIDGES				
				Structure Information		
		<u>Str Number</u>	<u>AADT</u>	<u>Truck Pct</u>	<u>NHS</u>	
		0970011	3,250	13	Y	

**FY 2025-2030 Rebuild Illinois
Highway Improvement Program
District 9
State Highways**

Route / Street	Location	Improvements	Est. Cost	County	MYP Years	
		TAMP Category			Past	Current
ILL 1	NORRIS CITY RD TO US 45 Miles = 1.31	STANDARD OVERLAY	\$800,000	WHITE	2	2026-2030
Roadway Information		REHABILITATION - PAVEMENTS				
<u>Miles</u>	<u>AADT</u>	<u>Truck Pct</u>	<u>NHS</u>			
1.31	2,250	11.6	Y			
ILL 1 US 45	INT ILL 1 & US 45 IN NORRIS CITY	INTERSECTION RECONSTN	\$1,800,000	WHITE	4	2025
		SAFETY				
ILL 1	US 45 IN NORRIS CITY TO ILL 141 Miles = 4.48	STANDARD OVERLAY	\$2,000,000	WHITE	1	2026-2030
Roadway Information		REHABILITATION - PAVEMENTS				
<u>Miles</u>	<u>AADT</u>	<u>Truck Pct</u>	<u>NHS</u>			
4.48	3,723	17.1	N			
ILL 1	ILL 141 INT	INTERSECTION RECONSTN	\$750,000	WHITE GALLATIN	2	2025
		SAFETY				
ILL 1	WHITE CO LINE TO ILL 13 Miles = 11.84	STANDARD OVERLAY	\$4,800,000	GALLATIN	4	2025
Roadway Information		REHABILITATION - PAVEMENTS				
<u>Miles</u>	<u>AADT</u>	<u>Truck Pct</u>	<u>NHS</u>			
11.84	1,519	25.9	N			

**FY 2025-2030 Rebuild Illinois
Highway Improvement Program
District 9
State Highways**

Route / Street	Location	Improvements TAMP Category	Est. Cost	County	MYP Years	
					Past	Current
ILL 1	0.4 MI S OF SCL OF OMAHA	CULVERT REPLACEMENT	\$100,000	GALLATIN	1	2026-2030
		MISCELLANEOUS IMPROVEMENTS				
ILL 1	CRAWFORD CREEK 4.3 MI N OF ILL 13	BRIDGE REPLACEMENT	\$2,200,000	GALLATIN	12	2025
		RECONSTRUCTION - BRIDGES				
						Structure Information
					<u>Str Number</u>	<u>AADT</u>
					0300019	1,400
					<u>Truck Pct</u>	<u>NHS</u>
					29	N
ILL 1 OLD ILL 13	ILL 1: ILL 13 TO 2 MI S; OF ILL 1 Miles = 3.22 OLD ILL 13: ILL 13 TO 0.2 MI E	STANDARD OVERLAY	\$1,300,000	GALLATIN	6	2025
		REHABILITATION - PAVEMENTS				
						Roadway Information
					<u>Miles</u>	<u>AADT</u>
					2.04	1,850
					<u>Truck Pct</u>	<u>NHS</u>
					25.7	N
					<u>Miles</u>	<u>AADT</u>
					1.18	45
					<u>Truck Pct</u>	<u>NHS</u>
					0.0	N
ILL 3	RADDLE RD TO ILL 149 Miles = 7.34	STANDARD OVERLAY	\$3,500,000	JACKSON	1	2026-2030
		REHABILITATION - PAVEMENTS				
						Roadway Information
					<u>Miles</u>	<u>AADT</u>
					7.34	2,181
					<u>Truck Pct</u>	<u>NHS</u>
					16.6	Y
ILL 3	ILL 149 TO 0.5 MI N OF POWER PLANT RD NEAR GRAND TOWER Miles = 7.09	STANDARD OVERLAY	\$3,200,000	JACKSON	1	2026-2030
		REHABILITATION - PAVEMENTS				
						Roadway Information
					<u>Miles</u>	<u>AADT</u>
					7.09	1,236
					<u>Truck Pct</u>	<u>NHS</u>
					16.9	Y

**FY 2025-2030 Rebuild Illinois
Highway Improvement Program
District 9
State Highways**

Route / Street	Location	Improvements TAMP Category	Est. Cost	County	MYP Years	
					Past	Current
ILL 3	0.4 MI S OF ILL 149	CULVERT REPLACEMENT	\$600,000	JACKSON	1	2026-2030
		RECONSTRUCTION - BRIDGES			Structure Information	
					<u>Str Number</u>	<u>AADT</u>
					0392003	900
					<u>Truck Pct</u>	<u>NHS</u>
					17	Y
ILL 3	WORTHEN BAYOU 1.2 MI S OF ILL 149	BRIDGE REPLACEMENT	\$2,000,000	JACKSON	5	2026-2030
		RECONSTRUCTION - BRIDGES			Structure Information	
					<u>Str Number</u>	<u>AADT</u>
					0390026	900
					<u>Truck Pct</u>	<u>NHS</u>
					17	Y
ILL 3	0.5 MI N OF POWER PLANT RD TO 0.1 MI S OF GRAND TOWER RD Miles = 2.20	STANDARD OVERLAY	\$600,000	JACKSON	2	2026-2030
		REHABILITATION - PAVEMENTS			Roadway Information	
					<u>Miles</u>	<u>AADT</u>
					2.20	1,157
					<u>Truck Pct</u>	<u>NHS</u>
					19.4	Y
ILL 3	UP RR IN THEBES TO TWENTE CROSSING RD 1.5 MI N OF OLIVE BRANCH Miles = 4.67	STANDARD OVERLAY	\$2,000,000	ALEXANDER	1	2026-2030
		REHABILITATION - PAVEMENTS			Roadway Information	
					<u>Miles</u>	<u>AADT</u>
					4.67	3,214
					<u>Truck Pct</u>	<u>NHS</u>
					15.4	N
ILL 3	3.2 MI SE OF THEBES	CULVERT REPLACEMENT	\$350,000	ALEXANDER	4	2026-2030
		MISCELLANEOUS IMPROVEMENTS				

**FY 2025-2030 Rebuild Illinois
Highway Improvement Program
District 9
State Highways**

Route / Street	Location	Improvements TAMP Category	Est. Cost	County	MYP Years	
					Past	Current
ILL 3	PIGEON ROOST RD IN OLIVE BRANCH TO 2 MI NW OF ILL 127 Miles = 3.64	STANDARD OVERLAY	\$1,800,000	ALEXANDER	1	2026-2030
Roadway Information		REHABILITATION - PAVEMENTS				
<u>Miles</u>	<u>AADT</u>	<u>Truck Pct</u>	<u>NHS</u>			
3.64	2,665	15.1	N			
ILL 3	PIGEON ROOST CREEK E OF FAYEVILLE RD IN OLIVE BRANCH	BRIDGE REPLACEMENT	\$2,000,000	ALEXANDER	2	2026-2030
		RECONSTRUCTION - BRIDGES				
Structure Information						
<u>Str Number</u>	<u>AADT</u>	<u>Truck Pct</u>	<u>NHS</u>			
0020011	3,300	16	N			
ILL 3	2.2 MI W OF ILL 127 TO 2 MI S OF ILL 127 Miles = 4.21	STANDARD OVERLAY	\$1,600,000	ALEXANDER	2	2025
Roadway Information		REHABILITATION - PAVEMENTS				
<u>Miles</u>	<u>AADT</u>	<u>Truck Pct</u>	<u>NHS</u>			
4.21	2,218	15.8	N			
ILL 3	DRAINAGE DITCH 0.5 MI W OF ILL 127	BRIDGE REPLACEMENT	\$2,200,000	ALEXANDER	7	2026-2030
		RECONSTRUCTION - BRIDGES				
Structure Information						
<u>Str Number</u>	<u>AADT</u>	<u>Truck Pct</u>	<u>NHS</u>			
0020012	2,500	14	N			
ILL 4	ILL 151 IN AVA TO ILL 13/127 Miles = 10.81	STANDARD OVERLAY	\$4,800,000	JACKSON	1	2026-2030
Roadway Information		REHABILITATION - PAVEMENTS				
<u>Miles</u>	<u>AADT</u>	<u>Truck Pct</u>	<u>NHS</u>			
10.81	1,280	16.5	N			

**FY 2025-2030 Rebuild Illinois
Highway Improvement Program
District 9
State Highways**

Route / Street	Location	Improvements	Est. Cost	County	MYP Years	
		TAMP Category			Past	Current
ILL 4	0.8 MI N OF CAMPBELL HILL	CULVERT REPLACEMENT	\$250,000	JACKSON	4	2026-2030
		MISCELLANEOUS IMPROVEMENTS				
ILL 13	RANDOLPH CO LINE TO SWANWICK-RICE RD Miles = 3.26	SMART OVERLAY	\$1,000,000	PERRY	1	2025
		PRESERVATION - PAVEMENTS				
ILL 13	BIG MUDDY RIVER E OF ILL 127 IN MURPHYSBORO	SLOPE STABILIZATION	\$9,565,000	JACKSON	3	2025
		MISCELLANEOUS IMPROVEMENTS				
ILL 13	BIG MUDDY RIVER E OF ILL 127 IN MURPHYSBORO	BRIDGE JOINT REPLACE/REPAIR BRIDGE APPROACH ROADWAY	\$2,000,000	JACKSON	2	2026-2030
		MAINTENANCE - BRIDGES				
ILL 13 (WESTBOUND)	ILLINOIS AVE TO OAKLAND AVE IN CARBONDALE Miles = 0.60	RECONSTRUCTION	\$8,000,000	JACKSON	1	2026-2030
		RECONSTRUCTION - PAVEMENTS				
Roadway Information						
<u>Miles</u>	<u>AADT</u>	<u>Truck Pct</u>	<u>NHS</u>			
0.60	14,160	2.7	Y			

**FY 2025-2030 Rebuild Illinois
Highway Improvement Program
District 9
State Highways**

Route / Street	Location	Improvements	Est. Cost	County	MYP Years		
		TAMP Category			Past	Current	
ILL 13 (WESTBOUND)	WALL ST TO MARION ST IN CARBONDALE Miles = 0.29	RECONSTRUCTION	\$6,000,000	JACKSON	6	2025	
Roadway Information		RECONSTRUCTION - PAVEMENTS					
<u>Miles</u>	<u>AADT</u>	<u>Truck Pct</u>	<u>NHS</u>				
0.29	17,200	3.9	Y				
ILL 13 (EASTBOUND)	WALL ST TO LEWIS LN IN CARBONDALE Miles = 0.56	RECONSTRUCTION	\$5,000,000	JACKSON	2	2026-2030	
Roadway Information		RECONSTRUCTION - PAVEMENTS					
<u>Miles</u>	<u>AADT</u>	<u>Truck Pct</u>	<u>NHS</u>				
0.56	18,813	4.5	Y				
ILL 13	E OF SPILLWAY RD TO 0.1 MI W OF SHAWNEE TRAIL Miles = 1.95 <i>DATA DRIVEN DECISIONS PROJECT.</i>	ADDITIONAL LANES	\$26,000,000	WILLIAMSON	3	2025	
		INITIAL CONSTRUCTION - PAVEMENTS					
ILL 13	0.3 MI W OF CAMBRIA RD <i>DATA DRIVEN DECISIONS PROJECT.</i>	BRIDGE REPLACEMENT	\$5,000,000	WILLIAMSON	6	2025	
		RECONSTRUCTION - BRIDGES					
		Structure Information		<u>Str Number</u>	<u>AADT</u>	<u>Truck Pct</u>	<u>NHS</u>
				1000018	12,800	4	Y
ILL 13	0.2 MI E OF CAMBRIA RD <i>DATA DRIVEN DECISIONS PROJECT.</i>	BRIDGE REPLACEMENT	\$5,000,000	WILLIAMSON	6	2025	
		RECONSTRUCTION - BRIDGES					
		Structure Information		<u>Str Number</u>	<u>AADT</u>	<u>Truck Pct</u>	<u>NHS</u>
				1000020	11,750	5	Y

**FY 2025-2030 Rebuild Illinois
Highway Improvement Program
District 9
State Highways**

Route / Street	Location	Improvements	Est. Cost	County	MYP Years	
		TAMP Category			Past	Current
ILL 13	0.3 MI W OF CAMBRIA RD; 0.2 MI E OF CAMBRIA RD	BRIDGE REPLACEMENT	\$10,000,000	WILLIAMSON	3	2025
	<i>DATA DRIVEN DECISIONS PROJECT.</i>					
		RECONSTRUCTION - BRIDGES				
					Structure Information	
					<u>Str Number</u>	<u>AADT</u>
					<u>Truck Pct</u>	<u>NHS</u>
					1000066	12,800
					1000067	11,750
					4	Y
					5	Y
ILL 13	0.1 MI W OF SHAWNEE TRAIL TO DIVISION ST IN CARTERVILLE Miles = 1.91	SMART OVERLAY	\$2,000,000	WILLIAMSON	1	2025
		PRESERVATION - PAVEMENTS				
ILL 13	BRIGGS RD TO ILL 148 IN HERRIN Miles = 0.72	SMART OVERLAY	\$800,000	WILLIAMSON	1	2026-2030
		PRESERVATION - PAVEMENTS				
ILL 13	MIDDLE FORK SALINE RIVER 1.6 MI E OF HARRISBURG	BRIDGE REPLACEMENT	\$6,000,000	SALINE	8	2026-2030
		RECONSTRUCTION - BRIDGES				
					Structure Information	
					<u>Str Number</u>	<u>AADT</u>
					<u>Truck Pct</u>	<u>NHS</u>
					0830045	3,350
					11	Y
ILL 13	LINDALE RD TO GALLATIN CO LINE Miles = 5.17	STANDARD OVERLAY	\$1,800,000	SALINE	2	2025
		REHABILITATION - PAVEMENTS				
					Roadway Information	
					<u>Miles</u>	<u>AADT</u>
					<u>Truck Pct</u>	<u>NHS</u>
					5.17	2,868
					14.4	Y

**FY 2025-2030 Rebuild Illinois
Highway Improvement Program
District 9
State Highways**

Route / Street	Location	Improvements TAMP Category	Est. Cost	County	MYP Years	
					Past	Current
ILL 13	2.5 MI W OF ILL 1 AT EQUALITY ECL	BRIDGE REPLACEMENT	\$8,000,000	GALLATIN	5	2026-2030
		RECONSTRUCTION - BRIDGES			Structure Information	
					<u>Str Number</u>	<u>AADT</u>
					0300015	3,700
					<u>Truck Pct</u>	<u>NHS</u>
					12	Y
ILL 13	ILL 1 INT	INTERSECTION RECONSTN	\$1,500,000	GALLATIN	1	2026-2030
		SAFETY				
ILL 13	ILL 1 TO KENTUCKY STATE LINE IN OLD SHAWNEETOWN Miles = 8.85	STANDARD OVERLAY	\$4,400,000	GALLATIN	10	2025
		REHABILITATION - PAVEMENTS			Roadway Information	
					<u>Miles</u>	<u>AADT</u>
					8.85	2,783
					<u>Truck Pct</u>	<u>NHS</u>
					18.7	Y
ILL 13	STREAM 1 MI E OF SHAWNEETOWN	BRIDGE REPLACEMENT	\$2,500,000	GALLATIN	3	2026-2030
		RECONSTRUCTION - BRIDGES			Structure Information	
					<u>Str Number</u>	<u>AADT</u>
					0300001	2,650
					<u>Truck Pct</u>	<u>NHS</u>
					20	Y
ILL 13	0.6 MI W OF OHIO RIVER IN OLD SHAWNEETOWN	SLOPE STABILIZATION	\$1,000,000	GALLATIN	1	2026-2030
		MISCELLANEOUS IMPROVEMENTS				

**FY 2025-2030 Rebuild Illinois
Highway Improvement Program
District 9
State Highways**

Route / Street	Location	Improvements	Est. Cost	County	MYP Years	
		TAMP Category			Past	Current
ILL 14	US 51 TO OLD ROUTE 14 Miles = 1.70	STANDARD OVERLAY SHOULDER RECONSTRUCTION	\$1,800,000	PERRY	6	2026-2030
		REHABILITATION - PAVEMENTS				
Roadway Information						
<u>Miles</u>	<u>AADT</u>	<u>Truck Pct</u>	<u>NHS</u>			
1.70	3,300	8.5	N			
ILL 14	US 51 TO OLD ROUTE 14	LAND ACQUISITION	\$400,000	PERRY	6	2025
		REHABILITATION - PAVEMENTS				
ILL 14	US 51 TO OLD ROUTE 14	LAND ACQUISITION	\$400,000	PERRY	1	2026-2030
		REHABILITATION - PAVEMENTS				
ILL 14	US 51 TO OLD ROUTE 14	UTILITY ADJUSTMENT	\$250,000	PERRY	6	2026-2030
		REHABILITATION - PAVEMENTS				
ILL 14	0.8 MI E OF US 51 IN DUQUOIN	CULVERT REPLACEMENT	\$300,000	PERRY	2	2026-2030
		MISCELLANEOUS IMPROVEMENTS				

**FY 2025-2030 Rebuild Illinois
Highway Improvement Program
District 9
State Highways**

Route / Street	Location	Improvements	Est. Cost	County	MYP Years	
		TAMP Category			Past	Current
ILL 14	E OF OLD ILL 14 NEAR DUQUOIN TO ILL 148 IN CHRISTOPHER Miles = 6.48	STANDARD OVERLAY	\$3,000,000	PERRY FRANKLIN	1	2026-2030
		REHABILITATION - PAVEMENTS				
Roadway Information						
<u>Miles</u>	<u>AADT</u>	<u>Truck Pct</u>	<u>NHS</u>			
5.53	3,964	11.1	N			
0.95	3,550	11.6	N			
ILL 14	BIG MUDDY RIVER 1.8 MI E OF BUCKNER	BRIDGE DECK OVERLAY BRIDGE JOINT REPLACE/REPAIR	\$1,000,000	FRANKLIN	1	2026-2030
		PRESERVATION - BRIDGES				
ILL 14	I-57 TO ILL 37 IN BENTON Miles = 0.51	DESIGNED OVERLAY CURB AND GUTTER STORM SEWER (NEW)	\$6,000,000	FRANKLIN	6	2025
		REHABILITATION - PAVEMENTS				
Roadway Information						
<u>Miles</u>	<u>AADT</u>	<u>Truck Pct</u>	<u>NHS</u>			
0.51	10,798	7.2	N			
ILL 14	I-57 TO ILL 37 IN BENTON	LAND ACQUISITION	\$1,550,000	FRANKLIN	3	2025
		REHABILITATION - PAVEMENTS				

**FY 2025-2030 Rebuild Illinois
Highway Improvement Program
District 9
State Highways**

Route / Street	Location	Improvements	Est. Cost	County	MYP Years	
		TAMP Category			Past	Current
ILL 14	I-57 TO ILL 37 IN BENTON	UTILITY ADJUSTMENT	\$500,000	FRANKLIN	6	2025
		REHABILITATION - PAVEMENTS				
ILL 14	ILL 37 IN BENTON TO HAMILTON CO LINE Miles = 13.00	STANDARD OVERLAY	\$6,800,000	FRANKLIN	6	2025
		REHABILITATION - PAVEMENTS				
Roadway Information						
<u>Miles</u>	<u>AADT</u>	<u>Truck Pct</u>	<u>NHS</u>			
13.00	2,126	9.2	N			
ILL 14	1 MI E OF ILL 37 IN BENTON	CULVERT REPLACEMENT	\$400,000	FRANKLIN	7	2025
		MISCELLANEOUS IMPROVEMENTS				
ILL 14	STREAM 4.1 MI E OF BENTON ECL	BRIDGE REPLACEMENT	\$1,200,000	FRANKLIN	7	2026-2030
		RECONSTRUCTION - BRIDGES				
						Structure Information
					<u>Str Number</u>	<u>AADT</u>
					0280025	1,850
					<u>Truck Pct</u>	<u>NHS</u>
					8	N
ILL 14	5.8 MI E OF BENTON	CULVERT REPLACEMENT	\$150,000	FRANKLIN	1	2026-2030
		MISCELLANEOUS IMPROVEMENTS				

**FY 2025-2030 Rebuild Illinois
Highway Improvement Program
District 9
State Highways**

Route / Street	Location	Improvements	Est. Cost	County	MYP Years	
		TAMP Category			Past	Current
ILL 14	SUGAR CAMP CREEK 3.9 MI W OF HAMILTON CO LINE	BRIDGE REPLACEMENT	\$2,000,000	FRANKLIN	2	2026-2030
		RECONSTRUCTION - BRIDGES				
				Structure Information		
				<u>Str Number</u>	<u>AADT</u>	<u>Truck Pct</u> <u>NHS</u>
				0280029	1,500	12 N
ILL 14	ILL 142 IN MCLEANSBORO TO WHITE CO LINE Miles = 9.02	STANDARD OVERLAY	\$4,000,000	HAMILTON	1	2026-2030
		REHABILITATION - PAVEMENTS				
				Roadway Information		
				<u>Miles</u>	<u>AADT</u>	<u>Truck Pct</u> <u>NHS</u>
				9.02	2,310	14.2 N
ILL 14	0.1 MI W OF VETERANS DR IN MCLEANSBORO	CULVERT REPLACEMENT	\$740,000	HAMILTON	5	2026-2030
	<i>BRIDGE BUNDLING PROJECT.</i>					
		MISCELLANEOUS IMPROVEMENTS				
ILL 14	0.6 MI E OF MCLEANSBORO ECL	CULVERT REPLACEMENT	\$300,000	HAMILTON	4	2026-2030
		MISCELLANEOUS IMPROVEMENTS				
ILL 14	4.6 MI E OF MCLEANSBORO ECL	CULVERT REPLACEMENT	\$350,000	HAMILTON	4	2026-2030
		MISCELLANEOUS IMPROVEMENTS				

**FY 2025-2030 Rebuild Illinois
Highway Improvement Program
District 9
State Highways**

Route / Street	Location	Improvements	Est. Cost	County	MYP Years	
		TAMP Category			Past	Current
ILL 14	0.2 MI W OF WHITE CO LINE	CULVERT REPLACEMENT	\$740,000	HAMILTON	5	2026-2030
	<i>BRIDGE BUNDLING PROJECT.</i>	MISCELLANEOUS IMPROVEMENTS				
ILL 14	FOX RIVER SLOUGH 4.3 MI E OF CROSSVILLE ECL	BRIDGE DECK OVERLAY	\$500,000	WHITE	3	2026-2030
		PRESERVATION - BRIDGES				
ILL 15	WASHINGTON CO LINE TO 0.4 MI W OF MT VERNON WCL Miles = 9.19	SMART OVERLAY	\$4,000,000	JEFFERSON	6	2025
		PRESERVATION - PAVEMENTS				
ILL 15	3.6 MI E OF WASHINGTON CO LINE	CULVERT REPLACEMENT	\$350,000	JEFFERSON	9	2026-2030
		MISCELLANEOUS IMPROVEMENTS				
ILL 15	RYSE CREEK 3.6 MI E OF WASHINGTON CO LINE	BRIDGE REPLACEMENT	\$2,200,000	JEFFERSON	5	2026-2030
		RECONSTRUCTION - BRIDGES				
				Structure Information		
				<u>Str Number</u>	<u>AADT</u>	<u>Truck Pct</u> <u>NHS</u>
				0410019	2,750	10 N

**FY 2025-2030 Rebuild Illinois
Highway Improvement Program
District 9
State Highways**

Route / Street	Location	Improvements TAMP Category	Est. Cost	County	MYP Years	
					Past	Current
ILL 15	3.8 MI E OF WASHINGTON CO LINE	CULVERT REPLACEMENT	\$350,000	JEFFERSON	5	2026-2030
		MISCELLANEOUS IMPROVEMENTS				
ILL 15	0.5 MI W OF MT VERNON	BRIDGE REPLACEMENT	\$1,200,000	JEFFERSON	4	2025
		RECONSTRUCTION - BRIDGES				
					Structure Information	
					<u>Str Number</u>	<u>AADT</u>
					0410024	5,350
					<u>Truck Pct</u>	<u>NHS</u>
					7	N
ILL 15	BEAR CREEK 5.4 MI E OF MT VERNON	BRIDGE REPLACEMENT	\$1,200,000	JEFFERSON	5	2026-2030
		RECONSTRUCTION - BRIDGES				
					Structure Information	
					<u>Str Number</u>	<u>AADT</u>
					0410028	3,500
					<u>Truck Pct</u>	<u>NHS</u>
					10	Y
ILL 15	6.2 MI E OF MT VERNON	CULVERT REHABILITATION	\$300,000	JEFFERSON	5	2026-2030
		MISCELLANEOUS IMPROVEMENTS				
ILL 15	0.1 MI W OF WAYNE CO LINE	CULVERT REHABILITATION	\$300,000	JEFFERSON	4	2026-2030
		MISCELLANEOUS IMPROVEMENTS				

**FY 2025-2030 Rebuild Illinois
Highway Improvement Program
District 9
State Highways**

Route / Street	Location	Improvements	Est. Cost	County	MYP Years	
		TAMP Category			Past	Current
ILL 34	ILL 37 TO BROWN ST IN BENTON Miles = 1.01	RECONSTRUCTION	\$12,000,000	FRANKLIN	1	2026-2030
		RECONSTRUCTION - PAVEMENTS				
Roadway Information						
<u>Miles</u>	<u>AADT</u>	<u>Truck Pct</u>	<u>NHS</u>			
1.01	5,994	7.8	N			
ILL 34	ILL 37 TO BROWN ST IN BENTON	PRELIMINARY ENGINEERING	\$1,000,000	FRANKLIN	1	2026-2030
		RECONSTRUCTION - PAVEMENTS				
ILL 34	ILL 37 TO BROWN ST IN BENTON	LAND ACQUISITION	\$1,800,000	FRANKLIN	1	2026-2030
		RECONSTRUCTION - PAVEMENTS				
ILL 34	ILL 37 TO BROWN ST IN BENTON	UTILITY ADJUSTMENT	\$1,000,000	FRANKLIN	1	2026-2030
		RECONSTRUCTION - PAVEMENTS				
ILL 34	BROWN ST IN BENTON TO SALINE CO LINE Miles = 13.26	STANDARD OVERLAY	\$6,400,000	FRANKLIN	1	2026-2030
		REHABILITATION - PAVEMENTS				
Roadway Information						
<u>Miles</u>	<u>AADT</u>	<u>Truck Pct</u>	<u>NHS</u>			
13.26	2,760	9.4	N			

**FY 2025-2030 Rebuild Illinois
Highway Improvement Program
District 9
State Highways**

Route / Street	Location	Improvements TAMP Category	Est. Cost	County	MYP Years	
					Past	Current
ILL 34	1 MI NW OF ILL 149 NW OF THOMPSONVILLE	CULVERT REPLACEMENT	\$400,000	FRANKLIN	1	2026-2030
		MISCELLANEOUS IMPROVEMENTS				
ILL 34	0.9 MI SE OF THOMPSONVILLE ECL	CULVERT REPLACEMENT	\$750,000	FRANKLIN	7	2026-2030
		RECONSTRUCTION - BRIDGES				
				Structure Information		
				<u>Str Number</u>	<u>AADT</u>	<u>Truck Pct</u> <u>NHS</u>
				0282008	2,100	12 N
ILL 34	FRANKLIN CO LINE TO 0.2 MI E OF HARCO RD Miles = 5.07	STANDARD OVERLAY	\$2,400,000	SALINE	1	2026-2030
		REHABILITATION - PAVEMENTS				
				Roadway Information		
				<u>Miles</u>	<u>AADT</u>	<u>Truck Pct</u> <u>NHS</u>
				5.07	2,123	12.8 N
ILL 34	1.5 MI E OF FRANKLIN CO LINE	CULVERT REPLACEMENT	\$300,000	SALINE	5	2025
		MISCELLANEOUS IMPROVEMENTS				
ILL 34	2.4 MI E OF FRANKLIN CO LINE	CULVERT REPLACEMENT	\$300,000	SALINE	5	2025
		MISCELLANEOUS IMPROVEMENTS				

**FY 2025-2030 Rebuild Illinois
Highway Improvement Program
District 9
State Highways**

Route / Street	Location	Improvements	Est. Cost	County	MYP Years	
		TAMP Category			Past	Current
ILL 34	0.2 MI E OF HARCO RD 1.4 MI W OF GALATIA TO 0.2 MI E OF WEBBER CEMETERY RD 1.2 MI E OF GALATIA Miles = 3.61	STANDARD OVERLAY	\$1,500,000	SALINE	2	2026-2030
Roadway Information		REHABILITATION - PAVEMENTS				
<u>Miles</u>	<u>AADT</u>	<u>Truck Pct</u>	<u>NHS</u>			
3.61	3,023	12.7	N			
ILL 34 ILL 145	CREEK 3.2 MI S OF US 45	CULVERT REPLACEMENT	\$250,000	SALINE	9	2025
		MISCELLANEOUS IMPROVEMENTS				
ILL 34 ILL 145	STREAM 1.3 MI N OF ILL 145	CULVERT REPLACEMENT	\$600,000	SALINE	1	2026-2030
		RECONSTRUCTION - BRIDGES				
				Structure Information		
				<u>Str Number</u>	<u>AADT</u>	<u>Truck Pct</u> <u>NHS</u>
				0832002	4,100	6 N
ILL 34	STREAM 0.2 MI N OF POPE CO LINE	BRIDGE REPLACEMENT	\$1,000,000	SALINE	12	2026-2030
		RECONSTRUCTION - BRIDGES				
				Structure Information		
				<u>Str Number</u>	<u>AADT</u>	<u>Truck Pct</u> <u>NHS</u>
				0830023	1,650	9 N
ILL 34	0.7 MI S OF POPE CO LINE	CULVERT REPLACEMENT	\$400,000	HARDIN	7	2025
		MISCELLANEOUS IMPROVEMENTS				

**FY 2025-2030 Rebuild Illinois
Highway Improvement Program
District 9
State Highways**

Route / Street	Location	Improvements TAMP Category	Est. Cost	County	MYP Years	
					Past	Current
ILL 34	1.5 MI N OF ILL 146	CULVERT REPLACEMENT	\$350,000	HARDIN	7	2025
		MISCELLANEOUS IMPROVEMENTS				
ILL 37	MARION CO LINE TO N&S RR 3.5 MI S OF DIX Miles = 5.88	STANDARD OVERLAY	\$2,400,000	JEFFERSON	2	2026-2030
		REHABILITATION - PAVEMENTS				
Roadway Information						
<u>Miles</u>	<u>AADT</u>	<u>Truck Pct</u>	<u>NHS</u>			
5.88	4,485	9.6	N			
ILL 37	0.6 MI S OF DIX	CULVERT REPLACEMENT	\$400,000	JEFFERSON	1	2026-2030
		MISCELLANEOUS IMPROVEMENTS				
ILL 37	2.5 MI S OF DIX SCL	CULVERT REPLACEMENT	\$300,000	JEFFERSON	7	2026-2030
		MISCELLANEOUS IMPROVEMENTS				
ILL 37	N&S RR 3.5 MI S OF DIX TO E HUTCHINSON RD 0.4 MI N OF MT VERNON NCL Miles = 3.16	STANDARD OVERLAY	\$1,500,000	JEFFERSON	6	2026-2030
		REHABILITATION - PAVEMENTS				
Roadway Information						
<u>Miles</u>	<u>AADT</u>	<u>Truck Pct</u>	<u>NHS</u>			
3.16	5,062	8.2	N			

**FY 2025-2030 Rebuild Illinois
Highway Improvement Program
District 9
State Highways**

Route / Street	Location	Improvements	Est. Cost	County	MYP Years	
		TAMP Category			Past	Current
ILL 37	E HUTCHISON RD 0.4 MI N OF MT VERNON NCL TO ILL 15 IN MT VERNON Miles = 2.40	STANDARD OVERLAY	\$1,800,000	JEFFERSON	2	2026-2030
Roadway Information		REHABILITATION - PAVEMENTS				
<u>Miles</u>	<u>AADT</u>	<u>Truck Pct</u>	<u>NHS</u>			
2.40	6,213	9.0	N			
ILL 37	ILL 15 TO ILL 148 IN MT VERNON Miles = 1.24	STANDARD OVERLAY	\$14,000,000	JEFFERSON	1	2026-2030
Roadway Information		REHABILITATION - PAVEMENTS				
<u>Miles</u>	<u>AADT</u>	<u>Truck Pct</u>	<u>NHS</u>			
1.24	7,931	9.6	Y			
ILL 37	ILL 15 TO ILL 148 IN MT VERNON	PRELIMINARY ENGINEERING	\$1,800,000	JEFFERSON	1	2026-2030
Roadway Information		REHABILITATION - PAVEMENTS				
ILL 37	ILL 15 TO ILL 148 IN MT VERNON	LAND ACQUISITION	\$1,800,000	JEFFERSON	1	2026-2030
Roadway Information		REHABILITATION - PAVEMENTS				
ILL 37	ILL 15 TO ILL 148 IN MT VERNON	UTILITY ADJUSTMENT	\$1,000,000	JEFFERSON	1	2026-2030
Roadway Information		REHABILITATION - PAVEMENTS				

**FY 2025-2030 Rebuild Illinois
Highway Improvement Program
District 9
State Highways**

Route / Street	Location	Improvements	Est. Cost	County	MYP Years	
		TAMP Category			Past	Current
ILL 37	ILL 148 IN MT VERNON TO 0.5 MI S OF I-64 Miles = 1.63	STANDARD OVERLAY	\$1,000,000	JEFFERSON	1	2026-2030
		REHABILITATION - PAVEMENTS				
Roadway Information						
<u>Miles</u>	<u>AADT</u>	<u>Truck Pct</u>	<u>NHS</u>			
1.43	6,859	16.0	Y			
0.12	6,388	19.9	Y			
0.08	5,913	17.4	Y			
ILL 37	CAMPGROUND RD IN BONNIE TO FRANKLIN CO LINE Miles = 5.50	DESIGNED OVERLAY NEW SHOULDERS	\$12,000,000	JEFFERSON	7	2026-2030
		REHABILITATION - PAVEMENTS				
Roadway Information						
<u>Miles</u>	<u>AADT</u>	<u>Truck Pct</u>	<u>NHS</u>			
5.50	3,636	8.9	N			
ILL 37	CAMPGROUND RD IN BONNIE TO FRANKLIN CO LINE	LAND ACQUISITION	\$1,500,000	JEFFERSON	6	2026-2030
		REHABILITATION - PAVEMENTS				
ILL 37	CAMPGROUND RD IN BONNIE TO FRANKLIN CO LINE	UTILITY ADJUSTMENT	\$2,000,000	JEFFERSON	6	2026-2030
		REHABILITATION - PAVEMENTS				

**FY 2025-2030 Rebuild Illinois
Highway Improvement Program
District 9
State Highways**

Route / Street	Location	Improvements	Est. Cost	County	MYP Years	
		TAMP Category			Past	Current
ILL 37	BONNIE SCL	BRIDGE REPLACEMENT	\$1,200,000	JEFFERSON	4	2025
		MISCELLANEOUS IMPROVEMENTS				
ILL 37	FRANKLIN CO LINE TO ILL 14 IN BENTON Miles = 8.25	DESIGNED OVERLAY NEW SHOULDERS BIKEWAY	\$20,500,000	FRANKLIN	6	2026-2030
		REHABILITATION - PAVEMENTS				
Roadway Information						
<u>Miles</u>	<u>AADT</u>	<u>Truck Pct</u>	<u>NHS</u>			
8.25	5,204	7.2	N			
ILL 37	FRANKLIN CO LINE TO ILL 14 IN BENTON	LAND ACQUISITION	\$1,000,000	FRANKLIN	1	2026-2030
		REHABILITATION - PAVEMENTS				
ILL 37	FRANKLIN CO LINE TO ILL 14 IN BENTON	UTILITY ADJUSTMENT	\$4,000,000	FRANKLIN	6	2026-2030
		REHABILITATION - PAVEMENTS				

**FY 2025-2030 Rebuild Illinois
Highway Improvement Program
District 9
State Highways**

Route / Street	Location	Improvements TAMP Category	Est. Cost	County	MYP Years	
					Past	Current
ILL 37 ILL 14	ILL 14 (BAILEY LN) TO BENTON SCL Miles = 1.77	STANDARD OVERLAY	\$18,000,000	FRANKLIN	1	2026-2030
Roadway Information		REHABILITATION - PAVEMENTS				
<u>Miles</u>	<u>AADT</u>	<u>Truck Pct</u>	<u>NHS</u>			
0.82	8,794	6.3	N			
0.95	6,432	7.4	N			
ILL 37 ILL 14	ILL 14 (BAILEY LN) TO BENTON SCL	PRELIMINARY ENGINEERING	\$2,500,000	FRANKLIN	1	2026-2030
		REHABILITATION - PAVEMENTS				
ILL 37 ILL 14	ILL 14 (BAILEY LN) TO BENTON SCL	LAND ACQUISITION	\$2,500,000	FRANKLIN	1	2026-2030
		REHABILITATION - PAVEMENTS				
ILL 37 ILL 14	ILL 14 (BAILEY LN) TO BENTON SCL	UTILITY ADJUSTMENT	\$2,000,000	FRANKLIN	1	2026-2030
		REHABILITATION - PAVEMENTS				
ILL 37	N DOUGLAS ST IN WEST FRANKFORT TO WILLIAMSON CO LINE Miles = 3.18	STANDARD OVERLAY	\$1,500,000	FRANKLIN	2	2026-2030
Roadway Information		REHABILITATION - PAVEMENTS				
<u>Miles</u>	<u>AADT</u>	<u>Truck Pct</u>	<u>NHS</u>			
3.18	7,282	8.3	N			

**FY 2025-2030 Rebuild Illinois
Highway Improvement Program
District 9
State Highways**

Route / Street	Location	Improvements	Est. Cost	County	MYP Years	
		TAMP Category			Past	Current
ILL 37	FRANKLIN CO LINE TO 0.1 MI N OF 18TH ST IN JOHNSTON CITY Miles = 2.27	STANDARD OVERLAY	\$1,000,000	WILLIAMSON	1	2026-2030
Roadway Information		REHABILITATION - PAVEMENTS				
<u>Miles</u>	<u>AADT</u>	<u>Truck Pct</u>	<u>NHS</u>			
2.27	7,296	8.1	N			
ILL 37	0.1 MI N OF 18TH ST TO 4TH ST IN JOHNSTON CITY Miles = 0.99	STANDARD OVERLAY	\$700,000	WILLIAMSON	1	2026-2030
Roadway Information		REHABILITATION - PAVEMENTS				
<u>Miles</u>	<u>AADT</u>	<u>Truck Pct</u>	<u>NHS</u>			
0.99	8,528	6.0	N			
ILL 37	4TH ST IN JOHNSTON CITY TO ILL 13 IN MARION Miles = 5.12	STANDARD OVERLAY	\$2,800,000	WILLIAMSON	6	2025
Roadway Information		REHABILITATION - PAVEMENTS				
<u>Miles</u>	<u>AADT</u>	<u>Truck Pct</u>	<u>NHS</u>			
5.12	8,493	6.7	N			
ILL 37	MAIN ST (OLD ILL 13) TO N OF WILDCAT DR IN MARION Miles = 0.98	STANDARD OVERLAY	\$9,000,000	WILLIAMSON	1	2026-2030
Roadway Information		REHABILITATION - PAVEMENTS				
<u>Miles</u>	<u>AADT</u>	<u>Truck Pct</u>	<u>NHS</u>			
0.98	8,541	12.3	N			
ILL 37	MAIN ST (OLD ILL 13) TO N OF WILDCAT DR IN MARION	PRELIMINARY ENGINEERING	\$1,000,000	WILLIAMSON	1	2025
		REHABILITATION - PAVEMENTS				

**FY 2025-2030 Rebuild Illinois
Highway Improvement Program
District 9
State Highways**

Route / Street	Location	Improvements	Est. Cost	County	MYP Years	
		TAMP Category			Past	Current
ILL 37	MAIN ST (OLD ILL 13) TO N OF WILDCAT DR IN MARION	PRELIMINARY ENGINEERING	\$1,000,000	WILLIAMSON	1	2026-2030
		REHABILITATION - PAVEMENTS				
ILL 37	MAIN ST (OLD ILL 13) TO N OF WILDCAT DR IN MARION	LAND ACQUISITION	\$1,500,000	WILLIAMSON	1	2026-2030
		REHABILITATION - PAVEMENTS				
ILL 37	MAIN ST (OLD ILL 13) TO N OF WILDCAT DR IN MARION	UTILITY ADJUSTMENT	\$1,500,000	WILLIAMSON	1	2026-2030
		REHABILITATION - PAVEMENTS				
ILL 37	AT BOYTON ST IN MARION	TRAF SIGNAL MODERNIZATION INTERSECTION RECONSTN INTERSECTION IMPROVEMENT	\$3,500,000	WILLIAMSON	6	2026-2030
		MISCELLANEOUS IMPROVEMENTS				
ILL 37	AT BOYTON ST IN MARION	LAND ACQUISITION	\$1,000,000	WILLIAMSON	6	2026-2030
		MISCELLANEOUS IMPROVEMENTS				
ILL 37	AT BOYTON ST IN MARION	UTILITY ADJUSTMENT	\$500,000	WILLIAMSON	6	2026-2030
		MISCELLANEOUS IMPROVEMENTS				

**FY 2025-2030 Rebuild Illinois
Highway Improvement Program
District 9
State Highways**

Route / Street	Location	Improvements TAMP Category	Est. Cost	County	MYP Years		
					Past	Current	
ILL 37	WILLIAMSON CO LINE TO 0.2 MI S OF I-24 Miles = 1.12	STANDARD OVERLAY	\$600,000	JOHNSON	1	2025	
Roadway Information		REHABILITATION - PAVEMENTS					
<u>Miles</u>	<u>AADT</u>	<u>Truck Pct</u>	<u>NHS</u>				
1.12	4,600	19.6	N				
ILL 37	0.2 MI S OF I-24 TO ILL 146 Miles = 11.06	STANDARD OVERLAY	\$4,800,000	JOHNSON	2	2026-2030	
Roadway Information		REHABILITATION - PAVEMENTS					
<u>Miles</u>	<u>AADT</u>	<u>Truck Pct</u>	<u>NHS</u>				
11.06	2,669	17.1	N				
ILL 37	ILL 146 TO PULASKI CO LINE Miles = 9.27	STANDARD OVERLAY	\$4,000,000	JOHNSON	1	2026-2030	
Roadway Information		REHABILITATION - PAVEMENTS					
<u>Miles</u>	<u>AADT</u>	<u>Truck Pct</u>	<u>NHS</u>				
9.27	1,268	14.0	N				
ILL 37	JOHNSON CO LINE TO FEATHER TRAIL RD NEAR OLMSTEAD Miles = 9.26	STANDARD OVERLAY	\$4,000,000	PULASKI	1	2026-2030	
Roadway Information		REHABILITATION - PAVEMENTS					
<u>Miles</u>	<u>AADT</u>	<u>Truck Pct</u>	<u>NHS</u>				
9.26	1,249	19.0	N				
ILL 37	CACHE RIVER 0.6 MI N OF GOINES LN NW OF KARNAK	BRIDGE REPLACEMENT	\$2,500,000	PULASKI	3	2026-2030	
		RECONSTRUCTION - BRIDGES					
				Structure Information			
				<u>Str Number</u>	<u>AADT</u>	<u>Truck Pct</u>	<u>NHS</u>
				0770020	1,350	19	N

**FY 2025-2030 Rebuild Illinois
Highway Improvement Program
District 9
State Highways**

Route / Street	Location	Improvements	Est. Cost	County	MYP Years	
		TAMP Category			Past	Current
ILL 37	4.8 MI S OF ILL 169	CULVERT REPLACEMENT	\$400,000	PULASKI	1	2026-2030
		MISCELLANEOUS IMPROVEMENTS				
ILL 37	0.8 MI N OF OLMSTEAD NCL N OF BETHLEHEM RD	CULVERT REPLACEMENT	\$350,000	PULASKI	4	2026-2030
		MISCELLANEOUS IMPROVEMENTS				
ILL 37	0.8 MI N OF OLMSTEAD NCL S OF BETHLEHEM RD	CULVERT REPLACEMENT	\$350,000	PULASKI	2	2026-2030
		MISCELLANEOUS IMPROVEMENTS				
ILL 37	INT OLD US 51 AT MOUNDS NATIONAL CEMETERY	INTERSECTION RECONSTN	\$2,500,000	PULASKI	6	2026-2030
		SAFETY				
ILL 38 ROOSEVELT RD	AT COUNTY FARM RD	LAND ACQUISITION	\$2,500,000	DUPAGE	6	2025
		MISCELLANEOUS IMPROVEMENTS				

**FY 2025-2030 Rebuild Illinois
Highway Improvement Program
District 9
State Highways**

Route / Street	Location	Improvements TAMP Category	Est. Cost	County	MYP Years	
					Past	Current
ILL 127	SWANWICK CREEK 4.1 MI S OF WASHINGTON CO LINE	BRIDGE DECK OVERLAY BRIDGE JOINT REPLACE/REPAIR PRESERVATION - BRIDGES	\$800,000	PERRY	1	2025
ILL 127	SWANWICK CREEK 4.3 MI S OF WASHINGTON CO LINE	BRIDGE DECK OVERLAY BRIDGE JOINT REPLACE/REPAIR PRESERVATION - BRIDGES	\$600,000	PERRY	1	2025
ILL 127	OPOSSUM CREEK 0.3 MI N OF PINCKNEYVILLE NCL	BRIDGE REPLACEMENT RECONSTRUCTION - BRIDGES	\$1,200,000	PERRY	7	2026-2030
				Structure Information		
				<u>Str Number</u>	<u>AADT</u>	<u>Truck Pct</u>
				0730021	4,150	9
				<u>NHS</u>		Y
ILL 127 ILL 13 ILL 154 ILL 3	GRANGE HALL RD N OF MURPHYSBORO TO S MARKET ST IN WATERLOO	PRELIMINARY ENGINEERING INITIAL CONSTRUCTION - PAVEMENTS	\$6,000,000	PERRY JACKSON RANDOLPH MONROE	1	2025
ILL 127	ILL 149 IN MURPHYSBORO TO BIG MUDDY RIVER Miles = 0.52	PAVEMENT REPLACEMENT RECONSTRUCTION - PAVEMENTS	\$1,600,000	JACKSON	1	2026-2030

**FY 2025-2030 Rebuild Illinois
Highway Improvement Program
District 9
State Highways**

Route / Street	Location	Improvements	Est. Cost	County	MYP Years	
		TAMP Category			Past	Current
ILL 127	BIG MUDDY RIVER IN MURPHYSBORO TO OLD BRICK RD Miles = 0.53	STANDARD OVERLAY	\$250,000	JACKSON	2	2026-2030
		REHABILITATION - PAVEMENTS				
Roadway Information						
<u>Miles</u>	<u>AADT</u>	<u>Truck Pct</u>	<u>NHS</u>			
0.53	5,716	2.1	N			
ILL 127	OLD ILL 13 IN MURPHYSBORO	INTERSECTION RECONSTN	\$2,800,000	JACKSON	6	2026-2030
		SAFETY				
ILL 127	OLD ILL 13 IN MURPHYSBORO	LAND ACQUISITION	\$250,000	JACKSON	6	2026-2030
		SAFETY				
ILL 127	OLD ILL 13 IN MURPHYSBORO TO UNION CO LINE Miles = 10.82	SMART OVERLAY	\$3,500,000	JACKSON	4	2026-2030
		PRESERVATION - PAVEMENTS				
ILL 127	STREAM 1.2 MI N OF ILL 146 <i>BRIDGE BUNDLING PROJECT.</i>	CULVERT REPLACEMENT	\$740,000	UNION	15	2026-2030
		RECONSTRUCTION - BRIDGES				
		Structure Information				
	<u>Str Number</u>	<u>AADT</u>	<u>Truck Pct</u>	<u>NHS</u>		
	0912005	1,500	4	N		

**FY 2025-2030 Rebuild Illinois
Highway Improvement Program
District 9
State Highways**

Route / Street	Location	Improvements TAMP Category	Est. Cost	County	MYP Years													
					Past	Current												
ILL 127	HARTLINE CREEK 2.3 MI S OF UNION CO LINE	BRIDGE REPLACEMENT	\$2,000,000	ALEXANDER	3	2026-2030												
		RECONSTRUCTION - BRIDGES																
		Structure Information																
		<table style="width: 100%; border-collapse: collapse;"> <tr> <th style="width: 15%;"><u>Str Number</u></th> <th style="width: 15%;"><u>AADT</u></th> <th style="width: 15%;"><u>Truck Pct</u></th> <th style="width: 15%;"><u>NHS</u></th> <th colspan="2"></th> </tr> <tr> <td>0020027</td> <td>675</td> <td>8</td> <td>N</td> <td colspan="2"></td> </tr> </table>					<u>Str Number</u>	<u>AADT</u>	<u>Truck Pct</u>	<u>NHS</u>			0020027	675	8	N		
<u>Str Number</u>	<u>AADT</u>	<u>Truck Pct</u>	<u>NHS</u>															
0020027	675	8	N															
ILL 141	GALLATIN CO LINE AT NEW HAVEN TO WABASH RIVER Miles = 5.62	STANDARD OVERLAY	\$2,100,000	WHITE	5	2026-2030												
		REHABILITATION - PAVEMENTS																
		Roadway Information																
		<table style="width: 100%; border-collapse: collapse;"> <tr> <th style="width: 15%;"><u>Miles</u></th> <th style="width: 15%;"><u>AADT</u></th> <th style="width: 15%;"><u>Truck Pct</u></th> <th style="width: 15%;"><u>NHS</u></th> <th colspan="2"></th> </tr> <tr> <td>5.62</td> <td>3,640</td> <td>14.8</td> <td>N</td> <td colspan="2"></td> </tr> </table>					<u>Miles</u>	<u>AADT</u>	<u>Truck Pct</u>	<u>NHS</u>			5.62	3,640	14.8	N		
<u>Miles</u>	<u>AADT</u>	<u>Truck Pct</u>	<u>NHS</u>															
5.62	3,640	14.8	N															
ILL 142	STREAM 1.8 MI S OF MT VERNON SCL	BRIDGE REPLACEMENT	\$900,000	JEFFERSON	6	2026-2030												
		RECONSTRUCTION - BRIDGES																
		Structure Information																
		<table style="width: 100%; border-collapse: collapse;"> <tr> <th style="width: 15%;"><u>Str Number</u></th> <th style="width: 15%;"><u>AADT</u></th> <th style="width: 15%;"><u>Truck Pct</u></th> <th style="width: 15%;"><u>NHS</u></th> <th colspan="2"></th> </tr> <tr> <td>0410043</td> <td>3,650</td> <td>6</td> <td>N</td> <td colspan="2"></td> </tr> </table>					<u>Str Number</u>	<u>AADT</u>	<u>Truck Pct</u>	<u>NHS</u>			0410043	3,650	6	N		
<u>Str Number</u>	<u>AADT</u>	<u>Truck Pct</u>	<u>NHS</u>															
0410043	3,650	6	N															
ILL 142	DODDS CREEK 0.2 MI NW OF LOG CABIN LN W OF OPDYKE	BRIDGE REPLACEMENT	\$900,000	JEFFERSON	5	2026-2030												
		RECONSTRUCTION - BRIDGES																
		Structure Information																
		<table style="width: 100%; border-collapse: collapse;"> <tr> <th style="width: 15%;"><u>Str Number</u></th> <th style="width: 15%;"><u>AADT</u></th> <th style="width: 15%;"><u>Truck Pct</u></th> <th style="width: 15%;"><u>NHS</u></th> <th colspan="2"></th> </tr> <tr> <td>0410044</td> <td>3,650</td> <td>6</td> <td>N</td> <td colspan="2"></td> </tr> </table>					<u>Str Number</u>	<u>AADT</u>	<u>Truck Pct</u>	<u>NHS</u>			0410044	3,650	6	N		
<u>Str Number</u>	<u>AADT</u>	<u>Truck Pct</u>	<u>NHS</u>															
0410044	3,650	6	N															
ILL 142	JEFFERSON CO LINE TO 0.1 MI N OF GOLF COURSE RD IN MCLEANSBORO Miles = 11.99	STANDARD OVERLAY	\$5,400,000	HAMILTON	2	2026-2030												
		REHABILITATION - PAVEMENTS																
		Roadway Information																
		<table style="width: 100%; border-collapse: collapse;"> <tr> <th style="width: 15%;"><u>Miles</u></th> <th style="width: 15%;"><u>AADT</u></th> <th style="width: 15%;"><u>Truck Pct</u></th> <th style="width: 15%;"><u>NHS</u></th> <th colspan="2"></th> </tr> <tr> <td>11.99</td> <td>2,554</td> <td>10.0</td> <td>N</td> <td colspan="2"></td> </tr> </table>					<u>Miles</u>	<u>AADT</u>	<u>Truck Pct</u>	<u>NHS</u>			11.99	2,554	10.0	N		
<u>Miles</u>	<u>AADT</u>	<u>Truck Pct</u>	<u>NHS</u>															
11.99	2,554	10.0	N															

**FY 2025-2030 Rebuild Illinois
Highway Improvement Program
District 9
State Highways**

Route / Street	Location	Improvements	Est. Cost	County	MYP Years	
		TAMP Category			Past	Current
ILL 142	1 MI E OF DAHLGREN	CULVERT REPLACEMENT	\$300,000	HAMILTON	1	2026-2030
		MISCELLANEOUS IMPROVEMENTS				
ILL 142	3.6 MI N OF MCLEANSBORO	CULVERT REPLACEMENT	\$400,000	HAMILTON	1	2026-2030
		MISCELLANEOUS IMPROVEMENTS				
ILL 142	0.2 MI NW OF MCLEANSBORO WCL	CULVERT REPLACEMENT	\$740,000	HAMILTON	4	2026-2030
	<i>BRIDGE BUNDLING PROJECT.</i>					
		MISCELLANEOUS IMPROVEMENTS				
ILL 142	1.3 MI N OF ELDORADO	CULVERT REPLACEMENT	\$400,000	SALINE	1	2026-2030
		MISCELLANEOUS IMPROVEMENTS				
ILL 142	US 45 IN ELDORADO TO 4.2 MI SE Miles = 4.20	STANDARD OVERLAY	\$1,600,000	SALINE	6	2026-2030
		REHABILITATION - PAVEMENTS				
Roadway Information						
<u>Miles</u>	<u>AADT</u>	<u>Truck Pct</u>	<u>NHS</u>			
4.20	2,470	12.7	N			

**FY 2025-2030 Rebuild Illinois
Highway Improvement Program
District 9
State Highways**

Route / Street	Location	Improvements	Est. Cost	County	MYP Years	
		TAMP Category			Past	Current
ILL 142	0.8 MI E OF US 45 E OF ELDORADO	CULVERT REPLACEMENT	\$300,000	SALINE	4	2026-2030
		MISCELLANEOUS IMPROVEMENTS				
ILL 142	1.4 MI SE OF ELDORADO ECL	CULVERT REPLACEMENT	\$300,000	SALINE	7	2026-2030
		MISCELLANEOUS IMPROVEMENTS				
ILL 145	ILL 34 TO POPE CO LINE Miles = 3.39	STANDARD OVERLAY	\$2,000,000	SALINE	9	2026-2030
		REHABILITATION - PAVEMENTS				
Roadway Information						
<u>Miles</u>	<u>AADT</u>	<u>Truck Pct</u>	<u>NHS</u>			
3.39	1,750	11.1	N			
ILL 145	SALINE CO LINE TO AIRPORT RD 3.4 MI N OF ILL 146 Miles = 15.21	STANDARD OVERLAY	\$7,000,000	POPE	1	2026-2030
		REHABILITATION - PAVEMENTS				
Roadway Information						
<u>Miles</u>	<u>AADT</u>	<u>Truck Pct</u>	<u>NHS</u>			
15.21	1,360	13.5	N			
ILL 145	HAYES CREEK 1.9 MI E OF ILL 147 E OF GLENDALE	BRIDGE REPLACEMENT	\$2,000,000	POPE	3	2026-2030
		RECONSTRUCTION - BRIDGES				
				Structure Information		
				<u>Str Number</u>	<u>AADT</u>	<u>Truck Pct NHS</u>
				0760011	1,200	10 N

**FY 2025-2030 Rebuild Illinois
Highway Improvement Program
District 9
State Highways**

Route / Street	Location	Improvements TAMP Category	Est. Cost	County	MYP Years	
					Past	Current
ILL 145	BRANCH SUGAR CREEK 2.6 MI N OF ILL 146	BRIDGE REPLACEMENT	\$900,000	POPE	3	2026-2030
		RECONSTRUCTION - BRIDGES			Structure Information	
					<u>Str Number</u>	<u>AADT</u>
					0760014	1,150
					<u>Truck Pct</u>	<u>NHS</u>
					15	N
ILL 145	7 MI N OF US 45	CULVERT REPLACEMENT	\$400,000	MASSAC	1	2026-2030
		MISCELLANEOUS IMPROVEMENTS				
ILL 145	STREAM 1.6 MI N OF ILL 146	CULVERT REPLACEMENT	\$1,000,000	POPE	1	2026-2030
		RECONSTRUCTION - BRIDGES			Structure Information	
					<u>Str Number</u>	<u>AADT</u>
					0762003	1,150
					<u>Truck Pct</u>	<u>NHS</u>
					15	N
ILL 146	MISSISSIPPI RIVER AT CAPE GIRARDEAU	P.E. (BRIDGE INSPECTION)	\$1,000,000	ALEXANDER	1	2026-2030
	<i>MISSOURI LEAD AGENCY; ILLINOIS' SHARE OF THE COST.</i>	MISCELLANEOUS IMPROVEMENTS				
ILL 146	MISSISSIPPI RIVER AT CAPE GIRARDEAU	BRIDGE JOINT REPLACE/REPAIR BRIDGE DECK SEALING BRIDGE REPAIR	\$7,200,000	ALEXANDER	5	2026-2030
	<i>MISSOURI LEAD AGENCY; ILLINOIS' SHARE OF THE COST.</i>	PRESERVATION - BRIDGES				

**FY 2025-2030 Rebuild Illinois
Highway Improvement Program
District 9
State Highways**

Route / Street	Location	Improvements	Est. Cost	County	MYP Years	
		TAMP Category			Past	Current
ILL 146	ILL 3 IN WARE TO ILL 127 0.3 MI W OF JONESBORO Miles = 5.38	STANDARD OVERLAY	\$2,400,000	UNION	2	2026-2030
		REHABILITATION - PAVEMENTS				
Roadway Information						
<u>Miles</u>	<u>AADT</u>	<u>Truck Pct</u>	<u>NHS</u>			
5.38	4,271	12.3	Y			
ILL 146	CLEAR CREEK 2 MI E OF ILL 3	BRIDGE REPLACEMENT	\$6,000,000	UNION	3	2026-2030
		RECONSTRUCTION - BRIDGES				
		Structure Information				
		<u>Str Number</u>	<u>AADT</u>	<u>Truck Pct</u>	<u>NHS</u>	
		0910060	4,050	12	Y	
ILL 146 ILL 127	0.6 MI W OF JONESBORO WCL <i>BRIDGE BUNDLING PROJECT.</i>	CULVERT REPLACEMENT	\$740,000	UNION	5	2026-2030
		RECONSTRUCTION - BRIDGES				
		Structure Information				
		<u>Str Number</u>	<u>AADT</u>	<u>Truck Pct</u>	<u>NHS</u>	
		0912012	4,800	14	Y	
ILL 146	ILL 127 IN JONESBORO TO OLD US 51 IN ANNA Miles = 1.40	RECONSTRUCTION	\$10,000,000	UNION	6	2026-2030
		RECONSTRUCTION - PAVEMENTS				
Roadway Information						
<u>Miles</u>	<u>AADT</u>	<u>Truck Pct</u>	<u>NHS</u>			
1.40	8,073	8.9	Y			
ILL 146	ILL 127 IN JONESBORO TO OLD US 51 IN ANNA	LAND ACQUISITION	\$500,000	UNION	6	2026-2030
		RECONSTRUCTION - PAVEMENTS				

**FY 2025-2030 Rebuild Illinois
Highway Improvement Program
District 9
State Highways**

Route / Street	Location	Improvements	Est. Cost	County	MYP Years	
		TAMP Category			Past	Current
ILL 146	OLD US 51 IN ANNA TO 0.1 MI E OF US 51 Miles = 1.22	STANDARD OVERLAY	\$1,000,000	UNION	2	2026-2030
Roadway Information		REHABILITATION - PAVEMENTS				
<u>Miles</u>	<u>AADT</u>	<u>Truck Pct</u>	<u>NHS</u>			
1.22	11,906	7.5	Y			
ILL 146	AT CYPRESS CREEK 1 MI W OF I-57	BRIDGE REPLACEMENT	\$500,000	UNION	1	2026-2030
		RECONSTRUCTION - BRIDGES	Structure Information			
			<u>Str Number</u>	<u>AADT</u>	<u>Truck Pct</u>	<u>NHS</u>
			0912004	4,650	19	Y
ILL 146	0.9 MI E OF I-57 TO JOHNSON CO LINE Miles = 4.65	STANDARD OVERLAY	\$2,600,000	UNION	6	2025
Roadway Information		REHABILITATION - PAVEMENTS				
<u>Miles</u>	<u>AADT</u>	<u>Truck Pct</u>	<u>NHS</u>			
4.65	2,387	16.8	N			
ILL 146	TRIB BUCK RUN 1.9 MI E OF UNION CO LINE	CULVERT REPLACEMENT	\$1,000,000	JOHNSON	2	2026-2030
		RECONSTRUCTION - BRIDGES	Structure Information			
			<u>Str Number</u>	<u>AADT</u>	<u>Truck Pct</u>	<u>NHS</u>
			0442008	2,250	15	N
ILL 146	0.1 MI E OF ILL 37 TO 0.1 MI W OF 11TH ST IN VIENNA Miles = 3.76	STANDARD OVERLAY	\$1,500,000	JOHNSON	2	2026-2030
Roadway Information		REHABILITATION - PAVEMENTS				
<u>Miles</u>	<u>AADT</u>	<u>Truck Pct</u>	<u>NHS</u>			
3.76	3,178	13.8	N			

**FY 2025-2030 Rebuild Illinois
Highway Improvement Program
District 9
State Highways**

Route / Street	Location	Improvements	Est. Cost	County	MYP Years	
		TAMP Category			Past	Current
ILL 146	OLD METROPOLIS RD IN VIENNA TO POPE CO LINE Miles = 9.67	STANDARD OVERLAY	\$3,400,000	JOHNSON	6	2025
Roadway Information		REHABILITATION - PAVEMENTS				
<u>Miles</u>	<u>AADT</u>	<u>Truck Pct</u>	<u>NHS</u>			
9.67	2,146	6.1	N			
ILL 146	JOHNSON CO LINE TO ADAMS ST IN GOLCONDA Miles = 12.76	STANDARD OVERLAY	\$5,000,000	POPE	2	2026-2030
Roadway Information		REHABILITATION - PAVEMENTS				
<u>Miles</u>	<u>AADT</u>	<u>Truck Pct</u>	<u>NHS</u>			
12.76	1,273	13.9	N			
ILL 146	0.7 MI E OF JOHNSON CO LINE	CULVERT REPLACEMENT	\$400,000	POPE	1	2026-2030
		MISCELLANEOUS IMPROVEMENTS				
ILL 146	HILLS BRANCH 0.3 MI E OF ILL 145	BRIDGE REPLACEMENT	\$18,000,000	POPE	1	2026-2030
		RECONSTRUCTION - BRIDGES				
			Structure Information			
			<u>Str Number</u>	<u>AADT</u>	<u>Truck Pct</u>	<u>NHS</u>
			0760007	1,450	12	N
ILL 146	MAIN ST IN GOLCONDA TO HARDIN CO LINE Miles = 9.03	STANDARD OVERLAY	\$3,800,000	POPE	2	2026-2030
Roadway Information		REHABILITATION - PAVEMENTS				
<u>Miles</u>	<u>AADT</u>	<u>Truck Pct</u>	<u>NHS</u>			
9.03	1,161	14.1	N			

**FY 2025-2030 Rebuild Illinois
Highway Improvement Program
District 9
State Highways**

Route / Street	Location	Improvements TAMP Category	Est. Cost	County	MYP Years	
					Past	Current
ILL 146	LUSK CREEK 0.1 MI N OF GOLCONDA NCL	BRIDGE REPLACEMENT	\$8,000,000	POPE	7	2026-2030
		RECONSTRUCTION - BRIDGES			Structure Information	
					<u>Str Number</u>	<u>AADT</u>
					0760005	2,150
					<u>Truck Pct</u>	<u>NHS</u>
					9	N
ILL 146	POPE CO LINE TO ILL 1 Miles = 15.45	STANDARD OVERLAY	\$6,000,000	HARDIN	2	2026-2030
		REHABILITATION - PAVEMENTS			Roadway Information	
					<u>Miles</u>	<u>AADT</u>
					15.45	1,580
					<u>Truck Pct</u>	<u>NHS</u>
					22.3	N
ILL 146	0.4 MI E OF ILL 34 N OF ROSICLARE	SLOPE STABILIZATION	\$1,500,000	HARDIN	1	2026-2030
		MISCELLANEOUS IMPROVEMENTS				
ILL 146	HOSICK CREEK 0.8 MI E OF ELIZABETHTOWN NCL	BRIDGE REPLACEMENT	\$2,000,000	HARDIN	3	2026-2030
		RECONSTRUCTION - BRIDGES			Structure Information	
					<u>Str Number</u>	<u>AADT</u>
					0350011	1,500
					<u>Truck Pct</u>	<u>NHS</u>
					35	N
ILL 147	MAX CREEK 4.5 MI NE OF ILL 146	BRIDGE REPLACEMENT	\$2,000,000	JOHNSON	1	2026-2030
		RECONSTRUCTION - BRIDGES			Structure Information	
					<u>Str Number</u>	<u>AADT</u>
					0440054	650
					<u>Truck Pct</u>	<u>NHS</u>
					9	N

**FY 2025-2030 Rebuild Illinois
Highway Improvement Program
District 9
State Highways**

Route / Street	Location	Improvements	Est. Cost	County	MYP Years	
		TAMP Category			Past	Current
ILL 147	OVER IC RR 0.7 MI E OF JOHNSON CO LINE	BRIDGE REPLACEMENT	\$3,600,000	POPE	3	2026-2030
		RECONSTRUCTION - BRIDGES				
				Structure Information		
				<u>Str Number</u> <u>AADT</u> <u>Truck Pct</u> <u>NHS</u>		
				0760021 400 17 N		
ILL 147	OVER IC RR 0.7 MI E OF JOHNSON CO LINE	RR FLAGGER	\$600,000	POPE	3	2026-2030
		RECONSTRUCTION - BRIDGES				
ILL 148 ILL 154	JEFFERSON CO LINE TO 1.9 MI S OF ILL 154 Miles = 3.97	STANDARD OVERLAY	\$1,500,000	FRANKLIN	2	2026-2030
		REHABILITATION - PAVEMENTS				
				Roadway Information		
				<u>Miles</u> <u>AADT</u> <u>Truck Pct</u> <u>NHS</u>		
				3.97 3,781 6.8 N		
ILL 148	ILL 14 IN CHRISTOPHER TO YELLOW BANKS RD Miles = 2.02	STANDARD OVERLAY	\$800,000	FRANKLIN	1	2026-2030
		REHABILITATION - PAVEMENTS				
				Roadway Information		
				<u>Miles</u> <u>AADT</u> <u>Truck Pct</u> <u>NHS</u>		
				2.02 4,433 4.9 Y		
ILL 148	N OF 11TH ST IN CHRISTOPHER	CULVERT REPLACEMENT	\$350,000	FRANKLIN	5	2025
		MISCELLANEOUS IMPROVEMENTS				

**FY 2025-2030 Rebuild Illinois
Highway Improvement Program
District 9
State Highways**

Route / Street	Location	Improvements	Est. Cost	County	MYP Years	
		TAMP Category			Past	Current
ILL 148	S OF RENFRO LAKE RD TO MAPLE ST IN ZEIGLER Miles = 3.01	STANDARD OVERLAY	\$1,400,000	FRANKLIN	1	2026-2030
Roadway Information		REHABILITATION - PAVEMENTS				
<u>Miles</u>	<u>AADT</u>	<u>Truck Pct</u>	<u>NHS</u>			
3.01	3,516	4.8	Y			
ILL 148	0.8 MI S OF FRANKLIN CO LINE TO 17TH ST IN HERRIN Miles = 1.93	STANDARD OVERLAY	\$800,000	WILLIAMSON	2	2026-2030
Roadway Information		REHABILITATION - PAVEMENTS				
<u>Miles</u>	<u>AADT</u>	<u>Truck Pct</u>	<u>NHS</u>			
1.93	3,650	4.4	Y			
ILL 148	HERRIN ST TO HEMLOCK ST IN HERRIN Miles = 1.28	STANDARD OVERLAY	\$1,400,000	WILLIAMSON	8	2025
Roadway Information		REHABILITATION - PAVEMENTS				
<u>Miles</u>	<u>AADT</u>	<u>Truck Pct</u>	<u>NHS</u>			
1.28	14,859	3.6	Y			
ILL 149	ILL 3 TO 22ND ST IN MURPHYSBORO Miles = 6.97	STANDARD OVERLAY	\$3,200,000	JACKSON	1	2026-2030
Roadway Information		REHABILITATION - PAVEMENTS				
<u>Miles</u>	<u>AADT</u>	<u>Truck Pct</u>	<u>NHS</u>			
6.97	2,362	13.6	Y			
ILL 149	2.7 MI E OF ILL 3	CULVERT REPAIR	\$400,000	JACKSON	5	2026-2030
		MISCELLANEOUS IMPROVEMENTS				

**FY 2025-2030 Rebuild Illinois
Highway Improvement Program
District 9
State Highways**

Route / Street	Location	Improvements TAMP Category	Est. Cost	County	MYP Years	
					Past	Current
ILL 149	2.8 MI E OF ILL 3	CULVERT REPAIR	\$400,000	JACKSON	8	2026-2030
		MISCELLANEOUS IMPROVEMENTS				
ILL 149	ILL 148 IN ZEIGLER TO KEN GRAY BLVD IN WEST FRANKFORT Miles = 6.09	STANDARD OVERLAY	\$13,000,000	FRANKLIN	1	2026-2030
		REHABILITATION - PAVEMENTS				
Roadway Information						
<u>Miles</u>	<u>AADT</u>	<u>Truck Pct</u>	<u>NHS</u>			
6.09	2,885	6.1	Y			
ILL 149	ILL 148 IN ZEIGLER TO KEN GRAY BLVD IN WEST FRANKFORT	PRELIMINARY ENGINEERING	\$1,500,000	FRANKLIN	1	2026-2030
		REHABILITATION - PAVEMENTS				
ILL 149	ILL 148 IN ZEIGLER TO KEN GRAY BLVD IN WEST FRANKFORT	LAND ACQUISITION	\$1,000,000	FRANKLIN	1	2026-2030
		REHABILITATION - PAVEMENTS				
ILL 149	ILL 148 IN ZEIGLER TO KEN GRAY BLVD IN WEST FRANKFORT	UTILITY ADJUSTMENT	\$500,000	FRANKLIN	1	2026-2030
		REHABILITATION - PAVEMENTS				
ILL 149	E MAIN ST IN WEST FRANKFORT TO ILL 34 IN THOMPSONVILLE Miles = 7.70	STANDARD OVERLAY	\$3,000,000	FRANKLIN	2	2026-2030
		REHABILITATION - PAVEMENTS				
Roadway Information						
<u>Miles</u>	<u>AADT</u>	<u>Truck Pct</u>	<u>NHS</u>			
7.70	2,292	7.6	N			

**FY 2025-2030 Rebuild Illinois
Highway Improvement Program
District 9
State Highways**

Route / Street	Location	Improvements	Est. Cost	County	MYP Years	
		TAMP Category			Past	Current
ILL 149	2.3 MI E OF WEST FRANKFORT	CULVERT REPLACEMENT	\$400,000	FRANKLIN	1	2026-2030
		MISCELLANEOUS IMPROVEMENTS				
ILL 150	ILL 4 TO 0.2 MI N OF REESES HILL RD N OF CUTLER Miles = 3.03	STANDARD OVERLAY	\$1,200,000	PERRY	3	2025
		REHABILITATION - PAVEMENTS				
Roadway Information						
<u>Miles</u>	<u>AADT</u>	<u>Truck Pct</u>	<u>NHS</u>			
3.03	967	14.4	N			
ILL 150	0.4 MI W OF CUTLER WCL	CULVERT REPLACEMENT	\$740,000	PERRY	3	2026-2030
	<i>BRIDGE BUNDLING PROJECT.</i>					
		MISCELLANEOUS IMPROVEMENTS				
ILL 150	0.3 MI W OF CUTLER-TRICO RD IN CUTLER	CULVERT REPLACEMENT	\$740,000	PERRY	4	2026-2030
	<i>BRIDGE BUNDLING PROJECT.</i>					
		MISCELLANEOUS IMPROVEMENTS				
ILL 150	0.2 MI N OF REESES HILL RD N OF CUTLER TO ILL 154 Miles = 2.85	STANDARD OVERLAY	\$1,400,000	PERRY	6	2026-2030
		REHABILITATION - PAVEMENTS				
Roadway Information						
<u>Miles</u>	<u>AADT</u>	<u>Truck Pct</u>	<u>NHS</u>			
2.85	775	16.8	N			

**FY 2025-2030 Rebuild Illinois
Highway Improvement Program
District 9
State Highways**

Route / Street	Location	Improvements	Est. Cost	County	MYP Years	
		TAMP Category			Past	Current
ILL 150	1.3 MI S OF ILL 154	BRIDGE REPLACEMENT	\$400,000	PERRY	1	2026-2030
		RECONSTRUCTION - BRIDGES				
					Structure Information	
					<u>Str Number</u>	<u>AADT</u>
					0732002	775
					<u>Truck Pct</u>	<u>NHS</u>
					16	N
ILL 151	ILL 4 IN AVA TO ILL 3 Miles = 7.84	STANDARD OVERLAY	\$3,200,000	JACKSON	2	2026-2030
		REHABILITATION - PAVEMENTS				
					Roadway Information	
					<u>Miles</u>	<u>AADT</u>
					7.84	796
					<u>Truck Pct</u>	<u>NHS</u>
					19.9	N
ILL 151	2 MI S OF AVA SCL	CULVERT REPLACEMENT	\$800,000	JACKSON	5	2026-2030
		RECONSTRUCTION - BRIDGES				
					Structure Information	
					<u>Str Number</u>	<u>AADT</u>
					0392005	850
					<u>Truck Pct</u>	<u>NHS</u>
					20	N
ILL 151	3.8 MI N OF ILL 3	CULVERT REPLACEMENT	\$250,000	JACKSON	4	2026-2030
		MISCELLANEOUS IMPROVEMENTS				
ILL 152	ILL 127 TO US 51 Miles = 6.76	STANDARD OVERLAY NEW SHOULDERS	\$12,000,000	PERRY	6	2026-2030
		REHABILITATION - PAVEMENTS				
					Roadway Information	
					<u>Miles</u>	<u>AADT</u>
					6.76	2,438
					<u>Truck Pct</u>	<u>NHS</u>
					7.6	N

**FY 2025-2030 Rebuild Illinois
Highway Improvement Program
District 9
State Highways**

Route / Street	Location	Improvements	Est. Cost	County	MYP Years	
		TAMP Category			Past	Current
ILL 152	ILL 127 TO US 51	LAND ACQUISITION	\$1,500,000	PERRY	6	2026-2030
		REHABILITATION - PAVEMENTS				
ILL 152	0.4 MI W OF SOURGUM RD W OF DUQUOIN	CULVERT REPLACEMENT	\$740,000	PERRY	3	2026-2030
	<i>BRIDGE BUNDLING PROJECT.</i>					
		MISCELLANEOUS IMPROVEMENTS				
ILL 154	RANDOLPH CO LINE TO GRANT ST IN PINCKNEYVILLE Miles = 11.36	STANDARD OVERLAY	\$4,500,000	PERRY	2	2026-2030
		REHABILITATION - PAVEMENTS				
Roadway Information						
<u>Miles</u>	<u>AADT</u>	<u>Truck Pct</u>	<u>NHS</u>			
11.36	2,430	14.7	N			
ILL 154	2.7 MI W OF PINCKNEYVILLE	CULVERT REPLACEMENT	\$400,000	PERRY	1	2026-2030
		MISCELLANEOUS IMPROVEMENTS				
ILL 154	1.3 MI W OF PINCKNEYVILLE	CULVERT REPLACEMENT	\$400,000	PERRY	1	2026-2030
		MISCELLANEOUS IMPROVEMENTS				

**FY 2025-2030 Rebuild Illinois
Highway Improvement Program
District 9
State Highways**

Route / Street	Location	Improvements	Est. Cost	County	MYP Years	
		TAMP Category			Past	Current
ILL 154 ILL 13	GRANT ST TO S WALNUT ST IN PINCKNEYVILLE Miles = 0.36	RECONSTRUCTION	\$2,000,000	PERRY	6	2026-2030
Roadway Information		RECONSTRUCTION - PAVEMENTS				
<u>Miles</u>	<u>AADT</u>	<u>Truck Pct</u>	<u>NHS</u>			
0.36	7,100	9.9	N			
ILL 154 ILL 13	GRANT ST TO S WALNUT ST IN PINCKNEYVILLE	LAND ACQUISITION	\$250,000	PERRY	6	2026-2030
		RECONSTRUCTION - PAVEMENTS				
ILL 154	BEAUCOUP CREEK E OF PINCKNEYVILLE	BRIDGE REPLACEMENT	\$5,658,000	PERRY	5	2026-2030
		RECONSTRUCTION - BRIDGES				
				Structure Information		
				<u>Str Number</u>	<u>AADT</u>	<u>Truck Pct</u> <u>NHS</u>
				0730015	5,750	10 Y
ILL 154	ILL 148 TO BNSF RR IN SESSER Miles = 0.36	DESIGNED OVERLAY	\$750,000	FRANKLIN	3	2025
Roadway Information		REHABILITATION - PAVEMENTS				
<u>Miles</u>	<u>AADT</u>	<u>Truck Pct</u>	<u>NHS</u>			
0.36	3,400	8.7	N			
ILL 154	REND LAKE 3.3 MI E OF SESSER ECL	BRIDGE REPLACEMENT	\$6,000,000	FRANKLIN	3	2026-2030
		RECONSTRUCTION - BRIDGES				
				Structure Information		
				<u>Str Number</u>	<u>AADT</u>	<u>Truck Pct</u> <u>NHS</u>
				0280050	2,650	15 N

**FY 2025-2030 Rebuild Illinois
Highway Improvement Program
District 9
State Highways**

Route / Street	Location	Improvements	Est. Cost	County	MYP Years	
		TAMP Category			Past	Current
ILL 154	REND LAKE 4.4 MI E OF SESSER ECL	BRIDGE REPLACEMENT	\$8,000,000	FRANKLIN	3	2026-2030
		RECONSTRUCTION - BRIDGES			Structure Information	
					<u>Str Number</u>	<u>AADT</u>
					0280051	2,650
					<u>Truck Pct</u>	<u>NHS</u>
					15	N
ILL 154	LARRY FOSTER PKWY TO FITZGERRELL PARK DR AT REND LAKE	BRIDGE REPLACEMENT BIKEWAY	\$18,000,000	FRANKLIN	6	2025
		RECONSTRUCTION - BRIDGES			Structure Information	
					<u>Str Number</u>	<u>AADT</u>
					0280052	2,650
					<u>Truck Pct</u>	<u>NHS</u>
					15	N
ILL 154	LARRY FOSTER PKWY TO FITZGERRELL PARK DR AT REND LAKE	PRELIMINARY ENGINEERING	\$800,000	FRANKLIN	1	2025
		RECONSTRUCTION - BRIDGES				
ILL 154	LARRY FOSTER PKWY TO FITZGERRELL PARK DR AT REND LAKE	UTILITY ADJUSTMENT	\$250,000	FRANKLIN	6	2025
		RECONSTRUCTION - BRIDGES				

**FY 2025-2030 Rebuild Illinois
Highway Improvement Program
District 9
State Highways**

Route / Street	Location	Improvements	Est. Cost	County	MYP Years	
		TAMP Category			Past	Current
ILL 154	FITZGERRELL PARK DR AT REND LAKE TO ILL 37 Miles = 2.32	DESIGNED OVERLAY	\$1,200,000	FRANKLIN	3	2025
		REHABILITATION - PAVEMENTS				
Roadway Information						
<u>Miles</u>	<u>AADT</u>	<u>Truck Pct</u>	<u>NHS</u>			
2.32	2,766	14.6	N			
ILL 166	0.1 MI S OF TUNE RD TO KIMMEL ORCHARD RD W OF CREAL SPRINGS Miles = 3.19	DESIGNED OVERLAY	\$1,800,000	WILLIAMSON	1	2025
		REHABILITATION - PAVEMENTS				
Roadway Information						
<u>Miles</u>	<u>AADT</u>	<u>Truck Pct</u>	<u>NHS</u>			
3.19	2,100	11.4	N			
ILL 166	KIMMEL ORCHARD RD W OF CREAL SPRINGS TO US 45 Miles = 6.53	STANDARD OVERLAY	\$2,400,000	WILLIAMSON JOHNSON	2	2025
		REHABILITATION - PAVEMENTS				
Roadway Information						
<u>Miles</u>	<u>AADT</u>	<u>Truck Pct</u>	<u>NHS</u>			
1.80	1,026	11.5	N			
4.73	1,490	12.4	N			
ILL 166	SUGAR CREEK AT ECL OF CREAL SPRINGS	BRIDGE REPLACEMENT	\$1,200,000	WILLIAMSON	14	2026-2030
		RECONSTRUCTION - BRIDGES				
				Structure Information		
				<u>Str Number</u>	<u>AADT</u>	<u>Truck Pct</u>
				1000031	1,400	13
				<u>NHS</u>		
				N		
ILL 166	0.9 MI N OF US 45 AT NCL OF NEW BURNSIDE	CULVERT REPLACEMENT	\$250,000	JOHNSON	4	2026-2030
		MISCELLANEOUS IMPROVEMENTS				

**FY 2025-2030 Rebuild Illinois
Highway Improvement Program
District 9
State Highways**

Route / Street	Location	Improvements	Est. Cost	County	MYP Years	
		TAMP Category			Past	Current
ILL 169	STREAM 0.4 MI W OF KARNAK WCL	BRIDGE REPLACEMENT	\$1,200,000	PULASKI	6	2025
		RECONSTRUCTION - BRIDGES				
				Structure Information		
				<u>Str Number</u>	<u>AADT</u>	<u>Truck Pct</u> <u>NHS</u>
				0770023	1,650	12 N
ILL 184	ILL 14 IN MULKEYTOWN TO ILL 149 N OF ROYALTON Miles = 5.80	STANDARD OVERLAY	\$2,800,000	FRANKLIN	2	2026-2030
		REHABILITATION - PAVEMENTS				
				Roadway Information		
				<u>Miles</u>	<u>AADT</u>	<u>Truck Pct</u> <u>NHS</u>
				5.80	1,729	8.4 N
ILL 242 FIELD ENT	FIELD ENT 5.7 MI S OF WAYNE CO LINE	JURISDICTIONAL TRANSFER	\$600,000	HAMILTON	5	2025
		MISCELLANEOUS IMPROVEMENTS				
ILL 242 FIELD ENT	FIELD ENT 6.1 MI S OF WAYNE CO LINE	JURISDICTIONAL TRANSFER	\$600,000	HAMILTON	5	2025
		MISCELLANEOUS IMPROVEMENTS				
COLLINS RD	DRAINAGE DITCH 0.7 MI W OF JOHNSON CITY (OFF HERRIN RD)	BRIDGE REPLACEMENT	\$400,000	WILLIAMSON	2	2026-2030
		RECONSTRUCTION - BRIDGES				
				Structure Information		
				<u>Str Number</u>	<u>AADT</u>	<u>Truck Pct</u> <u>NHS</u>
				1005002	800	22 N

**FY 2025-2030 Rebuild Illinois
Highway Improvement Program
District 9
State Highways**

Route / Street	Location	Improvements	Est. Cost	County	MYP Years	
		TAMP Category			Past	Current
DON HICKS RD TR 88	FLAT LICK CREEK 5.3 MI E OF ILL 145	JURISDICTIONAL TRANSFER	\$650,000	POPE	1	2026-2030
		RECONSTRUCTION - BRIDGES				
FIELD ENT OFF ILL 13	E OF SHAWNEETOWN	CULVERT REPLACEMENT	\$400,000	GALLATIN	1	2026-2030
		MISCELLANEOUS IMPROVEMENTS				
HERRIN RD	MAYOR CALIPER DR TO W OF HERRIN MIDDLE SCHOOL Miles = 0.78	PAVEMENT REPLACEMENT	\$2,400,000	WILLIAMSON	1	2026-2030
		RECONSTRUCTION - PAVEMENTS				
MAKANDA RD	GIANT CITY PARK ENT TO US 51 IN MAKANDA Miles = 2.34	DESIGNED OVERLAY	\$1,100,000	JACKSON	3	2025
		REHABILITATION - PAVEMENTS				
Roadway Information						
<u>Miles</u>	<u>AADT</u>	<u>Truck Pct</u>	<u>NHS</u>			
1.80	509	6.1	N			
0.54	275	0.0	N			
MOELLERS RD	0.3 MI E OF CRAB ORCHARD CREEK AT ILL 13 TO PITTSBURG RD E OF MARION Miles = 1.56	STANDARD OVERLAY	\$600,000	WILLIAMSON	2	2026-2030
		REHABILITATION - PAVEMENTS				
Roadway Information						
<u>Miles</u>	<u>AADT</u>	<u>Truck Pct</u>	<u>NHS</u>			
1.56	288	0.0	N			

**FY 2025-2030 Rebuild Illinois
Highway Improvement Program
District 9
State Highways**

Route / Street	Location	Improvements	Est. Cost	County	MYP Years	
		TAMP Category			Past	Current
NORRIS CITY RD	US 45 TO ILL 1 IN NORRIS CITY Miles = 0.75	STANDARD OVERLAY	\$500,000	WHITE	2	2025
Roadway Information		REHABILITATION - PAVEMENTS				
<u>Miles</u>	<u>AADT</u>	<u>Truck Pct</u>	<u>NHS</u>			
0.75	1,450	7.4	N			
OLD ILL 13	1 MI E OF ILL 127	CULVERT REPLACEMENT	\$740,000	JACKSON	4	2026-2030
<i>BRIDGE BUNDLING PROJECT.</i>		MISCELLANEOUS IMPROVEMENTS				
OLD ILL 13	CRAB ORCHARD CREEK 0.6 MI W OF GIANT CITY RD E OF CARBONDALE	BRIDGE REPLACEMENT	\$2,500,000	JACKSON	12	2025
		RECONSTRUCTION - BRIDGES				
				Structure Information		
				<u>Str Number</u>	<u>AADT</u>	<u>Truck Pct</u>
				0390039	3,500	4
				<u>NHS</u>		
				N		
OLD ILL 13	CREEK 0.9 MI E OF GIANT CITY RD	CULVERT REPLACEMENT	\$450,000	JACKSON	9	2025
		MISCELLANEOUS IMPROVEMENTS				
OLD ILL 13	ECL OF CARTERVILLE TO ILL 148 Miles = 3.21	STANDARD OVERLAY	\$1,200,000	WILLIAMSON	2	2026-2030
Roadway Information		REHABILITATION - PAVEMENTS				
<u>Miles</u>	<u>AADT</u>	<u>Truck Pct</u>	<u>NHS</u>			
3.21	1,448	5.5	N			

**FY 2025-2030 Rebuild Illinois
Highway Improvement Program
District 9
State Highways**

Route / Street	Location	Improvements TAMP Category	Est. Cost	County	MYP Years	
					Past	Current
OLD ILL 13	PIGEON CREEK 1.1 MI W OF ILL 148	BRIDGE REPLACEMENT	\$1,200,000	WILLIAMSON	1	2026-2030
		RECONSTRUCTION - BRIDGES			Structure Information <u>Str Number</u> <u>AADT</u> <u>Truck Pct</u> <u>NHS</u> 1000045 1,550 6 N	
OLD ILL 13 CRAB ORCHARD RD	ILL 13 W CONNECTOR TO ILL 13 E CONNECTOR IN CRAB ORCHARD Miles = 1.79	STANDARD OVERLAY	\$1,000,000	WILLIAMSON	6	2025
		REHABILITATION - PAVEMENTS			Roadway Information <u>Miles</u> <u>AADT</u> <u>Truck Pct</u> <u>NHS</u> 0.91 1,600 0.0 N 0.28 550 12.7 N 0.60 400 0.0 N	
OLD ILL 13	HARCO RD TO WCL OF HARRISBURG Miles = 5.36	STANDARD OVERLAY	\$2,200,000	SALINE	6	2025
		REHABILITATION - PAVEMENTS			Roadway Information <u>Miles</u> <u>AADT</u> <u>Truck Pct</u> <u>NHS</u> 5.36 476 8.4 N	
OLD ILL 13	4.6 MI W OF HARRISBURG WCL	CULVERT REPLACEMENT	\$350,000	SALINE	5	2026-2030
		MISCELLANEOUS IMPROVEMENTS				

**FY 2025-2030 Rebuild Illinois
Highway Improvement Program
District 9
State Highways**

Route / Street	Location	Improvements	Est. Cost	County	MYP Years	
		TAMP Category			Past	Current
OLD ILL 13	0.4 MI W OF HARRISBURG WCL	CULVERT REPLACEMENT	\$400,000	SALINE	5	2026-2030
		MISCELLANEOUS IMPROVEMENTS				
OLD ILL 13	STREAM 1 MI W OF ILL 1	BRIDGE REMOVAL/DEMOLITION	\$200,000	GALLATIN	1	2026-2030
		MISCELLANEOUS IMPROVEMENTS				
OLD ILL 13	CYPRESS DITCH 0.1 MI N OF JUNCTION	BRIDGE REMOVAL/DEMOLITION	\$300,000	GALLATIN	1	2026-2030
		MISCELLANEOUS IMPROVEMENTS				
OLD ILL 3	ILL 3 0.1 MI S OF LEVEE RD TO ILL 3 IN THEBES Miles = 2.20	STANDARD OVERLAY	\$800,000	ALEXANDER	6	2025
		REHABILITATION - PAVEMENTS				
Roadway Information						
<u>Miles</u>	<u>AADT</u>	<u>Truck Pct</u>	<u>NHS</u>			
2.05	107	0.0	N			
0.15	125	0.0	N			
OLD ILL 37	0.1 MI NE OF ILL 37 N OF MT VERNON	CULVERT REPLACEMENT	\$350,000	JEFFERSON	4	2026-2030
		MISCELLANEOUS IMPROVEMENTS				

**FY 2025-2030 Rebuild Illinois
Highway Improvement Program
District 9
State Highways**

Route / Street	Location	Improvements	Est. Cost	County	MYP Years	
		TAMP Category			Past	Current
OLD SHAWNEETOWN RD WASHINGTON ST SHAWNEETOWN RD	OLD SHAWNEETOWN RD: ILL 13 TO WASHINGTON ST; WASHINGTON ST: OLD SHAWNEETOWN RD TO MAIN ST; SHAWNEETOWN RD: WASHINGTON ST TO ILL 13 Miles = 1.81	DESIGNED OVERLAY	\$900,000	GALLATIN	2	2026-2030
Roadway Information		REHABILITATION - PAVEMENTS				
<u>Miles</u>	<u>AADT</u>	<u>Truck Pct</u>	<u>NHS</u>			
1.62	266	0.0	N			
0.19	400	0.0	N			
OLD US 51	CLAY LICK BRANCH 0.1 MI N OF UNION CO LINE	CULVERT REPLACEMENT	\$750,000	JACKSON	8	2026-2030
		RECONSTRUCTION - BRIDGES				
				Structure Information		
				<u>Str Number</u>	<u>AADT</u>	<u>Truck Pct</u>
				0392007	850	7
OLD US 51	W OF LOCUST ST IN COBDEN	CULVERT REPLACEMENT	\$400,000	UNION	4	2025
		MISCELLANEOUS IMPROVEMENTS				
OLD US 51	ILL 146 TO US 51 IN ANNA Miles = 0.65	STANDARD OVERLAY	\$350,000	UNION	2	2026-2030
Roadway Information		REHABILITATION - PAVEMENTS				
<u>Miles</u>	<u>AADT</u>	<u>Truck Pct</u>	<u>NHS</u>			
0.65	1,752	5.4	N			
OLD US 51	0.8 MI S OF SCL OF DONGOLA	CULVERT REPLACEMENT	\$740,000	UNION	3	2026-2030
<i>BRIDGE BUNDLING PROJECT.</i>		MISCELLANEOUS IMPROVEMENTS				

**FY 2025-2030 Rebuild Illinois
Highway Improvement Program
District 9
State Highways**

Route / Street	Location	Improvements	Est. Cost	County	MYP Years	
		TAMP Category			Past	Current
OLD US 51	0.5 MI S OF UNION CO LINE	CULVERT REPLACEMENT	\$500,000	PULASKI	4	2026-2030
		MISCELLANEOUS IMPROVEMENTS				
OLD US 51	NORTH ST IN PULASKI	CULVERT REPLACEMENT	\$300,000	PULASKI	8	2026-2030
		MISCELLANEOUS IMPROVEMENTS				
SWEETS DR	REED STATION RD TO 0.5 MI W Miles = 0.52	STANDARD OVERLAY	\$350,000	JACKSON	2	2026-2030
		REHABILITATION - PAVEMENTS				
Roadway Information						
<u>Miles</u>	<u>AADT</u>	<u>Truck Pct</u>	<u>NHS</u>			
0.52		0.0	N			
VARIOUS	VARIOUS LAND ACQUISITION SERVICES	PRELIMINARY ENGINEERING	\$500,000	DISTRICT-WIDE	1	2025
		MISCELLANEOUS IMPROVEMENTS				
VARIOUS	MISCELLANEOUS LAND ACQUISITION	LAND ACQUISITION	\$200,000	DISTRICT-WIDE	6	2025
		MISCELLANEOUS IMPROVEMENTS				

**FY 2025-2030 Rebuild Illinois
Highway Improvement Program
District 9
State Highways**

Route / Street	Location	Improvements	Est. Cost	County	MYP Years	
		TAMP Category			Past	Current
VARIOUS	MISCELLANEOUS LAND ACQUISITION	LAND ACQUISITION	\$1,000,000	DISTRICT-WIDE	5	2026-2030
		MISCELLANEOUS IMPROVEMENTS				
VARIOUS	RIGHT-OF-WAY SURVEYS	P.E. SURVEYS (ROW)	\$200,000	DISTRICT-WIDE	5	2025
		MISCELLANEOUS IMPROVEMENTS				
VARIOUS	RIGHT-OF-WAY SURVEYS	P.E. SURVEYS (ROW)	\$1,000,000	DISTRICT-WIDE	5	2026-2030
		MISCELLANEOUS IMPROVEMENTS				
VARIOUS	ON-CALL ENGINEERING	PRELIMINARY ENGINEERING	\$6,000,000	DISTRICT-WIDE	1	2025
		MISCELLANEOUS IMPROVEMENTS				
VARIOUS	ON-CALL ENGINEERING	PRELIMINARY ENGINEERING	\$10,000,000	DISTRICT-WIDE	1	2026-2030
		MISCELLANEOUS IMPROVEMENTS				
VARIOUS	DISTRICTWIDE GUARDRAIL HIT & RUN	GUARDRAIL	\$200,000	DISTRICT-WIDE	6	2025
		MISCELLANEOUS IMPROVEMENTS				

**FY 2025-2030 Rebuild Illinois
Highway Improvement Program
District 9
State Highways**

Route / Street	Location	Improvements	Est. Cost	County	MYP Years	
		TAMP Category			Past	Current
VARIOUS	DISTRICTWIDE GUARDRAIL HIT & RUN	GUARDRAIL	\$1,200,000	DISTRICT-WIDE	5	2026-2030
		MISCELLANEOUS IMPROVEMENTS				
VARIOUS	MISCELLANEOUS UTILITY ADJUSTMENTS	UTILITY ADJUSTMENT	\$250,000	DISTRICT-WIDE	6	2025
		MISCELLANEOUS IMPROVEMENTS				
VARIOUS	MISCELLANEOUS UTILITY ADJUSTMENTS	UTILITY ADJUSTMENT	\$1,550,000	DISTRICT-WIDE	5	2026-2030
		MISCELLANEOUS IMPROVEMENTS				
VARIOUS	ADA IMPROVEMENTS	ADA IMPROVEMENTS	\$750,000	DISTRICT-WIDE	5	2026-2030
		MISCELLANEOUS IMPROVEMENTS				
VARIOUS	HWY SAFETY IMPROVEMENT PROGRAM PROJECTS	SAFETY IMPROVEMENTS	\$3,390,000	DISTRICT-WIDE	6	2025
		SAFETY				
VARIOUS	HWY SAFETY IMPROVEMENT PROGRAM PROJECTS	SAFETY IMPROVEMENTS	\$18,195,000	DISTRICT-WIDE	5	2026-2030
		SAFETY				

**FY 2025-2030 Rebuild Illinois
Highway Improvement Program
District 9
State Highways**

Route / Street	Location	Improvements	Est. Cost	County	MYP Years	
		TAMP Category			Past	Current
VARIOUS	BRIDGE DECK SEALING	BRIDGE DECK SEALING	\$250,000	DISTRICT-WIDE	1	2025
		PRESERVATION - BRIDGES				
VARIOUS	BRIDGE DECK SEALING	BRIDGE DECK SEALING	\$250,000	DISTRICT-WIDE	1	2026-2030
		PRESERVATION - BRIDGES				
VARIOUS	PAVEMENT PRESERVATION	SMART OVERLAY	\$19,067,000	DISTRICT-WIDE	1	2026-2030
		PRESERVATION - PAVEMENTS				
VARIOUS	STRUCTURE PRESERVATION	BRIDGE DECK OVERLAY	\$28,000,000	DISTRICT-WIDE	1	2026-2030
		PRESERVATION - BRIDGES				
VARIOUS	BRIDGE ENGINEERING FOR BRIDGE BUNDLING	PRELIMINARY ENGINEERING	\$578,000	DISTRICT-WIDE	3	2025
	<i>BRIDGE BUNDLING PROJECT.</i>	MISCELLANEOUS IMPROVEMENTS				

**FY 2025-2030 Rebuild Illinois
Highway Improvement Program
District 9
State Highways**

Route / Street	Location	Improvements	Est. Cost	County	MYP Years	
		TAMP Category			Past	Current
VARIOUS	BRIDGE ENGINEERING	PRELIMINARY ENGINEERING	\$6,000,000	DISTRICT-WIDE	3	2025
		MISCELLANEOUS IMPROVEMENTS				
VARIOUS	BRIDGE ENGINEERING	PRELIMINARY ENGINEERING	\$10,000,000	DISTRICT-WIDE	1	2026-2030
		MISCELLANEOUS IMPROVEMENTS				
VARIOUS	BRIDGE INSPECTION	PRELIMINARY ENGINEERING	\$250,000	DISTRICT-WIDE	2	2025
		MISCELLANEOUS IMPROVEMENTS				
VARIOUS	VARIOUS CONSTRUCTION ENGINEERING	CONSTRUCTION ENGINEERING	\$4,947,000	DISTRICT-WIDE	1	2025
		MISCELLANEOUS IMPROVEMENTS				
VARIOUS	VARIOUS CONSTRUCTION ENGINEERING	CONSTRUCTION ENGINEERING	\$6,000,000	DISTRICT-WIDE	2	2026-2030
		MISCELLANEOUS IMPROVEMENTS				
VARIOUS	VARIOUS CONSTRUCTION ENGINEERING FOR BRIDGE BUNDLING <i>BRIDGE BUNDLING PROJECT.</i>	CONSTRUCTION ENGINEERING	\$1,500,000	DISTRICT-WIDE	3	2026-2030
		MISCELLANEOUS IMPROVEMENTS				

**FY 2025-2030 Rebuild Illinois
Highway Improvement Program
District 9
State Highways**

Route / Street	Location	Improvements	Est. Cost	County	MYP Years	
		TAMP Category			Past	Current
VARIOUS	VARIOUS GEOTECHNICAL ENGINEERING	PRELIMINARY ENGINEERING	\$900,000	DISTRICT-WIDE	1	2026-2030
		MISCELLANEOUS IMPROVEMENTS				
VARIOUS	VARIOUS MATERIALS INSPECTION ENGINEERING	CONSTRUCTION ENGINEERING	\$1,200,000	DISTRICT-WIDE	1	2026-2030
		MISCELLANEOUS IMPROVEMENTS				
VARIOUS	LOCAL ROADS CONSULTANT	P.E. PROJECT MANAGERS	\$500,000	DISTRICT-WIDE	1	2025
		MISCELLANEOUS IMPROVEMENTS				
VARIOUS	WETLAND MITIGATION AT LOUISVILLE CORPS DISTRICT	WETLAND MITIGATION	\$500,000	DISTRICT-WIDE	1	2025
		MISCELLANEOUS IMPROVEMENTS				
VARIOUS	VARIOUS TREE REPLACEMENT	MISCELLANEOUS	\$20,000	DISTRICT-WIDE	3	2025
		MISCELLANEOUS IMPROVEMENTS				
W SOUTH ST	W I-57 RAMPS TO ILL 37 IN DIX Miles = 0.90	DESIGNED OVERLAY	\$800,000	JEFFERSON	5	2025
		REHABILITATION - PAVEMENTS				
Roadway Information						
Miles	AADT	Truck Pct	NHS			
0.90	2,927	10.4	N			

**FY 2025-2030 Rebuild Illinois
Highway Improvement Program
District 9
State Highways**

Route / Street	Location	Improvements	Est. Cost	County	MYP Years	
		TAMP Category			Past	Current
WALKERS BLUFF ACCESS (PROPOSED)	HERRIN RD TO MERIDIAN RD AT WALKERS BLUFF Miles = 1.73	NEW CONSTRUCTION	\$16,000,000	WILLIAMSON	2	2026-2030
		INITIAL CONSTRUCTION - PAVEMENTS				
WALKERS BLUFF ACCESS (PROPOSED)	HERRIN RD TO MERIDIAN RD AT WALKERS BLUFF	ARCHAEOLOGICAL SURVEY	\$1,000,000	WILLIAMSON	2	2026-2030
		INITIAL CONSTRUCTION - PAVEMENTS				

DISTRICT 9

FY 2025-2028

PROPOSED LOCAL PROJECTS

**FY 2025-2028 Rebuild Illinois
Highway Improvement Program
District 9
Local Highways**

Route / Street	Location	Improvements	Est. Cost	County	MYP Years	
		TAMP Category			Past	Current
ADEN RD	ILL 242 TO 0.2 MI E OF 1200 E RD Miles = 3.20	STANDARD OVERLAY	\$700,000	HAMILTON	1	2026-2030
		REHABILITATION - PAVEMENTS				
ADEN RD	ILL 242 TO 0.2 MI E OF 1200 E RD	CONSTRUCTION ENGINEERING	\$7,000	HAMILTON	1	2026-2030
		REHABILITATION - PAVEMENTS				
BASSETT RD	KARBERS RIDGE RD TO SHAWNEE HOLLOW RD	P.E. (PHASE II)	\$230,000	HARDIN	1	2025
		REHABILITATION - PAVEMENTS				
BAY CITY RD	0.7 MI SW OF CLIMER RD TO JONES ORCHARD RD Miles = 5.16	STANDARD OVERLAY	\$1,500,000	POPE	1	2025
		REHABILITATION - PAVEMENTS				
BAY CITY RD	JONES ORCHARD RD TO 0.4 MI S OF AZOTUS RD Miles = 2.73	STANDARD OVERLAY	\$800,000	POPE	1	2026-2030
		REHABILITATION - PAVEMENTS				
BAY CITY RD	0.4 MI S OF AZOTUS RD TO 0.8 MI N OF ALCORN RD Miles = 4.20	STANDARD OVERLAY	\$1,100,000	POPE	1	2026-2030
		REHABILITATION - PAVEMENTS				

**FY 2025-2028 Rebuild Illinois
Highway Improvement Program
District 9
Local Highways**

Route / Street	Location	Improvements	Est. Cost	County	MYP Years	
		TAMP Category			Past	Current
BLAIRSVILLE RD	ILL 242 TO WHITE CO LINE Miles = 10.71	STANDARD OVERLAY	\$2,000,000	HAMILTON	1	2026-2030
		REHABILITATION - PAVEMENTS				
CAMPBELLS CORNER RD	ILL 14 TO AKIN RD Miles = 6.37	STANDARD OVERLAY	\$1,630,000	HAMILTON	1	2026-2030
		REHABILITATION - PAVEMENTS				
CH 1 CENTERVILLE RD	AT SKILLET FORK 4 MI N OF CARM <i>ILLINOIS SPECIAL BRIDGE PROGRAM LOCAL PROJECT; CONTINGENT UPON LOCAL AGENCY PROVIDING MATCHING FUNDS.</i>	P.E. (PHASE I) P.E. (PHASE II)	\$200,000	WHITE	1	2025
		RECONSTRUCTION - BRIDGES				
CH 1 CENTERVILLE RD	AT SKILLET FORK 4 MI N OF CARM <i>ILLINOIS SPECIAL BRIDGE PROGRAM LOCAL PROJECT; CONTINGENT UPON LOCAL AGENCY PROVIDING MATCHING FUNDS.</i>	BRIDGE REPLACEMENT	\$6,540,000	WHITE	2	2026-2030
		RECONSTRUCTION - BRIDGES				
CH 1 NORTH AVE	ROSEBUD RD TO HAYS RD Miles = 2.72	STANDARD OVERLAY	\$700,000	MASSAC	1	2026-2030
		REHABILITATION - PAVEMENTS				

**FY 2025-2028 Rebuild Illinois
Highway Improvement Program
District 9
Local Highways**

Route / Street	Location	Improvements	Est. Cost	County	MYP Years	
		TAMP Category			Past	Current
CH 1 NEW COLUMBIA RD	BENTON RD TO 2.3 MI S OF BENTON RD Miles = 2.30	STANDARD OVERLAY	\$600,000	MASSAC	4	2025
		REHABILITATION - PAVEMENTS				
CH 3 LAKE RD	ILL 127 TO W CROSS ST Miles = 5.57	STANDARD OVERLAY	\$2,000,000	UNION	2	2026-2030
		REHABILITATION - PAVEMENTS				
CH 3 LAKE RD	ILL 127 TO W CROSS ST	CONSTRUCTION ENGINEERING	\$50,000	UNION	1	2026-2030
		REHABILITATION - PAVEMENTS				
CH 3 CH 11 CH 16 SHAWNEETOWN / NEW HAVEN RD	WHITE CO LINE TO N OF SHAWNEETOWN NCL Miles = 14.95	STANDARD OVERLAY	\$1,000,000	GALLATIN	1	2026-2030
		REHABILITATION - PAVEMENTS				
CH 4 GRAPEVINE TRAIL	AT CLEAR CREEK DITCH 2.5 MI E OF MCCLURE	LAND ACQUISITION	\$52,000	ALEXANDER	3	2026-2030
	<i>ILLINOIS SPECIAL BRIDGE PROGRAM LOCAL PROJECT; CONTINGENT UPON LOCAL AGENCY PROVIDING MATCHING FUNDS.</i>					
		RECONSTRUCTION - BRIDGES				

**FY 2025-2028 Rebuild Illinois
Highway Improvement Program
District 9
Local Highways**

Route / Street	Location	Improvements	Est. Cost	County	MYP Years	
		TAMP Category			Past	Current
CH 4 GRAPEVINE TRAIL	AT CLEAR CREEK DITCH 2.5 MI E OF MCCLURE	BRIDGE REPLACEMENT	\$6,728,000	ALEXANDER	4	2026-2030
<i>ILLINOIS SPECIAL BRIDGE PROGRAM LOCAL PROJECT; CONTINGENT UPON LOCAL AGENCY PROVIDING MATCHING FUNDS.</i>						
RECONSTRUCTION - BRIDGES						
CH 4 GRAPEVINE TRAIL	AT CLEAR CREEK DITCH 2.5 MI E OF MCCLURE	CONSTRUCTION ENGINEERING	\$538,000	ALEXANDER	4	2026-2030
<i>ILLINOIS SPECIAL BRIDGE PROGRAM LOCAL PROJECT; CONTINGENT UPON LOCAL AGENCY PROVIDING MATCHING FUNDS.</i>						
RECONSTRUCTION - BRIDGES						
CH 4 CH 9 KARBERS RIDGE RD	0.5 MI W OF N IRON FURNACE RD TO GALLATIN CO LINE Miles = 4.45	STANDARD OVERLAY	\$1,125,000	HARDIN	1	2026-2030
REHABILITATION - PAVEMENTS						
CH 4 CH 9 KARBERS RIDGE RD	0.5 MI W OF N IRON FURNACE RD TO GALLATIN CO LINE	CONSTRUCTION ENGINEERING	\$48,000	HARDIN	1	2026-2030
REHABILITATION - PAVEMENTS						
CH 5 ULLIN RD	ILL 127 TO PULASKI CO LINE	CONSTRUCTION ENGINEERING	\$24,000	ALEXANDER	1	2026-2030
REHABILITATION - PAVEMENTS						

**FY 2025-2028 Rebuild Illinois
Highway Improvement Program
District 9
Local Highways**

Route / Street	Location	Improvements	Est. Cost	County	MYP Years	
		TAMP Category			Past	Current
CH 5 ULLIN RD	ILL 127 TO PULASKI CO LINE Miles = 1.59	STANDARD OVERLAY	\$397,000	ALEXANDER	1	2026-2030
		REHABILITATION - PAVEMENTS				
CH 5 DEERING RD	4 MILE LN TO FRANKFORT WCL Miles = 1.67	STANDARD OVERLAY	\$430,000	FRANKLIN	1	2026-2030
		REHABILITATION - PAVEMENTS				
CH 5 GRAND CHAIN RD	PULASKI CO LINE TO BOAZ RD Miles = 2.05	STANDARD OVERLAY	\$350,000	MASSAC	1	2026-2030
		REHABILITATION - PAVEMENTS				
CH 5 PERKS RD	US 51 TO 0.3 MI W OF GRODNER LN Miles = 2.40	STANDARD OVERLAY	\$750,000	PULASKI	6	2026-2030
		REHABILITATION - PAVEMENTS				
CH 6 UNIONVILLE RD	PELL RD TO MOUNT STERLING RD Miles = 4.20	STANDARD OVERLAY	\$1,100,000	MASSAC	2	2026-2030
		REHABILITATION - PAVEMENTS				
CH 7 E PARK ST RD	OLD DUQUOIN RD TO FRANKLIN CO LINE Miles = 3.72	STANDARD OVERLAY	\$900,000	PERRY	2	2026-2030
		REHABILITATION - PAVEMENTS				

**FY 2025-2028 Rebuild Illinois
Highway Improvement Program
District 9
Local Highways**

Route / Street	Location	Improvements TAMP Category	Est. Cost	County	MYP Years	
					Past	Current
CH 7 SHAWNEE COLLEGE RD	I-57 RAMP TO ILL 37	P.E. (PHASE I) P.E. (PHASE II) REHABILITATION - PAVEMENTS	\$60,000	PULASKI	1	2025
CH 7 SHAWNEE COLLEGE RD	AT UNNAMED CREEK 2 MI SE OF ULLIN	CULVERT REPLACEMENT RECONSTRUCTION - BRIDGES	\$750,000	PULASKI	6	2026-2030
CH 7 SHAWNEE COLLEGE RD	AT UNNAMED CREEK 2 MI SE OF ULLIN	CONSTRUCTION ENGINEERING RECONSTRUCTION - BRIDGES	\$60,000	PULASKI	6	2026-2030
CH 7 CH 17 FOREST RD	EQUALITY SCL TO SALINE CO LINE; SALINE CO LINE TO HARDIN CO LINE Miles = 5.77	STANDARD OVERLAY REHABILITATION - PAVEMENTS	\$1,700,000	GALLATIN	1	2026-2030
CH 8 OZARK RD	US 45 TO POPE CO LINE Miles = 3.98	DESIGNED OVERLAY REHABILITATION - PAVEMENTS	\$1,500,000	JOHNSON	3	2026-2030
CH 8 CRESTWOOD RD	AT BARNES CREEK 7.2 MI N OF BROOKPORT	BRIDGE REPLACEMENT RECONSTRUCTION - BRIDGES	\$300,000	MASSAC	3	2025

**FY 2025-2028 Rebuild Illinois
Highway Improvement Program
District 9
Local Highways**

Route / Street	Location	Improvements	Est. Cost	County	MYP Years	
		TAMP Category			Past	Current
CH 8 RIDGEWAY RD	ILL 142 TO GALLATIN CO LINE Miles = 1.42	STANDARD OVERLAY	\$400,000	SALINE	2	2026-2030
		REHABILITATION - PAVEMENTS				
CH 8 RINGGOLD- GOLD HILL RD	ILL 13 TO SALINE MINE RD Miles = 3.21	STANDARD OVERLAY	\$900,000	GALLATIN	1	2025
		REHABILITATION - PAVEMENTS				
CH 8 RINGGOLD- GOLD HILL RD	ILL 13 TO SALINE MINE RD	CONSTRUCTION ENGINEERING	\$32,000	GALLATIN	1	2025
		REHABILITATION - PAVEMENTS				
CH 9 WOODLAWN RD	0.4 MI N TO 0.2 MI S OF I-64 Miles = 0.58	RECONSTRUCTION	\$2,000,000	JEFFERSON	3	2026-2030
		RECONSTRUCTION - PAVEMENTS				
CH 11 TODDS MILL RD	ILL 127 TO WHITE WALNUT RD Miles = 4.09	STANDARD OVERLAY	\$850,000	PERRY	2	2026-2030
		REHABILITATION - PAVEMENTS				
CH 13 COUNTRY CLUB RD	0.2 MI E OF N AVE TO 0.3 MI W OF MARION RD	DRAINAGE	\$250,000	MASSAC	1	2025
		MISCELLANEOUS IMPROVEMENTS				

**FY 2025-2028 Rebuild Illinois
Highway Improvement Program
District 9
Local Highways**

Route / Street	Location	Improvements	Est. Cost	County	MYP Years	
		TAMP Category			Past	Current
CH 13 POUNDS HOLLOW RD	ILL 1 TO HARDIN CO LINE Miles = 3.15	STANDARD OVERLAY	\$813,000	GALLATIN	1	2026-2030
		REHABILITATION - PAVEMENTS				
CH 17 CEDAR CREEK RD	0.7 MI W OF HARDWIG BEACH RD TO OLD US 51 Miles = 1.82	STANDARD OVERLAY	\$750,000	JACKSON	1	2026-2030
		REHABILITATION - PAVEMENTS				
CH 19 WELLS BYP RD	VETERANS MEMORIAL DR TO ILL 148	SAFETY IMPROVEMENTS	\$500,000	JEFFERSON	1	2026-2030
		SAFETY				
CH 19 HARCO RD	ILL 34 TO ILL 13 Miles = 8.04	STANDARD OVERLAY	\$1,936,000	SALINE	2	2025
		REHABILITATION - PAVEMENTS				
CH 21 NEW CHURCH RD	ILL 13 TO ILL 154 Miles = 4.35	STANDARD OVERLAY	\$900,000	PERRY	2	2026-2030
		REHABILITATION - PAVEMENTS				
CH 26 SPILLWAY RD	ILL 13 TO HAYTON SCHOOL RD Miles = 5.45	STANDARD OVERLAY	\$1,500,000	WILLIAMSON	4	2026-2030
		REHABILITATION - PAVEMENTS				

**FY 2025-2028 Rebuild Illinois
Highway Improvement Program
District 9
Local Highways**

Route / Street	Location	Improvements	Est. Cost	County	MYP Years	
		TAMP Category			Past	Current
CH 26 PANKEY RD	US 45 TO WALNUT GROVE RD Miles = 4.82	STANDARD OVERLAY	\$650,000	SALINE	2	2026-2030
		REHABILITATION - PAVEMENTS				
CH 3 MILL ST	AT LITTLE CREEK 0.1 MI SW OF DONGOLA	BRIDGE REPLACEMENT	\$400,000	UNION	1	2026-2030
		RECONSTRUCTION - BRIDGES				
CH 3 MILL ST	AT LITTLE CREEK 0.1 MI SW OF DONGOLA	CONSTRUCTION ENGINEERING	\$8,000	UNION	1	2026-2030
		RECONSTRUCTION - BRIDGES				
DALE RD	ANDERSON SCHOOL RD TO ILL 142 Miles = 4.66	STANDARD OVERLAY	\$1,210,000	HAMILTON	3	2026-2030
		REHABILITATION - PAVEMENTS				
E OAK ST	N WALL ST TO RENDLEMAN RD IN CARBONDALE Miles = 0.51	NEW CONSTRUCTION	\$4,242,000	JACKSON	2	2026-2030
		INITIAL CONSTRUCTION - PAVEMENTS				
GREENS MARKET RD	AT SIXMILE CREEK 1 MI W OF US 51	BRIDGE REPLACEMENT	\$1,294,000	PERRY	5	2025
	<i>ILLINOIS SPECIAL BRIDGE PROGRAM LOCAL PROJECT; CONTINGENT UPON LOCAL AGENCY PROVIDING MATCHING FUNDS.</i>					
		RECONSTRUCTION - BRIDGES				

**FY 2025-2028 Rebuild Illinois
Highway Improvement Program
District 9
Local Highways**

Route / Street	Location	Improvements	Est. Cost	County	MYP Years	
		TAMP Category			Past	Current
GREENS MARKET RD	AT SIXMILE CREEK 1 MI W OF US 51	CONSTRUCTION ENGINEERING	\$45,000	PERRY	5	2025
<i>ILLINOIS SPECIAL BRIDGE PROGRAM LOCAL PROJECT; CONTINGENT UPON LOCAL AGENCY PROVIDING MATCHING FUNDS.</i>						
RECONSTRUCTION - BRIDGES						
HERALD RD	800 E RD TO 600 N RD Miles = 4.13	STANDARD OVERLAY	\$1,650,000	WHITE	1	2026-2030
REHABILITATION - PAVEMENTS						
MARKET ST SUPERMAN SQUARE 5TH ST	MARKET ST: 10TH ST (US 45) TO SUPERMAN SQUARE; SUPERMAN SQUARE: 5TH ST TO 5TH ST; 5TH ST; SUPERMAN SQUARE TO FERRY ST (US 45) IN METROPOLIS Miles = 0.60	STANDARD OVERLAY SIDEWALKS	\$1,000,000	MASSAC	1	2026-2030
REHABILITATION - PAVEMENTS						
N BREHM LN	I-64 RAMPS (EB) TO ILL 142 Miles = 2.77	STANDARD OVERLAY	\$700,000	JEFFERSON	5	2026-2030
REHABILITATION - PAVEMENTS						
N DU QUOIN ST	AT SUGAR CREEK 0.2 MI S OF PETROFF RD	BRIDGE REPLACEMENT	\$313,000	FRANKLIN	6	2026-2030
RECONSTRUCTION - BRIDGES						

**FY 2025-2028 Rebuild Illinois
Highway Improvement Program
District 9
Local Highways**

Route / Street	Location	Improvements	Est. Cost	County	MYP Years	
		TAMP Category			Past	Current
N DU QUOIN ST	AT SUGAR CREEK 0.2 MI S OF PETROFF RD	CONSTRUCTION ENGINEERING	\$40,000	FRANKLIN	6	2026-2030
		RECONSTRUCTION - BRIDGES				
NEW HOPE RD	AT TRIB BRADSHAW CREEK 0.3 MI E OF CH 20	BRIDGE REPLACEMENT	\$420,000	UNION	4	2025
		RECONSTRUCTION - BRIDGES				
NEW HOPE RD	AT TRIB BRADSHAW CREEK 0.3 MI E OF CH 20	CONSTRUCTION ENGINEERING	\$8,000	UNION	3	2025
		RECONSTRUCTION - BRIDGES				
OLD FAIRFIELD RD	STINSON DR TO 0.2 MI W OF CAMPGROUND LN IN MT VERNON Miles = 1.52	STANDARD OVERLAY	\$750,000	JEFFERSON	1	2025
		REHABILITATION - PAVEMENTS				
OLD FAIRFIELD RD	0.2 MI W OF CAMPGROUND LN TO ILL 15 E OF N FALCON LN Miles = 8.54	STANDARD OVERLAY	\$1,388,000	JEFFERSON	4	2025
		REHABILITATION - PAVEMENTS				
OLD ROUTE 146 LOOP	AT DUTCHMAN CREEK 1.5 MI E OF ILL 37	BRIDGE REPLACEMENT	\$1,167,000	JOHNSON	3	2026-2030
		RECONSTRUCTION - BRIDGES				
		<i>ILLINOIS SPECIAL BRIDGE PROGRAM LOCAL PROJECT; CONTINGENT UPON LOCAL AGENCY PROVIDING MATCHING FUNDS.</i>				
		RECONSTRUCTION - BRIDGES				

**FY 2025-2028 Rebuild Illinois
Highway Improvement Program
District 9
Local Highways**

Route / Street	Location	Improvements	Est. Cost	County	MYP Years	
		TAMP Category			Past	Current
OLD ROUTE 146 LOOP	AT DUTCHMAN CREEK 1.5 MI E OF ILL 37	CONSTRUCTION ENGINEERING	\$75,000	JOHNSON	3	2026-2030
<i>ILLINOIS SPECIAL BRIDGE PROGRAM LOCAL PROJECT; CONTINGENT UPON LOCAL AGENCY PROVIDING MATCHING FUNDS.</i>						
RECONSTRUCTION - BRIDGES						
POWER PLANT RD	COUNTRY CLUB RD TO MCKINNEY CHAPEL RD Miles = 1.82	STANDARD OVERLAY	\$1,000,000	WILLIAMSON	1	2026-2030
REHABILITATION - PAVEMENTS						
REED CEMETERY RD DECATUR RD	STOTLAR RD TO CRENSHAW RD Miles = 1.45	STANDARD OVERLAY	\$800,000	WILLIAMSON	2	2025
REHABILITATION - PAVEMENTS						
S ACCESS RD	GRAND AVE TO 0.5 MI S IN HERRIN Miles = 0.51	NEW CONSTRUCTION	\$2,131,000	WILLIAMSON	9	2025
<i>SAFETEA-LU HIGH PRIORITY PROJECT. STATE AND/OR LOCAL MATCH REQUIRED. THIS EARMARK WILL BE FUNDED SEPARATELY.</i>						
INITIAL CONSTRUCTION - PAVEMENTS						
S ACCESS RD	GRAND AVE TO 0.5 MI S IN HERRIN	CONSTRUCTION ENGINEERING	\$89,000	WILLIAMSON	6	2025
INITIAL CONSTRUCTION - PAVEMENTS						

**FY 2025-2028 Rebuild Illinois
Highway Improvement Program
District 9
Local Highways**

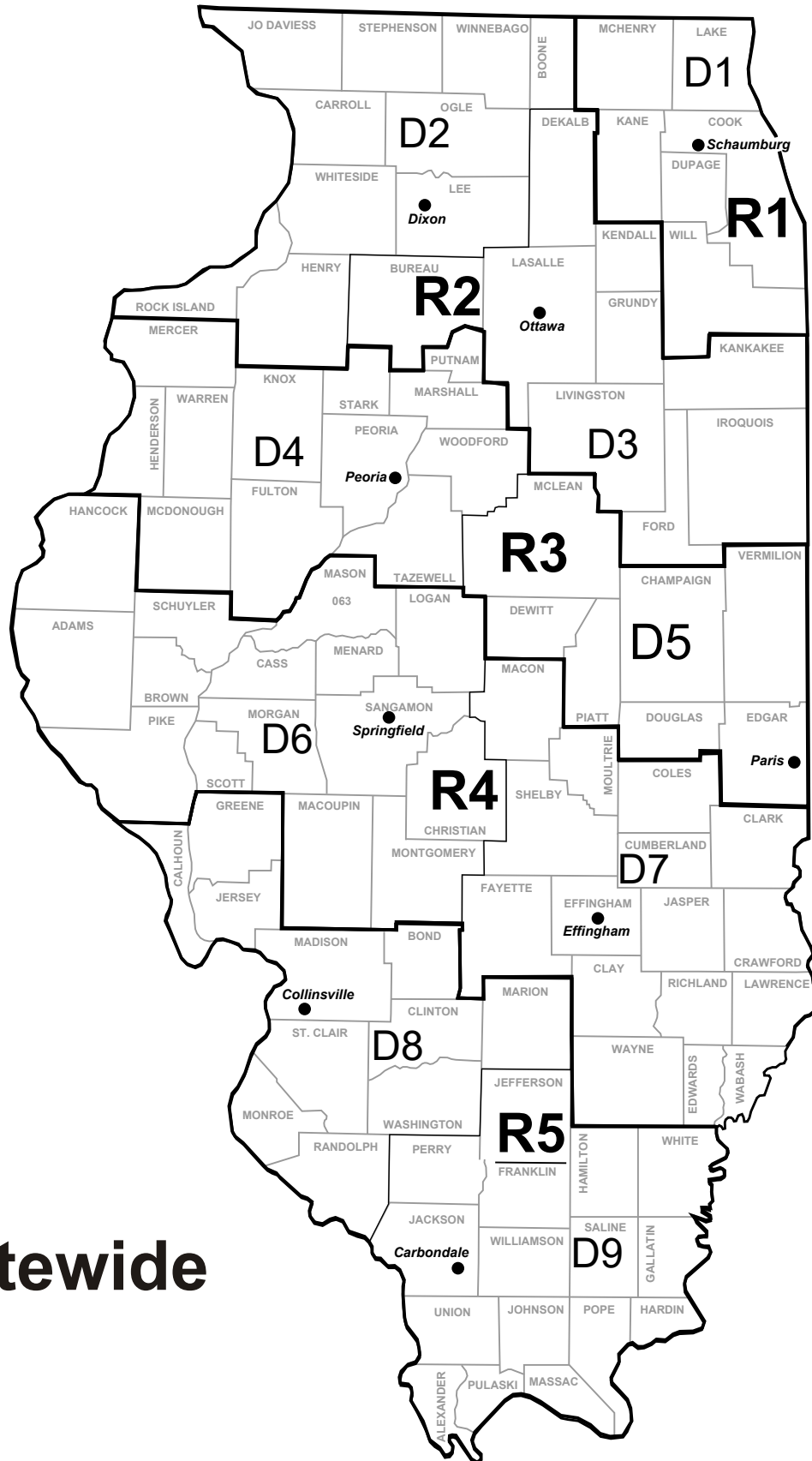
Route / Street	Location	Improvements TAMP Category	Est. Cost	County	MYP Years	
					Past	Current
TICK RIDGE RD	AT POST CREEK CUT-OFF 4 MI E OF GRAND CHAIN	BRIDGE REPLACEMENT	\$3,164,000	PULASKI	7	2026-2030
<i>ILLINOIS SPECIAL BRIDGE PROGRAM LOCAL PROJECT; CONTINGENT UPON LOCAL AGENCY PROVIDING MATCHING FUNDS.</i>						
RECONSTRUCTION - BRIDGES						
TICK RIDGE RD	AT POST CREEK CUT-OFF 4 MI E OF GRAND CHAIN	CONSTRUCTION ENGINEERING	\$150,000	PULASKI	7	2026-2030
<i>ILLINOIS SPECIAL BRIDGE PROGRAM LOCAL PROJECT; CONTINGENT UPON LOCAL AGENCY PROVIDING MATCHING FUNDS.</i>						
RECONSTRUCTION - BRIDGES						
TOLLE RD	E BREEZEWAY RD TO N MILLER LAKE LN Miles = 5.60	STANDARD OVERLAY	\$1,600,000	JEFFERSON	5	2026-2030
REHABILITATION - PAVEMENTS						
TOWN CREEK RD	ILL 3 TO 0.1 MI SW OF GRIMSBY RD Miles = 1.50	STANDARD OVERLAY	\$550,000	JACKSON	8	2025
REHABILITATION - PAVEMENTS						
TR 17 UNION SPRINGS RD	AT MILL CREEK 2 MI E OF ALTO PASS	BRIDGE REPLACEMENT	\$350,000	UNION	3	2026-2030
RECONSTRUCTION - BRIDGES						

**FY 2025-2028 Rebuild Illinois
Highway Improvement Program
District 9
Local Highways**

Route / Street	Location	Improvements	Est. Cost	County	MYP Years	
		TAMP Category			Past	Current
TR 17 UNION SPRINGS RD	AT MILL CREEK 2 MI E OF ALTO PASS	CONSTRUCTION ENGINEERING	\$8,000	UNION	3	2026-2030
		RECONSTRUCTION - BRIDGES				
TRUAX TRAER RD	ILL 127 TO BATTEAU RD Miles = 2.63	DESIGNED OVERLAY	\$750,000	JACKSON	3	2026-2030
		REHABILITATION - PAVEMENTS				
TRUAX TRAER RD	BATTEAU RD TO US 51 Miles = 2.32	STANDARD OVERLAY	\$600,000	JACKSON	1	2026-2030
		REHABILITATION - PAVEMENTS				
W PLEASANT HILL RD	UNION HILL RD TO MCLAFFERTY RD IN CARBONDALE	LAND ACQUISITION	\$24,000	JACKSON	3	2025
		RECONSTRUCTION - PAVEMENTS				
W PLEASANT HILL RD	UNION HILL RD TO MCLAFFERTY RD IN CARBONDALE Miles = 0.50	RECONSTRUCTION	\$1,010,000	JACKSON	3	2026-2030
		RECONSTRUCTION - PAVEMENTS				
WEBB HILL RD	EWING RD TO ILL 14 Miles = 3.07	STANDARD OVERLAY	\$1,170,000	FRANKLIN	1	2026-2030
		REHABILITATION - PAVEMENTS				

**FY 2025-2028 Rebuild Illinois
Highway Improvement Program
District 9
Local Highways**

Route / Street	Location	Improvements	Est. Cost	County	MYP Years	
		TAMP Category			Past	Current
WHITE WALNUT RD	AT WHITE WALNUT CREEK 1.7 MI N OF ILL 154 IN PINCKNEYVILLE	BRIDGE REPLACEMENT	\$750,000	PERRY	1	2025
		RECONSTRUCTION - BRIDGES				



Statewide

**TRANSPORTATION PROGRAM SUMMARY
ILLINOIS DEPARTMENT OF TRANSPORTATION
STATEWIDE LINE ITEMS FOR HIGHWAY PROJECTS**

The FY 2025-2030 Proposed Highway Improvement Program includes \$2.2 billion for Statewide Line Item projects. These budget line items are used to reserve funds for types of work for which the need is anticipated but exact locations or other details are not known in program development. In some cases, actual projects are identified for these line items during the course of the current fiscal year. In other cases, the funds are reserved in the later years of the program for projects to be identified in subsequent programs. A complete list is included, but as examples, the statewide projects provide funding for:

- Work zone and highway safety
- Traffic control improvements
- Bridge maintenance activities
- Roadway-related improvements that are performed by non-state forces
- Emergency road and bridge repairs
- Federally mandated training programs and support services
- Economic Development Program
- Environmental studies
- Engineering for miscellaneous work statewide
- Railroad crossing safety projects
- Local Truck Access Route Program (TARP)
- Illinois Transportation Enhancement Program
- Safe Routes to School Program

**FY 2025-2030 Rebuild Illinois
Highway Improvement Program
Statewide**

Route / Street	Location	Improvements	Est. Cost	County	MYP Years	
		TAMP Category			Past	Current
VARIOUS	STIC (STATE TRANSPORTATION INNOVATION COUNCIL) INCENTIVE PROGRAM	PRELIMINARY ENGINEERING	\$125,000	VARIOUS	3	2025
		MISCELLANEOUS IMPROVEMENTS				
VARIOUS	STIC (STATE TRANSPORTATION INNOVATION COUNCIL) INCENTIVE PROGRAM	PRELIMINARY ENGINEERING	\$250,000	VARIOUS	2	2026-2030
		MISCELLANEOUS IMPROVEMENTS				
VARIOUS	ADVANCED DIGITAL CONSTRUCTION MGT SYSTEM. (ADCMS)	MISCELLANEOUS	\$6,250,000	STATE-WIDE	1	2025
		MISCELLANEOUS IMPROVEMENTS				
VARIOUS	CENTRAL MATERIALS TESTING & ENGINEERING SERVICES	CE QA/MATERIALS TESTING	\$1,400,000	VARIOUS	3	2025
		MISCELLANEOUS IMPROVEMENTS				
VARIOUS	CENTRAL MATERIALS TESTING & ENGINEERING SERVICES	CE QA/MATERIALS TESTING	\$1,800,000	VARIOUS	2	2026-2030
		MISCELLANEOUS IMPROVEMENTS				
VARIOUS	OUTDOOR ADVERTISING ILLEGAL SIGN REMOVAL	MISCELLANEOUS	\$250,000	STATE-WIDE	3	2025
		MISCELLANEOUS IMPROVEMENTS				

**FY 2025-2030 Rebuild Illinois
Highway Improvement Program
Statewide**

Route / Street	Location	Improvements	Est. Cost	County	MYP Years	
		TAMP Category			Past	Current
VARIOUS	OUTDOOR ADVERTISING ILLEGAL SIGN REMOVAL	MISCELLANEOUS	\$500,000	STATE-WIDE	3	2026-2030
		MISCELLANEOUS IMPROVEMENTS				
VARIOUS	BRIDGE PAINTING	BRIDGE PAINTING	\$24,000,000	STATE-WIDE	3	2025
		PRESERVATION - BRIDGES				
VARIOUS	BRIDGE PAINTING	BRIDGE PAINTING	\$52,000,000	STATE-WIDE	3	2026-2030
		PRESERVATION - BRIDGES				
VARIOUS	MAJOR BRIDGE PREVENTIVE MAINTENANCE PROGRAM	BRIDGE REPAIR	\$14,000,000	STATE-WIDE	3	2025
		PRESERVATION - BRIDGES				
VARIOUS	MAJOR BRIDGE PREVENTIVE MAINTENANCE PROGRAM	BRIDGE REPAIR	\$30,000,000	STATE-WIDE	2	2026-2030
		PRESERVATION - BRIDGES				
VARIOUS	CARBON REDUCTION	MISCELLANEOUS	\$29,221,000	STATE-WIDE	3	2025
		ENVIRONMENTAL				

**FY 2025-2030 Rebuild Illinois
Highway Improvement Program
Statewide**

Route / Street	Location	Improvements	Est. Cost	County	MYP Years	
		TAMP Category			Past	Current
VARIOUS	CARBON REDUCTION	MISCELLANEOUS	\$155,480,000	STATE-WIDE	3	2026-2030
		ENVIRONMENTAL				
VARIOUS	LAND ACQUISITION VARIOUS CONSULTING TASKS	P.E. PROJECT MANAGERS	\$350,000	STATE-WIDE	3	2025
		MISCELLANEOUS IMPROVEMENTS				
VARIOUS	LAND ACQUISITION VARIOUS CONSULTING TASKS	P.E. PROJECT MANAGERS	\$700,000	STATE-WIDE	3	2026-2030
		MISCELLANEOUS IMPROVEMENTS				
VARIOUS	WEIGH STATIONS	WEIGH STATION REPAIRS	\$5,000,000	STATE-WIDE	3	2025
		MISCELLANEOUS IMPROVEMENTS				
VARIOUS	WEIGH STATIONS	WEIGH STATION REPAIRS	\$10,000,000	STATE-WIDE	2	2026-2030
		MISCELLANEOUS IMPROVEMENTS				
VARIOUS	REST AREA IMPROVEMENTS & RENOVATIONS	REST AREA IMPROVEMENT	\$23,750,000	STATE-WIDE	3	2025
		MISCELLANEOUS IMPROVEMENTS				

**FY 2025-2030 Rebuild Illinois
Highway Improvement Program
Statewide**

Route / Street	Location	Improvements	Est. Cost	County	MYP Years	
		TAMP Category			Past	Current
VARIOUS	REST AREA IMPROVEMENTS & RENOVATIONS	REST AREA IMPROVEMENT	\$48,250,000	STATE-WIDE	2	2026-2030
		MISCELLANEOUS IMPROVEMENTS				
VARIOUS	SCENIC BYWAY ROADSIDE IMPROVEMENTS	MISCELLANEOUS	\$600,000	STATE-WIDE	1	2025
		MISCELLANEOUS IMPROVEMENTS				
VARIOUS	SCENIC BYWAY ROADSIDE IMPROVEMENTS	MISCELLANEOUS	\$1,200,000	STATE-WIDE	1	2026-2030
		MISCELLANEOUS IMPROVEMENTS				
VARIOUS	HWY SAFETY IMPROVEMENT PROGRAM PROJECTS	SAFETY IMPROVEMENTS	\$19,250,000	STATE-WIDE	3	2025
		SAFETY				
VARIOUS	HWY SAFETY IMPROVEMENT PROGRAM PROJECTS	SAFETY IMPROVEMENTS	\$38,500,000	STATE-WIDE	2	2026-2030
		SAFETY				
VARIOUS	HWY SAFETY ENGINEERING	P.E. (PHASE I)	\$500,000	STATE-WIDE	3	2025
		MISCELLANEOUS IMPROVEMENTS				

**FY 2025-2030 Rebuild Illinois
Highway Improvement Program
Statewide**

Route / Street	Location	Improvements	Est. Cost	County	MYP Years	
		TAMP Category			Past	Current
VARIOUS	HWY SAFETY ENGINEERING	P.E. (PHASE I)	\$500,000	STATE-WIDE	2	2026-2030
		MISCELLANEOUS IMPROVEMENTS				
VARIOUS	HWY-RAILROAD CROSSINGS (STATE)	RR CROSSING IMPROVEMENT	\$10,000,000	STATE-WIDE	3	2025
		SAFETY				
VARIOUS	HWY-RAILROAD CROSSINGS (STATE)	RR CROSSING IMPROVEMENT	\$20,000,000	STATE-WIDE	2	2026-2030
		SAFETY				
VARIOUS	HWY-RAILROAD CROSSING SURFACE IMPROVEMENTS (STATE)	RR CROSSING IMPROVEMENT	\$2,000,000	STATE-WIDE	3	2025
		MISCELLANEOUS IMPROVEMENTS				
VARIOUS	HWY-RAILROAD CROSSING SURFACE IMPROVEMENTS (STATE)	RR CROSSING IMPROVEMENT	\$4,000,000	STATE-WIDE	2	2026-2030
		MISCELLANEOUS IMPROVEMENTS				
VARIOUS	UNDERWATER DIVING	P.E. (PHASE I)	\$500,000	STATE-WIDE	2	2026-2030
		MISCELLANEOUS IMPROVEMENTS				

**FY 2025-2030 Rebuild Illinois
Highway Improvement Program
Statewide**

Route / Street	Location	Improvements	Est. Cost	County	MYP Years	
		TAMP Category			Past	Current
VARIOUS	ILLINOIS BROADBAND CONNECTIONS PROGRAM	MISCELLANEOUS	\$1,000,000	STATE-WIDE	3	2025
		MISCELLANEOUS IMPROVEMENTS				
VARIOUS	ILLINOIS BROADBAND CONNECTIONS PROGRAM	MISCELLANEOUS	\$2,000,000	STATE-WIDE	2	2026-2030
		MISCELLANEOUS IMPROVEMENTS				
VARIOUS	FREEWAY SIGN & SIGN TRUSS REPAIR AND REPLACEMENT (COMBINED)	SIGN MAINTENANCE	\$13,000,000	STATE-WIDE	3	2025
		MISCELLANEOUS IMPROVEMENTS				
VARIOUS	FREEWAY SIGN & SIGN TRUSS REPAIR AND REPLACEMENT (COMBINED)	SIGN MAINTENANCE	\$26,000,000	STATE-WIDE	2	2026-2030
		MISCELLANEOUS IMPROVEMENTS				
VARIOUS	PAVEMENT MARKING	PAVEMENT MARKING	\$20,000,000	STATE-WIDE	3	2025
		SAFETY				
VARIOUS	PAVEMENT MARKING	PAVEMENT MARKING	\$40,000,000	STATE-WIDE	2	2026-2030
		SAFETY				

**FY 2025-2030 Rebuild Illinois
Highway Improvement Program
Statewide**

Route / Street	Location	Improvements	Est. Cost	County	MYP Years	
		TAMP Category			Past	Current
VARIOUS	RAISED PAVEMENT MARKERS	RAISED PAVEMENT MARKERS	\$10,000,000	STATE-WIDE	3	2025
		SAFETY				
VARIOUS	RAISED PAVEMENT MARKERS	RAISED PAVEMENT MARKERS	\$20,000,000	STATE-WIDE	2	2026-2030
		SAFETY				
VARIOUS	DOWNSTATE SIGNAL COORDINATION & TIMING	PRELIMINARY ENGINEERING	\$500,000	STATE-WIDE	3	2025
		MISCELLANEOUS IMPROVEMENTS				
VARIOUS	DOWNSTATE SIGNAL COORDINATION & TIMING	PRELIMINARY ENGINEERING	\$1,000,000	STATE-WIDE	2	2026-2030
		MISCELLANEOUS IMPROVEMENTS				
VARIOUS	GUARDRAIL DELINEATION MAINTENANCE	GUARDRAIL	\$175,000	STATE-WIDE	3	2025
		SAFETY				
VARIOUS	GUARDRAIL DELINEATION MAINTENANCE	GUARDRAIL	\$350,000	STATE-WIDE	2	2026-2030
		SAFETY				

**FY 2025-2030 Rebuild Illinois
Highway Improvement Program
Statewide**

Route / Street	Location	Improvements	Est. Cost	County	MYP Years	
		TAMP Category			Past	Current
VARIOUS	MISCELLANEOUS TRAFFIC CONTROL	MISC TRAFFIC CONTROL	\$350,000	STATE-WIDE	3	2025
		MISCELLANEOUS IMPROVEMENTS				
VARIOUS	MISCELLANEOUS TRAFFIC CONTROL	MISC TRAFFIC CONTROL	\$700,000	STATE-WIDE	2	2026-2030
		MISCELLANEOUS IMPROVEMENTS				
VARIOUS	WORK ZONE SAFETY (STATE POLICE HIREBACK)	MISC TRAFFIC CONTROL	\$6,500,000	STATE-WIDE	2	2025
		SAFETY				
VARIOUS	WORK ZONE SAFETY (STATE POLICE HIREBACK)	MISC TRAFFIC CONTROL	\$13,000,000	STATE-WIDE	3	2026-2030
		SAFETY				
VARIOUS	SIGN TRUSS INSPECTION	PRELIMINARY ENGINEERING	\$600,000	STATE-WIDE	3	2025
		MISCELLANEOUS IMPROVEMENTS				
VARIOUS	SIGN TRUSS INSPECTION	PRELIMINARY ENGINEERING	\$1,200,000	STATE-WIDE	2	2026-2030
		MISCELLANEOUS IMPROVEMENTS				

**FY 2025-2030 Rebuild Illinois
Highway Improvement Program
Statewide**

Route / Street	Location	Improvements	Est. Cost	County	MYP Years	
		TAMP Category			Past	Current
VARIOUS	VEGETATION CONTROL/EMERALD ASH BORER CONTROL	MISCELLANEOUS	\$2,500,000	STATE-WIDE	3	2025
		ENVIRONMENTAL				
VARIOUS	VEGETATION CONTROL/EMERALD ASH BORER CONTROL	MISCELLANEOUS	\$5,000,000	STATE-WIDE	2	2026-2030
		ENVIRONMENTAL				
VARIOUS	PHOTO ENFORCEMENT ACTIVITIES	MISC TRAFFIC CONTROL	\$500,000	STATE-WIDE	3	2025
		SAFETY				
VARIOUS	PHOTO ENFORCEMENT ACTIVITIES	MISC TRAFFIC CONTROL	\$600,000	STATE-WIDE	2	2026-2030
		SAFETY				
VARIOUS	DYNAMIC MESSAGE / ITS MAINTENANCE	MISCELLANEOUS	\$800,000	STATE-WIDE	3	2025
		MISCELLANEOUS IMPROVEMENTS				
VARIOUS	DYNAMIC MESSAGE / ITS MAINTENANCE	MISCELLANEOUS	\$1,600,000	STATE-WIDE	2	2026-2030
		MISCELLANEOUS IMPROVEMENTS				

**FY 2025-2030 Rebuild Illinois
Highway Improvement Program
Statewide**

Route / Street	Location	Improvements	Est. Cost	County	MYP Years	
		TAMP Category			Past	Current
VARIOUS	MAINTENANCE OF HIGH TENSION MEDIAN CABLE BARRIER AND OTHER HWY SAFETY DEVICES	MEDIAN CABLE	\$7,000,000	STATE-WIDE	3	2025
		SAFETY				
VARIOUS	MAINTENANCE OF HIGH TENSION MEDIAN CABLE BARRIER AND OTHER HWY SAFETY DEVICES	MEDIAN CABLE	\$14,000,000	STATE-WIDE	2	2026-2030
		SAFETY				
VARIOUS	TRAFFIC SIGNAL MAST ARM REPLACEMENT	TRAF SIGNAL MODERNIZATION	\$3,500,000	STATE-WIDE	3	2025
		MISCELLANEOUS IMPROVEMENTS				
VARIOUS	TRAFFIC SIGNAL MAST ARM REPLACEMENT	TRAF SIGNAL MODERNIZATION	\$7,000,000	STATE-WIDE	2	2026-2030
		MISCELLANEOUS IMPROVEMENTS				
VARIOUS	HIGH MAST LIGHT TOWER REPLACEMENT	LIGHTING	\$2,000,000	STATE-WIDE	3	2025
		MISCELLANEOUS IMPROVEMENTS				
VARIOUS	HIGH MAST LIGHT TOWER REPLACEMENT	LIGHTING	\$4,000,000	STATE-WIDE	2	2026-2030
		MISCELLANEOUS IMPROVEMENTS				

**FY 2025-2030 Rebuild Illinois
Highway Improvement Program
Statewide**

Route / Street	Location	Improvements	Est. Cost	County	MYP Years	
		TAMP Category			Past	Current
VARIOUS	BIOLOGICAL & AGRICULTURAL SURVEYS	BIOLOGICAL SURVEYS AGRICULTURAL SURVEY	\$2,350,000	STATE-WIDE	3	2025
		ENVIRONMENTAL				
VARIOUS	BIOLOGICAL & AGRICULTURAL SURVEYS	BIOLOGICAL SURVEYS AGRICULTURAL SURVEY	\$4,700,000	STATE-WIDE	2	2026-2030
		ENVIRONMENTAL				
VARIOUS	HOMELAND SECURITY & TRANSPORTATION INFRASTRUCTURE PROTECTION	MISCELLANEOUS	\$2,500,000	STATE-WIDE	3	2025
		MISCELLANEOUS IMPROVEMENTS				
VARIOUS	HOMELAND SECURITY & TRANSPORTATION INFRASTRUCTURE PROTECTION	MISCELLANEOUS	\$5,000,000	STATE-WIDE	2	2026-2030
		MISCELLANEOUS IMPROVEMENTS				
VARIOUS	WEIGH IN MOTION DATA COLLECTION	MISCELLANEOUS	\$1,500,000	STATE-WIDE	3	2025
		MISCELLANEOUS IMPROVEMENTS				
VARIOUS	WEIGH IN MOTION DATA COLLECTION	MISCELLANEOUS	\$3,000,000	STATE-WIDE	2	2026-2030
		MISCELLANEOUS IMPROVEMENTS				

**FY 2025-2030 Rebuild Illinois
Highway Improvement Program
Statewide**

Route / Street	Location	Improvements	Est. Cost	County	MYP Years	
		TAMP Category			Past	Current
VARIOUS	ARCHAEOLOGICAL & HISTORICAL SURVEYS	ARCHAEOLOGICAL SURVEY HISTORICAL SURVEY	\$4,750,000	STATE-WIDE	3	2025
		ENVIRONMENTAL				
VARIOUS	ARCHAEOLOGICAL & HISTORICAL SURVEYS	ARCHAEOLOGICAL SURVEY HISTORICAL SURVEY	\$10,200,000	STATE-WIDE	2	2026-2030
		ENVIRONMENTAL				
VARIOUS	HAZARDOUS MATERIAL STUDIES (PHASE I)	HAZARDOUS MATERIAL PE	\$2,879,000	STATE-WIDE	3	2025
		ENVIRONMENTAL				
VARIOUS	HAZARDOUS MATERIAL STUDIES (PHASE I)	HAZARDOUS MATERIAL PE	\$5,758,000	STATE-WIDE	2	2026-2030
		ENVIRONMENTAL				
VARIOUS	HAZARDOUS MATERIAL SURVEYS (PHASE II)	HAZARDOUS MATERIAL PE	\$6,514,000	STATE-WIDE	3	2025
		ENVIRONMENTAL				
VARIOUS	HAZARDOUS MATERIAL SURVEYS (PHASE II)	HAZARDOUS MATERIAL PE	\$13,028,000	STATE-WIDE	2	2026-2030
		ENVIRONMENTAL				

**FY 2025-2030 Rebuild Illinois
Highway Improvement Program
Statewide**

Route / Street	Location	Improvements	Est. Cost	County	MYP Years	
		TAMP Category			Past	Current
VARIOUS	POLLINATOR HABITAT RESTORATION & PRESERVATION	MISCELLANEOUS	\$500,000	STATE-WIDE	3	2025
		ENVIRONMENTAL				
VARIOUS	POLLINATOR HABITAT RESTORATION & PRESERVATION	MISCELLANEOUS	\$1,000,000	STATE-WIDE	2	2026-2030
		ENVIRONMENTAL				
VARIOUS	AERIAL SURVEYS	PRELIMINARY ENGINEERING	\$400,000	STATE-WIDE	3	2025
		MISCELLANEOUS IMPROVEMENTS				
VARIOUS	AERIAL SURVEYS	PRELIMINARY ENGINEERING	\$800,000	STATE-WIDE	2	2026-2030
		MISCELLANEOUS IMPROVEMENTS				
VARIOUS	WETLAND SURVEYS	P.E. SURVEYS (PHASE I)	\$2,500,000	STATE-WIDE	3	2025
		ENVIRONMENTAL				
VARIOUS	WETLAND SURVEYS	P.E. SURVEYS (PHASE I)	\$5,000,000	STATE-WIDE	2	2026-2030
		ENVIRONMENTAL				

**FY 2025-2030 Rebuild Illinois
Highway Improvement Program
Statewide**

Route / Street	Location	Improvements	Est. Cost	County	MYP Years	
		TAMP Category			Past	Current
VARIOUS	WETLAND MONITORING	PRELIMINARY ENGINEERING	\$350,000	STATE-WIDE	3	2025
		ENVIRONMENTAL				
VARIOUS	WETLAND MONITORING	PRELIMINARY ENGINEERING	\$700,000	STATE-WIDE	2	2026-2030
		ENVIRONMENTAL				
VARIOUS	NOISE ANALYSIS CONSULTANT	PRELIMINARY ENGINEERING	\$150,000	STATE-WIDE	3	2025
		ENVIRONMENTAL				
VARIOUS	NOISE ANALYSIS CONSULTANT	PRELIMINARY ENGINEERING	\$300,000	STATE-WIDE	2	2026-2030
		ENVIRONMENTAL				
VARIOUS	VARIOUS ENGINEERING TASKS IN CENTRAL OFFICE	PRELIMINARY ENGINEERING	\$2,125,000	STATE-WIDE	3	2025
		MISCELLANEOUS IMPROVEMENTS				
VARIOUS	VARIOUS ENGINEERING TASKS IN CENTRAL OFFICE	PRELIMINARY ENGINEERING	\$4,250,000	STATE-WIDE	2	2026-2030
		MISCELLANEOUS IMPROVEMENTS				

**FY 2025-2030 Rebuild Illinois
Highway Improvement Program
Statewide**

Route / Street	Location	Improvements	Est. Cost	County	MYP Years	
		TAMP Category			Past	Current
VARIOUS	EQUAL EMPLOYMENT OPPORTUNITY	TRAINING	\$7,000,000	STATE-WIDE	3	2025
		MISCELLANEOUS IMPROVEMENTS				
VARIOUS	EQUAL EMPLOYMENT OPPORTUNITY	TRAINING	\$14,000,000	STATE-WIDE	2	2026-2030
		MISCELLANEOUS IMPROVEMENTS				
VARIOUS	ASBESTOS INSPECTION	HAZARDOUS MATERIAL PE	\$250,000	STATE-WIDE	3	2025
		ENVIRONMENTAL				
VARIOUS	ASBESTOS INSPECTION	HAZARDOUS MATERIAL PE	\$500,000	STATE-WIDE	2	2026-2030
		ENVIRONMENTAL				
VARIOUS	OPERATIONS VARIOUS CONSULTING TASKS	P.E. (CONSULTANT TSL)	\$600,000	VARIOUS	3	2025
		MISCELLANEOUS IMPROVEMENTS				
VARIOUS	OPERATIONS VARIOUS CONSULTING TASKS	P.E. (CONSULTANT TSL)	\$1,200,000	VARIOUS	2	2026-2030
		MISCELLANEOUS IMPROVEMENTS				

**FY 2025-2030 Rebuild Illinois
Highway Improvement Program
Statewide**

Route / Street	Location	Improvements	Est. Cost	County	MYP Years	
		TAMP Category			Past	Current
VARIOUS	TEST TRACK OPERATIONS	PRELIMINARY ENGINEERING	\$400,000	VARIOUS	3	2025
		MISCELLANEOUS IMPROVEMENTS				
VARIOUS	TEST TRACK OPERATIONS	PRELIMINARY ENGINEERING	\$800,000	VARIOUS	2	2026-2030
		MISCELLANEOUS IMPROVEMENTS				
VARIOUS	CONSTRUCTION VARIOUS CONSULTING TASKS	PRELIMINARY ENGINEERING	\$300,000	VARIOUS	1	2025
		MISCELLANEOUS IMPROVEMENTS				
VARIOUS	CONSTRUCTION VARIOUS CONSULTING TASKS	PRELIMINARY ENGINEERING	\$600,000	VARIOUS	1	2026-2030
		MISCELLANEOUS IMPROVEMENTS				
VARIOUS	OUTDOOR ADVERTISING CONTROL CONSULTANT	P.E. PROJECT MANAGERS	\$2,000,000	STATE-WIDE	3	2025
		MISCELLANEOUS IMPROVEMENTS				
VARIOUS	OUTDOOR ADVERTISING CONTROL CONSULTANT	P.E. PROJECT MANAGERS	\$4,000,000	STATE-WIDE	2	2026-2030
		MISCELLANEOUS IMPROVEMENTS				

**FY 2025-2030 Rebuild Illinois
Highway Improvement Program
Statewide**

Route / Street	Location	Improvements	Est. Cost	County	MYP Years	
		TAMP Category			Past	Current
VARIOUS	BRIDGE PAINTING ENGINEERING	PRELIMINARY ENGINEERING CONSTRUCTION ENGINEERING	\$1,800,000	STATE-WIDE	2	2025
		MISCELLANEOUS IMPROVEMENTS				
VARIOUS	BRIDGE PAINTING ENGINEERING	PRELIMINARY ENGINEERING CONSTRUCTION ENGINEERING	\$1,800,000	STATE-WIDE	1	2026-2030
		MISCELLANEOUS IMPROVEMENTS				
VARIOUS	BRIDGE FABRICATION INSPECTION	CONSTRUCTION ENGINEERING	\$750,000	STATE-WIDE	3	2025
		MISCELLANEOUS IMPROVEMENTS				
VARIOUS	BRIDGE FABRICATION INSPECTION	CONSTRUCTION ENGINEERING	\$1,500,000	STATE-WIDE	2	2026-2030
		MISCELLANEOUS IMPROVEMENTS				
VARIOUS	BRIDGE PROJECTS MISCELLANEOUS (P.E. II)	P.E. (PHASE II)	\$6,000,000	STATE-WIDE	3	2025
		MISCELLANEOUS IMPROVEMENTS				
VARIOUS	BRIDGE PROJECTS MISCELLANEOUS (P.E. II)	P.E. (PHASE II)	\$14,000,000	STATE-WIDE	2	2026-2030
		MISCELLANEOUS IMPROVEMENTS				

**FY 2025-2030 Rebuild Illinois
Highway Improvement Program
Statewide**

Route / Street	Location	Improvements	Est. Cost	County	MYP Years	
		TAMP Category			Past	Current
VARIOUS	ENGINEERING SERVICES FOR BUREAU OF RESEARCH	PRELIMINARY ENGINEERING	\$1,000,000	STATE-WIDE	3	2025
		MISCELLANEOUS IMPROVEMENTS				
VARIOUS	ENGINEERING SERVICES FOR BUREAU OF RESEARCH	PRELIMINARY ENGINEERING	\$2,000,000	STATE-WIDE	2	2026-2030
		MISCELLANEOUS IMPROVEMENTS				
VARIOUS	PAVEMENT TESTING, ENGINEERING EVALUATIONS & PERFORMANCE MONITORING	CE QA/MATERIALS TESTING	\$1,000,000	STATE-WIDE	3	2025
		MISCELLANEOUS IMPROVEMENTS				
VARIOUS	PAVEMENT TESTING, ENGINEERING EVALUATIONS & PERFORMANCE MONITORING	CE QA/MATERIALS TESTING	\$2,000,000	STATE-WIDE	2	2026-2030
		MISCELLANEOUS IMPROVEMENTS				
VARIOUS	RESERVE FOR EMERGENCIES & OTHER HWY NEEDS	EMERGENCY RESERVE	\$5,000,000	STATE-WIDE	6	2025
		MISCELLANEOUS IMPROVEMENTS				
VARIOUS	RESERVE FOR EMERGENCIES & OTHER HWY NEEDS	EMERGENCY RESERVE	\$10,000,000	STATE-WIDE	2	2026-2030
		MISCELLANEOUS IMPROVEMENTS				

**FY 2025-2030 Rebuild Illinois
Highway Improvement Program
Statewide**

Route / Street	Location	Improvements	Est. Cost	County	MYP Years	
		TAMP Category			Past	Current
VARIOUS	CHANGE ORDER RESERVE	MISCELLANEOUS	\$83,008,000	STATE-WIDE	5	2025
		MISCELLANEOUS IMPROVEMENTS				
VARIOUS	CHANGE ORDER RESERVE	MISCELLANEOUS	\$50,000,000	STATE-WIDE	4	2026-2030
		MISCELLANEOUS IMPROVEMENTS				
VARIOUS	CONTRACT MAINTENANCE	CONTRACT MAINTENANCE STANDARD OVERLAY	\$58,000,000	STATE-WIDE	3	2025
		MISCELLANEOUS IMPROVEMENTS				
VARIOUS	CONTRACT MAINTENANCE	CONTRACT MAINTENANCE STANDARD OVERLAY	\$119,480,000	STATE-WIDE	2	2026-2030
		MISCELLANEOUS IMPROVEMENTS				

Statewide

FY 2025-2028

PROPOSED LOCAL PROJECTS

**FY 2025-2028 Rebuild Illinois
Highway Improvement Program
Statewide**

Route / Street	Location	Improvements	Est. Cost	County	MYP Years	
		TAMP Category			Past	Current
VARIOUS	CARBON REDUCTION TMA	MISCELLANEOUS	\$26,715,000		1	2025
		RECONSTRUCTION - PAVEMENTS				
VARIOUS	CARBON REDUCTION TMA	MISCELLANEOUS	\$83,159,000		1	2026-2030
		RECONSTRUCTION - PAVEMENTS				
VARIOUS	HWY SAFETY IMPROVEMENT PROGRAM PROJECTS (LOCAL)	SAFETY IMPROVEMENTS	\$34,862,000	STATE-WIDE	4	2025
		SAFETY				
VARIOUS	HWY SAFETY IMPROVEMENT PROGRAM PROJECTS (LOCAL)	SAFETY IMPROVEMENTS	\$108,730,000	STATE-WIDE	3	2026-2030
		SAFETY				
VARIOUS	ENHANCEMENT PROJECTS (LOCAL)	MISCELLANEOUS PROJECTS	\$80,888,000	STATE-WIDE	4	2025
		MISCELLANEOUS IMPROVEMENTS				
VARIOUS	ENHANCEMENT PROJECTS (LOCAL)	MISCELLANEOUS PROJECTS	\$248,285,000	STATE-WIDE	3	2026-2030
		MISCELLANEOUS IMPROVEMENTS				

**FY 2025-2028 Rebuild Illinois
Highway Improvement Program
Statewide**

Route / Street	Location	Improvements	Est. Cost	County	MYP Years	
		TAMP Category			Past	Current
VARIOUS	TMA PORTION OF TAP (LOCAL)	MISCELLANEOUS PROJECTS	\$26,507,000	STATE-WIDE	3	2025
		MISCELLANEOUS IMPROVEMENTS				
VARIOUS	TMA PORTION OF TAP (LOCAL)	MISCELLANEOUS PROJECTS	\$82,416,000	STATE-WIDE	3	2026-2030
		MISCELLANEOUS IMPROVEMENTS				
VARIOUS	SAFE ROUTES TO SCHOOLS PROGRAM	MISCELLANEOUS	\$3,750,000	STATE-WIDE	4	2025
		MISCELLANEOUS IMPROVEMENTS				
VARIOUS	SAFE ROUTES TO SCHOOLS PROGRAM	MISCELLANEOUS	\$11,250,000	STATE-WIDE	3	2026-2030
		MISCELLANEOUS IMPROVEMENTS				
VARIOUS	STATE PARK PROJECTS	PAVING	\$9,000,000	STATE-WIDE	4	2025
		MISCELLANEOUS IMPROVEMENTS				
VARIOUS	STATE PARK PROJECTS	PAVING	\$27,000,000	STATE-WIDE	3	2026-2030
		MISCELLANEOUS IMPROVEMENTS				

**FY 2025-2028 Rebuild Illinois
Highway Improvement Program
Statewide**

Route / Street	Location	Improvements	Est. Cost	County	MYP Years	
		TAMP Category			Past	Current
VARIOUS	STATE PARK PROJECTS	P.E. (PHASE I) P.E. (PHASE II)	\$1,000,000	STATE-WIDE	4	2025
		MISCELLANEOUS IMPROVEMENTS				
VARIOUS	STATE PARK PROJECTS	P.E. (PHASE I) P.E. (PHASE II)	\$3,000,000	STATE-WIDE	3	2026-2030
		MISCELLANEOUS IMPROVEMENTS				
VARIOUS	HWY-RAILROAD CROSSINGS (LOCAL)	RR CROSSING IMPROVEMENT	\$6,718,000	STATE-WIDE	4	2025
		MISCELLANEOUS IMPROVEMENTS				
VARIOUS	HWY-RAILROAD CROSSINGS (LOCAL)	RR CROSSING IMPROVEMENT	\$20,352,000	STATE-WIDE	3	2026-2030
		MISCELLANEOUS IMPROVEMENTS				
VARIOUS	LOCAL TRUCK ACCESS ROUTE PROGRAM (TARP)	MISCELLANEOUS	\$7,000,000	STATE-WIDE	4	2025
		REHABILITATION - PAVEMENTS				
VARIOUS	LOCAL TRUCK ACCESS ROUTE PROGRAM (TARP)	MISCELLANEOUS	\$21,000,000	STATE-WIDE	3	2026-2030
		REHABILITATION - PAVEMENTS				

**FY 2025-2028 Rebuild Illinois
Highway Improvement Program
Statewide**

Route / Street	Location	Improvements	Est. Cost	County	MYP Years	
		TAMP Category			Past	Current
VARIOUS	ADDITIONAL LOCAL STATE APPROPRIATION	MISCELLANEOUS PROJECTS	\$457,000		4	2025
		MISCELLANEOUS IMPROVEMENTS				
VARIOUS	ADDITIONAL LOCAL STATE APPROPRIATION	MISCELLANEOUS PROJECTS	\$150,000,000		3	2026-2030
		MISCELLANEOUS IMPROVEMENTS				
VARIOUS	BLR&S MANUAL UPDATE & VARIOUS ENGINEERING TASKS	PRELIMINARY ENGINEERING	\$500,000	STATE-WIDE	4	2025
		MISCELLANEOUS IMPROVEMENTS				
VARIOUS	BLR&S MANUAL UPDATE & VARIOUS ENGINEERING TASKS	PRELIMINARY ENGINEERING	\$1,500,000	STATE-WIDE	3	2026-2030
		MISCELLANEOUS IMPROVEMENTS				
VARIOUS	ENVIRONMENTAL SURVEYS FOR LOCAL AGENCIES	P.E. SURVEYS (PHASE I)	\$800,000	STATE-WIDE	4	2025
		MISCELLANEOUS IMPROVEMENTS				
VARIOUS	ENVIRONMENTAL SURVEYS FOR LOCAL AGENCIES	P.E. SURVEYS (PHASE I)	\$2,400,000	STATE-WIDE	3	2026-2030
		MISCELLANEOUS IMPROVEMENTS				

**FY 2025-2028 Rebuild Illinois
Highway Improvement Program
Statewide**


Route / Street	Location	Improvements	Est. Cost	County	MYP Years	
		TAMP Category			Past	Current
VARIOUS	ARCHAEOLOGICAL SURVEYS FOR LOCAL AGENCIES	P.E. SURVEYS (PHASE I)	\$2,200,000	STATE-WIDE	4	2025
		MISCELLANEOUS IMPROVEMENTS				
VARIOUS	ARCHAEOLOGICAL SURVEYS FOR LOCAL AGENCIES	P.E. SURVEYS (PHASE I)	\$7,050,000	STATE-WIDE	3	2026-2030
		MISCELLANEOUS IMPROVEMENTS				
VARIOUS	ECONOMIC DEVELOPMENT PROJECTS (LOCAL)	NEW CONSTRUCTION RECONSTRUCTION	\$15,000,000	STATE-WIDE	4	2025
		MISCELLANEOUS IMPROVEMENTS				
VARIOUS	ECONOMIC DEVELOPMENT PROJECTS (LOCAL)	NEW CONSTRUCTION RECONSTRUCTION	\$45,000,000	STATE-WIDE	3	2026-2030
		MISCELLANEOUS IMPROVEMENTS				



FY 2025-2030

PROPOSED MULTIMODAL IMPROVEMENT PROGRAM

Project Listing



IDOT REGION AND DISTRICT BOUNDARIES

ILLINOIS DEPARTMENT OF TRANSPORTATION REGION and DISTRICT BOUNDARIES

Region 1 

DISTRICT 1

201 WEST CENTER COURT
SCHAUMBURG, ILLINOIS 60196
PHONE: 847/705-4000


Region 2 

DISTRICT 2

819 DEPOT AVENUE
DIXON, ILLINOIS 61021
PHONE: 815/284-2271

DISTRICT 3

700 EAST NORRIS DRIVE
OTTAWA, ILLINOIS 61350
PHONE: 815/434-6131

Region 3 

DISTRICT 4

401 MAIN STREET
PEORIA, ILLINOIS 61602
PHONE: 309/671-3333

DISTRICT 5

13473 IL HWY 133
P.O. BOX 610
PARIS, ILLINOIS 61944
PHONE: 217/465-4181

Region 4 

DISTRICT 6

3215 EXECUTIVE PARK DRIVE
SPRINGFIELD, ILLINOIS 62703
PHONE: 217/782-7301

DISTRICT 7

400 WEST WABASH
EFFINGHAM, ILLINOIS 62401
PHONE: 217/342-3951

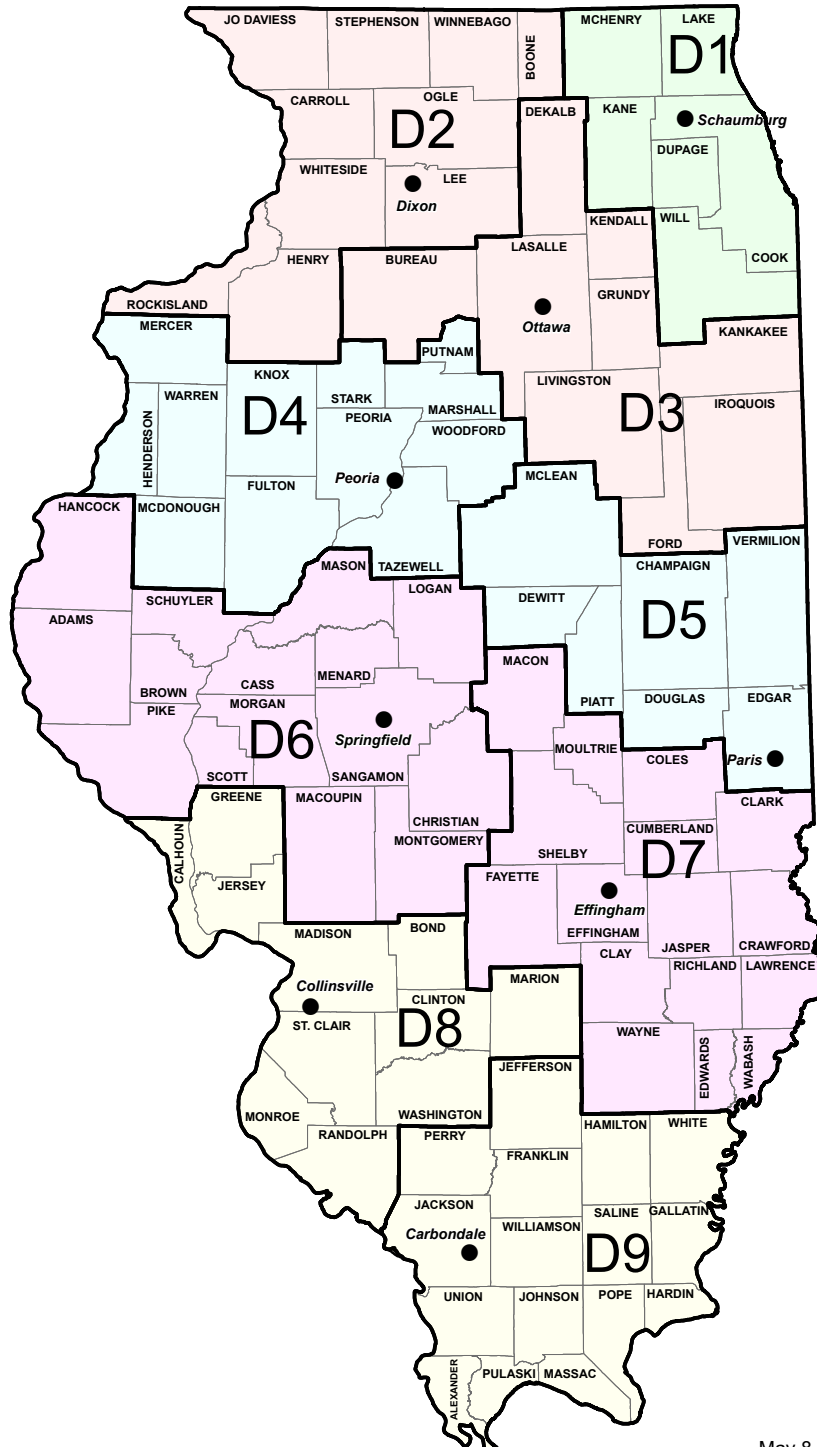
Region 5 

DISTRICT 8

1102 EASTPORT PLAZA DRIVE
COLLINSVILLE, ILLINOIS 62234
PHONE: 618/346-3100

DISTRICT 9

STATE TRANSPORTATION BUILDING
P.O. BOX 100
CARBONDALE, ILLINOIS 62903
PHONE: 618/549-2171



May 8, 2024



MULTIMODAL CAPITAL PROJECT REPORTS

For a detailed and comprehensive list of the capital projects for FY 2025-2030, the following links offer searchable PDF reports pre-sorted by district, county, recipient, funding source, and mode (transit, rail, aviation, and marine/port), and if provided, direct mapping links to the project location and websites of the associated agency. In addition, the Excel format link of the MYP FY 2025-2030 Capital Project List is also provided.

- ❑ **Report Sorted by District:**
https://idot.illinois.gov/content/dam/soi/en/web/idot/documents/transportation-system/planning/MYP_District.pdf
- ❑ **Report Sorted by County:**
https://idot.illinois.gov/content/dam/soi/en/web/idot/documents/transportation-system/planning/MYP_County.pdf
- ❑ **Report Sorted by Recipient:**
https://idot.illinois.gov/content/dam/soi/en/web/idot/documents/transportation-system/planning/MYP_Recipient.pdf
- ❑ **Report Sorted by Funding Source:**
https://idot.illinois.gov/content/dam/soi/en/web/idot/documents/transportation-system/planning/MYP_Fund%20Source.pdf
- ❑ **Report Sorted by Mode:**
https://idot.illinois.gov/content/dam/soi/en/web/idot/documents/transportation-system/planning/MYP_Mode.pdf
- ❑ **Excel Format – MYP FY 2025-2030 Capital Project List:**
https://idot.illinois.gov/content/dam/soi/en/web/idot/documents/transportation-system/planning/MYP_Capital_List_2025-2030.xlsx

IL FY 2025 – 2030 Proposed MultiModal Multi-Year Improvement Program Capital Project List by District

<u>Recipient</u>	<u>Location/County</u>	<u>Project</u>	<u>Mode</u>	<u>Value/Source</u>	<u>MYP Years</u>
<u>D1 (NE)</u>					
AURORA MUNICIPAL	43W636 US 30 SUGAR GROVE, ILLINOIS KANE COUNTY	MASTER PLAN	AVIATION	\$700,000 STATE APPORTIONMENT	2025 -2025

Recipient Site: <https://www.aurora-il.org/530/Aurora-Municipal-Airport>

Map Site: https://idot.click/fy25-30-myp-multimodal-program-map#MYP_ID=13

AURORA MUNICIPAL	43W636 US 30 SUGAR GROVE, ILLINOIS KANE COUNTY	REHABILITATE SNOW REMOVAL EQUIPMENT (SRE) BUILDING	AVIATION	\$1,496,722 AIRPORT IMPROVEMENT PROGRAM (AIP)	2026 -2026
------------------	--	--	----------	---	------------

Recipient Site: <https://www.aurora-il.org/530/Aurora-Municipal-Airport>

Map Site: https://idot.click/fy25-30-myp-multimodal-program-map#MYP_ID=14

AURORA MUNICIPAL	43W636 US 30 SUGAR GROVE, ILLINOIS KANE COUNTY	REPLACE AIRFIELD SIGNAGE, WIND CONES, & RUNWAY 15 & 27 RUNWAY END IDENTIFIER LIGHTS (REILS); REPLACE BEACON	AVIATION	\$790,000 AIRPORT IMPROVEMENT PROGRAM (AIP)	2025 -2025
------------------	--	---	----------	---	------------

Recipient Site: <https://www.aurora-il.org/530/Aurora-Municipal-Airport>

Map Site: https://idot.click/fy25-30-myp-multimodal-program-map#MYP_ID=15

*Proposed Program is subject to change

Page 1 of 146

Projects Identified with an Asterisk (*) are seeking Federal Discretionary Funds and are not guaranteed

** Multiple funding sources were applied - MYP FY 2025-2030 Capital Project List: https://idot.illinois.gov/content/dam/soi/en/web/idot/documents/transportation-system/planning/MYP_Capital_List_2025-2030.xlsx

Airport Project funding is 90% Federal AIP Funding/5% State Road Funds/5% Local, except for Chicago O'Hare and Chicago Midway which are 75% Federal AIP/25% Local

Rail Project Funding listed is funding that is secured or reasonably available for Rail Capital Projects for FY 2025-2030

<u>Recipient</u>	<u>Location/County</u>	<u>Project</u>	<u>Mode</u>	<u>Value/Source</u>	<u>MYP Years</u>
AURORA MUNICIPAL	43W636 US 30 SUGAR GROVE, ILLINOIS KANE COUNTY	* REMOVE RUNWAY 18/36	AVIATION	\$4,166,666 AIRPORT IMPROVEMENT PROGRAM (AIP)	2028 -2028

Recipient Site: <https://www.aurora-il.org/530/Aurora-Municipal-Airport>

Map Site: https://idot.click/fy25-30-myp-multimodal-program-map#MYP_ID=16

BELT RAILWAY OF CHICAGO	6900 S Central Ave Bedford Park, ILLINOIS COOK COUNTY	BEDFORD PARK NOISE ABATEMENT OF CHICAGO**	BELT RAILWAY RAIL	\$97,200,000 REBUILD ILLINOIS	2022 -2027
----------------------------	---	--	-------------------	---	------------

Recipient Site: <https://idot.illinois.gov/transportation-system/rebuild-illinois.html>

Map Site: https://idot.click/fy25-30-myp-multimodal-program-map#MYP_ID=370

BOLINGBROOK'S CLOW INT'L	130 CLOW BOLINGBROOK, ILLINOIS WILL COUNTY	REHABILITATE RUNWAY 18/36 PAVEMENT MARKINGS	AVIATION	\$115,000 AIRPORT IMPROVEMENT PROGRAM (AIP)	2025 -2025
-----------------------------	--	--	----------	---	------------

Recipient Site: <http://bbclowairport.com/>

Map Site: https://idot.click/fy25-30-myp-multimodal-program-map#MYP_ID=25

*Proposed Program is subject to change

Projects Identified with an Asterisk (*) are seeking Federal Discretionary Funds and are not guaranteed

** Multiple funding sources were applied - MYP FY 2025-2030 Capital Project List: https://idot.illinois.gov/content/dam/soi/en/web/idot/documents/transportation-system/planning/MYP_Capital_List_2025-2030.xlsx

Airport Project funding is 90% Federal AIP Funding/5% State Road Funds/5% Local, except for Chicago O'Hare and Chicago Midway which are 75% Federal AIP/25% Local

Rail Project Funding listed is funding that is secured or reasonably available for Rail Capital Projects for FY 2025-2030

<u>Recipient</u>	<u>Location/County</u>	<u>Project</u>	<u>Mode</u>	<u>Value/Source</u>	<u>MYP Years</u>
BOLINGBROOK'S CLOW INT'L	130 CLOW BOLINGBROOK, ILLINOIS WILL COUNTY	REIMBURSEMENT: FOR RUNWAY PROTECTION ZONE (RPZ) EASEMENTS RUNWAY 18 & 36 CONTROLLING INTEREST	AVIATION	\$166,666 AIRPORT IMPROVEMENT PROGRAM (AIP)	2029 -2029

Recipient Site: <http://bbclowairport.com/>

Map Site: https://idot.click/fy25-30-myp-multimodal-program-map#MYP_ID=26

CHICAGO	225 s canal CHICAGO, ILLINOIS COOK COUNTY	CHICAGO TERMINAL PLANNING STUDY**	RAIL	\$6,000,000 FRA GRANT	2022 -2027
---------	---	-----------------------------------	------	---------------------------------	------------

Recipient Site: N/A

Map Site: https://idot.click/fy25-30-myp-multimodal-program-map#MYP_ID=365

CHICAGO	1501 S. CANAL CHICAGO, ILLINOIS COOK COUNTY	PROJECT EW1 CLEARING YARD MAINS (BEDFORD PARK / BRIDGEVIEW / CHICAGO / SUMMIT)	RAIL	\$139,000,000 CREATE	2023 -2028
---------	---	--	------	--------------------------------	------------

Recipient Site: <https://www.createprogram.org>

Map Site: https://idot.click/fy25-30-myp-multimodal-program-map#MYP_ID=372

*Proposed Program is subject to change

Projects Identified with an Asterisk (*) are seeking Federal Discretionary Funds and are not guaranteed

** Multiple funding sources were applied - MYP FY 2025-2030 Capital Project List: https://idot.illinois.gov/content/dam/soi/en/web/idot/documents/transportation-system/planning/MYP_Capital_List_2025-2030.xlsx

Airport Project funding is 90% Federal AIP Funding/5% State Road Funds/5% Local, except for Chicago O'Hare and Chicago Midway which are 75% Federal AIP/25% Local

Rail Project Funding listed is funding that is secured or reasonably available for Rail Capital Projects for FY 2025-2030

<u>Recipient</u>	<u>Location/County</u>	<u>Project</u>	<u>Mode</u>	<u>Value/Source</u>	<u>MYP Years</u>
CHICAGO	1501 S. CANAL CHICAGO, ILLINOIS COOK COUNTY	PROJECT EW2 80TH STREET IMPROVEMENTS**	RAIL	\$12,100,000 IJN	2023 -2028

Recipient Site: <https://www.createprogram.org>

Map Site: https://idot.click/fy25-30-myp-multimodal-program-map#MYP_ID=373

CHICAGO	1501 S. CANAL CHICAGO, ILLINOIS COOK COUNTY	PROJECT EW3 PULLMAN JUNCTION UPGRADE**	RAIL	\$36,500,000 IJN	2023 -2028
---------	---	--	------	----------------------------	------------

Recipient Site: <https://www.createprogram.org>

Map Site: https://idot.click/fy25-30-myp-multimodal-program-map#MYP_ID=374

CHICAGO	1501 S. CANAL CHICAGO, ILLINOIS COOK COUNTY	PROJECT GS11 COLUMBUS AVENUE / MAPLEWOOD AVENUE**	RAIL	\$89,400,000 CREATE	2023 -2028
---------	---	---	------	-------------------------------	------------

Recipient Site: <https://www.createprogram.org>

Map Site: https://idot.click/fy25-30-myp-multimodal-program-map#MYP_ID=375

*Proposed Program is subject to change

Projects Identified with an Asterisk (*) are seeking Federal Discretionary Funds and are not guaranteed

** Multiple funding sources were applied - MYP FY 2025-2030 Capital Project List: https://idot.illinois.gov/content/dam/soi/en/web/idot/documents/transportation-system/planning/MYP_Capital_List_2025-2030.xlsx

Airport Project funding is 90% Federal AIP Funding/5% State Road Funds/5% Local, except for Chicago O'Hare and Chicago Midway which are 75% Federal AIP/25% Local

Rail Project Funding listed is funding that is secured or reasonably available for Rail Capital Projects for FY 2025-2030

<u>Recipient</u>	<u>Location/County</u>	<u>Project</u>	<u>Mode</u>	<u>Value/Source</u>	<u>MYP Years</u>
CHICAGO	1501 S. CANAL CHICAGO, ILLINOIS COOK COUNTY	PROJECT GS19* 71ST STREET / BELL AVENUE**	RAIL	\$1,450,000 IJN	2023 -2028

Recipient Site: <https://www.createprogram.org>

Map Site: https://idot.click/fy25-30-myp-multimodal-program-map#MYP_ID=376

CHICAGO	1501 S. CANAL CHICAGO, ILLINOIS COOK COUNTY	PROJECT GS3A MORGAN STREET / PERSHING ROAD RAIL	RAIL	\$1,000,000 CREATE	2023 -2028
---------	---	---	------	------------------------------	------------

Recipient Site: <https://www.createprogram.org>

Map Site: https://idot.click/fy25-30-myp-multimodal-program-map#MYP_ID=377

CHICAGO	1501 S. CANAL CHICAGO, ILLINOIS COOK COUNTY	PROJECT GS9 ARCHER AVENUE / KENTON AVENUE**	RAIL	\$60,400,000 REBUILD ILLINOIS	2023 -2028
---------	---	---	------	---	------------

Recipient Site: <https://www.createprogram.org>

Map Site: https://idot.click/fy25-30-myp-multimodal-program-map#MYP_ID=378

*Proposed Program is subject to change

Projects Identified with an Asterisk (*) are seeking Federal Discretionary Funds and are not guaranteed

** Multiple funding sources were applied - MYP FY 2025-2030 Capital Project List: https://idot.illinois.gov/content/dam/soi/en/web/idot/documents/transportation-system/planning/MYP_Capital_List_2025-2030.xlsx

Airport Project funding is 90% Federal AIP Funding/5% State Road Funds/5% Local, except for Chicago O'Hare and Chicago Midway which are 75% Federal AIP/25% Local

Rail Project Funding listed is funding that is secured or reasonably available for Rail Capital Projects for FY 2025-2030

<u>Recipient</u>	<u>Location/County</u>	<u>Project</u>	<u>Mode</u>	<u>Value/Source</u>	<u>MYP Years</u>
CHICAGO	1501 S. CANAL CHICAGO, ILLINOIS COOK COUNTY	PROJECT GS1 63RD ST/HARLEM	RAIL	\$130,000,000 CREATE	2023 -2028

Recipient Site: <https://www.createprogram.org>

Map Site: https://idot.click/fy25-30-myp-multimodal-program-map#MYP_ID=379

CHICAGO	1501 S. CANAL CHICAGO, ILLINOIS COOK COUNTY	PROJECT GS18 HARLEM AVE	RAIL	\$59,000,000 CREATE	2023 -2028
---------	---	-------------------------	------	-------------------------------	------------

Recipient Site: <https://www.createprogram.org>

Map Site: https://idot.click/fy25-30-myp-multimodal-program-map#MYP_ID=381

CHICAGO	1501 S. CANAL CHICAGO, ILLINOIS COOK COUNTY	PROJECT GS21A 95TH ST/ EGGLESTON AVE	RAIL	\$51,000,000 CREATE	2023 -2028
---------	---	--------------------------------------	------	-------------------------------	------------

Recipient Site: <https://www.createprogram.org>

Map Site: https://idot.click/fy25-30-myp-multimodal-program-map#MYP_ID=382

*Proposed Program is subject to change

Projects Identified with an Asterisk (*) are seeking Federal Discretionary Funds and are not guaranteed

** Multiple funding sources were applied - MYP FY 2025-2030 Capital Project List: https://idot.illinois.gov/content/dam/soi/en/web/idot/documents/transportation-system/planning/MYP_Capital_List_2025-2030.xlsx

Airport Project funding is 90% Federal AIP Funding/5% State Road Funds/5% Local, except for Chicago O'Hare and Chicago Midway which are 75% Federal AIP/25% Local

Rail Project Funding listed is funding that is secured or reasonably available for Rail Capital Projects for FY 2025-2030

<u>Recipient</u>	<u>Location/County</u>	<u>Project</u>	<u>Mode</u>	<u>Value/Source</u>	<u>MYP Years</u>
CHICAGO	1501 S. CANAL CHICAGO, ILLINOIS COOK COUNTY	PROJECT P2 74TH STREET FLYOVER**	RAIL	\$8,900,000 IJN	2023 -2028

Recipient Site: <https://www.createprogram.org>

Map Site: https://idot.click/fy25-30-myp-multimodal-program-map#MYP_ID=383

CHICAGO	1501 S. CANAL CHICAGO, ILLINOIS COOK COUNTY	PROJECT P3 75TH STREET FLYOVER**	RAIL	\$194,600,000 IJN	2023 -2028
---------	---	----------------------------------	------	-----------------------------	------------

Recipient Site: <https://www.createprogram.org>

Map Site: https://idot.click/fy25-30-myp-multimodal-program-map#MYP_ID=384

CHICAGO	1501 S. CANAL CHICAGO, ILLINOIS COOK COUNTY	PROJECT P4 GRAND CROSSING CONNECTION	RAIL	\$257,000,000 CREATE	2023 -2028
---------	---	--------------------------------------	------	--------------------------------	------------

Recipient Site: <https://www.createprogram.org>

Map Site: https://idot.click/fy25-30-myp-multimodal-program-map#MYP_ID=385

*Proposed Program is subject to change

Projects Identified with an Asterisk (*) are seeking Federal Discretionary Funds and are not guaranteed

** Multiple funding sources were applied - MYP FY 2025-2030 Capital Project List: https://idot.illinois.gov/content/dam/soi/en/web/idot/documents/transportation-system/planning/MYP_Capital_List_2025-2030.xlsx

Airport Project funding is 90% Federal AIP Funding/5% State Road Funds/5% Local, except for Chicago O'Hare and Chicago Midway which are 75% Federal AIP/25% Local

Rail Project Funding listed is funding that is secured or reasonably available for Rail Capital Projects for FY 2025-2030

<u>Recipient</u>	<u>Location/County</u>	<u>Project</u>	<u>Mode</u>	<u>Value/Source</u>	<u>MYP Years</u>
CHICAGO	1501 S. CANAL CHICAGO, ILLINOIS COOK COUNTY	PROJECT P6 CANAL FLYOVER (SUMMIT)	RAIL	\$132,000,000 CREATE	2023 -2028

Recipient Site: <https://www.createprogram.org>

Map Site: https://idot.click/fy25-30-myp-multimodal-program-map#MYP_ID=386

CHICAGO	1501 S. CANAL CHICAGO, ILLINOIS COOK COUNTY	PROJECT WA1 OGDEN JUNCTION UPGRADE**	RAIL	\$183,000,000 REBUILD ILLINOIS	2023 -2028
---------	---	--------------------------------------	------	--	------------

Recipient Site: <https://www.createprogram.org>

Map Site: https://idot.click/fy25-30-myp-multimodal-program-map#MYP_ID=387

CHICAGO	1501 S. CANAL CHICAGO, ILLINOIS COOK COUNTY	PROJECT WA11 DOLTON INTERLOCKING UPGRADE (CHICAGO / DOLTON / RIVERDALE)**	RAIL	\$48,400,000 IJN	2023 -2028
---------	---	--	------	----------------------------	------------

Recipient Site: <https://www.createprogram.org>

Map Site: https://idot.click/fy25-30-myp-multimodal-program-map#MYP_ID=388

*Proposed Program is subject to change

Projects Identified with an Asterisk (*) are seeking Federal Discretionary Funds and are not guaranteed

** Multiple funding sources were applied - MYP FY 2025-2030 Capital Project List: https://idot.illinois.gov/content/dam/soi/en/web/idot/documents/transportation-system/planning/MYP_Capital_List_2025-2030.xlsx

Airport Project funding is 90% Federal AIP Funding/5% State Road Funds/5% Local, except for Chicago O'Hare and Chicago Midway which are 75% Federal AIP/25% Local

Rail Project Funding listed is funding that is secured or reasonably available for Rail Capital Projects for FY 2025-2030

<u>Recipient</u>	<u>Location/County</u>	<u>Project</u>	<u>Mode</u>	<u>Value/Source</u>	<u>MYP Years</u>
CHICAGO	1501 S. CANAL CHICAGO, ILLINOIS COOK COUNTY	PROJECT WA7 BRIGHTON PARK CONNECTION	RAIL	\$36,000,000 CREATE	2023 -2028

Recipient Site: <https://www.createprogram.org>

Map Site: https://idot.click/fy25-30-myp-multimodal-program-map#MYP_ID=389

CHICAGO	1501 S. CANAL CHICAGO, ILLINOIS COOK COUNTY	PROJECT EW2 AND P2 75TH STREET CORRIDOR IMPROVEMENT PROJECT	RAIL	\$19,938,802 NATIONAL HIGHWAY FREIGHT PROGRAM/CFP	2023 -2028
---------	---	---	------	---	------------

Recipient Site: <https://www.createprogram.org>

Map Site: https://idot.click/fy25-30-myp-multimodal-program-map#MYP_ID=437

CHICAGO EXECUTIVE	1020 PLANT RD WHEELING, ILLINOIS COOK COUNTY	RESIDENTIAL SOUNDPROOFING	AVIATION	\$2,000,000 AIRPORT IMPROVEMENT PROGRAM (AIP)	2025 -2025
-------------------	--	---------------------------	----------	---	------------

Recipient Site: <https://www.chiexec.com/>

Map Site: https://idot.click/fy25-30-myp-multimodal-program-map#MYP_ID=46

*Proposed Program is subject to change

Page 9 of 146

Projects Identified with an Asterisk (*) are seeking Federal Discretionary Funds and are not guaranteed

** Multiple funding sources were applied - MYP FY 2025-2030 Capital Project List: https://idot.illinois.gov/content/dam/soi/en/web/idot/documents/transportation-system/planning/MYP_Capital_List_2025-2030.xlsx

Airport Project funding is 90% Federal AIP Funding/5% State Road Funds/5% Local, except for Chicago O'Hare and Chicago Midway which are 75% Federal AIP/25% Local

Rail Project Funding listed is funding that is secured or reasonably available for Rail Capital Projects for FY 2025-2030

<u>Recipient</u>	<u>Location/County</u>	<u>Project</u>	<u>Mode</u>	<u>Value/Source</u>	<u>MYP Years</u>
CHICAGO EXECUTIVE	1020 PLANT RD WHEELING, ILLINOIS COOK COUNTY	* RECONFIGURE TAXIWAY E	AVIATION	\$2,500,000 AIRPORT IMPROVEMENT PROGRAM (AIP)	2025 -2025

Recipient Site: <https://www.chiexec.com/>

Map Site: https://idot.click/fy25-30-myp-multimodal-program-map#MYP_ID=47

CHICAGO EXECUTIVE	1020 PLANT RD WHEELING, ILLINOIS COOK COUNTY	* RECONFIGURE TAXIWAY K, TAXIWAY E	AVIATION	\$2,388,888 AIRPORT IMPROVEMENT PROGRAM (AIP)	2026 -2026
-------------------	--	------------------------------------	----------	---	------------

Recipient Site: <https://www.chiexec.com/>

Map Site: https://idot.click/fy25-30-myp-multimodal-program-map#MYP_ID=48

CHICAGO EXECUTIVE	1020 PLANT RD WHEELING, ILLINOIS COOK COUNTY	RESIDENTIAL SOUNDPROOFING	AVIATION	\$2,000,000 AIRPORT IMPROVEMENT PROGRAM (AIP)	2026 -2026
-------------------	--	---------------------------	----------	---	------------

Recipient Site: <https://www.chiexec.com/>

Map Site: https://idot.click/fy25-30-myp-multimodal-program-map#MYP_ID=49

*Proposed Program is subject to change

Projects Identified with an Asterisk (*) are seeking Federal Discretionary Funds and are not guaranteed

** Multiple funding sources were applied - MYP FY 2025-2030 Capital Project List: https://idot.illinois.gov/content/dam/soi/en/web/idot/documents/transportation-system/planning/MYP_Capital_List_2025-2030.xlsx

Airport Project funding is 90% Federal AIP Funding/5% State Road Funds/5% Local, except for Chicago O'Hare and Chicago Midway which are 75% Federal AIP/25% Local

Rail Project Funding listed is funding that is secured or reasonably available for Rail Capital Projects for FY 2025-2030

<u>Recipient</u>	<u>Location/County</u>	<u>Project</u>	<u>Mode</u>	<u>Value/Source</u>	<u>MYP Years</u>
CHICAGO EXECUTIVE AIRPORT	1020 PLANT RD, WHEELING, IL COOK COUNTY	* REMOVE RUNWAY 6/24, PHASE 1	AVIATION	\$2,577,778 AIRPORT IMPROVEMENT PROGRAM (AIP)	2027 -2027

Recipient Site: <https://www.chiexec.com/>

Map Site: https://idot.click/fy25-30-myp-multimodal-program-map#MYP_ID=454

CHICAGO EXECUTIVE AIRPORT	1020 PLANT RD, WHEELING, IL COOK COUNTY	* REMOVE RUNWAY 6/24, PHASE 2	AVIATION	\$2,577,778 AIRPORT IMPROVEMENT PROGRAM (AIP)	2028 -2028
---------------------------	---	-------------------------------	----------	---	------------

Recipient Site: <https://www.chiexec.com/>

Map Site: https://idot.click/fy25-30-myp-multimodal-program-map#MYP_ID=455

CHICAGO EXECUTIVE AIRPORT	1020 PLANT RD, WHEELING, IL COOK COUNTY	RESIDENTIAL SOUNDPROOFING	AVIATION	\$2,500,000 AIRPORT IMPROVEMENT PROGRAM (AIP)	2027 -2027
---------------------------	---	---------------------------	----------	---	------------

Recipient Site: <https://www.chiexec.com/>

Map Site: https://idot.click/fy25-30-myp-multimodal-program-map#MYP_ID=456

*Proposed Program is subject to change

Projects Identified with an Asterisk (*) are seeking Federal Discretionary Funds and are not guaranteed

** Multiple funding sources were applied - MYP FY 2025-2030 Capital Project List: https://idot.illinois.gov/content/dam/soi/en/web/idot/documents/transportation-system/planning/MYP_Capital_List_2025-2030.xlsx

Airport Project funding is 90% Federal AIP Funding/5% State Road Funds/5% Local, except for Chicago O'Hare and Chicago Midway which are 75% Federal AIP/25% Local

Rail Project Funding listed is funding that is secured or reasonably available for Rail Capital Projects for FY 2025-2030

<u>Recipient</u>	<u>Location/County</u>	<u>Project</u>	<u>Mode</u>	<u>Value/Source</u>	<u>MYP Years</u>
CHICAGO EXECUTIVE AIRPORT	1020 PLANT RD, WHEELING, IL COOK COUNTY	RESIDENTIAL SOUNDPROOFING	AVIATION	\$2,500,000 AIRPORT IMPROVEMENT PROGRAM (AIP)	2028 -2028

Recipient Site: <https://www.chiexec.com/>

Map Site: https://idot.click/fy25-30-myp-multimodal-program-map#MYP_ID=457

CHICAGO EXECUTIVE AIRPORT	1020 PLANT RD, WHEELING, IL COOK COUNTY	RESIDENTIAL SOUNDPROOFING	AVIATION	\$2,500,000 AIRPORT IMPROVEMENT PROGRAM (AIP)	2029 -2029
---------------------------	---	---------------------------	----------	---	------------

Recipient Site: <https://www.chiexec.com/>

Map Site: https://idot.click/fy25-30-myp-multimodal-program-map#MYP_ID=458

CHICAGO MIDWAY AIRPORT	5700 S CICERO AVE CHICAGO, ILLINOIS COOK COUNTY	TERMINAL GATES & RELATED AREAS	AVIATION	\$6,556,745 AIRPORT IMPROVEMENT PROGRAM (AIP)	2025 -2025
------------------------	---	--------------------------------	----------	---	------------

Recipient Site: <https://www.flychicago.com/midway/home/pages/default.aspx>

Map Site: https://idot.click/fy25-30-myp-multimodal-program-map#MYP_ID=50

*Proposed Program is subject to change

Page 12 of 146

Projects Identified with an Asterisk (*) are seeking Federal Discretionary Funds and are not guaranteed

** Multiple funding sources were applied - MYP FY 2025-2030 Capital Project List: https://idot.illinois.gov/content/dam/soi/en/web/idot/documents/transportation-system/planning/MYP_Capital_List_2025-2030.xlsx

Airport Project funding is 90% Federal AIP Funding/5% State Road Funds/5% Local, except for Chicago O'Hare and Chicago Midway which are 75% Federal AIP/25% Local

Rail Project Funding listed is funding that is secured or reasonably available for Rail Capital Projects for FY 2025-2030

<u>Recipient</u>	<u>Location/County</u>	<u>Project</u>	<u>Mode</u>	<u>Value/Source</u>	<u>MYP Years</u>
CHICAGO MIDWAY AIRPORT	5700 S CICERO AVE CHICAGO, ILLINOIS COOK COUNTY	NOISE MITIGATION MEASURES FOR RESIDENCES WITHIN 65-69 DNL	AVIATION	\$651,628 AIRPORT IMPROVEMENT PROGRAM (AIP)	2025 -2025

Recipient Site: <https://www.flychicago.com/midway/home/pages/default.aspx>

Map Site: https://idot.click/fy25-30-myp-multimodal-program-map#MYP_ID=51

CHICAGO MIDWAY AIRPORT	5700 S CICERO AVE CHICAGO, ILLINOIS COOK COUNTY	SHIFT OR RECONFIGURE EXISTING TAXIWAYS E1, E2, E3	AVIATION	\$20,062,500 AIRPORT IMPROVEMENT PROGRAM (AIP)	2025 -2025
------------------------	---	---	----------	--	------------

Recipient Site: <https://www.flychicago.com/midway/home/pages/default.aspx>

Map Site: https://idot.click/fy25-30-myp-multimodal-program-map#MYP_ID=52

CHICAGO MIDWAY AIRPORT	5700 S CICERO AVE CHICAGO, ILLINOIS COOK COUNTY	REHABILITATE RUNWAY 13C/31C	AVIATION	\$3,200,000 AIRPORT IMPROVEMENT PROGRAM (AIP)	2025 -2025
------------------------	---	-----------------------------	----------	---	------------

Recipient Site: <https://www.flychicago.com/midway/home/pages/default.aspx>

Map Site: https://idot.click/fy25-30-myp-multimodal-program-map#MYP_ID=53

*Proposed Program is subject to change

Projects Identified with an Asterisk (*) are seeking Federal Discretionary Funds and are not guaranteed

** Multiple funding sources were applied - MYP FY 2025-2030 Capital Project List: https://idot.illinois.gov/content/dam/soi/en/web/idot/documents/transportation-system/planning/MYP_Capital_List_2025-2030.xlsx

Airport Project funding is 90% Federal AIP Funding/5% State Road Funds/5% Local, except for Chicago O'Hare and Chicago Midway which are 75% Federal AIP/25% Local

Rail Project Funding listed is funding that is secured or reasonably available for Rail Capital Projects for FY 2025-2030

<u>Recipient</u>	<u>Location/County</u>	<u>Project</u>	<u>Mode</u>	<u>Value/Source</u>	<u>MYP Years</u>
CHICAGO MIDWAY AIRPORT	5700 S CICERO AVE CHICAGO, ILLINOIS COOK COUNTY	IMPROVE/MODIFY/REHABILITATE TERMINAL BUILDING (RESTROOMS) PHASE 1	AVIATION	\$18,750,000 AIRPORT IMPROVEMENT PROGRAM (AIP)	2025 -2025

Recipient Site: <https://www.flychicago.com/midway/home/pages/default.aspx>

Map Site: https://idot.click/fy25-30-myp-multimodal-program-map#MYP_ID=54

CHICAGO MIDWAY AIRPORT	5700 S CICERO AVE CHICAGO, ILLINOIS COOK COUNTY	IMPROVE/MODIFY/REHABILITATE TERMINAL BUILDING (RESTROOMS) PHASE 2	AVIATION	\$18,750,000 AIRPORT IMPROVEMENT PROGRAM (AIP)	2025 -2025
------------------------	---	---	----------	--	------------

Recipient Site: <https://www.flychicago.com/midway/home/pages/default.aspx>

Map Site: https://idot.click/fy25-30-myp-multimodal-program-map#MYP_ID=55

CHICAGO MIDWAY AIRPORT	5700 S CICERO AVE CHICAGO, ILLINOIS COOK COUNTY	IMPROVE/MODIFY/REHABILITATE TERMINAL BUILDING	AVIATION	\$5,437,500 AIRPORT IMPROVEMENT PROGRAM (AIP)	2026 -2026
------------------------	---	---	----------	---	------------

Recipient Site: <https://www.flychicago.com/midway/home/pages/default.aspx>

Map Site: https://idot.click/fy25-30-myp-multimodal-program-map#MYP_ID=56

*Proposed Program is subject to change

Page 14 of 146

Projects Identified with an Asterisk (*) are seeking Federal Discretionary Funds and are not guaranteed

** Multiple funding sources were applied - MYP FY 2025-2030 Capital Project List: https://idot.illinois.gov/content/dam/soi/en/web/idot/documents/transportation-system/planning/MYP_Capital_List_2025-2030.xlsx

Airport Project funding is 90% Federal AIP Funding/5% State Road Funds/5% Local, except for Chicago O'Hare and Chicago Midway which are 75% Federal AIP/25% Local

Rail Project Funding listed is funding that is secured or reasonably available for Rail Capital Projects for FY 2025-2030

<u>Recipient</u>	<u>Location/County</u>	<u>Project</u>	<u>Mode</u>	<u>Value/Source</u>	<u>MYP Years</u>
CHICAGO MIDWAY AIRPORT	5700 S CICERO AVE CHICAGO, ILLINOIS COOK COUNTY	IMPROVE/MODIFY/REHABILITATE TERMINAL BUILDING	AVIATION	\$50,000,000 AIRPORT IMPROVEMENT PROGRAM (AIP)	2026 -2026

Recipient Site: <https://www.flychicago.com/midway/home/pages/default.aspx>

Map Site: https://idot.click/fy25-30-myp-multimodal-program-map#MYP_ID=57

CHICAGO MIDWAY AIRPORT	5700 S CICERO AVE CHICAGO, ILLINOIS COOK COUNTY	RECONSTRUCT ACCESS ROAD (GUARDRAIL)	AVIATION	\$1,968,750 AIRPORT IMPROVEMENT PROGRAM (AIP)	2026 -2026
------------------------	---	-------------------------------------	----------	---	------------

Recipient Site: <https://www.flychicago.com/midway/home/pages/default.aspx>

Map Site: https://idot.click/fy25-30-myp-multimodal-program-map#MYP_ID=58

CHICAGO MIDWAY AIRPORT	5700 S CICERO AVE CHICAGO, ILLINOIS COOK COUNTY	SHIFT OR RECONFIGURE EXISTING TAXIWAY E1, E2 & E3	AVIATION	\$20,062,500 AIRPORT IMPROVEMENT PROGRAM (AIP)	2026 -2026
------------------------	---	---	----------	--	------------

Recipient Site: <https://www.flychicago.com/midway/home/pages/default.aspx>

Map Site: https://idot.click/fy25-30-myp-multimodal-program-map#MYP_ID=59

*Proposed Program is subject to change

Projects Identified with an Asterisk (*) are seeking Federal Discretionary Funds and are not guaranteed

** Multiple funding sources were applied - MYP FY 2025-2030 Capital Project List: https://idot.illinois.gov/content/dam/soi/en/web/idot/documents/transportation-system/planning/MYP_Capital_List_2025-2030.xlsx

Airport Project funding is 90% Federal AIP Funding/5% State Road Funds/5% Local, except for Chicago O'Hare and Chicago Midway which are 75% Federal AIP/25% Local

Rail Project Funding listed is funding that is secured or reasonably available for Rail Capital Projects for FY 2025-2030

<u>Recipient</u>	<u>Location/County</u>	<u>Project</u>	<u>Mode</u>	<u>Value/Source</u>	<u>MYP Years</u>
CHICAGO MIDWAY INTERNATIONAL	5700 S CICERO AVE, CHICAGO, IL COOK COUNTY	REHABILITATE TAXIWAY N	AVIATION	\$5,625,000 AIRPORT IMPROVEMENT PROGRAM (AIP)	2026 -2026

Recipient Site: WWW.FLYCHICAGO.COM

Map Site: https://idot.click/fy25-30-myp-multimodal-program-map#MYP_ID=462

CHICAGO MIDWAY INTERNATIONAL	5700 S CICERO AVE, CHICAGO, IL COOK COUNTY	REHABILITATE TAXIWAY J	AVIATION	\$5,625,000 AIRPORT IMPROVEMENT PROGRAM (AIP)	2026 -2026
---------------------------------	--	------------------------	----------	---	------------

Recipient Site: WWW.FLYCHICAGO.COM

Map Site: https://idot.click/fy25-30-myp-multimodal-program-map#MYP_ID=463

CHICAGO MIDWAY INTERNATIONAL	5700 S CICERO AVE, CHICAGO, IL COOK COUNTY	IMPROVE/MODIFY/REHABILITATE TERMINAL BUILDING	AVIATION	\$1,031,250 AIRPORT IMPROVEMENT PROGRAM (AIP)	2027 -2027
---------------------------------	--	--	----------	---	------------

Recipient Site: WWW.FLYCHICAGO.COM

Map Site: https://idot.click/fy25-30-myp-multimodal-program-map#MYP_ID=464

*Proposed Program is subject to change

Page 16 of 146

Projects Identified with an Asterisk (*) are seeking Federal Discretionary Funds and are not guaranteed

** Multiple funding sources were applied - MYP FY 2025-2030 Capital Project List: https://idot.illinois.gov/content/dam/soi/en/web/idot/documents/transportation-system/planning/MYP_Capital_List_2025-2030.xlsx

Airport Project funding is 90% Federal AIP Funding/5% State Road Funds/5% Local, except for Chicago O'Hare and Chicago Midway which are 75% Federal AIP/25% Local

Rail Project Funding listed is funding that is secured or reasonably available for Rail Capital Projects for FY 2025-2030

<u>Recipient</u>	<u>Location/County</u>	<u>Project</u>	<u>Mode</u>	<u>Value/Source</u>	<u>MYP Years</u>
CHICAGO MIDWAY INTERNATIONAL	5700 S CICERO AVE, CHICAGO, IL COOK COUNTY	IMPROVE/MODIFY/REHABILITATE TERMINAL BUILDING	AVIATION	\$6,300,000 AIRPORT IMPROVEMENT PROGRAM (AIP)	2027 -2027

Recipient Site: WWW.FLYCHICAGO.COM

Map Site: https://idot.click/fy25-30-myp-multimodal-program-map#MYP_ID=465

CHICAGO MIDWAY INTERNATIONAL	5700 S CICERO AVE, CHICAGO, IL COOK COUNTY	REHABILITATE APRON TERMINAL	AVIATION	\$28,125,000 AIRPORT IMPROVEMENT PROGRAM (AIP)	2027 -2027
---------------------------------	--	-----------------------------	----------	--	------------

Recipient Site: WWW.FLYCHICAGO.COM

Map Site: https://idot.click/fy25-30-myp-multimodal-program-map#MYP_ID=466

CHICAGO MIDWAY INTERNATIONAL	5700 S CICERO AVE, CHICAGO, IL COOK COUNTY	REHABILITATE ACCESS ROAD (UPR JOINTS)	AVIATION	\$1,875,000 AIRPORT IMPROVEMENT PROGRAM (AIP)	2027 -2027
---------------------------------	--	---------------------------------------	----------	---	------------

Recipient Site: WWW.FLYCHICAGO.COM

Map Site: https://idot.click/fy25-30-myp-multimodal-program-map#MYP_ID=467

*Proposed Program is subject to change

Page 17 of 146

Projects Identified with an Asterisk (*) are seeking Federal Discretionary Funds and are not guaranteed

** Multiple funding sources were applied - MYP FY 2025-2030 Capital Project List: https://idot.illinois.gov/content/dam/soi/en/web/idot/documents/transportation-system/planning/MYP_Capital_List_2025-2030.xlsx

Airport Project funding is 90% Federal AIP Funding/5% State Road Funds/5% Local, except for Chicago O'Hare and Chicago Midway which are 75% Federal AIP/25% Local

Rail Project Funding listed is funding that is secured or reasonably available for Rail Capital Projects for FY 2025-2030

<u>Recipient</u>	<u>Location/County</u>	<u>Project</u>	<u>Mode</u>	<u>Value/Source</u>	<u>MYP Years</u>
CHICAGO MIDWAY INTERNATIONAL	5700 S CICERO AVE, CHICAGO, IL COOK COUNTY	REHABILITATE ACCESS ROAD (LANDSIDE)	AVIATION	\$3,750,000 AIRPORT IMPROVEMENT PROGRAM (AIP)	2027 -2027

Recipient Site: WWW.FLYCHICAGO.COM

Map Site: https://idot.click/fy25-30-myp-multimodal-program-map#MYP_ID=468

CHICAGO MIDWAY INTERNATIONAL	5700 S CICERO AVE, CHICAGO, IL COOK COUNTY	REHABILITATE RUNWAY 4R/22L	AVIATION	\$19,553,496 AIRPORT IMPROVEMENT PROGRAM (AIP)	2027 -2027
---------------------------------	--	----------------------------	----------	--	------------

Recipient Site: WWW.FLYCHICAGO.COM

Map Site: https://idot.click/fy25-30-myp-multimodal-program-map#MYP_ID=469

CHICAGO MIDWAY INTERNATIONAL	5700 S CICERO AVE, CHICAGO, IL COOK COUNTY	REHABILITATE RUNWAY 4R/22L	AVIATION	\$4,283,755 AIRPORT IMPROVEMENT PROGRAM (AIP)	2028 -2028
---------------------------------	--	----------------------------	----------	---	------------

Recipient Site: WWW.FLYCHICAGO.COM

Map Site: https://idot.click/fy25-30-myp-multimodal-program-map#MYP_ID=471

*Proposed Program is subject to change

Page 18 of 146

Projects Identified with an Asterisk (*) are seeking Federal Discretionary Funds and are not guaranteed

** Multiple funding sources were applied - MYP FY 2025-2030 Capital Project List: https://idot.illinois.gov/content/dam/soi/en/web/idot/documents/transportation-system/planning/MYP_Capital_List_2025-2030.xlsx

Airport Project funding is 90% Federal AIP Funding/5% State Road Funds/5% Local, except for Chicago O'Hare and Chicago Midway which are 75% Federal AIP/25% Local

Rail Project Funding listed is funding that is secured or reasonably available for Rail Capital Projects for FY 2025-2030

<u>Recipient</u>	<u>Location/County</u>	<u>Project</u>	<u>Mode</u>	<u>Value/Source</u>	<u>MYP Years</u>
CHICAGO O'HARE INTERNATIONAL AIRPORT	10000 W O'HARE AVE CHICAGO, ILLINOIS COOK COUNTY	* EXTEND RUNWAY 09R/27L FY2024-26 CONSTRUCT RUNWAY 9R EXTENSION AS PART OF THE COMPLETION PHASE OF THE O'HARE MODERNIZATION PROGRAM. PHASE 1 OF 3	AVIATION	\$37,500,000 AIRPORT IMPROVEMENT PROGRAM (AIP)	2025 -2025

Recipient Site: <https://www.flychicago.com/ohare/home/pages/default.aspx>

Map Site: https://idot.click/fy25-30-myp-multimodal-program-map#MYP_ID=60

CHICAGO O'HARE INTERNATIONAL AIRPORT	10000 W O'HARE AVE CHICAGO, ILLINOIS COOK COUNTY	IMPROVE/MODIFY/REHABILITATE TERMINAL BUILDING WAYFINDING TERMINAL AREA PLAN: WAYFINDING	AVIATION	\$32,812,500 AIRPORT IMPROVEMENT PROGRAM (AIP)	2025 -2025
---	--	---	----------	--	------------

Recipient Site: <https://www.flychicago.com/ohare/home/pages/default.aspx>

Map Site: https://idot.click/fy25-30-myp-multimodal-program-map#MYP_ID=61

CHICAGO O'HARE INTERNATIONAL AIRPORT	10000 W O'HARE AVE CHICAGO, ILLINOIS COOK COUNTY	CONSTRUCT TERMINAL BUILDING PHASE 4	AVIATION	\$59,278,069 AIRPORT IMPROVEMENT PROGRAM (AIP)	2025 -2025
---	--	-------------------------------------	----------	--	------------

Recipient Site: <https://www.flychicago.com/ohare/home/pages/default.aspx>

Map Site: https://idot.click/fy25-30-myp-multimodal-program-map#MYP_ID=62

*Proposed Program is subject to change

Projects Identified with an Asterisk (*) are seeking Federal Discretionary Funds and are not guaranteed

** Multiple funding sources were applied - MYP FY 2025-2030 Capital Project List: https://idot.illinois.gov/content/dam/soi/en/web/idot/documents/transportation-system/planning/MYP_Capital_List_2025-2030.xlsx

Airport Project funding is 90% Federal AIP Funding/5% State Road Funds/5% Local, except for Chicago O'Hare and Chicago Midway which are 75% Federal AIP/25% Local

Rail Project Funding listed is funding that is secured or reasonably available for Rail Capital Projects for FY 2025-2030

<u>Recipient</u>	<u>Location/County</u>	<u>Project</u>	<u>Mode</u>	<u>Value/Source</u>	<u>MYP Years</u>
CHICAGO O'HARE INTERNATIONAL AIRPORT	10000 W O'HARE AVE CHICAGO, ILLINOIS COOK COUNTY	CONSTRUCT TERMINAL BUILDING PHASE 5	AVIATION	\$105,549,263 AIRPORT IMPROVEMENT PROGRAM (AIP)	2025 -2025

Recipient Site: <https://www.flychicago.com/ohare/home/pages/default.aspx>

Map Site: https://idot.click/fy25-30-myp-multimodal-program-map#MYP_ID=63

CHICAGO O'HARE INTERNATIONAL AIRPORT	10000 W O'HARE AVE CHICAGO, ILLINOIS COOK COUNTY	CONSTRUCT TAXIWAY WEST OF SATELLITE 2	AVIATION	\$5,185,593 AIRPORT IMPROVEMENT PROGRAM (AIP)	2025 -2025
---	--	---------------------------------------	----------	---	------------

Recipient Site: <https://www.flychicago.com/ohare/home/pages/default.aspx>

Map Site: https://idot.click/fy25-30-myp-multimodal-program-map#MYP_ID=64

CHICAGO O'HARE INTERNATIONAL AIRPORT	10000 W O'HARE AVE CHICAGO, ILLINOIS COOK COUNTY	NOISE MITIGATION MEASURES FOR RESIDENCES WITHIN 65-69 DNL	AVIATION	\$24,000,000 AIRPORT IMPROVEMENT PROGRAM (AIP)	2025 -2025
---	--	--	----------	--	------------

Recipient Site: <https://www.flychicago.com/ohare/home/pages/default.aspx>

Map Site: https://idot.click/fy25-30-myp-multimodal-program-map#MYP_ID=65

*Proposed Program is subject to change

Page 20 of 146

Projects Identified with an Asterisk (*) are seeking Federal Discretionary Funds and are not guaranteed

** Multiple funding sources were applied - MYP FY 2025-2030 Capital Project List: https://idot.illinois.gov/content/dam/soi/en/web/idot/documents/transportation-system/planning/MYP_Capital_List_2025-2030.xlsx

Airport Project funding is 90% Federal AIP Funding/5% State Road Funds/5% Local, except for Chicago O'Hare and Chicago Midway which are 75% Federal AIP/25% Local

Rail Project Funding listed is funding that is secured or reasonably available for Rail Capital Projects for FY 2025-2030

<u>Recipient</u>	<u>Location/County</u>	<u>Project</u>	<u>Mode</u>	<u>Value/Source</u>	<u>MYP Years</u>
CHICAGO O'HARE INTERNATIONAL AIRPORT	10000 W O'HARE AVE CHICAGO, ILLINOIS COOK COUNTY	REHABILITATE TAXIWAY A & B	AVIATION	\$21,756,131 AIRPORT IMPROVEMENT PROGRAM (AIP)	2025 -2025

Recipient Site: <https://www.flychicago.com/ohare/home/pages/default.aspx>

Map Site: https://idot.click/fy25-30-myp-multimodal-program-map#MYP_ID=66

CHICAGO O'HARE INTERNATIONAL AIRPORT	10000 W O'HARE AVE CHICAGO, ILLINOIS COOK COUNTY	EXTEND RUNWAY 9R/27L (FY24-26) PHASE 2	AVIATION	\$37,500,000 AIRPORT IMPROVEMENT PROGRAM (AIP)	2026 -2026
---	--	--	----------	--	------------

Recipient Site: <https://www.flychicago.com/ohare/home/pages/default.aspx>

Map Site: https://idot.click/fy25-30-myp-multimodal-program-map#MYP_ID=67

CHICAGO O'HARE INTERNATIONAL AIRPORT	10000 W O'HARE AVE CHICAGO, ILLINOIS COOK COUNTY	CONSTRUCT TERMINAL BUILDING (SAT 1& 2) PHASE 1	AVIATION	\$78,028,069 AIRPORT IMPROVEMENT PROGRAM (AIP)	2026 -2026
---	--	--	----------	--	------------

Recipient Site: <https://www.flychicago.com/ohare/home/pages/default.aspx>

Map Site: https://idot.click/fy25-30-myp-multimodal-program-map#MYP_ID=68

*Proposed Program is subject to change

Page 21 of 146

Projects Identified with an Asterisk (*) are seeking Federal Discretionary Funds and are not guaranteed

** Multiple funding sources were applied - MYP FY 2025-2030 Capital Project List: https://idot.illinois.gov/content/dam/soi/en/web/idot/documents/transportation-system/planning/MYP_Capital_List_2025-2030.xlsx

Airport Project funding is 90% Federal AIP Funding/5% State Road Funds/5% Local, except for Chicago O'Hare and Chicago Midway which are 75% Federal AIP/25% Local

Rail Project Funding listed is funding that is secured or reasonably available for Rail Capital Projects for FY 2025-2030

<u>Recipient</u>	<u>Location/County</u>	<u>Project</u>	<u>Mode</u>	<u>Value/Source</u>	<u>MYP Years</u>
CHICAGO O'HARE INTERNATIONAL AIRPORT	10000 W O'HARE AVE CHICAGO, ILLINOIS COOK COUNTY	CONSTRUCT TERMINAL BUILDING PHASE 2	AVIATION	\$187,500,000 AIRPORT IMPROVEMENT PROGRAM (AIP)	2025 -2025

Recipient Site: <https://www.flychicago.com/ohare/home/pages/default.aspx>

Map Site: https://idot.click/fy25-30-myp-multimodal-program-map#MYP_ID=69

CHICAGO O'HARE INTERNATIONAL AIRPORT	10000 W O'HARE AVE CHICAGO, ILLINOIS COOK COUNTY	CONSTRUCT TERMINAL BUILDING PHASE 3	AVIATION	\$187,500,000 AIRPORT IMPROVEMENT PROGRAM (AIP)	2025 -2025
---	--	-------------------------------------	----------	---	------------

Recipient Site: <https://www.flychicago.com/ohare/home/pages/default.aspx>

Map Site: https://idot.click/fy25-30-myp-multimodal-program-map#MYP_ID=70

CHICAGO O'HARE INTERNATIONAL AIRPORT	10000 W O'HARE AVE CHICAGO, IL COOK COUNTY	CONSTRUCT TERMINAL BUILDING (SAT 1 & 2) PHASE 7	AVIATION	\$187,500,000 AIRPORT IMPROVEMENT PROGRAM (AIP)	2026 -2026
---	--	--	----------	---	------------

Recipient Site: WWW.FLYCHICAGO.COM

Map Site: https://idot.click/fy25-30-myp-multimodal-program-map#MYP_ID=479

*Proposed Program is subject to change

Page 22 of 146

Projects Identified with an Asterisk (*) are seeking Federal Discretionary Funds and are not guaranteed

** Multiple funding sources were applied - MYP FY 2025-2030 Capital Project List: https://idot.illinois.gov/content/dam/soi/en/web/idot/documents/transportation-system/planning/MYP_Capital_List_2025-2030.xlsx

Airport Project funding is 90% Federal AIP Funding/5% State Road Funds/5% Local, except for Chicago O'Hare and Chicago Midway which are 75% Federal AIP/25% Local

Rail Project Funding listed is funding that is secured or reasonably available for Rail Capital Projects for FY 2025-2030

<u>Recipient</u>	<u>Location/County</u>	<u>Project</u>	<u>Mode</u>	<u>Value/Source</u>	<u>MYP Years</u>
CHICAGO O'HARE INTERNATIONAL AIRPORT	10000 W O'HARE AVE CHICAGO, IL COOK COUNTY	EXPAND TERMINAL BUILDING	AVIATION	\$14,062,500 AIRPORT IMPROVEMENT PROGRAM (AIP)	2026 -2026

Recipient Site: WWW.FLYCHICAGO.COM

Map Site: https://idot.click/fy25-30-myp-multimodal-program-map#MYP_ID=481

CHICAGO O'HARE INTERNATIONAL AIRPORT	10000 W O'HARE AVE CHICAGO, IL COOK COUNTY	SHIFT OR RECONFIGURE EXISTING TAXIWAY DD (AT AVIATION Q)	AVIATION	\$5,539,386 AIRPORT IMPROVEMENT PROGRAM (AIP)	2026 -2026
---	--	---	----------	---	------------

Recipient Site: WWW.FLYCHICAGO.COM

Map Site: https://idot.click/fy25-30-myp-multimodal-program-map#MYP_ID=484

CHICAGO O'HARE INTERNATIONAL AIRPORT	10000 W O'HARE AVE CHICAGO, IL COOK COUNTY	EXTEND RUNWAY 9R/27L (FY2024-26) PHASE 3	AVIATION	\$25,000,000 AIRPORT IMPROVEMENT PROGRAM (AIP)	2027 -2027
---	--	--	----------	--	------------

Recipient Site: WWW.FLYCHICAGO.COM

Map Site: https://idot.click/fy25-30-myp-multimodal-program-map#MYP_ID=489

*Proposed Program is subject to change

Page 23 of 146

Projects Identified with an Asterisk (*) are seeking Federal Discretionary Funds and are not guaranteed

** Multiple funding sources were applied - MYP FY 2025-2030 Capital Project List: https://idot.illinois.gov/content/dam/soi/en/web/idot/documents/transportation-system/planning/MYP_Capital_List_2025-2030.xlsx

Airport Project funding is 90% Federal AIP Funding/5% State Road Funds/5% Local, except for Chicago O'Hare and Chicago Midway which are 75% Federal AIP/25% Local

Rail Project Funding listed is funding that is secured or reasonably available for Rail Capital Projects for FY 2025-2030

<u>Recipient</u>	<u>Location/County</u>	<u>Project</u>	<u>Mode</u>	<u>Value/Source</u>	<u>MYP Years</u>
CHICAGO O'HARE INTERNATIONAL AIRPORT	10000 W O'HARE AVE CHICAGO, IL COOK COUNTY	CONSTRUCT TERMINAL BUILDING (SAT 1 & 2) PHASE 6	AVIATION	\$83,881,985 AIRPORT IMPROVEMENT PROGRAM (AIP)	2027 -2027

Recipient Site: WWW.FLYCHICAGO.COM

Map Site: https://idot.click/fy25-30-myp-multimodal-program-map#MYP_ID=490

CHICAGO O'HARE INTERNATIONAL AIRPORT	10000 W O'HARE AVE CHICAGO, IL COOK COUNTY	CONSTRUCT TERMINAL BUILDING (SAT 1 & 2) PHASE 8	AVIATION	\$187,500,000 AIRPORT IMPROVEMENT PROGRAM (AIP)	2027 -2027
---	--	--	----------	---	------------

Recipient Site: WWW.FLYCHICAGO.COM

Map Site: https://idot.click/fy25-30-myp-multimodal-program-map#MYP_ID=491

CHICAGO O'HARE INTERNATIONAL AIRPORT	10000 W O'HARE AVE CHICAGO, IL COOK COUNTY	EXPAND TERMINAL BUILDING T5 CURBSIDE PHASE 1	AVIATION	\$8,208,621 AIRPORT IMPROVEMENT PROGRAM (AIP)	2027 -2027
---	--	---	----------	---	------------

Recipient Site: WWW.FLYCHICAGO.COM

Map Site: https://idot.click/fy25-30-myp-multimodal-program-map#MYP_ID=492

*Proposed Program is subject to change

Page 24 of 146

Projects Identified with an Asterisk (*) are seeking Federal Discretionary Funds and are not guaranteed

** Multiple funding sources were applied - MYP FY 2025-2030 Capital Project List: https://idot.illinois.gov/content/dam/soi/en/web/idot/documents/transportation-system/planning/MYP_Capital_List_2025-2030.xlsx

Airport Project funding is 90% Federal AIP Funding/5% State Road Funds/5% Local, except for Chicago O'Hare and Chicago Midway which are 75% Federal AIP/25% Local

Rail Project Funding listed is funding that is secured or reasonably available for Rail Capital Projects for FY 2025-2030

Recipient	Location/County	Project	Mode	Value/Source	MYP Years
CHICAGO O'HARE INTERNATIONAL AIRPORT	10000 W O'HARE AVE CHICAGO, IL COOK COUNTY	EXPAND TERMINAL BUILDING T5 CURBSIDE PHASE 2	AVIATION	\$78,631,875 AIRPORT IMPROVEMENT PROGRAM (AIP)	2027 -2027

Recipient Site: WWW.FLYCHICAGO.COM

Map Site: https://idot.click/fy25-30-myp-multimodal-program-map#MYP_ID=493

CHICAGO O'HARE INTERNATIONAL AIRPORT	10000 W O'HARE AVE CHICAGO, IL COOK COUNTY	REHABILITATE TAXIWAY A & B (BRIDGE- A13)	AVIATION	\$13,131,131 AIRPORT IMPROVEMENT PROGRAM (AIP)	2027 -2027
---	--	--	----------	--	------------

Recipient Site: WWW.FLYCHICAGO.COM

Map Site: https://idot.click/fy25-30-myp-multimodal-program-map#MYP_ID=496

CHICAGO O'HARE INTERNATIONAL AIRPORT	10000 W O'HARE AVE CHICAGO, IL COOK COUNTY	EXPAND TERMINAL BUILDING	AVIATION	\$62,500,000 AIRPORT IMPROVEMENT PROGRAM (AIP)	2028 -2028
---	--	--------------------------	----------	--	------------

Recipient Site: WWW.FLYCHICAGO.COM

Map Site: https://idot.click/fy25-30-myp-multimodal-program-map#MYP_ID=497

*Proposed Program is subject to change

Projects Identified with an Asterisk (*) are seeking Federal Discretionary Funds and are not guaranteed

** Multiple funding sources were applied - MYP FY 2025-2030 Capital Project List: https://idot.illinois.gov/content/dam/soi/en/web/idot/documents/transportation-system/planning/MYP_Capital_List_2025-2030.xlsx

Airport Project funding is 90% Federal AIP Funding/5% State Road Funds/5% Local, except for Chicago O'Hare and Chicago Midway which are 75% Federal AIP/25% Local

Rail Project Funding listed is funding that is secured or reasonably available for Rail Capital Projects for FY 2025-2030

<u>Recipient</u>	<u>Location/County</u>	<u>Project</u>	<u>Mode</u>	<u>Value/Source</u>	<u>MYP Years</u>
DUPAGE AIRPORT	2700 INTERNATIONAL DR WEST CHICAGO, ILLINOIS DUPAGE COUNTY	CONSTRUCT INTER-AIRPORT ROAD - FLIGHT CENTER TO SOUTH APRON	AVIATION	\$800,000 AIRPORT IMPROVEMENT PROGRAM (AIP)	2025 -2025

Recipient Site: <https://www.dupageairport.com/>

Map Site: https://idot.click/fy25-30-myp-multimodal-program-map#MYP_ID=97

DUPAGE AIRPORT	2700 INTERNATIONAL DR WEST CHICAGO, ILLINOIS DUPAGE COUNTY	* REHABILITATE TAXIWAY C, PHASE 1	AVIATION	\$1,277,778 AIRPORT IMPROVEMENT PROGRAM (AIP)	2025 -2025
----------------	--	-----------------------------------	----------	---	------------

Recipient Site: <https://www.dupageairport.com/>

Map Site: https://idot.click/fy25-30-myp-multimodal-program-map#MYP_ID=98

DUPAGE AIRPORT	2700 INTERNATIONAL DR WEST CHICAGO, ILLINOIS DUPAGE COUNTY	* REHABILITATE TAXIWAY C, PHASE 2	AVIATION	\$2,388,888 AIRPORT IMPROVEMENT PROGRAM (AIP)	2026 -2026
----------------	--	-----------------------------------	----------	---	------------

Recipient Site: <https://www.dupageairport.com/>

Map Site: https://idot.click/fy25-30-myp-multimodal-program-map#MYP_ID=99

*Proposed Program is subject to change

Page 26 of 146

Projects Identified with an Asterisk (*) are seeking Federal Discretionary Funds and are not guaranteed

** Multiple funding sources were applied - MYP FY 2025-2030 Capital Project List: https://idot.illinois.gov/content/dam/soi/en/web/idot/documents/transportation-system/planning/MYP_Capital_List_2025-2030.xlsx

Airport Project funding is 90% Federal AIP Funding/5% State Road Funds/5% Local, except for Chicago O'Hare and Chicago Midway which are 75% Federal AIP/25% Local

Rail Project Funding listed is funding that is secured or reasonably available for Rail Capital Projects for FY 2025-2030

<u>Recipient</u>	<u>Location/County</u>	<u>Project</u>	<u>Mode</u>	<u>Value/Source</u>	<u>MYP Years</u>
DUPAGE AIRPORT	2700 INTERNATIONAL DR WEST CHICAGO, ILLINOIS DUPAGE COUNTY	RECONFIGURE TAXIWAY E	AVIATION	\$916,666 AIRPORT IMPROVEMENT PROGRAM (AIP)	2028 -2028

Recipient Site: <https://www.dupageairport.com/>

Map Site: https://idot.click/fy25-30-myp-multimodal-program-map#MYP_ID=100

JOLIET REGIONAL	4000 W JEFFERSON ST JOLIET, ILLINOIS WILL COUNTY	OBSTRUCTION REMOVAL	AVIATION	\$153,334 AIRPORT IMPROVEMENT PROGRAM (AIP)	2025 -2025
-----------------	--	---------------------	----------	---	------------

Recipient Site: <https://jolietpark.org/joliet-regional-airport>

Map Site: https://idot.click/fy25-30-myp-multimodal-program-map#MYP_ID=158

JOLIET REGIONAL	4000 W JEFFERSON ST JOLIET, ILLINOIS WILL COUNTY	* RUNWAY SAFETY AREA (RSA) IMPROVEMENTS - PHASE 1	AVIATION	\$1,724,444 AIRPORT IMPROVEMENT PROGRAM (AIP)	2026 -2026
-----------------	--	--	----------	---	------------

Recipient Site: <https://jolietpark.org/joliet-regional-airport>

Map Site: https://idot.click/fy25-30-myp-multimodal-program-map#MYP_ID=159

*Proposed Program is subject to change

Projects Identified with an Asterisk (*) are seeking Federal Discretionary Funds and are not guaranteed

** Multiple funding sources were applied - MYP FY 2025-2030 Capital Project List: https://idot.illinois.gov/content/dam/soi/en/web/idot/documents/transportation-system/planning/MYP_Capital_List_2025-2030.xlsx

Airport Project funding is 90% Federal AIP Funding/5% State Road Funds/5% Local, except for Chicago O'Hare and Chicago Midway which are 75% Federal AIP/25% Local

Rail Project Funding listed is funding that is secured or reasonably available for Rail Capital Projects for FY 2025-2030

<u>Recipient</u>	<u>Location/County</u>	<u>Project</u>	<u>Mode</u>	<u>Value/Source</u>	<u>MYP Years</u>
JOLIET REGIONAL	4000 W JEFFERSON ST JOLIET, ILLINOIS WILL COUNTY	* RUNWAY 31 RUNWAY SAFETY AREA IMPROVEMENT - PHASE 2	AVIATION	\$3,430,000 AIRPORT IMPROVEMENT PROGRAM (AIP)	2027 -2027

Recipient Site: <https://jolietpark.org/joliet-regional-airport>

Map Site: https://idot.click/fy25-30-myp-multimodal-program-map#MYP_ID=160

LAKE IN THE HILLS	8397 PYOTT RD LAKE IN THE HILLS, ILLINOIS MCHENRY COUNTY	ACQUIRE SNOW REMOVAL EQUIPMENT	AVIATION	\$333,334 AIRPORT IMPROVEMENT PROGRAM (AIP)	2025 -2025
-------------------	--	--------------------------------	----------	---	------------

Recipient Site: <https://www.lith.org/government/departments/public-works/airport>

Map Site: https://idot.click/fy25-30-myp-multimodal-program-map#MYP_ID=172

LANSING MUNICIPAL	3250 BOB MALKAS DIVE LANSING, ILLINOIS COOK COUNTY	* REHABILITATE RUNWAY 9/27	AVIATION	\$1,606,666 AIRPORT IMPROVEMENT PROGRAM (AIP)	2029 -2029
-------------------	--	----------------------------	----------	---	------------

Recipient Site: <https://lansingmunicipalairport.org/>

Map Site: https://idot.click/fy25-30-myp-multimodal-program-map#MYP_ID=175

*Proposed Program is subject to change

Page 28 of 146

Projects Identified with an Asterisk (*) are seeking Federal Discretionary Funds and are not guaranteed

** Multiple funding sources were applied - MYP FY 2025-2030 Capital Project List: https://idot.illinois.gov/content/dam/soi/en/web/idot/documents/transportation-system/planning/MYP_Capital_List_2025-2030.xlsx

Airport Project funding is 90% Federal AIP Funding/5% State Road Funds/5% Local, except for Chicago O'Hare and Chicago Midway which are 75% Federal AIP/25% Local

Rail Project Funding listed is funding that is secured or reasonably available for Rail Capital Projects for FY 2025-2030

Recipient	Location/County	Project	Mode	Value/Source	MYP Years
LEWIS UNIVERSITY	1 GEORGE J MICHAS DR ROMEOVILLE, ILLINOIS WILL COUNTY	REHABILITATE RUNWAY 2/20 - PHASE 1	AVIATION	\$1,833,334 AIRPORT IMPROVEMENT PROGRAM (AIP)	2026 -2026

Recipient Site: <http://www.flylot.com/>

Map Site: https://idot.click/fy25-30-myp-multimodal-program-map#MYP_ID=182

LEWIS UNIVERSITY	1 GEORGE J MICHAS DR ROMEOVILLE, ILLINOIS WILL COUNTY	* REHABILITATE RUNWAY 2/20 - PHASE 2	AVIATION	\$2,388,888 AIRPORT IMPROVEMENT PROGRAM (AIP)	2028 -2028
------------------	---	--------------------------------------	----------	---	------------

Recipient Site: <http://www.flylot.com/>

Map Site: https://idot.click/fy25-30-myp-multimodal-program-map#MYP_ID=183

LEWIS UNIVERSITY	1 GEORGE J MICHAS DR ROMEOVILLE, ILLINOIS WILL COUNTY	* REHABILITATE RUNWAY 2/20 - PHASE 3	AVIATION	\$1,833,334 AIRPORT IMPROVEMENT PROGRAM (AIP)	2029 -2029
------------------	---	--------------------------------------	----------	---	------------

Recipient Site: <http://www.flylot.com/>

Map Site: https://idot.click/fy25-30-myp-multimodal-program-map#MYP_ID=184

*Proposed Program is subject to change

Projects Identified with an Asterisk (*) are seeking Federal Discretionary Funds and are not guaranteed

** Multiple funding sources were applied - MYP FY 2025-2030 Capital Project List: https://idot.illinois.gov/content/dam/soi/en/web/idot/documents/transportation-system/planning/MYP_Capital_List_2025-2030.xlsx

Airport Project funding is 90% Federal AIP Funding/5% State Road Funds/5% Local, except for Chicago O'Hare and Chicago Midway which are 75% Federal AIP/25% Local

Rail Project Funding listed is funding that is secured or reasonably available for Rail Capital Projects for FY 2025-2030

<u>Recipient</u>	<u>Location/County</u>	<u>Project</u>	<u>Mode</u>	<u>Value/Source</u>	<u>MYP Years</u>
RTA	175 W JACKSON BLVD CHICAGO, IL COOK COUNTY	METRA WESTERN INTERLOCKING	TRANSIT	\$1,790,000 REBUILD IL	2025 -2030

Recipient Site: <https://www.rtachicago.org/>

Map Site: https://idot.click/fy25-30-myp-multimodal-program-map#MYP_ID=509

RTA	175 W JACKSON BLVD CHICAGO, IL COOK COUNTY	METRA SMART GATES	TRANSIT	\$10,000,000 REBUILD IL	2025 -2030
-----	--	-------------------	---------	-----------------------------------	------------

Recipient Site: <https://www.rtachicago.org/>

Map Site: https://idot.click/fy25-30-myp-multimodal-program-map#MYP_ID=510

RTA	175 W JACKSON BLVD CHICAGO, Illinois COOK COUNTY	METRA SWITCHER LOCOMOTIVE PROCUREMENT	TRANSIT	\$10,750,000 REBUILD IL	2025 -2030
-----	--	---------------------------------------	---------	-----------------------------------	------------

Recipient Site: [RTACHICAGO.ORG](https://www.rtachicago.org/)

Map Site: https://idot.click/fy25-30-myp-multimodal-program-map#MYP_ID=511

*Proposed Program is subject to change

Page 30 of 146

Projects Identified with an Asterisk (*) are seeking Federal Discretionary Funds and are not guaranteed

** Multiple funding sources were applied - MYP FY 2025-2030 Capital Project List: https://idot.illinois.gov/content/dam/soi/en/web/idot/documents/transportation-system/planning/MYP_Capital_List_2025-2030.xlsx

Airport Project funding is 90% Federal AIP Funding/5% State Road Funds/5% Local, except for Chicago O'Hare and Chicago Midway which are 75% Federal AIP/25% Local

Rail Project Funding listed is funding that is secured or reasonably available for Rail Capital Projects for FY 2025-2030

<u>Recipient</u>	<u>Location/County</u>	<u>Project</u>	<u>Mode</u>	<u>Value/Source</u>	<u>MYP Years</u>
RTA	175 W JACKSON BLVD CHICAGO, Illinois COOK COUNTY	METRA HICKORY CREEK BRIDGE	TRANSIT	\$2,750,000 REBUILD IL	2025 -2030

Recipient Site: RTACHICAGO.ORG

Map Site: https://idot.click/fy25-30-myp-multimodal-program-map#MYP_ID=512

RTA	175 W JACKSON BLVD CHICAGO, Illinois COOK COUNTY	METRA SYSTEMWIDE STATION SIGN REPLACEMENT	TRANSIT	\$3,075,000 REBUILD IL	2025 -2030
-----	--	---	---------	----------------------------------	------------

Recipient Site: RTACHICAGO.ORG

Map Site: https://idot.click/fy25-30-myp-multimodal-program-map#MYP_ID=513

RTA	175 W JACKSON BLVD CHICAGO, Illinois COOK COUNTY	METRA ELEVATOR REPLACEMENT	TRANSIT	\$10,850,000 REBUILD IL	2025 -2030
-----	--	----------------------------	---------	-----------------------------------	------------

Recipient Site: RTACHICAGO.ORG

Map Site: https://idot.click/fy25-30-myp-multimodal-program-map#MYP_ID=514

*Proposed Program is subject to change

Projects Identified with an Asterisk (*) are seeking Federal Discretionary Funds and are not guaranteed

** Multiple funding sources were applied - MYP FY 2025-2030 Capital Project List: https://idot.illinois.gov/content/dam/soi/en/web/idot/documents/transportation-system/planning/MYP_Capital_List_2025-2030.xlsx

Airport Project funding is 90% Federal AIP Funding/5% State Road Funds/5% Local, except for Chicago O'Hare and Chicago Midway which are 75% Federal AIP/25% Local

Rail Project Funding listed is funding that is secured or reasonably available for Rail Capital Projects for FY 2025-2030

<u>Recipient</u>	<u>Location/County</u>	<u>Project</u>	<u>Mode</u>	<u>Value/Source</u>	<u>MYP Years</u>
RTA	175 W JACKSON BLVD CHICAGO, Illinois COOK COUNTY	METRA SHELTERS	TRANSIT	\$1,525,000 REBUILD IL	2025 -2030

Recipient Site: RTACHICAGO.ORG

Map Site: https://idot.click/fy25-30-myp-multimodal-program-map#MYP_ID=515

RTA	175 WJACKSON BLVD CHICAGO, IL COOK COUNTY	METRA PTC RENEWAL	TRANSIT	\$1,750,000 REBUILD IL	2025 -2030
-----	---	-------------------	---------	----------------------------------	------------

Recipient Site: RTACHICAGO.ORG

Map Site: https://idot.click/fy25-30-myp-multimodal-program-map#MYP_ID=516

RTA	175 WJACKSON BLVD CHICAGO, IL COOK COUNTY	METRA STONEY CREEK BRIDGE	TRANSIT	\$15,230,000 REBUILD IL	2025 -2030
-----	---	---------------------------	---------	-----------------------------------	------------

Recipient Site: RTACHICAGO.ORG

Map Site: https://idot.click/fy25-30-myp-multimodal-program-map#MYP_ID=517

*Proposed Program is subject to change

Projects Identified with an Asterisk (*) are seeking Federal Discretionary Funds and are not guaranteed

** Multiple funding sources were applied - MYP FY 2025-2030 Capital Project List: https://idot.illinois.gov/content/dam/soi/en/web/idot/documents/transportation-system/planning/MYP_Capital_List_2025-2030.xlsx

Airport Project funding is 90% Federal AIP Funding/5% State Road Funds/5% Local, except for Chicago O'Hare and Chicago Midway which are 75% Federal AIP/25% Local

Rail Project Funding listed is funding that is secured or reasonably available for Rail Capital Projects for FY 2025-2030

<u>Recipient</u>	<u>Location/County</u>	<u>Project</u>	<u>Mode</u>	<u>Value/Source</u>	<u>MYP Years</u>
RTA	175 WJACKSON BLVD CHICAGO, IL COOK COUNTY	METRA SYSTEMWIDE CAMERAS	TRANSIT	\$2,450,000 REBUILD IL	2025 -2030

Recipient Site: RTACHICAGO.ORG

Map Site: https://idot.click/fy25-30-myp-multimodal-program-map#MYP_ID=518

RTA	175 WJACKSON BLVD CHICAGO, IL COOK COUNTY	METRA IT COMPONENTS & SERVICES	TRANSIT	\$3,100,000 REBUILD IL	2025 -2030
-----	---	--------------------------------	---------	----------------------------------	------------

Recipient Site: RTACHICAGO.ORG

Map Site: https://idot.click/fy25-30-myp-multimodal-program-map#MYP_ID=519

RTA	175 WJACKSON BLVD CHICAGO, IL COOK COUNTY	METRA STATION DISPLAYS (TROI NET)	TRANSIT	\$5,900,000 REBUILD IL	2025 -2030
-----	---	-----------------------------------	---------	----------------------------------	------------

Recipient Site: RTACHICAGO.ORG

Map Site: https://idot.click/fy25-30-myp-multimodal-program-map#MYP_ID=520

*Proposed Program is subject to change

Page 33 of 146

Projects Identified with an Asterisk (*) are seeking Federal Discretionary Funds and are not guaranteed

** Multiple funding sources were applied - MYP FY 2025-2030 Capital Project List: https://idot.illinois.gov/content/dam/soi/en/web/idot/documents/transportation-system/planning/MYP_Capital_List_2025-2030.xlsx

Airport Project funding is 90% Federal AIP Funding/5% State Road Funds/5% Local, except for Chicago O'Hare and Chicago Midway which are 75% Federal AIP/25% Local

Rail Project Funding listed is funding that is secured or reasonably available for Rail Capital Projects for FY 2025-2030

<u>Recipient</u>	<u>Location/County</u>	<u>Project</u>	<u>Mode</u>	<u>Value/Source</u>	<u>MYP Years</u>
RTA	175 WJACKSON BLVD CHICAGO, IL COOK COUNTY	METRA ROGERS PARK STATION	TRANSIT	\$1,400,000 REBUILD IL	2025 -2030

Recipient Site: RTACHICAGO.ORG

Map Site: https://idot.click/fy25-30-myp-multimodal-program-map#MYP_ID=521

RTA	175 WJACKSON BLVD CHICAGO, IL COOK COUNTY	METRA CROSSING INVENTORY MANAGEMENT SYSTEM	TRANSIT	\$300,000 REBUILD IL	2025 -2030
-----	---	--	---------	--------------------------------	------------

Recipient Site: RTACHICAGO.ORG

Map Site: https://idot.click/fy25-30-myp-multimodal-program-map#MYP_ID=522

RTA	175 WJACKSON BLVD CHICAGO, IL COOK COUNTY	METRA POWER DISTRIBUTION SYSTEM MONITORING	TRANSIT	\$1,750,000 REBUILD IL	2025 -2030
-----	---	--	---------	----------------------------------	------------

Recipient Site: RTACHICAGO.ORG

Map Site: https://idot.click/fy25-30-myp-multimodal-program-map#MYP_ID=523

*Proposed Program is subject to change

Projects Identified with an Asterisk (*) are seeking Federal Discretionary Funds and are not guaranteed

** Multiple funding sources were applied - MYP FY 2025-2030 Capital Project List: https://idot.illinois.gov/content/dam/soi/en/web/idot/documents/transportation-system/planning/MYP_Capital_List_2025-2030.xlsx

Airport Project funding is 90% Federal AIP Funding/5% State Road Funds/5% Local, except for Chicago O'Hare and Chicago Midway which are 75% Federal AIP/25% Local

Rail Project Funding listed is funding that is secured or reasonably available for Rail Capital Projects for FY 2025-2030

<u>Recipient</u>	<u>Location/County</u>	<u>Project</u>	<u>Mode</u>	<u>Value/Source</u>	<u>MYP Years</u>
RTA	175 WJACKSON BLVD CHICAGO, IL COOK COUNTY	METRA CUS CONCOURSE RECONSTRUCTION	TRANSIT	\$1,000,000 REBUILD IL	2025 -2030

Recipient Site: [RTACHICAGO.ORG](https://rtachicago.org)

Map Site: https://idot.click/fy25-30-myp-multimodal-program-map#MYP_ID=524

RTA	175 WJACKSON BLVD CHICAGO, IL COOK COUNTY	METRA TIES & BALLAST-MET	TRANSIT	\$10,780,000 REBUILD IL	2025 -2030
-----	---	--------------------------	---------	-----------------------------------	------------

Recipient Site: [RTACHICAGO.ORG](https://rtachicago.org)

Map Site: https://idot.click/fy25-30-myp-multimodal-program-map#MYP_ID=525

RTA	175 WJACKSON BLVD CHICAGO, IL COOK COUNTY	BRIDGE REHABILITATION PROGRAM	TRANSIT	\$3,215,000 REBUILD IL	2025 -2030
-----	---	-------------------------------	---------	----------------------------------	------------

Recipient Site: [RTACHICAGO.ORG](https://rtachicago.org)

Map Site: https://idot.click/fy25-30-myp-multimodal-program-map#MYP_ID=526

*Proposed Program is subject to change

Projects Identified with an Asterisk (*) are seeking Federal Discretionary Funds and are not guaranteed

** Multiple funding sources were applied - MYP FY 2025-2030 Capital Project List: https://idot.illinois.gov/content/dam/soi/en/web/idot/documents/transportation-system/planning/MYP_Capital_List_2025-2030.xlsx

Airport Project funding is 90% Federal AIP Funding/5% State Road Funds/5% Local, except for Chicago O'Hare and Chicago Midway which are 75% Federal AIP/25% Local

Rail Project Funding listed is funding that is secured or reasonably available for Rail Capital Projects for FY 2025-2030

<u>Recipient</u>	<u>Location/County</u>	<u>Project</u>	<u>Mode</u>	<u>Value/Source</u>	<u>MYP Years</u>
RTA	175 WJACKSON BLVD CHICAGO, IL COOK COUNTY	METRA BRIDGE REPLACEMENT PROGRAM	TRANSIT	\$6,660,000 REBUILD IL	2025 -2030

Recipient Site: RTACHICAGO.ORG

Map Site: https://idot.click/fy25-30-myp-multimodal-program-map#MYP_ID=527

RTA	175 WJACKSON BLVD CHICAGO, IL COOK COUNTY	METRA CREATE OGDENJUNCTION (WAI)	TRANSIT	\$500,000 REBUILD IL	2025 -2030
-----	---	----------------------------------	---------	--------------------------------	------------

Recipient Site: RTACHICAGO.ORG

Map Site: https://idot.click/fy25-30-myp-multimodal-program-map#MYP_ID=528

RTA	175 WJACKSON BLVD CHICAGO, IL COOK COUNTY	METRA RANDOLPH STREET INTERLOCKING	TRANSIT	\$860,000 REBUILD IL	2025 -2030
-----	---	------------------------------------	---------	--------------------------------	------------

Recipient Site: RTACHICAGO.ORG

Map Site: https://idot.click/fy25-30-myp-multimodal-program-map#MYP_ID=529

*Proposed Program is subject to change

Projects Identified with an Asterisk (*) are seeking Federal Discretionary Funds and are not guaranteed

** Multiple funding sources were applied - MYP FY 2025-2030 Capital Project List: https://idot.illinois.gov/content/dam/soi/en/web/idot/documents/transportation-system/planning/MYP_Capital_List_2025-2030.xlsx

Airport Project funding is 90% Federal AIP Funding/5% State Road Funds/5% Local, except for Chicago O'Hare and Chicago Midway which are 75% Federal AIP/25% Local

Rail Project Funding listed is funding that is secured or reasonably available for Rail Capital Projects for FY 2025-2030

<u>Recipient</u>	<u>Location/County</u>	<u>Project</u>	<u>Mode</u>	<u>Value/Source</u>	<u>MYP Years</u>
RTA	175 WJACKSON BLVD CHICAGO, IL COOK COUNTY	METRA SIGNAL INTERLOCKING MIRCOPROCESSORS	TRANSIT	\$2,050,000 REBUILD IL	2025 -2030

Recipient Site: RTACHICAGO.ORG

Map Site: https://idot.click/fy25-30-myp-multimodal-program-map#MYP_ID=530

RTA	175 WJACKSON BLVD CHICAGO, IL COOK COUNTY	METRA VEHICLE & EQUIPMENT	TRANSIT	\$2,330,000 REBUILD IL	2025 -2030
-----	---	---------------------------	---------	----------------------------------	------------

Recipient Site: RTACHICAGO.ORG

Map Site: https://idot.click/fy25-30-myp-multimodal-program-map#MYP_ID=531

RTA	175 WJACKSON BLVD CHICAGO, IL COOK COUNTY	METRA HUMAN RESOURCES SOFTWARE UPGRADES	TRANSIT	\$1,750,000 REBUILD IL	2025 -2030
-----	---	---	---------	----------------------------------	------------

Recipient Site: RTACHICAGO.ORG

Map Site: https://idot.click/fy25-30-myp-multimodal-program-map#MYP_ID=532

*Proposed Program is subject to change

Page 37 of 146

Projects Identified with an Asterisk (*) are seeking Federal Discretionary Funds and are not guaranteed

** Multiple funding sources were applied - MYP FY 2025-2030 Capital Project List: https://idot.illinois.gov/content/dam/soi/en/web/idot/documents/transportation-system/planning/MYP_Capital_List_2025-2030.xlsx

Airport Project funding is 90% Federal AIP Funding/5% State Road Funds/5% Local, except for Chicago O'Hare and Chicago Midway which are 75% Federal AIP/25% Local

Rail Project Funding listed is funding that is secured or reasonably available for Rail Capital Projects for FY 2025-2030

<u>Recipient</u>	<u>Location/County</u>	<u>Project</u>	<u>Mode</u>	<u>Value/Source</u>	<u>MYP Years</u>
RTA	175 WJACKSON BLVD CHICAGO, IL COOK COUNTY	METRA TIMEKEEPING SYSTEM UPGRADE	TRANSIT	\$2,050,000 REBUILD IL	2025 -2030

Recipient Site: RTACHICAGO.ORG

Map Site: https://idot.click/fy25-30-myp-multimodal-program-map#MYP_ID=533

RTA	175 WJACKSON BLVD CHICAGO, IL COOK COUNTY	METRA TELECOM FACILITIES HVAC REPLACEMENT	TRANSIT	\$980,000 REBUILD IL	2025 -2030
-----	---	---	---------	--------------------------------	------------

Recipient Site: RTACHICAGO.ORG

Map Site: https://idot.click/fy25-30-myp-multimodal-program-map#MYP_ID=534

RTA	175 WJACKSON BLVD CHICAGO, IL COOK COUNTY	METRA PARKING LOT IMPROVEMENTS	TRANSIT	\$1,210,000 REBUILD IL	2025 -2030
-----	---	--------------------------------	---------	----------------------------------	------------

Recipient Site: RTACHICAGO.ORG

Map Site: https://idot.click/fy25-30-myp-multimodal-program-map#MYP_ID=535

*Proposed Program is subject to change

Page 38 of 146

Projects Identified with an Asterisk (*) are seeking Federal Discretionary Funds and are not guaranteed

** Multiple funding sources were applied - MYP FY 2025-2030 Capital Project List: https://idot.illinois.gov/content/dam/soi/en/web/idot/documents/transportation-system/planning/MYP_Capital_List_2025-2030.xlsx

Airport Project funding is 90% Federal AIP Funding/5% State Road Funds/5% Local, except for Chicago O'Hare and Chicago Midway which are 75% Federal AIP/25% Local

Rail Project Funding listed is funding that is secured or reasonably available for Rail Capital Projects for FY 2025-2030

<u>Recipient</u>	<u>Location/County</u>	<u>Project</u>	<u>Mode</u>	<u>Value/Source</u>	<u>MYP Years</u>
RTA	175 WJACKSON BLVD CHICAGO, IL MCHENRY COUNTY	METRA WOODSTOCK STATION - WARMING STATION	TRANSIT	\$1,000,000 REBUILD IL	2025 -2030

Recipient Site: RTACHICAGO.ORG

Map Site: https://idot.click/fy25-30-myp-multimodal-program-map#MYP_ID=536

RTA	175 WJACKSON BLVD CHICAGO, IL COOK COUNTY	METRA CAPITAL DELIVERY SUPPORT CONTRACTS	TRANSIT	\$1,000,000 REBUILD IL	2025 -2030
-----	---	--	---------	----------------------------------	------------

Recipient Site: RTACHICAGO.ORG

Map Site: https://idot.click/fy25-30-myp-multimodal-program-map#MYP_ID=537

RTA	175 WJACKSON BLVD CHICAGO, IL COOK COUNTY	PACE PULSE 95TH CONSTRUCTION	TRANSIT	\$3,813,500 REBUILD IL	2025 -2030
-----	---	------------------------------	---------	----------------------------------	------------

Recipient Site: RTACHICAGO.ORG

Map Site: https://idot.click/fy25-30-myp-multimodal-program-map#MYP_ID=538

*Proposed Program is subject to change

Page 39 of 146

Projects Identified with an Asterisk (*) are seeking Federal Discretionary Funds and are not guaranteed

** Multiple funding sources were applied - MYP FY 2025-2030 Capital Project List: https://idot.illinois.gov/content/dam/soi/en/web/idot/documents/transportation-system/planning/MYP_Capital_List_2025-2030.xlsx

Airport Project funding is 90% Federal AIP Funding/5% State Road Funds/5% Local, except for Chicago O'Hare and Chicago Midway which are 75% Federal AIP/25% Local

Rail Project Funding listed is funding that is secured or reasonably available for Rail Capital Projects for FY 2025-2030

<u>Recipient</u>	<u>Location/County</u>	<u>Project</u>	<u>Mode</u>	<u>Value/Source</u>	<u>MYP Years</u>
RTA	175 WJACKSON BLVD CHICAGO, IL COOK COUNTY	PACE PULSE HALSTED CONSTRUCTION	TRANSIT	\$7,436,500 REBUILD IL	2025 -2030

Recipient Site: RTACHICAGO.ORG

Map Site: https://idot.click/fy25-30-myp-multimodal-program-map#MYP_ID=539

RTA	175 WJACKSON BLVD CHICAGO, IL COOK COUNTY	PACE NORTH DIVISION ELECTRICIFACTION / EXPANSION - A/E	TRANSIT	\$15,000,000 REBUILD IL	2025 -2030
-----	---	---	---------	-----------------------------------	------------

Recipient Site: RTACHICAGO.ORG

Map Site: https://idot.click/fy25-30-myp-multimodal-program-map#MYP_ID=540

RTA	175 WJACKSON BLVD CHICAGO, IL COOK COUNTY	PACE NORTH DIVISION ELECTRICIFACTION / EXPANSION - CONSTRUCTION	TRANSIT	\$7,600,000 REBUILD IL	2025 -2030
-----	---	--	---------	----------------------------------	------------

Recipient Site: RTACHICAGO.ORG

Map Site: https://idot.click/fy25-30-myp-multimodal-program-map#MYP_ID=541

*Proposed Program is subject to change

Projects Identified with an Asterisk (*) are seeking Federal Discretionary Funds and are not guaranteed

** Multiple funding sources were applied - MYP FY 2025-2030 Capital Project List: https://idot.illinois.gov/content/dam/soi/en/web/idot/documents/transportation-system/planning/MYP_Capital_List_2025-2030.xlsx

Airport Project funding is 90% Federal AIP Funding/5% State Road Funds/5% Local, except for Chicago O'Hare and Chicago Midway which are 75% Federal AIP/25% Local

Rail Project Funding listed is funding that is secured or reasonably available for Rail Capital Projects for FY 2025-2030

<u>Recipient</u>	<u>Location/County</u>	<u>Project</u>	<u>Mode</u>	<u>Value/Source</u>	<u>MYP Years</u>
RTA	175 WJACKSON BLVD CHICAGO, IL COOK COUNTY	PACE NEW NORTHWEST DIVISION GARAGE	TRANSIT	\$35,874,620 REBUILD IL	2025 -2030

Recipient Site: RTACHICAGO.ORG

Map Site: https://idot.click/fy25-30-myp-multimodal-program-map#MYP_ID=542

RTA	175 WJACKSON BLVD CHICAGO, IL COOK COUNTY	PACE HARVEY TRANSPORTATION CENTER IMPROVEMENTS	TRANSIT	\$84,000,000 REBUILD IL	2025 -2030
-----	---	---	---------	-----------------------------------	------------

Recipient Site: RTACHICAGO.ORG

Map Site: https://idot.click/fy25-30-myp-multimodal-program-map#MYP_ID=543

RTA	175 WJACKSON BLVD CHICAGO, IL COOK COUNTY	PACE COMPUTER SYSTEMS HARDWARE	TRANSIT	\$1,100,000 REBUILD IL	2025 -2030
-----	---	--------------------------------	---------	----------------------------------	------------

Recipient Site: RTACHICAGO.ORG

Map Site: https://idot.click/fy25-30-myp-multimodal-program-map#MYP_ID=544

*Proposed Program is subject to change

Projects Identified with an Asterisk (*) are seeking Federal Discretionary Funds and are not guaranteed

** Multiple funding sources were applied - MYP FY 2025-2030 Capital Project List: https://idot.illinois.gov/content/dam/soi/en/web/idot/documents/transportation-system/planning/MYP_Capital_List_2025-2030.xlsx

Airport Project funding is 90% Federal AIP Funding/5% State Road Funds/5% Local, except for Chicago O'Hare and Chicago Midway which are 75% Federal AIP/25% Local

Rail Project Funding listed is funding that is secured or reasonably available for Rail Capital Projects for FY 2025-2030

<u>Recipient</u>	<u>Location/County</u>	<u>Project</u>	<u>Mode</u>	<u>Value/Source</u>	<u>MYP Years</u>
RTA	175 WJACKSON BLVD CHICAGO, IL COOK COUNTY	CTA ELEVATED TRACK SYSTEMWIDE PROJECT	TRANSIT	\$7,600,000 REBUILD IL	2025 -2030

Recipient Site: RTACHICAGO.ORG

Map Site: https://idot.click/fy25-30-myp-multimodal-program-map#MYP_ID=545

RTA	175 WJACKSON BLVD CHICAGO, IL COOK COUNTY	CTA TRAINING AND CONTROL CENTER OPERATIONS	TRANSIT	\$175,000,000 REBUILD IL	2025 -2030
-----	---	--	---------	------------------------------------	------------

Recipient Site: RTACHICAGO.ORG

Map Site: https://idot.click/fy25-30-myp-multimodal-program-map#MYP_ID=546

RTA	175 WJACKSON BLVD CHICAGO, IL COOK COUNTY	CTA ASAP - OAK PARK AND RIDGELAND STATION	TRANSIT	\$31,514,053 REBUILD IL	2025 -2030
-----	---	---	---------	-----------------------------------	------------

Recipient Site: RTACHICAGO.ORG

Map Site: https://idot.click/fy25-30-myp-multimodal-program-map#MYP_ID=547

*Proposed Program is subject to change

Page 42 of 146

Projects Identified with an Asterisk (*) are seeking Federal Discretionary Funds and are not guaranteed

** Multiple funding sources were applied - MYP FY 2025-2030 Capital Project List: https://idot.illinois.gov/content/dam/soi/en/web/idot/documents/transportation-system/planning/MYP_Capital_List_2025-2030.xlsx

Airport Project funding is 90% Federal AIP Funding/5% State Road Funds/5% Local, except for Chicago O'Hare and Chicago Midway which are 75% Federal AIP/25% Local

Rail Project Funding listed is funding that is secured or reasonably available for Rail Capital Projects for FY 2025-2030

<u>Recipient</u>	<u>Location/County</u>	<u>Project</u>	<u>Mode</u>	<u>Value/Source</u>	<u>MYP Years</u>
RTA	175 WJACKSON BLVD CHICAGO, IL COOK COUNTY	CTA ASAP - MONTROSE STATION BLUE OHARE BRANCH	TRANSIT	\$1,385,947 REBUILD IL	2025 -2030

Recipient Site: RTACHICAGO.ORG

Map Site: https://idot.click/fy25-30-myp-multimodal-program-map#MYP_ID=548

RTA	175 WJACKSON BLVD CHICAGO, IL COOK COUNTY	CTA ELECTRIC BUS FACILITIES IMPLEMENTATION AND CONSTRUCTION	TRANSIT	\$16,419,730 REBUILD IL	2025 -2030
-----	---	--	---------	-----------------------------------	------------

Recipient Site: RTACHICAGO.ORG

Map Site: https://idot.click/fy25-30-myp-multimodal-program-map#MYP_ID=549

RTA	175 WJACKSON BLVD CHICAGO, IL COOK COUNTY	CTA BUS HOIST PROGRAM	TRANSIT	\$15,000,000 REBUILD IL	2025 -2030
-----	---	-----------------------	---------	-----------------------------------	------------

Recipient Site: RTACHICAGO.ORG

Map Site: https://idot.click/fy25-30-myp-multimodal-program-map#MYP_ID=550

*Proposed Program is subject to change

Page 43 of 146

Projects Identified with an Asterisk (*) are seeking Federal Discretionary Funds and are not guaranteed

** Multiple funding sources were applied - MYP FY 2025-2030 Capital Project List: https://idot.illinois.gov/content/dam/soi/en/web/idot/documents/transportation-system/planning/MYP_Capital_List_2025-2030.xlsx

Airport Project funding is 90% Federal AIP Funding/5% State Road Funds/5% Local, except for Chicago O'Hare and Chicago Midway which are 75% Federal AIP/25% Local

Rail Project Funding listed is funding that is secured or reasonably available for Rail Capital Projects for FY 2025-2030

<u>Recipient</u>	<u>Location/County</u>	<u>Project</u>	<u>Mode</u>	<u>Value/Source</u>	<u>MYP Years</u>
RTA	175 WJACKSON BLVD CHICAGO, IL COOK COUNTY	CTA GREEN LINE IMPROVEMENTS - 59TH JUNCTION TRACK	TRANSIT	\$21,911,108 REBUILD IL	2025 -2030

Recipient Site: RTACHICAGO.ORG

Map Site: https://idot.click/fy25-30-myp-multimodal-program-map#MYP_ID=551

RTA	175 WJACKSON BLVD CHICAGO, IL COOK COUNTY	CTA ASAP IRVING PARK	TRANSIT	\$17,639,525 REBUILD IL	2025 -2030
-----	---	----------------------	---------	-----------------------------------	------------

Recipient Site: RTACHICAGO.ORG

Map Site: https://idot.click/fy25-30-myp-multimodal-program-map#MYP_ID=552

RTA	175 WJACKSON BLVD CHICAGO, IL COOK COUNTY	CTA ASAP PULASKI STATION	TRANSIT	\$11,980,475 REBUILD IL	2025 -2030
-----	---	--------------------------	---------	-----------------------------------	------------

Recipient Site: RTACHICAGO.ORG

Map Site: https://idot.click/fy25-30-myp-multimodal-program-map#MYP_ID=553

*Proposed Program is subject to change

Page 44 of 146

Projects Identified with an Asterisk (*) are seeking Federal Discretionary Funds and are not guaranteed

** Multiple funding sources were applied - MYP FY 2025-2030 Capital Project List: https://idot.illinois.gov/content/dam/soi/en/web/idot/documents/transportation-system/planning/MYP_Capital_List_2025-2030.xlsx

Airport Project funding is 90% Federal AIP Funding/5% State Road Funds/5% Local, except for Chicago O'Hare and Chicago Midway which are 75% Federal AIP/25% Local

Rail Project Funding listed is funding that is secured or reasonably available for Rail Capital Projects for FY 2025-2030

<u>Recipient</u>	<u>Location/County</u>	<u>Project</u>	<u>Mode</u>	<u>Value/Source</u>	<u>MYP Years</u>
RTA	175 WJACKSON BLVD CHICAGO, IL COOK COUNTY	CTA PURCHASE ELECTRIC BUSES	TRANSIT	\$877,270 REBUILD IL	2025 -2030

Recipient Site: [RTACHICAGO.ORG](https://www.rtachicago.org)

Map Site: https://idot.click/fy25-30-myp-multimodal-program-map#MYP_ID=554

SCHAUMBURG REGIONAL	905 IRVING PARK RD SCHAUMBURG, ILLINOIS DUPAGE COUNTY	CONSTRUCT T-HANGAR	AVIATION	\$480,000 AIRPORT IMPROVEMENT PROGRAM (AIP)	2026 -2026
---------------------	---	--------------------	----------	---	------------

Recipient Site: <https://www.villageofschaumburg.com/government/transportation/schaumburg-regional->

Map Site: https://idot.click/fy25-30-myp-multimodal-program-map#MYP_ID=268

SCHAUMBURG REGIONAL	905 IRVING PARK RD SCHAUMBURG, ILLINOIS DUPAGE COUNTY	CONSTRUCT BOX HANGAR & SITEWORK	AVIATION	\$333,334 AIRPORT IMPROVEMENT PROGRAM (AIP)	2026 -2026
---------------------	---	---------------------------------	----------	---	------------

Recipient Site: <https://www.villageofschaumburg.com/government/transportation/schaumburg-regional->

Map Site: https://idot.click/fy25-30-myp-multimodal-program-map#MYP_ID=269

*Proposed Program is subject to change

Page 45 of 146

Projects Identified with an Asterisk (*) are seeking Federal Discretionary Funds and are not guaranteed

** Multiple funding sources were applied - MYP FY 2025-2030 Capital Project List: https://idot.illinois.gov/content/dam/soi/en/web/idot/documents/transportation-system/planning/MYP_Capital_List_2025-2030.xlsx

Airport Project funding is 90% Federal AIP Funding/5% State Road Funds/5% Local, except for Chicago O'Hare and Chicago Midway which are 75% Federal AIP/25% Local

Rail Project Funding listed is funding that is secured or reasonably available for Rail Capital Projects for FY 2025-2030

<u>Recipient</u>	<u>Location/County</u>	<u>Project</u>	<u>Mode</u>	<u>Value/Source</u>	<u>MYP Years</u>
SCHAUMBURG REGIONAL	905 IRVING PARK RD SCHAUMBURG, ILLINOIS DUPAGE COUNTY	CONSTRUCT SNOW REMOVAL EQUIPMENT BUILDING	AVIATION	\$166,666 AIRPORT IMPROVEMENT PROGRAM (AIP)	2028 -2028

Recipient Site: <https://www.villageofschaumburg.com/government/transportation/schaumburg-regional->

Map Site: https://idot.click/fy25-30-myp-multimodal-program-map#MYP_ID=270

SCHAUMBURG REGIONAL	905 IRVING PARK RD SCHAUMBURG, ILLINOIS DUPAGE COUNTY	REHABILITATE TAXIWAY LIGHTING SYSTEM INCLUDING AIRFIELD SIGNAGE	AVIATION	\$350,000 AIRPORT IMPROVEMENT PROGRAM (AIP)	2028 -2028
---------------------	---	--	----------	---	------------

Recipient Site: <https://www.villageofschaumburg.com/government/transportation/schaumburg-regional->

Map Site: https://idot.click/fy25-30-myp-multimodal-program-map#MYP_ID=272

WAUKEGAN NATIONAL	2601 W PLANE REST DR WAUKEGAN, ILLINOIS LAKE COUNTY	* REHABILITATE RUNWAY 14/32	AVIATION	\$3,280,556 AIRPORT IMPROVEMENT PROGRAM (AIP)	2029 -2029
-------------------	---	-----------------------------	----------	---	------------

Recipient Site: <https://waukeganairport.com/>

Map Site: https://idot.click/fy25-30-myp-multimodal-program-map#MYP_ID=318

*Proposed Program is subject to change

Page 46 of 146

Projects Identified with an Asterisk (*) are seeking Federal Discretionary Funds and are not guaranteed

** Multiple funding sources were applied - MYP FY 2025-2030 Capital Project List: https://idot.illinois.gov/content/dam/soi/en/web/idot/documents/transportation-system/planning/MYP_Capital_List_2025-2030.xlsx

Airport Project funding is 90% Federal AIP Funding/5% State Road Funds/5% Local, except for Chicago O'Hare and Chicago Midway which are 75% Federal AIP/25% Local

Rail Project Funding listed is funding that is secured or reasonably available for Rail Capital Projects for FY 2025-2030

Recipient	Location/County	Project	Mode	Value/Source	MYP Years
WAUKEGAN NATIONAL	2601 W PLANE REST DR WAUKEGAN, ILLINOIS LAKE COUNTY	REHABILITATE HANGAR PAVEMENTS PHASE 3	AVIATION	\$945,556 AIRPORT IMPROVEMENT PROGRAM (AIP)	2026 -2026

Recipient Site: <https://waukeganairport.com/>

Map Site: https://idot.click/fy25-30-myp-multimodal-program-map#MYP_ID=319

WAUKEGAN NATIONAL	2601 W PLANE REST DR WAUKEGAN, ILLINOIS LAKE COUNTY	* REHABILITATE TAXIWAY D	AVIATION	\$2,482,000 AIRPORT IMPROVEMENT PROGRAM (AIP)	2025 -2025
-------------------	---	--------------------------	----------	---	------------

Recipient Site: <https://waukeganairport.com/>

Map Site: https://idot.click/fy25-30-myp-multimodal-program-map#MYP_ID=320

WAUKEGAN NATIONAL	2601 W PLANE REST DR WAUKEGAN, ILLINOIS LAKE COUNTY	RECONSTRUCT MAIN APRON PHASE 3	AVIATION	\$945,556 AIRPORT IMPROVEMENT PROGRAM (AIP)	2025 -2025
-------------------	---	--------------------------------	----------	---	------------

Recipient Site: <https://waukeganairport.com/>

Map Site: https://idot.click/fy25-30-myp-multimodal-program-map#MYP_ID=321

*Proposed Program is subject to change

Projects Identified with an Asterisk (*) are seeking Federal Discretionary Funds and are not guaranteed

** Multiple funding sources were applied - MYP FY 2025-2030 Capital Project List: https://idot.illinois.gov/content/dam/soi/en/web/idot/documents/transportation-system/planning/MYP_Capital_List_2025-2030.xlsx

Airport Project funding is 90% Federal AIP Funding/5% State Road Funds/5% Local, except for Chicago O'Hare and Chicago Midway which are 75% Federal AIP/25% Local

Rail Project Funding listed is funding that is secured or reasonably available for Rail Capital Projects for FY 2025-2030

<u>Recipient</u>	<u>Location/County</u>	<u>Project</u>	<u>Mode</u>	<u>Value/Source</u>	<u>MYP Years</u>
WAUKEGAN PORT DISTRICT	55 S HARBOR PL WAUKEGAN, ILLINOIS LAKE COUNTY	RECONSTRUCT DOCKWALL	MARINE	\$12,000,000 REBUILD ILLINOIS - PORT FACILITIES CAPITAL	2022 -2023

Recipient Site: <http://waukeganport.com/>

Map Site: https://idot.click/fy25-30-myp-multimodal-program-map#MYP_ID=350

*Proposed Program is subject to change

Projects Identified with an Asterisk (*) are seeking Federal Discretionary Funds and are not guaranteed

** Multiple funding sources were applied - MYP FY 2025-2030 Capital Project List: https://idot.illinois.gov/content/dam/soi/en/web/idot/documents/transportation-system/planning/MYP_Capital_List_2025-2030.xlsx

Airport Project funding is 90% Federal AIP Funding/5% State Road Funds/5% Local, except for Chicago O'Hare and Chicago Midway which are 75% Federal AIP/25% Local

Rail Project Funding listed is funding that is secured or reasonably available for Rail Capital Projects for FY 2025-2030

<u>Recipient</u>	<u>Location/County</u>	<u>Project</u>	<u>Mode</u>	<u>Value/Source</u>	<u>MYP Years</u>
<u><i>D1 (NE)/D2 (NW)/D3 (CENTRAL/NE)</i></u>					
CHICAGO/QUAD CITIES	225 s canal street CHICAGO, ILLINOIS COOK COUNTY	Intercity Passenger Rail Expansion	RAIL	\$388,800,000 FRA GRANT	2022 -2028
Recipient Site: https://idot.illinois.gov/transportation-system/rebuild-illinois.html			Map Site: https://idot.click/fy25-30-myp-multimodal-program-map#MYP_ID=367		
CHICAGO/ROCKFORD	225 s canal street CHICAGO, ILLINOIS COOK COUNTY	Intercity Passenger Rail Expansion	RAIL	\$270,000,000 REBUILD ILLINOIS	2022 -2027
Recipient Site: https://idot.illinois.gov/transportation-system/rebuild-illinois.html			Map Site: https://idot.click/fy25-30-myp-multimodal-program-map#MYP_ID=368		

*Proposed Program is subject to change

Projects Identified with an Asterisk (*) are seeking Federal Discretionary Funds and are not guaranteed

** Multiple funding sources were applied - MYP FY 2025-2030 Capital Project List: https://idot.illinois.gov/content/dam/soi/en/web/idot/documents/transportation-system/planning/MYP_Capital_List_2025-2030.xlsx

Airport Project funding is 90% Federal AIP Funding/5% State Road Funds/5% Local, except for Chicago O'Hare and Chicago Midway which are 75% Federal AIP/25% Local

Rail Project Funding listed is funding that is secured or reasonably available for Rail Capital Projects for FY 2025-2030

<u>Recipient</u>	<u>Location/County</u>	<u>Project</u>	<u>Mode</u>	<u>Value/Source</u>	<u>MYP Years</u>
<u><i>D1 (NE)/D3 (CENTRAL/NE)/D5 (CENTRAL/E)/D6 (CENTRAL/W)/D8 (CENTRAL/SW)</i></u>					
CHICAGO TO ST. LOUIS	225 south Canal CHICAGO, ILLINOIS COOK COUNTY	HIGH SPEED RAIL CORRIDOR INCLUDES ALL PROJECTS UNDER THE DEVELOPMENT OF THE HSR CHICAGO TO ST. LOUIS**	RAIL	\$253,000,000 FRA GRANT/IJN MATCH	2022 -2030

Recipient Site: <https://www.idothsr.org/>

Map Site: https://idot.click/fy25-30-myp-multimodal-program-map#MYP_ID=369

*Proposed Program is subject to change

Projects Identified with an Asterisk (*) are seeking Federal Discretionary Funds and are not guaranteed

** Multiple funding sources were applied - MYP FY 2025-2030 Capital Project List: https://idot.illinois.gov/content/dam/soi/en/web/idot/documents/transportation-system/planning/MYP_Capital_List_2025-2030.xlsx

Airport Project funding is 90% Federal AIP Funding/5% State Road Funds/5% Local, except for Chicago O'Hare and Chicago Midway which are 75% Federal AIP/25% Local

Rail Project Funding listed is funding that is secured or reasonably available for Rail Capital Projects for FY 2025-2030

<u>Recipient</u>	<u>Location/County</u>	<u>Project</u>	<u>Mode</u>	<u>Value/Source</u>	<u>MYP Years</u>
<u><i>D1 (NE)/D3 (CENTRAL/NE)/D5 (CENTRAL/E)/D7 (CENTRAL/SE)/D9 (S)</i></u>					
CHICAGO/CARBONDALE	225 S Canal CHICAGO, ILLINOIS COOK COUNTY	PASSENGER RAIL IMPROVEMENTS**	RAIL	\$98,000,000 REBUILD ILLINOIS	2022 -2030

Recipient Site: <https://idot.illinois.gov/transportation-system/rebuild-illinois.html>

Map Site: https://idot.click/fy25-30-myp-multimodal-program-map#MYP_ID=366

*Proposed Program is subject to change

Projects Identified with an Asterisk (*) are seeking Federal Discretionary Funds and are not guaranteed

** Multiple funding sources were applied - MYP FY 2025-2030 Capital Project List: https://idot.illinois.gov/content/dam/soi/en/web/idot/documents/transportation-system/planning/MYP_Capital_List_2025-2030.xlsx

Airport Project funding is 90% Federal AIP Funding/5% State Road Funds/5% Local, except for Chicago O'Hare and Chicago Midway which are 75% Federal AIP/25% Local

Rail Project Funding listed is funding that is secured or reasonably available for Rail Capital Projects for FY 2025-2030

<u>Recipient</u>	<u>Location/County</u>	<u>Project</u>	<u>Mode</u>	<u>Value/Source</u>	<u>MYP Years</u>
<u>D1 (NORTH/EAST)</u>					
COOK COUNTY/ILLINOIS INTERNATIONAL PORT DISTRICT	118 NORTH CLARK CHICAGO, ILLINOIS COOK COUNTY	BUTLER DRIVE/STONY ISLAND AVENUE RECONSTRUCTION	MARINE	\$19,458,893 ILLINOIS COMPETITIVE FREIGHT PROGRAM 2018	2025 -2028

Recipient Site: <https://www.iipd.com/>

Map Site: https://idot.click/fy25-30-myp-multimodal-program-map#MYP_ID=364

ILLINOIS INTERNATIONAL PORT DISTRICT (CHICAGO)	3600 E. 95TH STREET CHICAGO, ILLINOIS COOK COUNTY	IROQUOIS LANDING DOCK WALL REHABILITATION	MARINE	\$15,600,000 REBUILD ILLINOIS - PORT FACILITIES CAPITAL	2022 -2023
--	---	---	--------	---	------------

Recipient Site: <https://www.iipd.com/>

Map Site: https://idot.click/fy25-30-myp-multimodal-program-map#MYP_ID=342

ILLINOIS INTERNATIONAL PORT DISTRICT (CHICAGO)	3600 E. 95TH STREET CHICAGO, ILLINOIS COOK COUNTY	TRANSIT SHEDS ROOF REPLACEMENT	MARINE	\$9,000,000 REBUILD ILLINOIS - PORT FACILITIES CAPITAL	2022 -2023
--	---	--------------------------------	--------	--	------------

Recipient Site: <https://www.iipd.com/>

Map Site: https://idot.click/fy25-30-myp-multimodal-program-map#MYP_ID=343

*Proposed Program is subject to change

Page 52 of 146

Projects Identified with an Asterisk (*) are seeking Federal Discretionary Funds and are not guaranteed

** Multiple funding sources were applied - MYP FY 2025-2030 Capital Project List: https://idot.illinois.gov/content/dam/soi/en/web/idot/documents/transportation-system/planning/MYP_Capital_List_2025-2030.xlsx

Airport Project funding is 90% Federal AIP Funding/5% State Road Funds/5% Local, except for Chicago O'Hare and Chicago Midway which are 75% Federal AIP/25% Local

Rail Project Funding listed is funding that is secured or reasonably available for Rail Capital Projects for FY 2025-2030

<u>Recipient</u>	<u>Location/County</u>	<u>Project</u>	<u>Mode</u>	<u>Value/Source</u>	<u>MYP Years</u>
ILLINOIS INTERNATIONAL PORT DISTRICT (CHICAGO)	3600 E. 95TH STREET CHICAGO, ILLINOIS COOK COUNTY	INFRASTRUCTURE SUSTAINABILITY AND CLIMATE RESILIANCY PLAN	MARINE	\$435,000 STATEWIDE PLANNING AND RESEARCH	2024 -2027

Recipient Site: <https://www.iipd.com/>

Map Site: https://idot.click/fy25-30-myp-multimodal-program-map#MYP_ID=445

JOLIET REGIONAL PORT DISTRICT	1 GEORGE J MICHAS DR ROMEOWILLE, ILLINOIS WILL COUNTY	STRATEGIC MARINE AND PORT MASTER PLAN	MARINE	\$400,000 STATEWIDE PLANNING & RESEARCH	2022 -2023
-------------------------------	---	---------------------------------------	--------	---	------------

Recipient Site: <http://www.flylot.com/>

Map Site: https://idot.click/fy25-30-myp-multimodal-program-map#MYP_ID=355

*Proposed Program is subject to change

Projects Identified with an Asterisk (*) are seeking Federal Discretionary Funds and are not guaranteed

** Multiple funding sources were applied - MYP FY 2025-2030 Capital Project List: https://idot.illinois.gov/content/dam/soi/en/web/idot/documents/transportation-system/planning/MYP_Capital_List_2025-2030.xlsx

Airport Project funding is 90% Federal AIP Funding/5% State Road Funds/5% Local, except for Chicago O'Hare and Chicago Midway which are 75% Federal AIP/25% Local

Rail Project Funding listed is funding that is secured or reasonably available for Rail Capital Projects for FY 2025-2030

<u>Recipient</u>	<u>Location/County</u>	<u>Project</u>	<u>Mode</u>	<u>Value/Source</u>	<u>MYP Years</u>
<i>D2 (NW)</i> ALBERTUS (FREEPORT)	1255 E AIRPORT RD FREEPORT, ILLINOIS STEPHENSON COUNTY	FEDERAL REIMBURSEMENT FOR CORPORATE HANGAR	AVIATION	\$148,779 AIRPORT IMPROVEMENT PROGRAM (AIP)	2025 -2025

Recipient Site: <https://cityoffreeport.org/directory2/albertus-airport/>

Map Site: https://idot.click/fy25-30-myp-multimodal-program-map#MYP_ID=12

ALBERTUS (FREEPORT)	1255 E Airport Rd FREEPORT, IL STEPHENSON COUNTY	FUEL FARM MODERNIZATION REIMBURSEMENT	AVIATION	\$17,887 AIRPORT IMPROVEMENT PROGRAM	2025 -2025
---------------------	--	---------------------------------------	----------	--	------------

Recipient Site: <https://cityoffreeport.org/directory2/albertus-airport/>

Map Site: https://idot.click/fy25-30-myp-multimodal-program-map#MYP_ID=448

ALBERTUS (FREEPORT)	1255 E AIRPORT RD, FREEPORT, IL STEPHENSON COUNTY	FEDERAL REIMBURSEMENT FOR CORPORATE HANGAR	AVIATION	\$88,651 AIRPORT IMPROVEMENT PROGRAM (AIP)	2025 -2025
---------------------	---	---	----------	--	------------

Recipient Site: [Albertus Airport – City of Freeport, Illinois](#)

Map Site: https://idot.click/fy25-30-myp-multimodal-program-map#MYP_ID=449

*Proposed Program is subject to change

Page 54 of 146

Projects Identified with an Asterisk (*) are seeking Federal Discretionary Funds and are not guaranteed

** Multiple funding sources were applied - MYP FY 2025-2030 Capital Project List: https://idot.illinois.gov/content/dam/soi/en/web/idot/documents/transportation-system/planning/MYP_Capital_List_2025-2030.xlsx

Airport Project funding is 90% Federal AIP Funding/5% State Road Funds/5% Local, except for Chicago O'Hare and Chicago Midway which are 75% Federal AIP/25% Local

Rail Project Funding listed is funding that is secured or reasonably available for Rail Capital Projects for FY 2025-2030

<u>Recipient</u>	<u>Location/County</u>	<u>Project</u>	<u>Mode</u>	<u>Value/Source</u>	<u>MYP Years</u>
ALBERTUS (FREEPORT)	1255 E AIRPORT RD, FREEPORT, IL STEPHENSON COUNTY	CONSTRUCT SNOW REMOVAL EQUIPMENT BUILDING	AVIATION	\$327,778 AIRPORT IMPROVEMENT PROGRAM (AIP)	2027 -2027

Recipient Site: [Albertus Airport – City of Freeport, Illinois](#)

Map Site: https://idot.click/fy25-30-myp-multimodal-program-map#MYP_ID=450

ALBERTUS (FREEPORT)	1255 E AIRPORT RD, FREEPORT, IL STEPHENSON COUNTY	OBSTRUCTION REMOVAL	AVIATION	\$230,000 AIRPORT IMPROVEMENT PROGRAM (AIP)	2029 -2029
---------------------	---	---------------------	----------	---	------------

Recipient Site: [Albertus Airport – City of Freeport, Illinois](#)

Map Site: https://idot.click/fy25-30-myp-multimodal-program-map#MYP_ID=451

ALBERTUS (FREEPORT)	1255 E AIRPORT RD, FREEPORT, IL STEPHENSON COUNTY	IMPROVE AIRFIELD DRAINAGE	AVIATION	\$350,000 AIRPORT IMPROVEMENT PROGRAM (AIP)	2029 -2029
---------------------	---	---------------------------	----------	---	------------

Recipient Site: [Albertus Airport – City of Freeport, Illinois](#)

Map Site: https://idot.click/fy25-30-myp-multimodal-program-map#MYP_ID=452

*Proposed Program is subject to change

Projects Identified with an Asterisk (*) are seeking Federal Discretionary Funds and are not guaranteed

** Multiple funding sources were applied - MYP FY 2025-2030 Capital Project List: https://idot.illinois.gov/content/dam/soi/en/web/idot/documents/transportation-system/planning/MYP_Capital_List_2025-2030.xlsx

Airport Project funding is 90% Federal AIP Funding/5% State Road Funds/5% Local, except for Chicago O'Hare and Chicago Midway which are 75% Federal AIP/25% Local

Rail Project Funding listed is funding that is secured or reasonably available for Rail Capital Projects for FY 2025-2030

<u>Recipient</u>	<u>Location/County</u>	<u>Project</u>	<u>Mode</u>	<u>Value/Source</u>	<u>MYP Years</u>
CHICAGO ROCKFORD INTERNATIONAL	2 AIRPORT CIR ROCKFORD, ILLINOIS WINNEBAGO COUNTY	RECONSTRUCT TAXIWAY F	AVIATION	\$10,944,715 AIRPORT IMPROVEMENT PROGRAM (AIP)	2025 -2025

Recipient Site: <https://flyrfd.com/>

Map Site: https://idot.click/fy25-30-myp-multimodal-program-map#MYP_ID=71

CHICAGO ROCKFORD INTERNATIONAL	2 AIRPORT CIR ROCKFORD, ILLINOIS WINNEBAGO COUNTY	EXPAND APRON (MIDFIELD)	AVIATION	\$1,541,320 AIRPORT IMPROVEMENT PROGRAM (AIP)	2026 -2026
--------------------------------	---	-------------------------	----------	---	------------

Recipient Site: <https://flyrfd.com/>

Map Site: https://idot.click/fy25-30-myp-multimodal-program-map#MYP_ID=72

CHICAGO ROCKFORD INTERNATIONAL	2 AIRPORT CIR ROCKFORD, ILLINOIS WINNEBAGO COUNTY	EXPAND APRON (MIDFIELD)	AVIATION	\$3,209,747 AIRPORT IMPROVEMENT PROGRAM (AIP)	2027 -2027
--------------------------------	---	-------------------------	----------	---	------------

Recipient Site: <https://flyrfd.com/>

Map Site: https://idot.click/fy25-30-myp-multimodal-program-map#MYP_ID=73

*Proposed Program is subject to change

Projects Identified with an Asterisk (*) are seeking Federal Discretionary Funds and are not guaranteed

** Multiple funding sources were applied - MYP FY 2025-2030 Capital Project List: https://idot.illinois.gov/content/dam/soi/en/web/idot/documents/transportation-system/planning/MYP_Capital_List_2025-2030.xlsx

Airport Project funding is 90% Federal AIP Funding/5% State Road Funds/5% Local, except for Chicago O'Hare and Chicago Midway which are 75% Federal AIP/25% Local

Rail Project Funding listed is funding that is secured or reasonably available for Rail Capital Projects for FY 2025-2030

<u>Recipient</u>	<u>Location/County</u>	<u>Project</u>	<u>Mode</u>	<u>Value/Source</u>	<u>MYP Years</u>
CHICAGO ROCKFORD INTERNATIONAL AIRPORT	2 AIRPORT CIR ROCKFORD, IL WINNEBAGO COUNTY	INSTALL TAXIWAY LIGHTING (TAXIWAY P)	AVIATION	\$3,451,716 AIRPORT IMPROVEMENT PROGRAM (AIP)	2027 -2027

Recipient Site: <https://flyrfd.com/>

Map Site: https://idot.click/fy25-30-myp-multimodal-program-map#MYP_ID=459

CHICAGO ROCKFORD INTERNATIONAL AIRPORT	2 AIRPORT CIR ROCKFORD, IL WINNEBAGO COUNTY	EXPAND APRON (MIDFIELD)	AVIATION	\$1,197,347 AIRPORT IMPROVEMENT PROGRAM (AIP)	2028 -2028
---	---	-------------------------	----------	---	------------

Recipient Site: <https://flyrfd.com/>

Map Site: https://idot.click/fy25-30-myp-multimodal-program-map#MYP_ID=460

COUNTY OF BOONE	1212 LOGAN AVE BELVIDERE, ILLINOIS BOONE COUNTY	ADMINISTRATION AND OPERATIONS FACILITY	TRANSIT	\$3,000,000 REBUILD ILLINOIS	2024 -2029
-----------------	---	--	---------	--	------------

Recipient Site: <https://www.boonecountyil.gov/residents/transportation/>

Map Site: https://idot.click/fy25-30-myp-multimodal-program-map#MYP_ID=399

*Proposed Program is subject to change

Projects Identified with an Asterisk (*) are seeking Federal Discretionary Funds and are not guaranteed

** Multiple funding sources were applied - MYP FY 2025-2030 Capital Project List: https://idot.illinois.gov/content/dam/soi/en/web/idot/documents/transportation-system/planning/MYP_Capital_List_2025-2030.xlsx

Airport Project funding is 90% Federal AIP Funding/5% State Road Funds/5% Local, except for Chicago O'Hare and Chicago Midway which are 75% Federal AIP/25% Local

Rail Project Funding listed is funding that is secured or reasonably available for Rail Capital Projects for FY 2025-2030

<u>Recipient</u>	<u>Location/County</u>	<u>Project</u>	<u>Mode</u>	<u>Value/Source</u>	<u>MYP Years</u>
COUNTY OF CARROLL	301 N. MAIN ST MOUNT CARROLL, ILLINOIS CARROLL COUNTY	BUS GARAGE	TRANSIT	\$400,000 REBUILD ILLINOIS	2024 -2029

Recipient Site: <http://ccsso.net/Transportation.html>

Map Site: https://idot.click/fy25-30-myp-multimodal-program-map#MYP_ID=400

COUNTY OF JO DAVIESS	330 N. BENCH STREET GALENA, ILLINOIS JO DAVIESS COUNTY	VEHICLE STORAGE AND MAINTENANCE BUILDING	TRANSIT	\$1,200,000 REBUILD ILLINOIS	2024 -2029
----------------------	--	--	---------	--	------------

Recipient Site: <https://jodaviesscountytransportation.com/>

Map Site: https://idot.click/fy25-30-myp-multimodal-program-map#MYP_ID=401

DIXON MUNICIPAL	1650 FRANKLIN GROVE DIXON, ILLINOIS LEE COUNTY	REPLACE AUTOMATED WEATHER OBSERVATION SYSTEM	AVIATION	\$642,222 AIRPORT IMPROVEMENT PROGRAM (AIP)	2025 -2025
-----------------	--	--	----------	---	------------

Recipient Site: <https://www.dixongov.com/departments/airport/charles-r-walgreen-field.html>

Map Site: https://idot.click/fy25-30-myp-multimodal-program-map#MYP_ID=95

*Proposed Program is subject to change

Page 58 of 146

Projects Identified with an Asterisk (*) are seeking Federal Discretionary Funds and are not guaranteed

** Multiple funding sources were applied - MYP FY 2025-2030 Capital Project List: https://idot.illinois.gov/content/dam/soi/en/web/idot/documents/transportation-system/planning/MYP_Capital_List_2025-2030.xlsx

Airport Project funding is 90% Federal AIP Funding/5% State Road Funds/5% Local, except for Chicago O'Hare and Chicago Midway which are 75% Federal AIP/25% Local

Rail Project Funding listed is funding that is secured or reasonably available for Rail Capital Projects for FY 2025-2030

<u>Recipient</u>	<u>Location/County</u>	<u>Project</u>	<u>Mode</u>	<u>Value/Source</u>	<u>MYP Years</u>
DIXON MUNICIPAL	1650 FRANKLIN GROVE DIXON, ILLINOIS LEE COUNTY	TERMINAL MODERNIZATION	AVIATION	\$500,000 AIRPORT IMPROVEMENT PROGRAM (AIP)	2026 -2026

Recipient Site: <https://www.dixongov.com/departments/airport/charles-r-walgreen-field.html>

Map Site: https://idot.click/fy25-30-myp-multimodal-program-map#MYP_ID=96

DIXON MUNICIPAL	1650 FRANKLIN GROVE DIXON, IL LEE COUNTY	CONSTRUCT T-HANGAR	AVIATION	\$629,136 AIRPORT IMPROVEMENT PROGRAM (AIP)	2026 -2026
-----------------	--	--------------------	----------	---	------------

Recipient Site: <https://www.dixongov.com/departments/airport/charles-r-walgreen-field.html>

Map Site: https://idot.click/fy25-30-myp-multimodal-program-map#MYP_ID=472

KEWANEE MUNICIPAL	3761 MIDLAND RD KEWANEE, ILLINOIS HENRY COUNTY	CONSTRUCT SNOW REMOVAL EQUIPMENT BUILDING & ACCESS	AVIATION	\$730,000 AIRPORT IMPROVEMENT PROGRAM (AIP)	2025 -2025
-------------------	--	--	----------	---	------------

Recipient Site: <http://kewaneeairport.com/index.php>

Map Site: https://idot.click/fy25-30-myp-multimodal-program-map#MYP_ID=167

*Proposed Program is subject to change

Projects Identified with an Asterisk (*) are seeking Federal Discretionary Funds and are not guaranteed

** Multiple funding sources were applied - MYP FY 2025-2030 Capital Project List: https://idot.illinois.gov/content/dam/soi/en/web/idot/documents/transportation-system/planning/MYP_Capital_List_2025-2030.xlsx

Airport Project funding is 90% Federal AIP Funding/5% State Road Funds/5% Local, except for Chicago O'Hare and Chicago Midway which are 75% Federal AIP/25% Local

Rail Project Funding listed is funding that is secured or reasonably available for Rail Capital Projects for FY 2025-2030

<u>Recipient</u>	<u>Location/County</u>	<u>Project</u>	<u>Mode</u>	<u>Value/Source</u>	<u>MYP Years</u>
KEWANEE MUNICIPAL	3761 MIDLAND RD KEWANEE, ILLINOIS HENRY COUNTY	REHABILITATE TAXIWAY A	AVIATION	\$1,165,000 AIRPORT IMPROVEMENT PROGRAM (AIP)	2025 -2025

Recipient Site: <http://kewaneeairport.com/index.php>

Map Site: https://idot.click/fy25-30-myp-multimodal-program-map#MYP_ID=168

KEWANEE MUNICIPAL	3761 MIDLAND RD KEWANEE, ILLINOIS HENRY COUNTY	REPLACE BEACON	AVIATION	\$333,334 AIRPORT IMPROVEMENT PROGRAM (AIP)	2029 -2029
-------------------	--	----------------	----------	---	------------

Recipient Site: <http://kewaneeairport.com/index.php>

Map Site: https://idot.click/fy25-30-myp-multimodal-program-map#MYP_ID=169

LEE COUNTY	112 E. 2ND ST DIXON, ILLINOIS LEE COUNTY	ADMINISTRATION AND MECHANICAL VEHICLES	TRANSIT	\$65,200 REBUILD ILLINOIS	2024 -2029
------------	--	--	---------	-------------------------------------	------------

Recipient Site: <https://lotsil.org/>

Map Site: https://idot.click/fy25-30-myp-multimodal-program-map#MYP_ID=405

*Proposed Program is subject to change

Projects Identified with an Asterisk (*) are seeking Federal Discretionary Funds and are not guaranteed

** Multiple funding sources were applied - MYP FY 2025-2030 Capital Project List: https://idot.illinois.gov/content/dam/soi/en/web/idot/documents/transportation-system/planning/MYP_Capital_List_2025-2030.xlsx

Airport Project funding is 90% Federal AIP Funding/5% State Road Funds/5% Local, except for Chicago O'Hare and Chicago Midway which are 75% Federal AIP/25% Local

Rail Project Funding listed is funding that is secured or reasonably available for Rail Capital Projects for FY 2025-2030

<u>Recipient</u>	<u>Location/County</u>	<u>Project</u>	<u>Mode</u>	<u>Value/Source</u>	<u>MYP Years</u>
QUAD CITY INTERNATIONAL	2200 69TH AVE MOLINE, ILLINOIS ROCK ISLAND COUNTY	IMPROVE AIRPORT DRAINAGE	AVIATION	\$4,914,000 AIRPORT IMPROVEMENT PROGRAM (AIP)	2025 -2025

Recipient Site: <https://www.qcairport.com/>

Map Site: https://idot.click/fy25-30-myp-multimodal-program-map#MYP_ID=249

QUAD CITY INTERNATIONAL	2200 69TH AVE MOLINE, ILLINOIS ROCK ISLAND COUNTY	IMPROVE/MODIFY/REHABILITATE TERMINAL BUILDING	AVIATION	\$10,229,048 AIRPORT IMPROVEMENT PROGRAM (AIP)	2025 -2025
----------------------------	---	--	----------	--	------------

Recipient Site: <https://www.qcairport.com/>

Map Site: https://idot.click/fy25-30-myp-multimodal-program-map#MYP_ID=250

QUAD CITY INTERNATIONAL	2200 69TH AVE MOLINE, ILLINOIS ROCK ISLAND COUNTY	RECONSTRUCT TAXIWAY F (FY25)	AVIATION	\$3,000,000 AIRPORT IMPROVEMENT PROGRAM (AIP)	2026 -2026
----------------------------	---	------------------------------	----------	---	------------

Recipient Site: <https://www.qcairport.com/>

Map Site: https://idot.click/fy25-30-myp-multimodal-program-map#MYP_ID=251

*Proposed Program is subject to change

Projects Identified with an Asterisk (*) are seeking Federal Discretionary Funds and are not guaranteed

** Multiple funding sources were applied - MYP FY 2025-2030 Capital Project List: https://idot.illinois.gov/content/dam/soi/en/web/idot/documents/transportation-system/planning/MYP_Capital_List_2025-2030.xlsx

Airport Project funding is 90% Federal AIP Funding/5% State Road Funds/5% Local, except for Chicago O'Hare and Chicago Midway which are 75% Federal AIP/25% Local

Rail Project Funding listed is funding that is secured or reasonably available for Rail Capital Projects for FY 2025-2030

<u>Recipient</u>	<u>Location/County</u>	<u>Project</u>	<u>Mode</u>	<u>Value/Source</u>	<u>MYP Years</u>
ROCHELLE	420 N. 6TH STREET ROCHELLE, ILLINOIS OGLE COUNTY	NORTHEAST ILLINOIS TRANSLOAD INTERMODAL EXPANSION	RAIL	\$6,849,994 NATIONAL HIGHWAY FREIGHT PROGRAM/CFP	2024 -2029

Recipient Site: <https://bjryrail.com/wp-content/uploads/2022/03/>

Map Site: https://idot.click/fy25-30-myp-multimodal-program-map#MYP_ID=391

ROCHELLE MUNICIPAL	1201 E GURLER RD ROCHELLE, ILLINOIS OGLE COUNTY	REIMBURSEMENT: LOCALLY CONSTRUCTED T- HANGAR	AVIATION	\$160,000 AIRPORT IMPROVEMENT PROGRAM (AIP)	2026 -2026
--------------------	---	---	----------	---	------------

Recipient Site: <https://rochelleairport.com/>

Map Site: https://idot.click/fy25-30-myp-multimodal-program-map#MYP_ID=259

ROCHELLE MUNICIPAL	1201 E GURLER RD ROCHELLE, ILLINOIS OGLE COUNTY	REIMBURSEMENT: CONSTRUCT 8 PLACE T-HANGAR	AVIATION	\$326,666 AIRPORT IMPROVEMENT PROGRAM (AIP)	2025 -2025
--------------------	---	---	----------	---	------------

Recipient Site: <https://rochelleairport.com/>

Map Site: https://idot.click/fy25-30-myp-multimodal-program-map#MYP_ID=260

*Proposed Program is subject to change

Projects Identified with an Asterisk (*) are seeking Federal Discretionary Funds and are not guaranteed

** Multiple funding sources were applied - MYP FY 2025-2030 Capital Project List: https://idot.illinois.gov/content/dam/soi/en/web/idot/documents/transportation-system/planning/MYP_Capital_List_2025-2030.xlsx

Airport Project funding is 90% Federal AIP Funding/5% State Road Funds/5% Local, except for Chicago O'Hare and Chicago Midway which are 75% Federal AIP/25% Local

Rail Project Funding listed is funding that is secured or reasonably available for Rail Capital Projects for FY 2025-2030

<u>Recipient</u>	<u>Location/County</u>	<u>Project</u>	<u>Mode</u>	<u>Value/Source</u>	<u>MYP Years</u>
ROCK ISLAND COUNTY METROPOLITAN MASS TRANSIT DISTRICT	1515 RIVER DRIVE MOLINE, ILLINOIS ROCK ISLAND COUNTY	RENOVATIONS, MECHANICAL AND HVAC UPGRADES	TRANSIT	\$1,750,000 REBUILD ILLINOIS	2024 -2029

Recipient Site: <https://www.metroqc.com/>

Map Site: https://idot.click/fy25-30-myp-multimodal-program-map#MYP_ID=426

ROCK ISLAND COUNTY METROPOLITAN MASS TRANSIT DISTRICT	1515 RIVER DRIVE MOLINE, ILLINOIS ROCK ISLAND COUNTY	REPLACE SIX BUSES WITH ZERO EMISSION BUSES	TRANSIT	\$6,000,000 REBUILD ILLINOIS	2024 -2029
---	--	--	---------	--	------------

Recipient Site: <https://www.metroqc.com/>

Map Site: https://idot.click/fy25-30-myp-multimodal-program-map#MYP_ID=427

ROCK ISLAND COUNTY METROPOLITAN MASS TRANSIT DISTRICT	1515 RIVER DRIVE MOLINE, ILLINOIS ROCK ISLAND COUNTY	OPERATONS AND MAINTENANCE CENTER EXPANSION	TRANSIT	\$2,000,000 REBUILD ILLINOIS	2024 -2029
---	--	---	---------	--	------------

Recipient Site: <https://www.metroqc.com/>

Map Site: https://idot.click/fy25-30-myp-multimodal-program-map#MYP_ID=428

*Proposed Program is subject to change

Page 63 of 146

Projects Identified with an Asterisk (*) are seeking Federal Discretionary Funds and are not guaranteed

** Multiple funding sources were applied - MYP FY 2025-2030 Capital Project List: https://idot.illinois.gov/content/dam/soi/en/web/idot/documents/transportation-system/planning/MYP_Capital_List_2025-2030.xlsx

Airport Project funding is 90% Federal AIP Funding/5% State Road Funds/5% Local, except for Chicago O'Hare and Chicago Midway which are 75% Federal AIP/25% Local

Rail Project Funding listed is funding that is secured or reasonably available for Rail Capital Projects for FY 2025-2030

<u>Recipient</u>	<u>Location/County</u>	<u>Project</u>	<u>Mode</u>	<u>Value/Source</u>	<u>MYP Years</u>
ROCK ISLAND COUNTY METROPOLITAN MASS TRANSIT DISTRICT	1515 RIVER DRIVE MOLINE, ILLINOIS ROCK ISLAND COUNTY	ELECTRIC CAR CHARGERS	TRANSIT	\$600,000 REBUILD ILLINOIS	2024 -2029

Recipient Site: <https://www.metroqc.com/>

Map Site: https://idot.click/fy25-30-myp-multimodal-program-map#MYP_ID=429

ROCKFORD MASS TRANSIT DISTRICT	520 MULBERRY STREET ROCKFORD, ILLINOIS WINNEBAGO COUNTY	TRANSIT FACILITY REHABILITATION/RENOVATION AND EXPANSION PROJECT	TRANSIT	\$16,664,000 REBUILD ILLINOIS	2024 -2029
-----------------------------------	---	---	---------	---	------------

Recipient Site: <https://rmtd.org/>

Map Site: https://idot.click/fy25-30-myp-multimodal-program-map#MYP_ID=430

STATELINE MASS TRANSIT DISTRICT	110 E. MAIN STREET ROCKTON, ILLINOIS WINNEBAGO COUNTY	3 PARATRANSIT VEHICLES FOR SERVICE EXPANSION	TRANSIT	\$215,021 REBUILD ILLINOIS	2024 -2029
------------------------------------	---	--	---------	--------------------------------------	------------

Recipient Site: <https://www.smttd.biz/>

Map Site: https://idot.click/fy25-30-myp-multimodal-program-map#MYP_ID=434

*Proposed Program is subject to change

Page 64 of 146

Projects Identified with an Asterisk (*) are seeking Federal Discretionary Funds and are not guaranteed

** Multiple funding sources were applied - MYP FY 2025-2030 Capital Project List: https://idot.illinois.gov/content/dam/soi/en/web/idot/documents/transportation-system/planning/MYP_Capital_List_2025-2030.xlsx

Airport Project funding is 90% Federal AIP Funding/5% State Road Funds/5% Local, except for Chicago O'Hare and Chicago Midway which are 75% Federal AIP/25% Local

Rail Project Funding listed is funding that is secured or reasonably available for Rail Capital Projects for FY 2025-2030

<u>Recipient</u>	<u>Location/County</u>	<u>Project</u>	<u>Mode</u>	<u>Value/Source</u>	<u>MYP Years</u>
STATELINE MASS TRANSIT DISTRICT	110 E. MAIN STREET ROCKTON, ILLINOIS WINNEBAGO COUNTY	FUNDING FOR BUS SHELTER, BIKE STATION, INSTALLATION PAD FOR SOUTH BELOIT	TRANSIT	\$47,251 REBUILD ILLINOIS	2024 -2029

Recipient Site: <https://www.smttd.biz/>

Map Site: https://idot.click/fy25-30-myp-multimodal-program-map#MYP_ID=435

TRI-TOWNSHIP	8409 STATE ROUTE 84 SAVANNA, ILLINOIS CARROLL COUNTY	CONSTRUCT PARTIAL PARALLEL TAXIWAY PHASE 1	AVIATION	\$333,334 AIRPORT IMPROVEMENT PROGRAM (AIP)	2028 -2028
--------------	--	--	----------	---	------------

Recipient Site: N/A

Map Site: https://idot.click/fy25-30-myp-multimodal-program-map#MYP_ID=298

TRI-TOWNSHIP	8409 STATE ROUTE 84 SAVANNA, ILLINOIS CARROLL COUNTY	RELOCATE AUTOMATED WEATHER OBSERVATION SYSTEM	AVIATION	\$543,334 AIRPORT IMPROVEMENT PROGRAM (AIP)	2026 -2026
--------------	--	---	----------	---	------------

Recipient Site: N/A

Map Site: https://idot.click/fy25-30-myp-multimodal-program-map#MYP_ID=299

*Proposed Program is subject to change

Page 65 of 146

Projects Identified with an Asterisk (*) are seeking Federal Discretionary Funds and are not guaranteed

** Multiple funding sources were applied - MYP FY 2025-2030 Capital Project List: https://idot.illinois.gov/content/dam/soi/en/web/idot/documents/transportation-system/planning/MYP_Capital_List_2025-2030.xlsx

Airport Project funding is 90% Federal AIP Funding/5% State Road Funds/5% Local, except for Chicago O'Hare and Chicago Midway which are 75% Federal AIP/25% Local

Rail Project Funding listed is funding that is secured or reasonably available for Rail Capital Projects for FY 2025-2030

<u>Recipient</u>	<u>Location/County</u>	<u>Project</u>	<u>Mode</u>	<u>Value/Source</u>	<u>MYP Years</u>
UPPER MISSISSIPPI RIVER INTERNATIONAL PORT DISTRICT	PO BOX 58 SCALES MOUND , ILLINOIS CARROLL COUNTY	LAND ACQUISITION, REMEDIATION, AND UTILITIES	MARINE	\$7,000,000 REBUILD ILLINOIS - PORT FACILITIES CAPITAL	2024 -2027

Recipient Site: <http://umripd.com/>

Map Site: https://idot.click/fy25-30-myp-multimodal-program-map#MYP_ID=349

UPPER MISSISSIPPI RIVER INTERNATIONAL PORT DISTRICT	PO BOX 58 SCALES MOUND, ILLINOIS CARROLL COUNTY	PORT MASTER PLAN STUDY	MARINE	\$400,000 STATEWIDE PLANNING & RESEARCH	2022 -2023
---	---	------------------------	--------	---	------------

Recipient Site: <http://umripd.com/>

Map Site: https://idot.click/fy25-30-myp-multimodal-program-map#MYP_ID=356

WHITESIDE COUNTY	10950 HOOVER RD ROCK FALLS, ILLINOIS WHITESIDE COUNTY	* REHABILITATE RUNWAY 7/25	AVIATION	\$4,900,000 AIRPORT IMPROVEMENT PROGRAM (AIP)	2026 -2026
------------------	---	----------------------------	----------	---	------------

Recipient Site: <https://www.whitesidecountyairport.org/>

Map Site: https://idot.click/fy25-30-myp-multimodal-program-map#MYP_ID=327

*Proposed Program is subject to change

Projects Identified with an Asterisk (*) are seeking Federal Discretionary Funds and are not guaranteed

** Multiple funding sources were applied - MYP FY 2025-2030 Capital Project List: https://idot.illinois.gov/content/dam/soi/en/web/idot/documents/transportation-system/planning/MYP_Capital_List_2025-2030.xlsx

Airport Project funding is 90% Federal AIP Funding/5% State Road Funds/5% Local, except for Chicago O'Hare and Chicago Midway which are 75% Federal AIP/25% Local

Rail Project Funding listed is funding that is secured or reasonably available for Rail Capital Projects for FY 2025-2030

<u>Recipient</u>	<u>Location/County</u>	<u>Project</u>	<u>Mode</u>	<u>Value/Source</u>	<u>MYP Years</u>
WHITESIDE COUNTY	10950 HOOVER RD ROCK FALLS, ILLINOIS WHITESIDE COUNTY	CORPORATE HANGAR	AVIATION	\$675,556 AIRPORT IMPROVEMENT PROGRAM (AIP)	2025 -2025

Recipient Site: <https://www.whitesidecountyairport.org/>

Map Site: https://idot.click/fy25-30-myp-multimodal-program-map#MYP_ID=329

*Proposed Program is subject to change

Projects Identified with an Asterisk (*) are seeking Federal Discretionary Funds and are not guaranteed

** Multiple funding sources were applied - MYP FY 2025-2030 Capital Project List: https://idot.illinois.gov/content/dam/soi/en/web/idot/documents/transportation-system/planning/MYP_Capital_List_2025-2030.xlsx

Airport Project funding is 90% Federal AIP Funding/5% State Road Funds/5% Local, except for Chicago O'Hare and Chicago Midway which are 75% Federal AIP/25% Local

Rail Project Funding listed is funding that is secured or reasonably available for Rail Capital Projects for FY 2025-2030

<u>Recipient</u>	<u>Location/County</u>	<u>Project</u>	<u>Mode</u>	<u>Value/Source</u>	<u>MYP Years</u>
<u>D3 (CENTRAL/NE)</u>					
BUREAU/PUTNAM COUNTIES	700 S. MAIN STREET PRINCETON, ILLINOIS BUREAU COUNTY	BUS WASH	TRANSIT	\$2,000,000 REBUILD ILLINOIS	2024 -2029

Recipient Site: <https://www.ridebpart.org/>

Map Site: https://idot.click/fy25-30-myp-multimodal-program-map#MYP_ID=393

CITY OF DEKALB	164 E. LINCOLN HWY DEKALB, ILLINOIS DEKALB COUNTY	PURCHASE OF TRANSIT SOFTWARE	TRANSIT	\$768,000 REBUILD ILLINOIS	2024 -2029
----------------	---	------------------------------	---------	--------------------------------------	------------

Recipient Site: <https://www.cityofdekalb.com/1283/DeKalb-Public-Transit>

Map Site: https://idot.click/fy25-30-myp-multimodal-program-map#MYP_ID=421

CITY OF DEKALB	164 E. LINCOLN HWY DEKALB, ILLINOIS DEKALB COUNTY	PURCHASE OF FIXED-ROUTE BUSES	TRANSIT	\$4,200,000 REBUILD ILLINOIS	2024 -2029
----------------	---	-------------------------------	---------	--	------------

Recipient Site: <https://www.cityofdekalb.com/1283/DeKalb-Public-Transit>

Map Site: https://idot.click/fy25-30-myp-multimodal-program-map#MYP_ID=422

*Proposed Program is subject to change

Page 68 of 146

Projects Identified with an Asterisk (*) are seeking Federal Discretionary Funds and are not guaranteed

** Multiple funding sources were applied - MYP FY 2025-2030 Capital Project List: https://idot.illinois.gov/content/dam/soi/en/web/idot/documents/transportation-system/planning/MYP_Capital_List_2025-2030.xlsx

Airport Project funding is 90% Federal AIP Funding/5% State Road Funds/5% Local, except for Chicago O'Hare and Chicago Midway which are 75% Federal AIP/25% Local

Rail Project Funding listed is funding that is secured or reasonably available for Rail Capital Projects for FY 2025-2030

<u>Recipient</u>	<u>Location/County</u>	<u>Project</u>	<u>Mode</u>	<u>Value/Source</u>	<u>MYP Years</u>
CITY OF OTTAWA	301 WEST MADISON OTTAWA, ILLINOIS LASALLE COUNTY	MAINTENANCE GARAGE REHABILITATION	TRANSIT	\$140,460 REBUILD ILLINOIS	2024 -2029

Recipient Site: <https://ridencat.com/>

Map Site: https://idot.click/fy25-30-myp-multimodal-program-map#MYP_ID=395

CITY OF OTTAWA	301 WEST MADISON OTTAWA, ILLINOIS LASALLE COUNTY	MOBILE VEHICLE SURVEILLANCE SYSTEM EXPANSION	TRANSIT	\$65,000 REBUILD ILLINOIS	2024 -2029
----------------	--	---	---------	-------------------------------------	------------

Recipient Site: <https://ridencat.com/>

Map Site: https://idot.click/fy25-30-myp-multimodal-program-map#MYP_ID=396

DEKALB COUNTY	200 N MAIN ST STE 210 SYCAMORE, ILLINOIS DEKALB COUNTY	TRANSIT FACILITY IMPROVEMENTS	TRANSIT	\$410,000 REBUILD ILLINOIS	2024 -2029
---------------	--	-------------------------------	---------	--------------------------------------	------------

Recipient Site: <https://www.cityofdekalb.com/1283/DeKalb-Public-Transit>

Map Site: https://idot.click/fy25-30-myp-multimodal-program-map#MYP_ID=394

*Proposed Program is subject to change

Page 69 of 146

Projects Identified with an Asterisk (*) are seeking Federal Discretionary Funds and are not guaranteed

** Multiple funding sources were applied - MYP FY 2025-2030 Capital Project List: https://idot.illinois.gov/content/dam/soi/en/web/idot/documents/transportation-system/planning/MYP_Capital_List_2025-2030.xlsx

Airport Project funding is 90% Federal AIP Funding/5% State Road Funds/5% Local, except for Chicago O'Hare and Chicago Midway which are 75% Federal AIP/25% Local

Rail Project Funding listed is funding that is secured or reasonably available for Rail Capital Projects for FY 2025-2030

<u>Recipient</u>	<u>Location/County</u>	<u>Project</u>	<u>Mode</u>	<u>Value/Source</u>	<u>MYP Years</u>
DEKALB TAYLOR MUNICIPAL	3232 PLEASANT ST DEKALB, ILLINOIS DEKALB COUNTY	* REHABILITATE TAXIWAY B	AVIATION	\$1,860,000 AIRPORT IMPROVEMENT PROGRAM (AIP)	2026 -2026

Recipient Site: <https://www.cityofdekalb.com/1284/DeKalb-Taylor-Municipal-Airport>

Map Site: https://idot.click/fy25-30-myp-multimodal-program-map#MYP_ID=89

DEKALB TAYLOR MUNICIPAL	3232 PLEASANT ST DEKALB, ILLINOIS DEKALB COUNTY	REIMBURSEMENT: SNOW REMOVAL EQUIPMENT BUILDING	AVIATION	\$166,666 AIRPORT IMPROVEMENT PROGRAM (AIP)	2029 -2029
-------------------------	---	--	----------	---	------------

Recipient Site: <https://www.cityofdekalb.com/1284/DeKalb-Taylor-Municipal-Airport>

Map Site: https://idot.click/fy25-30-myp-multimodal-program-map#MYP_ID=90

DEKALB TAYLOR MUNICIPAL	3232 PLEASANT ST DEKALB, ILLINOIS DEKALB COUNTY	REHABILITATE TAXIWAY A	AVIATION	\$980,000 AIRPORT IMPROVEMENT PROGRAM (AIP)	2029 -2029
-------------------------	---	------------------------	----------	---	------------

Recipient Site: <https://www.cityofdekalb.com/1284/DeKalb-Taylor-Municipal-Airport>

Map Site: https://idot.click/fy25-30-myp-multimodal-program-map#MYP_ID=91

*Proposed Program is subject to change

Page 70 of 146

Projects Identified with an Asterisk (*) are seeking Federal Discretionary Funds and are not guaranteed

** Multiple funding sources were applied - MYP FY 2025-2030 Capital Project List: https://idot.illinois.gov/content/dam/soi/en/web/idot/documents/transportation-system/planning/MYP_Capital_List_2025-2030.xlsx

Airport Project funding is 90% Federal AIP Funding/5% State Road Funds/5% Local, except for Chicago O'Hare and Chicago Midway which are 75% Federal AIP/25% Local

Rail Project Funding listed is funding that is secured or reasonably available for Rail Capital Projects for FY 2025-2030

<u>Recipient</u>	<u>Location/County</u>	<u>Project</u>	<u>Mode</u>	<u>Value/Source</u>	<u>MYP Years</u>
ILLINOIS VALLEY REGIONAL	4251 ED URBAN DR PERU, ILLINOIS LASALLE COUNTY	DEVELOP AN AIRPORT MASTER PLAN	AVIATION	\$666,666 AIRPORT IMPROVEMENT PROGRAM (AIP)	2025 -2025

Recipient Site: <https://www.peru.il.us/airport>

Map Site: https://idot.click/fy25-30-myp-multimodal-program-map#MYP_ID=146

ILLINOIS VALLEY REGIONAL	4251 ED URBAN DR PERU, ILLINOIS LASALLE COUNTY	* REHABILITATE RUNWAY 18-36	AVIATION	\$850,000 AIRPORT IMPROVEMENT PROGRAM (AIP)	2029 -2029
--------------------------	--	-----------------------------	----------	---	------------

Recipient Site: <https://www.peru.il.us/airport>

Map Site: https://idot.click/fy25-30-myp-multimodal-program-map#MYP_ID=147

KANKAKEE (GREATER KANKAKEE)	813 E 4000 S RD KANKAKEE, ILLINOIS KANKAKEE COUNTY	OBSTRUCTION REMOVAL	AVIATION	\$400,000 AIRPORT IMPROVEMENT PROGRAM (AIP)	2025 -2025
-----------------------------	--	---------------------	----------	---	------------

Recipient Site: <https://www.greaterkankakeeairport.com/>

Map Site: https://idot.click/fy25-30-myp-multimodal-program-map#MYP_ID=162

*Proposed Program is subject to change

Projects Identified with an Asterisk (*) are seeking Federal Discretionary Funds and are not guaranteed

** Multiple funding sources were applied - MYP FY 2025-2030 Capital Project List: https://idot.illinois.gov/content/dam/soi/en/web/idot/documents/transportation-system/planning/MYP_Capital_List_2025-2030.xlsx

Airport Project funding is 90% Federal AIP Funding/5% State Road Funds/5% Local, except for Chicago O'Hare and Chicago Midway which are 75% Federal AIP/25% Local

Rail Project Funding listed is funding that is secured or reasonably available for Rail Capital Projects for FY 2025-2030

<u>Recipient</u>	<u>Location/County</u>	<u>Project</u>	<u>Mode</u>	<u>Value/Source</u>	<u>MYP Years</u>
KANKAKEE (GREATER KANKAKEE)	813 E 4000 S RD KANKAKEE, ILLINOIS KANKAKEE COUNTY	CONSTRUCT SNOW REMOVAL EQUIPMENT BUILDING	AVIATION	\$980,000 AIRPORT IMPROVEMENT PROGRAM (AIP)	2026 -2026

Recipient Site: <https://www.greaterkankakeeairport.com/>

Map Site: https://idot.click/fy25-30-myp-multimodal-program-map#MYP_ID=163

KANKAKEE (GREATER KANKAKEE)	813 E 4000 S RD KANKAKEE, ILLINOIS KANKAKEE COUNTY	* REHABILITATE TAXIWAY A	AVIATION	\$2,300,000 AIRPORT IMPROVEMENT PROGRAM (AIP)	2025 -2025
-----------------------------	--	--------------------------	----------	---	------------

Recipient Site: <https://www.greaterkankakeeairport.com/>

Map Site: https://idot.click/fy25-30-myp-multimodal-program-map#MYP_ID=164

KANKAKEE (GREATER KANKAKEE)	813 E 4000 S RD KANKAKEE, ILLINOIS KANKAKEE COUNTY	* REHABILITATE RUNWAY 4/22	AVIATION	\$3,950,000 AIRPORT IMPROVEMENT PROGRAM (AIP)	2028 -2028
-----------------------------	--	----------------------------	----------	---	------------

Recipient Site: <https://www.greaterkankakeeairport.com/>

Map Site: https://idot.click/fy25-30-myp-multimodal-program-map#MYP_ID=165

*Proposed Program is subject to change

Projects Identified with an Asterisk (*) are seeking Federal Discretionary Funds and are not guaranteed

** Multiple funding sources were applied - MYP FY 2025-2030 Capital Project List: https://idot.illinois.gov/content/dam/soi/en/web/idot/documents/transportation-system/planning/MYP_Capital_List_2025-2030.xlsx

Airport Project funding is 90% Federal AIP Funding/5% State Road Funds/5% Local, except for Chicago O'Hare and Chicago Midway which are 75% Federal AIP/25% Local

Rail Project Funding listed is funding that is secured or reasonably available for Rail Capital Projects for FY 2025-2030

<u>Recipient</u>	<u>Location/County</u>	<u>Project</u>	<u>Mode</u>	<u>Value/Source</u>	<u>MYP Years</u>
KANKAKEE (GREATER KANKAKEE)	813 E 4000 S RD KANKAKEE, ILLINOIS KANKAKEE COUNTY	* REHABILITATE TAXIWAY A - PHASE 2	AVIATION	\$2,246,666 AIRPORT IMPROVEMENT PROGRAM (AIP)	2029 -2029

Recipient Site: <https://www.greaterkankakeeairport.com/>

Map Site: https://idot.click/fy25-30-myp-multimodal-program-map#MYP_ID=166

MORRIS MUNICIPAL AIRPORT	9980 N ROUTE 47 MORRIS, IL GRUNDY COUNTY	UPDATE AIRPORT MASTER PLAN	AVIATION	\$533,333 STATE	2029 -2029
--------------------------	--	----------------------------	----------	---------------------------	------------

Recipient Site: <https://morrisil.org/>

Map Site: https://idot.click/fy25-30-myp-multimodal-program-map#MYP_ID=565

OTTAWA PORT DISTRICT	POST OFFICE BOX 327 OTTAWA, ILLINOIS LASALLE COUNTY	OTTAWA PORT DISTRICT INTERMODAL RAIL YARD	MARINE	\$10,285,000 REBUILD ILLINOIS - PORT FACILITIES CAPITAL	2022 -2023
----------------------	---	---	--------	---	------------

Recipient Site: <http://ottawaportdistrict.com/Home.html>

Map Site: https://idot.click/fy25-30-myp-multimodal-program-map#MYP_ID=347

*Proposed Program is subject to change

Projects Identified with an Asterisk (*) are seeking Federal Discretionary Funds and are not guaranteed

** Multiple funding sources were applied - MYP FY 2025-2030 Capital Project List: https://idot.illinois.gov/content/dam/soi/en/web/idot/documents/transportation-system/planning/MYP_Capital_List_2025-2030.xlsx

Airport Project funding is 90% Federal AIP Funding/5% State Road Funds/5% Local, except for Chicago O'Hare and Chicago Midway which are 75% Federal AIP/25% Local

Rail Project Funding listed is funding that is secured or reasonably available for Rail Capital Projects for FY 2025-2030

<u>Recipient</u>	<u>Location/County</u>	<u>Project</u>	<u>Mode</u>	<u>Value/Source</u>	<u>MYP Years</u>
PONTIAC MUNICIPAL	15755 E 2000 N RD PONTIAC, ILLINOIS LIVINGSTON COUNTY	* REHABILITATE RUNWAY 6/24	AVIATION	\$3,700,000 AIRPORT IMPROVEMENT PROGRAM (AIP)	2028 -2028

Recipient Site: <https://pontiacflyingservice.com/>

Map Site: https://idot.click/fy25-30-myp-multimodal-program-map#MYP_ID=246

PONTIAC MUNICIPAL	15755 E 2000 N RD PONTIAC, ILLINOIS LIVINGSTON COUNTY	ENVIRONMENTAL INVESTIGATION FOR REHABILITATE RUNWAY 6/24	AVIATION	\$20,000 AIRPORT IMPROVEMENT PROGRAM (AIP)	2025 -2026
-------------------	---	---	----------	--	------------

Recipient Site: <https://pontiacflyingservice.com/>

Map Site: https://idot.click/fy25-30-myp-multimodal-program-map#MYP_ID=247

PONTIAC MUNICIPAL	15755 E 2000 N RD PONTIAC, ILLINOIS LIVINGSTON COUNTY	RECONSTRUCT T-HANGAR PAVEMENTS	AVIATION	\$400,000 AIRPORT IMPROVEMENT PROGRAM (AIP)	2025 -2025
-------------------	---	--------------------------------	----------	---	------------

Recipient Site: <https://pontiacflyingservice.com/>

Map Site: https://idot.click/fy25-30-myp-multimodal-program-map#MYP_ID=248

*Proposed Program is subject to change

Projects Identified with an Asterisk (*) are seeking Federal Discretionary Funds and are not guaranteed

** Multiple funding sources were applied - MYP FY 2025-2030 Capital Project List: https://idot.illinois.gov/content/dam/soi/en/web/idot/documents/transportation-system/planning/MYP_Capital_List_2025-2030.xlsx

Airport Project funding is 90% Federal AIP Funding/5% State Road Funds/5% Local, except for Chicago O'Hare and Chicago Midway which are 75% Federal AIP/25% Local

Rail Project Funding listed is funding that is secured or reasonably available for Rail Capital Projects for FY 2025-2030

<u>Recipient</u>	<u>Location/County</u>	<u>Project</u>	<u>Mode</u>	<u>Value/Source</u>	<u>MYP Years</u>
PONTIAC MUNICIPAL	15755 E 2000 N RD PONTIAC, ILLINOIS LIVINGSTON COUNTY	GENERATE INDUSTRIAL SWPPP & SPCCP	AVIATION	\$35,000 AIRPORT IMPROVEMENT PROGRAM	2025 -2025

Recipient Site: <https://pontiacflyingservice.com/>

Map Site: https://idot.click/fy25-30-myp-multimodal-program-map#MYP_ID=503

RIVER VALLEY METRO MASS TRANSIT	1137 E. 5000 N. ROAD BOURBONNAIS, ILLINOIS KANKAKEE COUNTY	BUS LIFTS	TRANSIT	\$2,080,000 REBUILD ILLINOIS	2024 -2029
------------------------------------	--	-----------	---------	--	------------

Recipient Site: <https://www.rivervalleymetro.com/>

Map Site: https://idot.click/fy25-30-myp-multimodal-program-map#MYP_ID=425

*Proposed Program is subject to change

Projects Identified with an Asterisk (*) are seeking Federal Discretionary Funds and are not guaranteed

** Multiple funding sources were applied - MYP FY 2025-2030 Capital Project List: https://idot.illinois.gov/content/dam/soi/en/web/idot/documents/transportation-system/planning/MYP_Capital_List_2025-2030.xlsx

Airport Project funding is 90% Federal AIP Funding/5% State Road Funds/5% Local, except for Chicago O'Hare and Chicago Midway which are 75% Federal AIP/25% Local

Rail Project Funding listed is funding that is secured or reasonably available for Rail Capital Projects for FY 2025-2030

<u>Recipient</u>	<u>Location/County</u>	<u>Project</u>	<u>Mode</u>	<u>Value/Source</u>	<u>MYP Years</u>
<i>D4 (CENTRAL/NW)</i>					
CITY OF HENRY/PORT OF HENRY	554-598 FRONT ST HENRY, ILLINOIS MARSHALL COUNTY	PORT MASTER DEVELOPMENT AND IMPLEMENTATION PLAN	MARINE	\$453,980 STATEWIDE PLANNING & RESEARCH	2022 -2024
Recipient Site: https://portofhenry.org/			Map Site: https://idot.click/fy25-30-myp-multimodal-program-map#MYP_ID=351		
CITY OF MACOMB	701 E PIERCE STREET MACOMB, ILLINOIS MCDONOUGH COUNTY	REPLACEMENT BUSES	TRANSIT	\$2,000,000 REBUILD ILLINOIS	2024 -2029
Recipient Site: https://cityofmacomb.com/public-transportation/			Map Site: https://idot.click/fy25-30-myp-multimodal-program-map#MYP_ID=412		
CITY OF MACOMB	701 E PIERCE STREET MACOMB, ILLINOIS MCDONOUGH COUNTY	FACILITY RENOVATIONS	TRANSIT	\$1,000,000 REBUILD ILLINOIS	2024 -2029
Recipient Site: https://cityofmacomb.com/public-transportation/			Map Site: https://idot.click/fy25-30-myp-multimodal-program-map#MYP_ID=413		

*Proposed Program is subject to change

Projects Identified with an Asterisk (*) are seeking Federal Discretionary Funds and are not guaranteed

** Multiple funding sources were applied - MYP FY 2025-2030 Capital Project List: https://idot.illinois.gov/content/dam/soi/en/web/idot/documents/transportation-system/planning/MYP_Capital_List_2025-2030.xlsx

Airport Project funding is 90% Federal AIP Funding/5% State Road Funds/5% Local, except for Chicago O'Hare and Chicago Midway which are 75% Federal AIP/25% Local

Rail Project Funding listed is funding that is secured or reasonably available for Rail Capital Projects for FY 2025-2030

<u>Recipient</u>	<u>Location/County</u>	<u>Project</u>	<u>Mode</u>	<u>Value/Source</u>	<u>MYP Years</u>
CITY OF MACOMB	701 E PIERCE STREET MACOMB, ILLINOIS MCDONOUGH COUNTY	DEMAND RESPONSE SOFTWARE	TRANSIT	\$250,000 REBUILD ILLINOIS	2024 -2029

Recipient Site: <https://cityofmacomb.com/public-transportation/>

Map Site: https://idot.click/fy25-30-myp-multimodal-program-map#MYP_ID=414

GALESBURG MUNICIPAL	275 LLOYD STEARMAN GALESBURG, ILLINOIS KNOX COUNTY	* REHABILITATE RUNWAY 3/21	AVIATION	\$4,270,000 AIRPORT IMPROVEMENT PROGRAM (AIP)	2026 -2026
---------------------	--	----------------------------	----------	---	------------

Recipient Site: <https://ci.galesburg.il.us/government/departments/airport/index.php>

Map Site: https://idot.click/fy25-30-myp-multimodal-program-map#MYP_ID=119

GALESBURG MUNICIPAL	275 LLOYD STEARMAN GALESBURG, ILLINOIS KNOX COUNTY	* IMPROVE RUNWAY SAFETY AREA (RSA) ON ALL 4 RUNWAY ENDS PH 1	AVIATION	\$2,500,000 AIRPORT IMPROVEMENT PROGRAM (AIP)	2027 -2027
---------------------	--	---	----------	---	------------

Recipient Site: <https://ci.galesburg.il.us/government/departments/airport/index.php>

Map Site: https://idot.click/fy25-30-myp-multimodal-program-map#MYP_ID=120

*Proposed Program is subject to change

Page 77 of 146

Projects Identified with an Asterisk (*) are seeking Federal Discretionary Funds and are not guaranteed

** Multiple funding sources were applied - MYP FY 2025-2030 Capital Project List: https://idot.illinois.gov/content/dam/soi/en/web/idot/documents/transportation-system/planning/MYP_Capital_List_2025-2030.xlsx

Airport Project funding is 90% Federal AIP Funding/5% State Road Funds/5% Local, except for Chicago O'Hare and Chicago Midway which are 75% Federal AIP/25% Local

Rail Project Funding listed is funding that is secured or reasonably available for Rail Capital Projects for FY 2025-2030

<u>Recipient</u>	<u>Location/County</u>	<u>Project</u>	<u>Mode</u>	<u>Value/Source</u>	<u>MYP Years</u>
GALESBURG MUNICIPAL	275 LLOYD STEARMAN GALESBURG, ILLINOIS KNOX COUNTY	CONSTRUCT HANGARS	AVIATION	\$800,000 AIRPORT IMPROVEMENT PROGRAM (AIP)	2029 -2029

Recipient Site: <https://ci.galesburg.il.us/government/departments/airport/index.php>

Map Site: https://idot.click/fy25-30-myp-multimodal-program-map#MYP_ID=121

GALESBURG MUNICIPAL	275 LLOYD STEARMAN GALESBURG, ILLINOIS KNOX COUNTY	CONSTRUCT HANGAR ACCESS PAVEMENTS	AVIATION	\$350,000 AIRPORT IMPROVEMENT PROGRAM (AIP)	2029 -2029
---------------------	--	-----------------------------------	----------	---	------------

Recipient Site: <https://ci.galesburg.il.us/government/departments/airport/index.php>

Map Site: https://idot.click/fy25-30-myp-multimodal-program-map#MYP_ID=122

GENERAL WAYNE A DOWNING PEORIA INTERNATIONAL	6100 W EVERETT M PEORIA, IL PEORIA COUNTY	ACQUIRE SNOW REMOVAL EQUIPMENT	AVIATION	\$1,270,593 AIRPORT IMPROVEMENT PROGRAM (AIP)	2026 -2026
--	---	--------------------------------	----------	---	------------

Recipient Site: <https://www.flypia.com/>

Map Site: https://idot.click/fy25-30-myp-multimodal-program-map#MYP_ID=473

*Proposed Program is subject to change

Page 78 of 146

Projects Identified with an Asterisk (*) are seeking Federal Discretionary Funds and are not guaranteed

** Multiple funding sources were applied - MYP FY 2025-2030 Capital Project List: https://idot.illinois.gov/content/dam/soi/en/web/idot/documents/transportation-system/planning/MYP_Capital_List_2025-2030.xlsx

Airport Project funding is 90% Federal AIP Funding/5% State Road Funds/5% Local, except for Chicago O'Hare and Chicago Midway which are 75% Federal AIP/25% Local

Rail Project Funding listed is funding that is secured or reasonably available for Rail Capital Projects for FY 2025-2030

Recipient	Location/County	Project	Mode	Value/Source	MYP Years
GENERAL WAYNE A. DOWNING-PEORIA INTERNATIONAL	6100 W EVERETT M PEORIA, ILLINOIS PEORIA COUNTY	RECONSTRUCT SPONSOR OWNED TOWER	AVIATION	\$16,011,112 AIRPORT IMPROVEMENT PROGRAM (AIP)	2025 -2025

Recipient Site: <https://www.flypia.com/>

Map Site: https://idot.click/fy25-30-myp-multimodal-program-map#MYP_ID=123

GENERAL WAYNE A. DOWNING-PEORIA INTERNATIONAL	6100 W EVERETT M PEORIA, ILLINOIS PEORIA COUNTY	SHIFT OR RECONFIGURE EXISTING TAXIWAY A4	AVIATION	\$381,598 AIRPORT IMPROVEMENT PROGRAM (AIP)	2025 -2025
---	---	--	----------	---	------------

Recipient Site: <https://www.flypia.com/>

Map Site: https://idot.click/fy25-30-myp-multimodal-program-map#MYP_ID=124

GENERAL WAYNE A. DOWNING-PEORIA INTERNATIONAL	6100 W EVERETT M PEORIA, ILLINOIS PEORIA COUNTY	REHABILITATE TAXIWAY A	AVIATION	\$714,932 AIRPORT IMPROVEMENT PROGRAM (AIP)	2025 -2025
---	---	------------------------	----------	---	------------

Recipient Site: <https://www.flypia.com/>

Map Site: https://idot.click/fy25-30-myp-multimodal-program-map#MYP_ID=125

*Proposed Program is subject to change

Page 79 of 146

Projects Identified with an Asterisk (*) are seeking Federal Discretionary Funds and are not guaranteed

** Multiple funding sources were applied - MYP FY 2025-2030 Capital Project List: https://idot.illinois.gov/content/dam/soi/en/web/idot/documents/transportation-system/planning/MYP_Capital_List_2025-2030.xlsx

Airport Project funding is 90% Federal AIP Funding/5% State Road Funds/5% Local, except for Chicago O'Hare and Chicago Midway which are 75% Federal AIP/25% Local

Rail Project Funding listed is funding that is secured or reasonably available for Rail Capital Projects for FY 2025-2030

<u>Recipient</u>	<u>Location/County</u>	<u>Project</u>	<u>Mode</u>	<u>Value/Source</u>	<u>MYP Years</u>
GENERAL WAYNE A. DOWNING-PEORIA INTERNATIONAL	6100 W EVERETT M PEORIA, ILLINOIS PEORIA COUNTY	STRENGTHEN TAXIWAY A	AVIATION	\$2,901,815 AIRPORT IMPROVEMENT PROGRAM (AIP)	2025 -2025

Recipient Site: <https://www.flypia.com/>

Map Site: https://idot.click/fy25-30-myp-multimodal-program-map#MYP_ID=126

GENERAL WAYNE A. DOWNING-PEORIA INTERNATIONAL	6100 W EVERETT M PEORIA, ILLINOIS PEORIA COUNTY	SHIFT OR RECONFIGURE TAXIWAY A4	AVIATION	\$2,222,222 AIRPORT IMPROVEMENT PROGRAM (AIP)	2026 -2026
---	---	---------------------------------	----------	---	------------

Recipient Site: <https://www.flypia.com/>

Map Site: https://idot.click/fy25-30-myp-multimodal-program-map#MYP_ID=127

GENERAL WAYNE A. DOWNING-PEORIA INTERNATIONAL	6100 W EVERETT M PEORIA, ILLINOIS PEORIA COUNTY	REHABILITATE TAXIWAY A	AVIATION	\$3,055,556 AIRPORT IMPROVEMENT PROGRAM (AIP)	2026 -2026
---	---	------------------------	----------	---	------------

Recipient Site: <https://www.flypia.com/>

Map Site: https://idot.click/fy25-30-myp-multimodal-program-map#MYP_ID=128

*Proposed Program is subject to change

Page 80 of 146

Projects Identified with an Asterisk (*) are seeking Federal Discretionary Funds and are not guaranteed

** Multiple funding sources were applied - MYP FY 2025-2030 Capital Project List: https://idot.illinois.gov/content/dam/soi/en/web/idot/documents/transportation-system/planning/MYP_Capital_List_2025-2030.xlsx

Airport Project funding is 90% Federal AIP Funding/5% State Road Funds/5% Local, except for Chicago O'Hare and Chicago Midway which are 75% Federal AIP/25% Local

Rail Project Funding listed is funding that is secured or reasonably available for Rail Capital Projects for FY 2025-2030

<u>Recipient</u>	<u>Location/County</u>	<u>Project</u>	<u>Mode</u>	<u>Value/Source</u>	<u>MYP Years</u>
GENERAL WAYNE A. DOWNING-PEORIA INTERNATIONAL	6100 W EVERETT M PEORIA, ILLINOIS PEORIA COUNTY	REHABILITATE TAXIWAY A	AVIATION	\$2,319,599 AIRPORT IMPROVEMENT PROGRAM (AIP)	2026 -2026

Recipient Site: <https://www.flypia.com/>

Map Site: https://idot.click/fy25-30-myp-multimodal-program-map#MYP_ID=129

GENERAL WAYNE A. DOWNING-PEORIA INTERNATIONAL	6100 W EVERETT M PEORIA, ILLINOIS PEORIA COUNTY	CONSTRUCT/REHABILITATE/MODIFY/EXPAND SAND & CHEMICAL STORAGE BUILDING	AVIATION	\$1,566,666 AIRPORT IMPROVEMENT PROGRAM (AIP)	2026 -2026
---	---	--	----------	---	------------

Recipient Site: <https://www.flypia.com/>

Map Site: https://idot.click/fy25-30-myp-multimodal-program-map#MYP_ID=130

GREATER PEORIA MASS TRANSIT DISTRICT	2105 N.E. JEFFERSON PEORIA, ILLINOIS PEORIA COUNTY	BUS REPLACEMENT	TRANSIT	\$5,317,900 REBUILD ILLINOIS	2024 -2029
---	--	-----------------	---------	--	------------

Recipient Site: <https://www.ridecitylink.org/>

Map Site: https://idot.click/fy25-30-myp-multimodal-program-map#MYP_ID=423

*Proposed Program is subject to change

Projects Identified with an Asterisk (*) are seeking Federal Discretionary Funds and are not guaranteed

** Multiple funding sources were applied - MYP FY 2025-2030 Capital Project List: https://idot.illinois.gov/content/dam/soi/en/web/idot/documents/transportation-system/planning/MYP_Capital_List_2025-2030.xlsx

Airport Project funding is 90% Federal AIP Funding/5% State Road Funds/5% Local, except for Chicago O'Hare and Chicago Midway which are 75% Federal AIP/25% Local

Rail Project Funding listed is funding that is secured or reasonably available for Rail Capital Projects for FY 2025-2030

<u>Recipient</u>	<u>Location/County</u>	<u>Project</u>	<u>Mode</u>	<u>Value/Source</u>	<u>MYP Years</u>
HEART OF ILLINOIS REGIONAL PORT DISTRICT	100 SW WATER STREET PEORIA, ILLINOIS PEORIA COUNTY	PORT MASTER DEVELOPMENT AND IMPLEMENTATION PLAN STUDY	MARINE	\$465,500 STATEWIDE PLANNING & RESEARCH	2023 -2024

Recipient Site: <https://greaterpeoriaedc.org/>

Map Site: https://idot.click/fy25-30-myp-multimodal-program-map#MYP_ID=357

INGERSOLL (CANTON)	26013 N INGERSOLL CANTON, ILLINOIS FULTON COUNTY	FUEL FARM: PARTIAL REIMBURSEMENT	AVIATION	\$336,666 AIRPORT IMPROVEMENT PROGRAM (AIP)	2025 -2025
--------------------	--	----------------------------------	----------	---	------------

Recipient Site: N/A

Map Site: https://idot.click/fy25-30-myp-multimodal-program-map#MYP_ID=151

INGERSOLL (CANTON)	26013 N INGERSOLL CANTON, ILLINOIS FULTON COUNTY	REHABILITATE T-HANGARS	AVIATION	\$653,334 AIRPORT IMPROVEMENT PROGRAM (AIP)	2027 -2027
--------------------	--	------------------------	----------	---	------------

Recipient Site: N/A

Map Site: https://idot.click/fy25-30-myp-multimodal-program-map#MYP_ID=152

*Proposed Program is subject to change

Projects Identified with an Asterisk (*) are seeking Federal Discretionary Funds and are not guaranteed

** Multiple funding sources were applied - MYP FY 2025-2030 Capital Project List: https://idot.illinois.gov/content/dam/soi/en/web/idot/documents/transportation-system/planning/MYP_Capital_List_2025-2030.xlsx

Airport Project funding is 90% Federal AIP Funding/5% State Road Funds/5% Local, except for Chicago O'Hare and Chicago Midway which are 75% Federal AIP/25% Local

Rail Project Funding listed is funding that is secured or reasonably available for Rail Capital Projects for FY 2025-2030

<u>Recipient</u>	<u>Location/County</u>	<u>Project</u>	<u>Mode</u>	<u>Value/Source</u>	<u>MYP Years</u>
INGERSOLL (CANTON)	26013 N INGERSOLL CANTON, ILLINOIS FULTON COUNTY	ENVIRONMENTAL ASSESSMENT FOR RUNWAY EXTENSION	AVIATION	\$333,334 AIRPORT IMPROVEMENT PROGRAM (AIP)	2028 -2028

Recipient Site: N/A

Map Site: https://idot.click/fy25-30-myp-multimodal-program-map#MYP_ID=153

INGERSOLL (CANTON)	26013 N INGERSOLL CANTON, ILLINOIS FULTON COUNTY	CONSTRUCT SNOW REMOVAL EQUIPMENT BUILDING	AVIATION	\$500,000 AIRPORT IMPROVEMENT PROGRAM (AIP)	2029 -2029
--------------------	--	--	----------	---	------------

Recipient Site: N/A

Map Site: https://idot.click/fy25-30-myp-multimodal-program-map#MYP_ID=154

INGERSOLL (CANTON)	26013 N INGERSOLL CANTON, IL FULTON COUNTY	REHABILITATE RUNWAY 18/36	AVIATION	\$2,200,000 AIRPORT IMPROVEMENT PROGRAM (AIP)	2029 -2029
--------------------	--	---------------------------	----------	---	------------

Recipient Site: N/A

Map Site: https://idot.click/fy25-30-myp-multimodal-program-map#MYP_ID=499

*Proposed Program is subject to change

Projects Identified with an Asterisk (*) are seeking Federal Discretionary Funds and are not guaranteed

** Multiple funding sources were applied - MYP FY 2025-2030 Capital Project List: https://idot.illinois.gov/content/dam/soi/en/web/idot/documents/transportation-system/planning/MYP_Capital_List_2025-2030.xlsx

Airport Project funding is 90% Federal AIP Funding/5% State Road Funds/5% Local, except for Chicago O'Hare and Chicago Midway which are 75% Federal AIP/25% Local

Rail Project Funding listed is funding that is secured or reasonably available for Rail Capital Projects for FY 2025-2030

<u>Recipient</u>	<u>Location/County</u>	<u>Project</u>	<u>Mode</u>	<u>Value/Source</u>	<u>MYP Years</u>
INGERSOLL (CANTON)	26013 N INGERSOLL CANTON, IL FULTON COUNTY	AIRFIELD DRAINAGE IMPROVEMENTS	AVIATION	\$499,334 AIRPORT IMPROVEMENT PROGRAM (AIP)	2029 -2029

Recipient Site: N/A

Map Site: https://idot.click/fy25-30-myp-multimodal-program-map#MYP_ID=500

MARSHALL COUNTY	1315 IL-17 LACON, ILLINOIS MARSHALL COUNTY	INSTALL NAVIGATIONAL AIDS	AVIATION	\$660,000 AIRPORT IMPROVEMENT PROGRAM (AIP)	2025 -2025
-----------------	--	---------------------------	----------	---	------------

Recipient Site: <https://marshallcountyairport.com/>

Map Site: https://idot.click/fy25-30-myp-multimodal-program-map#MYP_ID=197

MARSHALL COUNTY	1315 IL-17 LACON, ILLINOIS MARSHALL COUNTY	RECONSTRUCT EAST TAXIWAY	AVIATION	\$1,122,222 AIRPORT IMPROVEMENT PROGRAM (AIP)	2025 -2025
-----------------	--	--------------------------	----------	---	------------

Recipient Site: <https://marshallcountyairport.com/>

Map Site: https://idot.click/fy25-30-myp-multimodal-program-map#MYP_ID=198

*Proposed Program is subject to change

Projects Identified with an Asterisk (*) are seeking Federal Discretionary Funds and are not guaranteed

** Multiple funding sources were applied - MYP FY 2025-2030 Capital Project List: https://idot.illinois.gov/content/dam/soi/en/web/idot/documents/transportation-system/planning/MYP_Capital_List_2025-2030.xlsx

Airport Project funding is 90% Federal AIP Funding/5% State Road Funds/5% Local, except for Chicago O'Hare and Chicago Midway which are 75% Federal AIP/25% Local

Rail Project Funding listed is funding that is secured or reasonably available for Rail Capital Projects for FY 2025-2030

<u>Recipient</u>	<u>Location/County</u>	<u>Project</u>	<u>Mode</u>	<u>Value/Source</u>	<u>MYP Years</u>
MONMOUTH MUNICIPAL	100 E. BROADWAY MONMOUTH, ILLINOIS WARREN COUNTY	* REHABILITATE RUNWAY 3/21	AVIATION	\$2,144,444 AIRPORT IMPROVEMENT PROGRAM (AIP)	2028 -2028

Recipient Site: <http://www.cityofmonmouth.com/index.php/for-departments/airport>

Map Site: https://idot.click/fy25-30-myp-multimodal-program-map#MYP_ID=212

MONMOUTH MUNICIPAL	100 E. BROADWAY MONMOUTH, ILLINOIS WARREN COUNTY	REPLACE BEACON	AVIATION	\$166,666 AIRPORT IMPROVEMENT PROGRAM (AIP)	2028 -2028
--------------------	--	----------------	----------	---	------------

Recipient Site: <http://www.cityofmonmouth.com/index.php/for-departments/airport>

Map Site: https://idot.click/fy25-30-myp-multimodal-program-map#MYP_ID=213

MONMOUTH MUNICIPAL	100 E. BROADWAY MONMOUTH, ILLINOIS WARREN COUNTY	IMPROVE RUNWAY SAFETY AREA	AVIATION	\$500,000 AIRPORT IMPROVEMENT PROGRAM (AIP)	2025 -2025
--------------------	--	----------------------------	----------	---	------------

Recipient Site: <http://www.cityofmonmouth.com/index.php/for-departments/airport>

Map Site: https://idot.click/fy25-30-myp-multimodal-program-map#MYP_ID=214

*Proposed Program is subject to change

Projects Identified with an Asterisk (*) are seeking Federal Discretionary Funds and are not guaranteed

** Multiple funding sources were applied - MYP FY 2025-2030 Capital Project List: https://idot.illinois.gov/content/dam/soi/en/web/idot/documents/transportation-system/planning/MYP_Capital_List_2025-2030.xlsx

Airport Project funding is 90% Federal AIP Funding/5% State Road Funds/5% Local, except for Chicago O'Hare and Chicago Midway which are 75% Federal AIP/25% Local

Rail Project Funding listed is funding that is secured or reasonably available for Rail Capital Projects for FY 2025-2030

<u>Recipient</u>	<u>Location/County</u>	<u>Project</u>	<u>Mode</u>	<u>Value/Source</u>	<u>MYP Years</u>
MT. HAWLEY AUXILIARY - PEORIA	1320 W BIRD BLVD PEORIA, ILLINOIS PEORIA COUNTY	* REHABILITATE RUNWAY 18/36	AVIATION	\$3,150,000 AIRPORT IMPROVEMENT PROGRAM (AIP)	2025 -2025

Recipient Site: <http://www.fly3my.com/>

Map Site: https://idot.click/fy25-30-myp-multimodal-program-map#MYP_ID=222

MT. HAWLEY AUXILIARY - PEORIA	1320 W BIRD BLVD PEORIA, ILLINOIS PEORIA COUNTY	* RECONSTRUCT RUNWAY LIGHTING	AVIATION	\$1,413,334 AIRPORT IMPROVEMENT PROGRAM (AIP)	2027 -2027
----------------------------------	---	-------------------------------	----------	---	------------

Recipient Site: <http://www.fly3my.com/>

Map Site: https://idot.click/fy25-30-myp-multimodal-program-map#MYP_ID=223

PEKIN MUNICIPAL	13906 AIRPORT LN PEKIN, ILLINOIS TAZEWELL COUNTY	CONSTRUCT HANGAR	AVIATION	\$326,666 AIRPORT IMPROVEMENT PROGRAM (AIP)	2025 -2025
-----------------	--	------------------	----------	---	------------

Recipient Site: <https://www.ci.pekin.il.us/departments/airport/airport.php>

Map Site: https://idot.click/fy25-30-myp-multimodal-program-map#MYP_ID=234

*Proposed Program is subject to change

Projects Identified with an Asterisk (*) are seeking Federal Discretionary Funds and are not guaranteed

** Multiple funding sources were applied - MYP FY 2025-2030 Capital Project List: https://idot.illinois.gov/content/dam/soi/en/web/idot/documents/transportation-system/planning/MYP_Capital_List_2025-2030.xlsx

Airport Project funding is 90% Federal AIP Funding/5% State Road Funds/5% Local, except for Chicago O'Hare and Chicago Midway which are 75% Federal AIP/25% Local

Rail Project Funding listed is funding that is secured or reasonably available for Rail Capital Projects for FY 2025-2030

<u>Recipient</u>	<u>Location/County</u>	<u>Project</u>	<u>Mode</u>	<u>Value/Source</u>	<u>MYP Years</u>
PEKIN MUNICIPAL	13906 AIRPORT LN PEKIN, ILLINOIS TAZEWELL COUNTY	* REHABILITATE PARALLEL TAXIWAY	AVIATION	\$2,200,000 AIRPORT IMPROVEMENT PROGRAM (AIP)	2028 -2028

Recipient Site: <https://www.ci.pekin.il.us/departments/airport/airport.php>

Map Site: https://idot.click/fy25-30-myp-multimodal-program-map#MYP_ID=235

*Proposed Program is subject to change

Projects Identified with an Asterisk (*) are seeking Federal Discretionary Funds and are not guaranteed

** Multiple funding sources were applied - MYP FY 2025-2030 Capital Project List: https://idot.illinois.gov/content/dam/soi/en/web/idot/documents/transportation-system/planning/MYP_Capital_List_2025-2030.xlsx

Airport Project funding is 90% Federal AIP Funding/5% State Road Funds/5% Local, except for Chicago O'Hare and Chicago Midway which are 75% Federal AIP/25% Local

Rail Project Funding listed is funding that is secured or reasonably available for Rail Capital Projects for FY 2025-2030

<u>Recipient</u>	<u>Location/County</u>	<u>Project</u>	<u>Mode</u>	<u>Value/Source</u>	<u>MYP Years</u>
<i>D5 (CENTRAL/E)</i>					
BLOOMINGTON-NORMAL PUBLIC TRANSIT SYSTEM	351 WYLIE DRIVE NORMAL, ILLINOIS MCLEAN COUNTY	MICROTRANSIT/PARATRANSIT STORAGE AND WORKFORCE DEVELOPMENT FACILITY	TRANSIT	\$8,000,000 REBUILD ILLINOIS	2024 -2029
Recipient Site: https://www.connect-transit.com/			Map Site: https://idot.click/fy25-30-myp-multimodal-program-map#MYP_ID=415		
BLOOMINGTON-NORMAL PUBLIC TRANSIT SYSTEM	351 WYLIE DRIVE NORMAL, ILLINOIS MCLEAN COUNTY	ON-DEMAND NEIGHBORHOOD ACCESS MICROTRANSIT VEHICLES	TRANSIT	\$1,600,000 REBUILD ILLINOIS	2024 -2029
Recipient Site: https://www.connect-transit.com/			Map Site: https://idot.click/fy25-30-myp-multimodal-program-map#MYP_ID=416		
CENTRAL ILLINOIS REGIONAL	3201 CIRA DR BLOOMINGTON, ILLINOIS MCLEAN COUNTY	REHABILITATE RUNWAY 11/29 FINAL DESIGN	AVIATION	\$825,123 AIRPORT IMPROVEMENT PROGRAM (AIP)	2025 -2025
Recipient Site: https://cira.com/			Map Site: https://idot.click/fy25-30-myp-multimodal-program-map#MYP_ID=40		

*Proposed Program is subject to change

Projects Identified with an Asterisk (*) are seeking Federal Discretionary Funds and are not guaranteed

** Multiple funding sources were applied - MYP FY 2025-2030 Capital Project List: https://idot.illinois.gov/content/dam/soi/en/web/idot/documents/transportation-system/planning/MYP_Capital_List_2025-2030.xlsx

Airport Project funding is 90% Federal AIP Funding/5% State Road Funds/5% Local, except for Chicago O'Hare and Chicago Midway which are 75% Federal AIP/25% Local

Rail Project Funding listed is funding that is secured or reasonably available for Rail Capital Projects for FY 2025-2030

<u>Recipient</u>	<u>Location/County</u>	<u>Project</u>	<u>Mode</u>	<u>Value/Source</u>	<u>MYP Years</u>
CENTRAL ILLINOIS REGIONAL	3201 CIRA DR BLOOMINGTON, ILLINOIS MCLEAN COUNTY	ACQUIRE AIRCRAFT RESCUE & FIRE FIGHTING VEHICLE	AVIATION	\$1,250,000 AIRPORT IMPROVEMENT PROGRAM (AIP)	2025 -2025

Recipient Site: <https://cira.com/>

Map Site: https://idot.click/fy25-30-myp-multimodal-program-map#MYP_ID=41

CENTRAL ILLINOIS REGIONAL	3201 CIRA DR BLOOMINGTON, ILLINOIS MCLEAN COUNTY	CONSTRUCT OR IMPROVE PARKING LOT	AVIATION	\$4,878,665 AIRPORT IMPROVEMENT PROGRAM (AIP)	2026 -2026
------------------------------	--	----------------------------------	----------	---	------------

Recipient Site: <https://cira.com/>

Map Site: https://idot.click/fy25-30-myp-multimodal-program-map#MYP_ID=42

CENTRAL ILLINOIS REGIONAL	3201 CIRA DR BLOOMINGTON, ILLINOIS MCLEAN COUNTY	REHABILITATE RUNWAY 11/29	AVIATION	\$11,831,486 AIRPORT IMPROVEMENT PROGRAM (AIP)	2026 -2026
------------------------------	--	---------------------------	----------	--	------------

Recipient Site: <https://cira.com/>

Map Site: https://idot.click/fy25-30-myp-multimodal-program-map#MYP_ID=43

*Proposed Program is subject to change

Projects Identified with an Asterisk (*) are seeking Federal Discretionary Funds and are not guaranteed

** Multiple funding sources were applied - MYP FY 2025-2030 Capital Project List: https://idot.illinois.gov/content/dam/soi/en/web/idot/documents/transportation-system/planning/MYP_Capital_List_2025-2030.xlsx

Airport Project funding is 90% Federal AIP Funding/5% State Road Funds/5% Local, except for Chicago O'Hare and Chicago Midway which are 75% Federal AIP/25% Local

Rail Project Funding listed is funding that is secured or reasonably available for Rail Capital Projects for FY 2025-2030

<u>Recipient</u>	<u>Location/County</u>	<u>Project</u>	<u>Mode</u>	<u>Value/Source</u>	<u>MYP Years</u>
CHAMPAIGN-URBANA MASS TRANSIT DISTRICT	1101 E. UNIVERSITY AVE URBANA, ILLINOIS CHAMPAIGN COUNTY	HYBRID BUS REPLACEMENT	TRANSIT	\$7,150,000 REBUILD ILLINOIS	2024 -2029

Recipient Site: <https://mtd.org/>

Map Site: https://idot.click/fy25-30-myp-multimodal-program-map#MYP_ID=417

DOUGLAS COUNTY	401 S. CENTER TUSCOLA, ILLINOIS DOUGLAS COUNTY	VEHICLE STORAGE FACILITY	TRANSIT	\$1,100,000 REBUILD ILLINOIS	2024 -2029
----------------	--	--------------------------	---------	--	------------

Recipient Site: <http://www.dialaridetransit.org/>

Map Site: https://idot.click/fy25-30-myp-multimodal-program-map#MYP_ID=402

EDGAR COUNTY	15551 AIRPORT RD PARIS, ILLINOIS EDGAR COUNTY	LAND ACQUISITION	AVIATION	\$251,112 AIRPORT IMPROVEMENT PROGRAM (AIP)	2026 -2026
--------------	---	------------------	----------	---	------------

Recipient Site: <https://edgarcountyillinois.com/offices/airport/>

Map Site: https://idot.click/fy25-30-myp-multimodal-program-map#MYP_ID=105

*Proposed Program is subject to change

Page 90 of 146

Projects Identified with an Asterisk (*) are seeking Federal Discretionary Funds and are not guaranteed

** Multiple funding sources were applied - MYP FY 2025-2030 Capital Project List: https://idot.illinois.gov/content/dam/soi/en/web/idot/documents/transportation-system/planning/MYP_Capital_List_2025-2030.xlsx

Airport Project funding is 90% Federal AIP Funding/5% State Road Funds/5% Local, except for Chicago O'Hare and Chicago Midway which are 75% Federal AIP/25% Local

Rail Project Funding listed is funding that is secured or reasonably available for Rail Capital Projects for FY 2025-2030

<u>Recipient</u>	<u>Location/County</u>	<u>Project</u>	<u>Mode</u>	<u>Value/Source</u>	<u>MYP Years</u>
MCLEAN COUNTY	115 E WASHINGTON ST BLOOMINGTON, ILLINOIS MCLEAN COUNTY	SHOP EQUIPMENT	TRANSIT	\$285,000 REBUILD ILLINOIS	2024 -2029

Recipient Site: <https://www.connect-transit.com/>

Map Site: https://idot.click/fy25-30-myp-multimodal-program-map#MYP_ID=392

RANTOUL NATIONAL AVIATION CENTER	6 AVIATION CENTER DR RANTOUL, ILLINOIS CHAMPAIGN COUNTY	IMPROVE RUNWAY SAFETY AREA	AVIATION	\$2,000,000 AIRPORT IMPROVEMENT PROGRAM (AIP)	2028 -2028
-------------------------------------	---	----------------------------	----------	---	------------

Recipient Site: <https://www.village.rantoul.il.us/231/Airport>

Map Site: https://idot.click/fy25-30-myp-multimodal-program-map#MYP_ID=254

UNIVERSITY OF ILLINOIS- WILLARD	11 AIRPORT RD CHAMPAIGN, ILLINOIS CHAMPAIGN COUNTY	CONSTRUCT AIRCRAFT RESCUE & FIRE FIGHTING (ARFF) BUILDING	AVIATION	\$5,254,341 AIRPORT IMPROVEMENT PROGRAM (AIP)	2027 -2027
------------------------------------	--	--	----------	---	------------

Recipient Site: <https://iflycu.com/>

Map Site: https://idot.click/fy25-30-myp-multimodal-program-map#MYP_ID=301

*Proposed Program is subject to change

Page 91 of 146

Projects Identified with an Asterisk (*) are seeking Federal Discretionary Funds and are not guaranteed

** Multiple funding sources were applied - MYP FY 2025-2030 Capital Project List: https://idot.illinois.gov/content/dam/soi/en/web/idot/documents/transportation-system/planning/MYP_Capital_List_2025-2030.xlsx

Airport Project funding is 90% Federal AIP Funding/5% State Road Funds/5% Local, except for Chicago O'Hare and Chicago Midway which are 75% Federal AIP/25% Local

Rail Project Funding listed is funding that is secured or reasonably available for Rail Capital Projects for FY 2025-2030

<u>Recipient</u>	<u>Location/County</u>	<u>Project</u>	<u>Mode</u>	<u>Value/Source</u>	<u>MYP Years</u>
UNIVERSITY OF ILLINOIS- WILLARD	11 AIRPORT RD CHAMPAIGN, Illinois CHAMPAIGN COUNTY	IMPROVE/MODIFY/REHABILITATE TERMINAL BUILDING	AVIATION	\$1,476,563 AIRPORT IMPROVEMENT PROGRAM (AIP)	2025 -2025

Recipient Site: <https://iflycu.com/>

Map Site: https://idot.click/fy25-30-myp-multimodal-program-map#MYP_ID=476

UNIVERSITY OF ILLINOIS- WILLARD	11 AIRPORT RD CHAMPAIGN, Illinois CHAMPAIGN COUNTY	INSTALL RUNWAY VERTICAL/VISUAL GUIDANCE SYSTEM 4/22	AVIATION	\$277,778 AIRPORT IMPROVEMENT PROGRAM (AIP)	2025 -2025
------------------------------------	--	--	----------	---	------------

Recipient Site: <https://iflycu.com/>

Map Site: https://idot.click/fy25-30-myp-multimodal-program-map#MYP_ID=477

VERMILION REGIONAL	22633 N BOWMAN AVE DANVILLE, ILLINOIS VERMILION COUNTY	* TAXIWAY A - PHASE 3	AVIATION	\$3,700,000 AIRPORT IMPROVEMENT PROGRAM (AIP)	2025 -2025
--------------------	--	-----------------------	----------	---	------------

Recipient Site: <https://www.vrairport.com/meetings/>

Map Site: https://idot.click/fy25-30-myp-multimodal-program-map#MYP_ID=306

*Proposed Program is subject to change

Page 92 of 146

Projects Identified with an Asterisk (*) are seeking Federal Discretionary Funds and are not guaranteed

** Multiple funding sources were applied - MYP FY 2025-2030 Capital Project List: https://idot.illinois.gov/content/dam/soi/en/web/idot/documents/transportation-system/planning/MYP_Capital_List_2025-2030.xlsx

Airport Project funding is 90% Federal AIP Funding/5% State Road Funds/5% Local, except for Chicago O'Hare and Chicago Midway which are 75% Federal AIP/25% Local

Rail Project Funding listed is funding that is secured or reasonably available for Rail Capital Projects for FY 2025-2030

<u>Recipient</u>	<u>Location/County</u>	<u>Project</u>	<u>Mode</u>	<u>Value/Source</u>	<u>MYP Years</u>
VERMILION REGIONAL	22633 N BOWMAN AVE DANVILLE, ILLINOIS VERMILION COUNTY	REHABILITATE APRON PHASE 1	AVIATION	\$821,112 AIRPORT IMPROVEMENT PROGRAM (AIP)	2026 -2026

Recipient Site: <https://www.vrairport.com/meetings/>

Map Site: https://idot.click/fy25-30-myp-multimodal-program-map#MYP_ID=307

*Proposed Program is subject to change

Projects Identified with an Asterisk (*) are seeking Federal Discretionary Funds and are not guaranteed

** Multiple funding sources were applied - MYP FY 2025-2030 Capital Project List: https://idot.illinois.gov/content/dam/soi/en/web/idot/documents/transportation-system/planning/MYP_Capital_List_2025-2030.xlsx

Airport Project funding is 90% Federal AIP Funding/5% State Road Funds/5% Local, except for Chicago O'Hare and Chicago Midway which are 75% Federal AIP/25% Local

Rail Project Funding listed is funding that is secured or reasonably available for Rail Capital Projects for FY 2025-2030

<u>Recipient</u>	<u>Location/County</u>	<u>Project</u>	<u>Mode</u>	<u>Value/Source</u>	<u>MYP Years</u>
<u>D6 (CENTRAL/W)</u>					
ABRAHAM LINCOLN CAPITAL	1200 CAPITAL AIRPORT SPRINGFIELD, ILLINOIS SANGAMON COUNTY	INSTALL PERIMETER FENCING NOT REQUIRED BY 49 AVIATION CFR 1542 WILDLIFE		\$297,700 AIRPORT IMPROVEMENT PROGRAM (AIP)	2025 -2025
Recipient Site: https://www.flyspi.com/			Map Site: https://idot.click/fy25-30-myp-multimodal-program-map#MYP_ID=1		
ABRAHAM LINCOLN CAPITAL	1200 CAPITAL AIRPORT SPRINGFIELD, ILLINOIS SANGAMON COUNTY	REHABILITATE APRON AIR CARRIER	AVIATION	\$1,195,919 AIRPORT IMPROVEMENT PROGRAM (AIP)	2026 -2026
Recipient Site: https://www.flyspi.com/			Map Site: https://idot.click/fy25-30-myp-multimodal-program-map#MYP_ID=2		
ABRAHAM LINCOLN CAPITAL	1200 CAPITAL AIRPORT SPRINGFIELD, ILLINOIS SANGAMON COUNTY	* REHABILITATE APRON FOXTROT	AVIATION	\$2,289,200 AIRPORT IMPROVEMENT PROGRAM (AIP)	2027 -2027
Recipient Site: https://www.flyspi.com/			Map Site: https://idot.click/fy25-30-myp-multimodal-program-map#MYP_ID=3		

*Proposed Program is subject to change

Projects Identified with an Asterisk (*) are seeking Federal Discretionary Funds and are not guaranteed

** Multiple funding sources were applied - MYP FY 2025-2030 Capital Project List: https://idot.illinois.gov/content/dam/soi/en/web/idot/documents/transportation-system/planning/MYP_Capital_List_2025-2030.xlsx

Airport Project funding is 90% Federal AIP Funding/5% State Road Funds/5% Local, except for Chicago O'Hare and Chicago Midway which are 75% Federal AIP/25% Local

Rail Project Funding listed is funding that is secured or reasonably available for Rail Capital Projects for FY 2025-2030

<u>Recipient</u>	<u>Location/County</u>	<u>Project</u>	<u>Mode</u>	<u>Value/Source</u>	<u>MYP Years</u>
ABRAHAM LINCOLN CAPITAL	1200 CAPITAL AIRPORT SPRINGFIELD, ILLINOIS SANGAMON COUNTY	IMPROVE/MODIFY/REHABILITATE EXISTING ARFF BUILDING	AVIATION	\$1,129,768 AIRPORT IMPROVEMENT PROGRAM (AIP)	2025 -2025

Recipient Site: <https://www.flyspi.com/>

Map Site: https://idot.click/fy25-30-myp-multimodal-program-map#MYP_ID=4

ABRAHAM LINCOLN CAPITAL	1200 CAPITAL AIRPORT SPRINGFIELD, ILLINOIS SANGAMON COUNTY	REHABILITATE RUNWAY 13/31	AVIATION	\$167,364 AIRPORT IMPROVEMENT PROGRAM (AIP)	2025 -2025
----------------------------	--	---------------------------	----------	---	------------

Recipient Site: <https://www.flyspi.com/>

Map Site: https://idot.click/fy25-30-myp-multimodal-program-map#MYP_ID=5

BEARDSTOWN (GREATER BEARDSTOWN)	9487 AIRPORT RD BEARDSTOWN, ILLINOIS CASS COUNTY	* REHABILITATE RUNWAY 18-36 (26,675 SY) AND TAXIWAYS A, B, AND 36 TURNAROUND (3,950 SY).	AVIATION	\$2,655,000 AIRPORT IMPROVEMENT PROGRAM (AIP)	2028 -2028
------------------------------------	--	---	----------	---	------------

Recipient Site: <http://www.beardstownil.org/beardstown-municipal-airport/>

Map Site: https://idot.click/fy25-30-myp-multimodal-program-map#MYP_ID=20

*Proposed Program is subject to change

Projects Identified with an Asterisk (*) are seeking Federal Discretionary Funds and are not guaranteed

** Multiple funding sources were applied - MYP FY 2025-2030 Capital Project List: https://idot.illinois.gov/content/dam/soi/en/web/idot/documents/transportation-system/planning/MYP_Capital_List_2025-2030.xlsx

Airport Project funding is 90% Federal AIP Funding/5% State Road Funds/5% Local, except for Chicago O'Hare and Chicago Midway which are 75% Federal AIP/25% Local

Rail Project Funding listed is funding that is secured or reasonably available for Rail Capital Projects for FY 2025-2030

<u>Recipient</u>	<u>Location/County</u>	<u>Project</u>	<u>Mode</u>	<u>Value/Source</u>	<u>MYP Years</u>
CITY OF QUINCY	730 MAIN STREET QUINCY, ILLINOIS ADAMS COUNTY	RELOCATION OF BUS TRANSFER FACILITY	TRANSIT	\$3,892,394 REBUILD ILLINOIS	2024 -2029

Recipient Site: <https://www.quincyil.gov/explore/quincy-transportation/quincy-transit>

Map Site: https://idot.click/fy25-30-myp-multimodal-program-map#MYP_ID=397

HAVANA REGIONAL	17970 1100N HAVANA, ILLINOIS MASON COUNTY	AIRPORT MASTER PLAN & EXHIBIT A - PROPERTY LINE MAP	AVIATION	\$333,334 AIRPORT IMPROVEMENT PROGRAM (AIP)	2025 -2025
-----------------	---	--	----------	---	------------

Recipient Site: <https://www.havanaregionalairport.com/>

Map Site: https://idot.click/fy25-30-myp-multimodal-program-map#MYP_ID=141

HAVANA REGIONAL	17970 1100N HAVANA, ILLINOIS MASON COUNTY	ENVIRONMENTAL ASSESSMENT FOR NEW RUNWAY	AVIATION	\$292,222 AIRPORT IMPROVEMENT PROGRAM (AIP)	2027 -2027
-----------------	---	---	----------	---	------------

Recipient Site: <https://www.havanaregionalairport.com/>

Map Site: https://idot.click/fy25-30-myp-multimodal-program-map#MYP_ID=142

*Proposed Program is subject to change

Page 96 of 146

Projects Identified with an Asterisk (*) are seeking Federal Discretionary Funds and are not guaranteed

** Multiple funding sources were applied - MYP FY 2025-2030 Capital Project List: https://idot.illinois.gov/content/dam/soi/en/web/idot/documents/transportation-system/planning/MYP_Capital_List_2025-2030.xlsx

Airport Project funding is 90% Federal AIP Funding/5% State Road Funds/5% Local, except for Chicago O'Hare and Chicago Midway which are 75% Federal AIP/25% Local

Rail Project Funding listed is funding that is secured or reasonably available for Rail Capital Projects for FY 2025-2030

<u>Recipient</u>	<u>Location/County</u>	<u>Project</u>	<u>Mode</u>	<u>Value/Source</u>	<u>MYP Years</u>
HAVANA REGIONAL	17970 1100N HAVANA, ILLINOIS MASON COUNTY	LAND ACQUISITION	AVIATION	\$458,888 AIRPORT IMPROVEMENT PROGRAM (AIP)	2028 -2028

Recipient Site: <https://www.havanaregionalairport.com/>

Map Site: https://idot.click/fy25-30-myp-multimodal-program-map#MYP_ID=145

JACKSONVILLE MUNICIPAL	1956 BALDWIN RD JACKSONVILLE, ILLINOIS MORGAN COUNTY	REHABILITATE TERMINAL BUILDING	AVIATION	\$290,000 AIRPORT IMPROVEMENT PROGRAM (AIP)	2027 -2027
------------------------	--	--------------------------------	----------	---	------------

Recipient Site: <http://www.flyijx.com/>

Map Site: https://idot.click/fy25-30-myp-multimodal-program-map#MYP_ID=155

JACKSONVILLE MUNICIPAL	1956 BALDWIN RD JACKSONVILLE, ILLINOIS MORGAN COUNTY	* REHABILITATE RUNWAY 4/22	AVIATION	\$3,400,000 AIRPORT IMPROVEMENT PROGRAM (AIP)	2029 -2029
------------------------	--	----------------------------	----------	---	------------

Recipient Site: <http://www.flyijx.com/>

Map Site: https://idot.click/fy25-30-myp-multimodal-program-map#MYP_ID=156

*Proposed Program is subject to change

Projects Identified with an Asterisk (*) are seeking Federal Discretionary Funds and are not guaranteed

** Multiple funding sources were applied - MYP FY 2025-2030 Capital Project List: https://idot.illinois.gov/content/dam/soi/en/web/idot/documents/transportation-system/planning/MYP_Capital_List_2025-2030.xlsx

Airport Project funding is 90% Federal AIP Funding/5% State Road Funds/5% Local, except for Chicago O'Hare and Chicago Midway which are 75% Federal AIP/25% Local

Rail Project Funding listed is funding that is secured or reasonably available for Rail Capital Projects for FY 2025-2030

<u>Recipient</u>	<u>Location/County</u>	<u>Project</u>	<u>Mode</u>	<u>Value/Source</u>	<u>MYP Years</u>
JACKSONVILLE MUNICIPAL	1956 BALDWIN RD JACKSONVILLE, IL MORGAN COUNTY	UPDATE AIRPORT MASTER PLAN & EXHIBIT "A"	AVIATION	\$225,000 STATE	2025 -2025

Recipient Site: <https://idot.illinois.gov/>

Map Site: https://idot.click/fy25-30-myp-multimodal-program-map#MYP_ID=563

LITCHFIELD MUNICIPAL	1201 U.S. RTE 66 SOUTH LITCHFIELD, ILLINOIS MONTGOMERY COUNTY	REIMBURSEMENT: LOCALLY CONSTRUCTED T- HANGAR	AVIATION	\$161,112 AIRPORT IMPROVEMENT PROGRAM (AIP)	2026 -2026
----------------------	---	---	----------	---	------------

Recipient Site: <http://airport.litchfieldil.com/>

Map Site: https://idot.click/fy25-30-myp-multimodal-program-map#MYP_ID=187

LITCHFIELD MUNICIPAL	1201 U.S. RTE 66 SOUTH LITCHFIELD, ILLINOIS MONTGOMERY COUNTY	MAINTAIN AIRFIELD PAVEMENTS	AVIATION	\$333,334 AIRPORT IMPROVEMENT PROGRAM (AIP)	2027 -2027
----------------------	---	-----------------------------	----------	---	------------

Recipient Site: <http://airport.litchfieldil.com/>

Map Site: https://idot.click/fy25-30-myp-multimodal-program-map#MYP_ID=188

*Proposed Program is subject to change

Page 98 of 146

Projects Identified with an Asterisk (*) are seeking Federal Discretionary Funds and are not guaranteed

** Multiple funding sources were applied - MYP FY 2025-2030 Capital Project List: https://idot.illinois.gov/content/dam/soi/en/web/idot/documents/transportation-system/planning/MYP_Capital_List_2025-2030.xlsx

Airport Project funding is 90% Federal AIP Funding/5% State Road Funds/5% Local, except for Chicago O'Hare and Chicago Midway which are 75% Federal AIP/25% Local

Rail Project Funding listed is funding that is secured or reasonably available for Rail Capital Projects for FY 2025-2030

<u>Recipient</u>	<u>Location/County</u>	<u>Project</u>	<u>Mode</u>	<u>Value/Source</u>	<u>MYP Years</u>
LITCHFIELD MUNICIPAL	1201 U.S. RTE 66 SOUTH LITCHFIELD, ILLINOIS MONTGOMERY COUNTY	REIMBURSEMENT: LOCALLY CONSTRUCTED HANGAR	AVIATION	\$161,112 AIRPORT IMPROVEMENT PROGRAM (AIP)	2027 -2027

Recipient Site: <http://airport.litchfieldil.com/>

Map Site: https://idot.click/fy25-30-myp-multimodal-program-map#MYP_ID=189

LITCHFIELD MUNICIPAL	1201 U.S. RTE 66 SOUTH LITCHFIELD, ILLINOIS MONTGOMERY COUNTY	INSTALL PRECISION APPROACH PATH INDICATORS	AVIATION	\$333,334 AIRPORT IMPROVEMENT PROGRAM (AIP)	2029 -2029
----------------------	---	--	----------	---	------------

Recipient Site: <http://airport.litchfieldil.com/>

Map Site: https://idot.click/fy25-30-myp-multimodal-program-map#MYP_ID=190

LITCHFIELD MUNICIPAL	1201 U.S. RTE 66 SOUTH LITCHFIELD, ILLINOIS MONTGOMERY COUNTY	* REHABILITATE RUNWAY 18/36	AVIATION	\$2,550,000 AIRPORT IMPROVEMENT PROGRAM (AIP)	2029 -2029
----------------------	---	-----------------------------	----------	---	------------

Recipient Site: <http://airport.litchfieldil.com/>

Map Site: https://idot.click/fy25-30-myp-multimodal-program-map#MYP_ID=191

*Proposed Program is subject to change

Page 99 of 146

Projects Identified with an Asterisk (*) are seeking Federal Discretionary Funds and are not guaranteed

** Multiple funding sources were applied - MYP FY 2025-2030 Capital Project List: https://idot.illinois.gov/content/dam/soi/en/web/idot/documents/transportation-system/planning/MYP_Capital_List_2025-2030.xlsx

Airport Project funding is 90% Federal AIP Funding/5% State Road Funds/5% Local, except for Chicago O'Hare and Chicago Midway which are 75% Federal AIP/25% Local

Rail Project Funding listed is funding that is secured or reasonably available for Rail Capital Projects for FY 2025-2030

<u>Recipient</u>	<u>Location/County</u>	<u>Project</u>	<u>Mode</u>	<u>Value/Source</u>	<u>MYP Years</u>
LOGAN COUNTY	1351 AIRPORT RD LINCOLN, ILLINOIS LOGAN COUNTY	REHABILITATE T-HANGARS	AVIATION	\$710,000 AIRPORT IMPROVEMENT PROGRAM (AIP)	2026 -2026

Recipient Site: N/A

Map Site: https://idot.click/fy25-30-myp-multimodal-program-map#MYP_ID=192

LOGAN COUNTY	1351 AIRPORT RD LINCOLN, ILLINOIS LOGAN COUNTY	MAINTAIN HANGAR PAVEMENTS	AVIATION	\$500,000 AIRPORT IMPROVEMENT PROGRAM (AIP)	2029 -2029
--------------	--	---------------------------	----------	---	------------

Recipient Site: N/A

Map Site: https://idot.click/fy25-30-myp-multimodal-program-map#MYP_ID=193

MACOMB MUNICIPAL	16190 E 1300TH ST MACOMB, ILLINOIS MCDONOUGH COUNTY	REHABILITATE T-HANGARS	AVIATION	\$653,334 AIRPORT IMPROVEMENT PROGRAM (AIP)	2027 -2027
------------------	---	------------------------	----------	---	------------

Recipient Site: <http://www.macombairport.com/>

Map Site: https://idot.click/fy25-30-myp-multimodal-program-map#MYP_ID=194

*Proposed Program is subject to change

Page 100 of 146

Projects Identified with an Asterisk (*) are seeking Federal Discretionary Funds and are not guaranteed

** Multiple funding sources were applied - MYP FY 2025-2030 Capital Project List: https://idot.illinois.gov/content/dam/soi/en/web/idot/documents/transportation-system/planning/MYP_Capital_List_2025-2030.xlsx

Airport Project funding is 90% Federal AIP Funding/5% State Road Funds/5% Local, except for Chicago O'Hare and Chicago Midway which are 75% Federal AIP/25% Local

Rail Project Funding listed is funding that is secured or reasonably available for Rail Capital Projects for FY 2025-2030

<u>Recipient</u>	<u>Location/County</u>	<u>Project</u>	<u>Mode</u>	<u>Value/Source</u>	<u>MYP Years</u>
MACOMB MUNICIPAL	16190 E 1300TH ST MACOMB, ILLINOIS MCDONOUGH COUNTY	AIRFIELD PAVMENT MAINTENANCE	AVIATION	\$333,334 AIRPORT IMPROVEMENT PROGRAM (AIP)	2028 -2028

Recipient Site: <http://www.macombairport.com/>

Map Site: https://idot.click/fy25-30-myp-multimodal-program-map#MYP_ID=195

MACOUPIN COUNTY	215 SOUTH EAST ST. CARLINVILLE, ILLINOIS MACOUPIN COUNTY	REPLACEMENT VEHICLES	TRANSIT	\$2,123,500 REBUILD ILLINOIS	2024 -2029
-----------------	--	----------------------	---------	--	------------

Recipient Site: <https://mcpd.net/macoupin-county-transit/>

Map Site: https://idot.click/fy25-30-myp-multimodal-program-map#MYP_ID=406

MID-AMERICA INTERMODAL AUTHORITY PORT DISTRICT	4400 N 24TH ST QUINCY, ILLINOIS ADAMS COUNTY	ALTER LOGISTICS TERMINAL FACILITY	MARINE	\$13,763,192 REBUILD ILLINOIS - PORT FACILITIES CAPITAL	2022 -2023
--	--	-----------------------------------	--------	---	------------

Recipient Site: <http://maia-port.com/>

Map Site: https://idot.click/fy25-30-myp-multimodal-program-map#MYP_ID=346

*Proposed Program is subject to change

Projects Identified with an Asterisk (*) are seeking Federal Discretionary Funds and are not guaranteed

** Multiple funding sources were applied - MYP FY 2025-2030 Capital Project List: https://idot.illinois.gov/content/dam/soi/en/web/idot/documents/transportation-system/planning/MYP_Capital_List_2025-2030.xlsx

Airport Project funding is 90% Federal AIP Funding/5% State Road Funds/5% Local, except for Chicago O'Hare and Chicago Midway which are 75% Federal AIP/25% Local

Rail Project Funding listed is funding that is secured or reasonably available for Rail Capital Projects for FY 2025-2030

<u>Recipient</u>	<u>Location/County</u>	<u>Project</u>	<u>Mode</u>	<u>Value/Source</u>	<u>MYP Years</u>
MID-AMERICA INTERMODAL AUTHORITY PORT DISTRICT	301 OAK STREET QUINCY, ILLINOIS ADAMS COUNTY	INTERMODAL PROJECT	MARINE	\$181,800 ILLINOIS COMPETITIVE FREIGHT PROGRAM	2024 -2027

Recipient Site: <https://midamericaport.com/>

Map Site: https://idot.click/fy25-30-myp-multimodal-program-map#MYP_ID=363

MT. STERLING MUNICIPAL	145 WEST MAIN MT. STERLING, ILLINOIS BROWN COUNTY	REIMBURSEMENT: AIRPORT LAYOUT PLAN	AVIATION	\$166,666 AIRPORT IMPROVEMENT PROGRAM (AIP)	2029 -2029
------------------------	---	------------------------------------	----------	---	------------

Recipient Site: N/A

Map Site: https://idot.click/fy25-30-myp-multimodal-program-map#MYP_ID=224

MT. STERLING MUNICIPAL	145 WEST MAIN MT. STERLING, ILLINOIS BROWN COUNTY	AIRPORT LAYOUT PLAN	AVIATION	\$166,666 AIRPORT IMPROVEMENT PROGRAM (AIP)	2028 -2028
------------------------	---	---------------------	----------	---	------------

Recipient Site: N/A

Map Site: https://idot.click/fy25-30-myp-multimodal-program-map#MYP_ID=225

*Proposed Program is subject to change

Projects Identified with an Asterisk (*) are seeking Federal Discretionary Funds and are not guaranteed

** Multiple funding sources were applied - MYP FY 2025-2030 Capital Project List: https://idot.illinois.gov/content/dam/soi/en/web/idot/documents/transportation-system/planning/MYP_Capital_List_2025-2030.xlsx

Airport Project funding is 90% Federal AIP Funding/5% State Road Funds/5% Local, except for Chicago O'Hare and Chicago Midway which are 75% Federal AIP/25% Local

Rail Project Funding listed is funding that is secured or reasonably available for Rail Capital Projects for FY 2025-2030

Recipient	Location/County	Project	Mode	Value/Source	MYP Years
MT. STERLING MUNICIPAL	145 WEST MAIN MT. STERLING, ILLINOIS BROWN COUNTY	CONSTRUCT T-HANGAR ACCESS TAXIWAYS	AVIATION	\$417,778 AIRPORT IMPROVEMENT PROGRAM (AIP)	2025 -2025

Recipient Site: N/A

Map Site: https://idot.click/fy25-30-myp-multimodal-program-map#MYP_ID=226

SANGAMON COUNTY	200 SOUTH NINTH SPRINGFIELD, ILLINOIS SANGAMON COUNTY	BUS BARN AND OFFICE	TRANSIT	\$2,980,000 REBUILD ILLINOIS	2024 -2029
-----------------	---	---------------------	---------	--	------------

Recipient Site: <https://co.sangamon.il.us/departments/s-z/smart>

Map Site: https://idot.click/fy25-30-myp-multimodal-program-map#MYP_ID=408

SPRINGFIELD MASS TRANSIT DISTRICT	1525 S. 6TH STREET SPRINGFIELD, ILLINOIS SANGAMON COUNTY	10TH STREET CORRIDOR CONSOLIDATION PASSENGER AND FREIGHT RAIL**	RAIL	\$25,200,000 REBUILD ILLINOIS	2022 -2027
--------------------------------------	--	--	------	---	------------

Recipient Site: <http://springfieldrailroad.com/newsite/>

Map Site: https://idot.click/fy25-30-myp-multimodal-program-map#MYP_ID=371

*Proposed Program is subject to change

Projects Identified with an Asterisk (*) are seeking Federal Discretionary Funds and are not guaranteed

** Multiple funding sources were applied - MYP FY 2025-2030 Capital Project List: https://idot.illinois.gov/content/dam/soi/en/web/idot/documents/transportation-system/planning/MYP_Capital_List_2025-2030.xlsx

Airport Project funding is 90% Federal AIP Funding/5% State Road Funds/5% Local, except for Chicago O'Hare and Chicago Midway which are 75% Federal AIP/25% Local

Rail Project Funding listed is funding that is secured or reasonably available for Rail Capital Projects for FY 2025-2030

<u>Recipient</u>	<u>Location/County</u>	<u>Project</u>	<u>Mode</u>	<u>Value/Source</u>	<u>MYP Years</u>
SPRINGFIELD MASS TRANSIT DISTRICT	928 SOUTH NINTH SPRINGFIELD, ILLINOIS SANGAMON COUNTY	SECONDARY TRANSFER CENTER	TRANSIT	\$6,900,000 REBUILD ILLINOIS	2024 -2029

Recipient Site: <https://co.sangamon.il.us/departments/s-z/smart>

Map Site: https://idot.click/fy25-30-myp-multimodal-program-map#MYP_ID=431

SPRINGFIELD MASS TRANSIT DISTRICT	928 SOUTH NINTH SPRINGFIELD, ILLINOIS SANGAMON COUNTY	FACILITY REPAIRS AND EXPANSION	TRANSIT	\$1,070,000 REBUILD ILLINOIS	2024 -2029
--------------------------------------	---	--------------------------------	---------	--	------------

Recipient Site: <https://co.sangamon.il.us/departments/s-z/smart>

Map Site: https://idot.click/fy25-30-myp-multimodal-program-map#MYP_ID=432

STATE OF ILLINOIS	2300 SOUTH DIRKSEN SPRINGFIELD , IL SANGAMON COUNTY	ADVANCED AIR MOBILITY PHASE 2	AVIATION	\$777,778 AIRPORT IMPROVEMENT PROGRAM (AIP)	2027 -2027
-------------------	---	-------------------------------	----------	---	------------

Recipient Site: <https://idot.illinois.gov/>

Map Site: https://idot.click/fy25-30-myp-multimodal-program-map#MYP_ID=557

*Proposed Program is subject to change

Projects Identified with an Asterisk (*) are seeking Federal Discretionary Funds and are not guaranteed

** Multiple funding sources were applied - MYP FY 2025-2030 Capital Project List: https://idot.illinois.gov/content/dam/soi/en/web/idot/documents/transportation-system/planning/MYP_Capital_List_2025-2030.xlsx

Airport Project funding is 90% Federal AIP Funding/5% State Road Funds/5% Local, except for Chicago O'Hare and Chicago Midway which are 75% Federal AIP/25% Local

Rail Project Funding listed is funding that is secured or reasonably available for Rail Capital Projects for FY 2025-2030

<u>Recipient</u>	<u>Location/County</u>	<u>Project</u>	<u>Mode</u>	<u>Value/Source</u>	<u>MYP Years</u>
STATE OF ILLINOIS	2300 SOUTH DIRKSEN SPRINGFIELD , IL SANGAMON COUNTY	OPERATIONS COUNT	AVIATION	\$1,944,444 AIRPORT IMPROVEMENT PROGRAM (AIP)	2025 -2025

Recipient Site: <https://idot.illinois.gov/>

Map Site: https://idot.click/fy25-30-myp-multimodal-program-map#MYP_ID=558

STATE OF ILLINOIS	2300 SOUTH DIRKSEN SPRINGFIELD , IL SANGAMON COUNTY	SYSTEM PLAN: PAVEMENT CONDITION INDEX SURVEY	AVIATION	\$333,333 AIRPORT IMPROVEMENT PROGRAM (AIP)	2025 -2025
-------------------	---	---	----------	---	------------

Recipient Site: <https://idot.illinois.gov/>

Map Site: https://idot.click/fy25-30-myp-multimodal-program-map#MYP_ID=559

STATE OF ILLINOIS	2300 SOUTH DIRKSEN SPRINGFIELD , IL SANGAMON COUNTY	SYSTEM PLAN: PAVEMENT CONDITION INDEX SURVEY	AVIATION	\$555,556 AIRPORT IMPROVEMENT PROGRAM (AIP)	2026 -2026
-------------------	---	---	----------	---	------------

Recipient Site: <https://idot.illinois.gov/>

Map Site: https://idot.click/fy25-30-myp-multimodal-program-map#MYP_ID=560

*Proposed Program is subject to change

Page 105 of 146

Projects Identified with an Asterisk (*) are seeking Federal Discretionary Funds and are not guaranteed

** Multiple funding sources were applied - MYP FY 2025-2030 Capital Project List: https://idot.illinois.gov/content/dam/soi/en/web/idot/documents/transportation-system/planning/MYP_Capital_List_2025-2030.xlsx

Airport Project funding is 90% Federal AIP Funding/5% State Road Funds/5% Local, except for Chicago O'Hare and Chicago Midway which are 75% Federal AIP/25% Local

Rail Project Funding listed is funding that is secured or reasonably available for Rail Capital Projects for FY 2025-2030

Recipient	Location/County	Project	Mode	Value/Source	MYP Years
STATE OF ILLINOIS	2300 SOUTH DIRKSEN SPRINGFIELD , IL SANGAMON COUNTY	SYSTEM PLAN: PAVEMENT CONDITION INDEX SURVEY	AVIATION	\$555,556 AIRPORT IMPROVEMENT PROGRAM (AIP)	2029 -2029

Recipient Site: <https://idot.illinois.gov/>

Map Site: https://idot.click/fy25-30-myp-multimodal-program-map#MYP_ID=561

STATE OF ILLINOIS	2300 SOUTH DIRKSEN SPRINGFIELD , IL SANGAMON COUNTY	OPERATIONS COUNT	AVIATION	\$555,556 AIRPORT IMPROVEMENT PROGRAM (AIP)	2028 -2028
-------------------	---	------------------	----------	---	------------

Recipient Site: <https://idot.illinois.gov/>

Map Site: https://idot.click/fy25-30-myp-multimodal-program-map#MYP_ID=562

TAYLORVILLE MUNICIPAL	1501 S SPRESSER ST TAYLORVILLE, ILLINOIS CHRISTIAN COUNTY	REHABILITATE APRON	AVIATION	\$160,000 AIRPORT IMPROVEMENT PROGRAM (AIP)	2027 -2027
-----------------------	---	--------------------	----------	---	------------

Recipient Site: <https://taylorville.net/airport/>

Map Site: https://idot.click/fy25-30-myp-multimodal-program-map#MYP_ID=294

*Proposed Program is subject to change

Page 106 of 146

Projects Identified with an Asterisk (*) are seeking Federal Discretionary Funds and are not guaranteed

** Multiple funding sources were applied - MYP FY 2025-2030 Capital Project List: https://idot.illinois.gov/content/dam/soi/en/web/idot/documents/transportation-system/planning/MYP_Capital_List_2025-2030.xlsx

Airport Project funding is 90% Federal AIP Funding/5% State Road Funds/5% Local, except for Chicago O'Hare and Chicago Midway which are 75% Federal AIP/25% Local

Rail Project Funding listed is funding that is secured or reasonably available for Rail Capital Projects for FY 2025-2030

<u>Recipient</u>	<u>Location/County</u>	<u>Project</u>	<u>Mode</u>	<u>Value/Source</u>	<u>MYP Years</u>
TAYLORVILLE MUNICIPAL	1501 S SPRESSER ST TAYLORVILLE, ILLINOIS CHRISTIAN COUNTY	REHABILITATE TAXIWAY A PHASE 2	AVIATION	\$1,888,888 AIRPORT IMPROVEMENT PROGRAM (AIP)	2025 -2025

Recipient Site: <https://taylorville.net/airport/>

Map Site: https://idot.click/fy25-30-myp-multimodal-program-map#MYP_ID=295

TAYLORVILLE MUNICIPAL	1501 S SPRESSER ST TAYLORVILLE, ILLINOIS CHRISTIAN COUNTY	HANGAR ROOF REHABILITATION	AVIATION	\$525,000 AIRPORT IMPROVEMENT PROGRAM (AIP)	2025 -2025
-----------------------	---	----------------------------	----------	---	------------

Recipient Site: <https://taylorville.net/airport/>

Map Site: https://idot.click/fy25-30-myp-multimodal-program-map#MYP_ID=296

*Proposed Program is subject to change

Projects Identified with an Asterisk (*) are seeking Federal Discretionary Funds and are not guaranteed

** Multiple funding sources were applied - MYP FY 2025-2030 Capital Project List: https://idot.illinois.gov/content/dam/soi/en/web/idot/documents/transportation-system/planning/MYP_Capital_List_2025-2030.xlsx

Airport Project funding is 90% Federal AIP Funding/5% State Road Funds/5% Local, except for Chicago O'Hare and Chicago Midway which are 75% Federal AIP/25% Local

Rail Project Funding listed is funding that is secured or reasonably available for Rail Capital Projects for FY 2025-2030

<u>Recipient</u>	<u>Location/County</u>	<u>Project</u>	<u>Mode</u>	<u>Value/Source</u>	<u>MYP Years</u>
<u>D7 (CENTRAL/SE)</u>					
CASEY MUNICIPAL AIRPORT	101 AIRPORT ROAD, CASEY, IL CLARK COUNTY	REHABILITATE TAXIWAY A	AVIATION	\$2,000,000 AIRPORT IMPROVEMENT PROGRAM (AIP)	2029 -2029
Recipient Site: N/A			Map Site: https://idot.click/fy25-30-myp-multimodal-program-map#MYP_ID=453		
CITY OF DECATUR	1 GARY K. ANDERSON DECATUR, ILLINOIS MACON COUNTY	CAMPUS EXPANSION AND REHABILITATION	TRANSIT	\$3,750,000 REBUILD ILLINOIS	2024 -2029
Recipient Site: https://decatu.ril.gov/departments/transit/			Map Site: https://idot.click/fy25-30-myp-multimodal-program-map#MYP_ID=418		
CITY OF DECATUR	1 GARY K. ANDERSON DECATUR, ILLINOIS MACON COUNTY	BUS BARN SOLAR PANEL PROJECT	TRANSIT	\$1,850,000 REBUILD ILLINOIS	2024 -2029
Recipient Site: https://decatu.ril.gov/departments/transit/			Map Site: https://idot.click/fy25-30-myp-multimodal-program-map#MYP_ID=419		

*Proposed Program is subject to change

Projects Identified with an Asterisk (*) are seeking Federal Discretionary Funds and are not guaranteed

** Multiple funding sources were applied - MYP FY 2025-2030 Capital Project List: https://idot.illinois.gov/content/dam/soi/en/web/idot/documents/transportation-system/planning/MYP_Capital_List_2025-2030.xlsx

Airport Project funding is 90% Federal AIP Funding/5% State Road Funds/5% Local, except for Chicago O'Hare and Chicago Midway which are 75% Federal AIP/25% Local

Rail Project Funding listed is funding that is secured or reasonably available for Rail Capital Projects for FY 2025-2030

<u>Recipient</u>	<u>Location/County</u>	<u>Project</u>	<u>Mode</u>	<u>Value/Source</u>	<u>MYP Years</u>
CITY OF DECATUR	1 GARY K. ANDERSON DECATUR, ILLINOIS MACON COUNTY	CAPITAL VEHICLE REPLACEMENT	TRANSIT	\$290,000 REBUILD ILLINOIS	2024 -2029

Recipient Site: <https://decaturl.gov/departments/transit/>

Map Site: https://idot.click/fy25-30-myp-multimodal-program-map#MYP_ID=420

COLES COUNTY	651 JACKSON AVE CHARLESTON, ILLINOIS COLES COUNTY	PASSENGER SHELTERS AT DEVIATED FIXED ROUTE	TRANSIT	\$70,000 REBUILD ILLINOIS	2024 -2029
--------------	---	--	---------	-------------------------------------	------------

Recipient Site: <http://www.dialaridetransit.org/>

Map Site: https://idot.click/fy25-30-myp-multimodal-program-map#MYP_ID=398

COLES COUNTY MEMORIAL	432 AIRPORT RD MATTOON, ILLINOIS COLES COUNTY	CONSTRUCT HANGAR	AVIATION	\$1,548,888 AIRPORT IMPROVEMENT PROGRAM (AIP)	2025 -2025
-----------------------	---	------------------	----------	---	------------

Recipient Site: <https://www.colescountyairport.com/>

Map Site: https://idot.click/fy25-30-myp-multimodal-program-map#MYP_ID=74

*Proposed Program is subject to change

Page 109 of 146

Projects Identified with an Asterisk (*) are seeking Federal Discretionary Funds and are not guaranteed

** Multiple funding sources were applied - MYP FY 2025-2030 Capital Project List: https://idot.illinois.gov/content/dam/soi/en/web/idot/documents/transportation-system/planning/MYP_Capital_List_2025-2030.xlsx

Airport Project funding is 90% Federal AIP Funding/5% State Road Funds/5% Local, except for Chicago O'Hare and Chicago Midway which are 75% Federal AIP/25% Local

Rail Project Funding listed is funding that is secured or reasonably available for Rail Capital Projects for FY 2025-2030

<u>Recipient</u>	<u>Location/County</u>	<u>Project</u>	<u>Mode</u>	<u>Value/Source</u>	<u>MYP Years</u>
COLES COUNTY MEMORIAL	432 AIRPORT RD MATTOON, ILLINOIS COLES COUNTY	ACQUIRE DANNY WILSON PROPERTY	AVIATION	\$166,666 AIRPORT IMPROVEMENT PROGRAM (AIP)	2025 -2025

Recipient Site: <https://www.colescountyairport.com/>

Map Site: https://idot.click/fy25-30-myp-multimodal-program-map#MYP_ID=75

COLES COUNTY MEMORIAL	432 AIRPORT RD MATTOON, ILLINOIS COLES COUNTY	REHABILITATE RUNWAY 6/24	AVIATION	\$6,025,000 AIRPORT IMPROVEMENT PROGRAM (AIP)	2026 -2026
-----------------------	---	--------------------------	----------	---	------------

Recipient Site: <https://www.colescountyairport.com/>

Map Site: https://idot.click/fy25-30-myp-multimodal-program-map#MYP_ID=76

CRAWFORD COUNTY	10748 N 1650TH ST PALESTINE, ILLINOIS CRAWFORD COUNTY	REIMBURSEMENT: 100 X 100 CORPORATE BOX HANGAR	AVIATION	\$327,778 AIRPORT IMPROVEMENT PROGRAM (AIP)	2027 -2027
-----------------	---	--	----------	---	------------

Recipient Site: N/A

Map Site: https://idot.click/fy25-30-myp-multimodal-program-map#MYP_ID=84

*Proposed Program is subject to change

Projects Identified with an Asterisk (*) are seeking Federal Discretionary Funds and are not guaranteed

** Multiple funding sources were applied - MYP FY 2025-2030 Capital Project List: https://idot.illinois.gov/content/dam/soi/en/web/idot/documents/transportation-system/planning/MYP_Capital_List_2025-2030.xlsx

Airport Project funding is 90% Federal AIP Funding/5% State Road Funds/5% Local, except for Chicago O'Hare and Chicago Midway which are 75% Federal AIP/25% Local

Rail Project Funding listed is funding that is secured or reasonably available for Rail Capital Projects for FY 2025-2030

<u>Recipient</u>	<u>Location/County</u>	<u>Project</u>	<u>Mode</u>	<u>Value/Source</u>	<u>MYP Years</u>
DECATUR AIRPORT	910 S AIRPORT RD DECATUR, ILLINOIS MACON COUNTY	* RECONSTRUCT AIRFIELD GUIDANCE SIGNS RW 12/30 RECONSTRUCT AIRFIELD GUIDANCE SIGNS [RUNWAY 12/30] - REPLACE TAXI GUIDANCE SIGNAGE ASSOCIATED WITH RUNWAY 12/30. PHASE 2 OF 2	AVIATION	\$350,000 AIRPORT IMPROVEMENT PROGRAM (AIP)	2024 -2024

Recipient Site: <https://www.decaturnparks.org/airport/fly-decaturn/>

Map Site: https://idot.click/fy25-30-myp-multimodal-program-map#MYP_ID=85

EFFINGHAM COUNTY	101 N. 4TH STREET EFFINGHAM, ILLINOIS EFFINGHAM COUNTY	MAINTENANCE FACILITY	TRANSIT	\$2,998,700 REBUILD ILLINOIS	2024 -2029
------------------	--	----------------------	---------	--	------------

Recipient Site: <https://www.cefseoc.org/transportation-effingham>

Map Site: https://idot.click/fy25-30-myp-multimodal-program-map#MYP_ID=403

EFFINGHAM COUNTY MEMORIAL	14449 E 1100TH AVE EFFINGHAM, ILLINOIS EFFINGHAM COUNTY	MAINTENANCE OF AIRFIELD PAVEMENTS: MAINTENANCE OF CONCRETE & ASPHALT AIRFIELD PAVEMENTS INCLUDING PCC JOINT RESEALING, SPALL REPAIR, & ISOLATED PATCHING OF EXISTING RUNWAY 11/29; ASPHALT CRACK CLEANING & SEALING, APPLICATION OF ASPHALT PRESERVATION TREATM	AVIATION	\$657,778 AIRPORT IMPROVEMENT PROGRAM (AIP)	2024 -2024
------------------------------	---	---	----------	---	------------

Recipient Site: <http://www.co.effingham.il.us/airport>

Map Site: https://idot.click/fy25-30-myp-multimodal-program-map#MYP_ID=106

*Proposed Program is subject to change

Page 111 of 146

Projects Identified with an Asterisk (*) are seeking Federal Discretionary Funds and are not guaranteed

** Multiple funding sources were applied - MYP FY 2025-2030 Capital Project List: https://idot.illinois.gov/content/dam/soi/en/web/idot/documents/transportation-system/planning/MYP_Capital_List_2025-2030.xlsx

Airport Project funding is 90% Federal AIP Funding/5% State Road Funds/5% Local, except for Chicago O'Hare and Chicago Midway which are 75% Federal AIP/25% Local

Rail Project Funding listed is funding that is secured or reasonably available for Rail Capital Projects for FY 2025-2030

<u>Recipient</u>	<u>Location/County</u>	<u>Project</u>	<u>Mode</u>	<u>Value/Source</u>	<u>MYP Years</u>
FAIRFIELD MUNICIPAL	883 US HIGHWAY 45 FAIRFIELD , ILLINOIS WAYNE COUNTY	OBSTRUCTION REMOVAL	AVIATION	\$515,000 AIRPORT IMPROVEMENT PROGRAM (AIP)	2028 -2028

Recipient Site: <https://cityoffairfieldillinois.com/airport/>

Map Site: https://idot.click/fy25-30-myp-multimodal-program-map#MYP_ID=110

FAIRFIELD MUNICIPAL	883 US HIGHWAY 45 FAIRFIELD , ILLINOIS WAYNE COUNTY	CONSTRUCT HANGARS	AVIATION	\$333,334 AIRPORT IMPROVEMENT PROGRAM (AIP)	2029 -2029
---------------------	---	-------------------	----------	---	------------

Recipient Site: <https://cityoffairfieldillinois.com/airport/>

Map Site: https://idot.click/fy25-30-myp-multimodal-program-map#MYP_ID=111

FLORA MUNICIPAL	1 AIRPORT RD FLORA, ILLINOIS CLAY COUNTY	REPLACE AUTOMATED WEATHER OBSERVATION SYSTEM	AVIATION	\$600,000 AIRPORT IMPROVEMENT PROGRAM (AIP)	2027 -2027
-----------------	--	--	----------	---	------------

Recipient Site: <http://claycountyillinois.org/airport/>

Map Site: https://idot.click/fy25-30-myp-multimodal-program-map#MYP_ID=116

*Proposed Program is subject to change

Projects Identified with an Asterisk (*) are seeking Federal Discretionary Funds and are not guaranteed

** Multiple funding sources were applied - MYP FY 2025-2030 Capital Project List: https://idot.illinois.gov/content/dam/soi/en/web/idot/documents/transportation-system/planning/MYP_Capital_List_2025-2030.xlsx

Airport Project funding is 90% Federal AIP Funding/5% State Road Funds/5% Local, except for Chicago O'Hare and Chicago Midway which are 75% Federal AIP/25% Local

Rail Project Funding listed is funding that is secured or reasonably available for Rail Capital Projects for FY 2025-2030

<u>Recipient</u>	<u>Location/County</u>	<u>Project</u>	<u>Mode</u>	<u>Value/Source</u>	<u>MYP Years</u>
FLORA MUNICIPAL	1 AIRPORT RD FLORA, ILLINOIS CLAY COUNTY	* INSTALL PERIMETER FENCING	AVIATION	\$2,366,666 AIRPORT IMPROVEMENT PROGRAM (AIP)	2029 -2029

Recipient Site: <http://claycountyillinois.org/airport/>

Map Site: https://idot.click/fy25-30-myp-multimodal-program-map#MYP_ID=117

LAWRENCEVILLE-VINCENNES INT'L	13608 HANGER ROAD LAWRENCEVILLE, ILLINOIS LAWRENCE COUNTY	* REHABILITATE RUNWAY 9/27	AVIATION	\$2,333,334 AIRPORT IMPROVEMENT PROGRAM (AIP)	2029 -2029
-------------------------------	---	----------------------------	----------	---	------------

Recipient Site: N/A

Map Site: https://idot.click/fy25-30-myp-multimodal-program-map#MYP_ID=178

LAWRENCEVILLE-VINCENNES INT'L	13608 HANGER ROAD LAWRENCEVILLE, ILLINOIS LAWRENCE COUNTY	ENVIRONMENTAL ASSESSMENT FOR RUNWAY EXTENSION	AVIATION	\$66,666 AIRPORT IMPROVEMENT PROGRAM (AIP)	2029 -2029
-------------------------------	---	---	----------	--	------------

Recipient Site: N/A

Map Site: https://idot.click/fy25-30-myp-multimodal-program-map#MYP_ID=180

*Proposed Program is subject to change

Projects Identified with an Asterisk (*) are seeking Federal Discretionary Funds and are not guaranteed

** Multiple funding sources were applied - MYP FY 2025-2030 Capital Project List: https://idot.illinois.gov/content/dam/soi/en/web/idot/documents/transportation-system/planning/MYP_Capital_List_2025-2030.xlsx

Airport Project funding is 90% Federal AIP Funding/5% State Road Funds/5% Local, except for Chicago O'Hare and Chicago Midway which are 75% Federal AIP/25% Local

Rail Project Funding listed is funding that is secured or reasonably available for Rail Capital Projects for FY 2025-2030

<u>Recipient</u>	<u>Location/County</u>	<u>Project</u>	<u>Mode</u>	<u>Value/Source</u>	<u>MYP Years</u>
MT. CARMEL MUNICIPAL	10188 MT CARMEL ST FRANCISVILLE, ILLINOIS LAWRENCE COUNTY	RUNWAY PAVEMENT MAINTENANCE	AVIATION	\$166,666 AIRPORT IMPROVEMENT PROGRAM (AIP)	2028 -2028

Recipient Site: <https://www.cityofmtcarmel.com/airport>

Map Site: https://idot.click/fy25-30-myp-multimodal-program-map#MYP_ID=217

MT. CARMEL MUNICIPAL	10188 MT CARMEL ST FRANCISVILLE, ILLINOIS LAWRENCE COUNTY	CONSTRUCT TAXILANES TO NEW HANGAR	AVIATION	\$625,556 AIRPORT IMPROVEMENT PROGRAM (AIP)	2025 -2025
----------------------	---	-----------------------------------	----------	---	------------

Recipient Site: <https://www.cityofmtcarmel.com/airport>

Map Site: https://idot.click/fy25-30-myp-multimodal-program-map#MYP_ID=218

OLNEY-NOBLE	4395 AIRPORT RD NOBLE, ILLINOIS RICHLAND COUNTY	AIRFIELD PAVEMENT MAINTENANCE	AVIATION	\$333,334 AIRPORT IMPROVEMENT PROGRAM (AIP)	2026 -2026
-------------	---	-------------------------------	----------	---	------------

Recipient Site: N/A

Map Site: https://idot.click/fy25-30-myp-multimodal-program-map#MYP_ID=233

*Proposed Program is subject to change

Projects Identified with an Asterisk (*) are seeking Federal Discretionary Funds and are not guaranteed

** Multiple funding sources were applied - MYP FY 2025-2030 Capital Project List: https://idot.illinois.gov/content/dam/soi/en/web/idot/documents/transportation-system/planning/MYP_Capital_List_2025-2030.xlsx

Airport Project funding is 90% Federal AIP Funding/5% State Road Funds/5% Local, except for Chicago O'Hare and Chicago Midway which are 75% Federal AIP/25% Local

Rail Project Funding listed is funding that is secured or reasonably available for Rail Capital Projects for FY 2025-2030

<u>Recipient</u>	<u>Location/County</u>	<u>Project</u>	<u>Mode</u>	<u>Value/Source</u>	<u>MYP Years</u>
OLNEY-NOBLE	4395 AIRPORT RD OLNEY, ILLINOIS JEFFERSON COUNTY	CONSTRUCT HANGAR SITE & ACCESS PAVEMENT	AVIATION	\$813,334 AIRPORT IMPROVEMENT PROGRAM	2025 -2025

Recipient Site: N/A

Map Site: https://idot.click/fy25-30-myp-multimodal-program-map#MYP_ID=504

SHELBY COUNTY	1300 N 128 HWY SHELBYVILLE, ILLINOIS SHELBY COUNTY	REHABILITATE T-HANGARS	AVIATION	\$483,334 AIRPORT IMPROVEMENT PROGRAM (AIP)	2026 -2026
---------------	--	------------------------	----------	---	------------

Recipient Site: N/A

Map Site: https://idot.click/fy25-30-myp-multimodal-program-map#MYP_ID=273

SHELBY COUNTY	1300 N 128 HWY SHELBYVILLE, ILLINOIS SHELBY COUNTY	REHABILITATE TAXIWAY A	AVIATION	\$645,000 AIRPORT IMPROVEMENT PROGRAM (AIP)	2025 -2025
---------------	--	------------------------	----------	---	------------

Recipient Site: N/A

Map Site: https://idot.click/fy25-30-myp-multimodal-program-map#MYP_ID=274

*Proposed Program is subject to change

Projects Identified with an Asterisk (*) are seeking Federal Discretionary Funds and are not guaranteed

** Multiple funding sources were applied - MYP FY 2025-2030 Capital Project List: https://idot.illinois.gov/content/dam/soi/en/web/idot/documents/transportation-system/planning/MYP_Capital_List_2025-2030.xlsx

Airport Project funding is 90% Federal AIP Funding/5% State Road Funds/5% Local, except for Chicago O'Hare and Chicago Midway which are 75% Federal AIP/25% Local

Rail Project Funding listed is funding that is secured or reasonably available for Rail Capital Projects for FY 2025-2030

<u>Recipient</u>	<u>Location/County</u>	<u>Project</u>	<u>Mode</u>	<u>Value/Source</u>	<u>MYP Years</u>
SHELBY COUNTY	1300 N 128 HWY SHELBYVILLE, ILLINOIS SHELBY COUNTY	*REHABILITATE & OVERLAY RUNWAY 18/36 INCLUDING PATCHING, CLEANING & SEALING & MARKING & TURF RESTORATION	AVIATION	\$580,000 AIRPORT IMPROVEMENT PROGRAM (AIP)	2028 -2028

Recipient Site: N/A

Map Site: https://idot.click/fy25-30-myp-multimodal-program-map#MYP_ID=276

VANDALIA MUNICIPAL	COUNTY ROAD 1700 VANDALIA, ILLINOIS FAYETTE COUNTY	* REHABILITATE RUNWAY 18/36	AVIATION	\$2,200,000 AIRPORT IMPROVEMENT PROGRAM (AIP)	2028 -2028
--------------------	--	-----------------------------	----------	---	------------

Recipient Site: N/A

Map Site: https://idot.click/fy25-30-myp-multimodal-program-map#MYP_ID=302

*Proposed Program is subject to change

Projects Identified with an Asterisk (*) are seeking Federal Discretionary Funds and are not guaranteed

** Multiple funding sources were applied - MYP FY 2025-2030 Capital Project List: https://idot.illinois.gov/content/dam/soi/en/web/idot/documents/transportation-system/planning/MYP_Capital_List_2025-2030.xlsx

Airport Project funding is 90% Federal AIP Funding/5% State Road Funds/5% Local, except for Chicago O'Hare and Chicago Midway which are 75% Federal AIP/25% Local

Rail Project Funding listed is funding that is secured or reasonably available for Rail Capital Projects for FY 2025-2030

<u>Recipient</u>	<u>Location/County</u>	<u>Project</u>	<u>Mode</u>	<u>Value/Source</u>	<u>MYP Years</u>
<i>D8 (CENTRAL/SW)</i>					
AMERICA'S CENTRAL PORT DISTRICT	1635 WEST FIRST GRANITE CITY, ILLINOIS MADISON COUNTY	INDUSTRIAL DISTRICT ROADWAY IMPROVEMENT PHASE 3	MARINE	\$2,625,000 ILLINOIS COMPETITIVE FREIGHT PROGRAM	2026 -2029
Recipient Site: https://www.americascentralport.com/			Map Site: https://idot.click/fy25-30-myp-multimodal-program-map#MYP_ID=335		
AMERICA'S CENTRAL PORT DISTRICT	1635 WEST FIRST GRANITE CITY, ILLINOIS MADISON COUNTY	HARBOR DOCK IMPROVEMENTS PHASE 2	MARINE	\$4,545,000 ILLINOIS COMPETITIVE FREIGHT PROGRAM	2026 -2029
Recipient Site: https://www.americascentralport.com/			Map Site: https://idot.click/fy25-30-myp-multimodal-program-map#MYP_ID=336		
AMERICA'S CENTRAL PORT DISTRICT	1635 WEST FIRST GRANITE CITY, ILLINOIS MADISON COUNTY	MADISON HARBOR SEDIMENT REDUCTION	MARINE	\$13,000,000 REBUILD ILLINOIS - PORT FACILITIES CAPITAL	2023 -2026
Recipient Site: https://www.americascentralport.com/			Map Site: https://idot.click/fy25-30-myp-multimodal-program-map#MYP_ID=339		

*Proposed Program is subject to change

Projects Identified with an Asterisk (*) are seeking Federal Discretionary Funds and are not guaranteed

** Multiple funding sources were applied - MYP FY 2025-2030 Capital Project List: https://idot.illinois.gov/content/dam/soi/en/web/idot/documents/transportation-system/planning/MYP_Capital_List_2025-2030.xlsx

Airport Project funding is 90% Federal AIP Funding/5% State Road Funds/5% Local, except for Chicago O'Hare and Chicago Midway which are 75% Federal AIP/25% Local

Rail Project Funding listed is funding that is secured or reasonably available for Rail Capital Projects for FY 2025-2030

<u>Recipient</u>	<u>Location/County</u>	<u>Project</u>	<u>Mode</u>	<u>Value/Source</u>	<u>MYP Years</u>
AMERICA'S CENTRAL PORT DISTRICT	1635 WEST FIRST GRANITE CITY, ILLINOIS MADISON COUNTY	GRANITE CITY HARBOR TRUCK STAGING / CALLING CENTER	MARINE	\$5,500,000 REBUILD ILLINOIS - PORT FACILITIES CAPITAL	2022 -2027

Recipient Site: <https://www.americascentralport.com/>

Map Site: https://idot.click/fy25-30-myp-multimodal-program-map#MYP_ID=340

AMERICA'S CENTRAL PORT DISTRICT	1635 WEST FIRST GRANITE CITY, ILLINOIS MADISON COUNTY	HILL STORAGE TRACK AND OTHER HARBOR TRACK IMPROVEMENTS	GRANITE CITY MARINE	\$2,500,000 REBUILD ILLINOIS - PORT FACILITIES CAPITAL	2022 -2025
---------------------------------	---	--	---------------------	--	------------

Recipient Site: <https://www.americascentralport.com/>

Map Site: https://idot.click/fy25-30-myp-multimodal-program-map#MYP_ID=341

AMERICA'S CENTRAL PORT DISTRICT	1635 WEST FIRST GRANITE CITY, ILLINOIS MADISON COUNTY	FLOAT - FERRY LANDING OPERATIONS TOURIST STUDY	ATTRACT MARINE	\$210,000 STATEWIDE PLANNING & RESEARCH	2023 -2024
---------------------------------	---	--	----------------	---	------------

Recipient Site: <https://www.americascentralport.com/>

Map Site: https://idot.click/fy25-30-myp-multimodal-program-map#MYP_ID=358

*Proposed Program is subject to change

Page 118 of 146

Projects Identified with an Asterisk (*) are seeking Federal Discretionary Funds and are not guaranteed

** Multiple funding sources were applied - MYP FY 2025-2030 Capital Project List: https://idot.illinois.gov/content/dam/soi/en/web/idot/documents/transportation-system/planning/MYP_Capital_List_2025-2030.xlsx

Airport Project funding is 90% Federal AIP Funding/5% State Road Funds/5% Local, except for Chicago O'Hare and Chicago Midway which are 75% Federal AIP/25% Local

Rail Project Funding listed is funding that is secured or reasonably available for Rail Capital Projects for FY 2025-2030

<u>Recipient</u>	<u>Location/County</u>	<u>Project</u>	<u>Mode</u>	<u>Value/Source</u>	<u>MYP Years</u>
CENTRALIA MUNICIPAL	2331 E CALUMET ST CENTRALIA, ILLINOIS CLINTON COUNTY	* REHABILITATE RUNWAY 18/36.	AVIATION	\$6,738,888 AIRPORT IMPROVEMENT PROGRAM (AIP)	2027 -2027

Recipient Site: <https://seecentralia.com/municipal-airport/>

Map Site: https://idot.click/fy25-30-myp-multimodal-program-map#MYP_ID=44

EAST. ST. LOUIS	1201 MCKINLEY AVE VENICE, ILLINOIS ST. CLAIR COUNTY	TERMINAL RAILROAD OF ST. LOUIS 3RD MAIN	RAIL	\$28,691,000 NATIONAL HIGHWAY FREIGHT PROGRAM/CFP	2024 -2029
-----------------	---	---	------	---	------------

Recipient Site: <https://www.terminalrailroad.com/>

Map Site: https://idot.click/fy25-30-myp-multimodal-program-map#MYP_ID=390

GREENVILLE MUNICIPAL	1374 SKY LN GREENVILLE, ILLINOIS BOND COUNTY	TERMINAL IMPROVEMENTS	AVIATION	\$657,778 AIRPORT IMPROVEMENT PROGRAM (AIP)	2025 -2025
----------------------	--	-----------------------	----------	---	------------

Recipient Site: <https://www.greenvilleillinois.com/municipalairport>

Map Site: https://idot.click/fy25-30-myp-multimodal-program-map#MYP_ID=131

*Proposed Program is subject to change

Projects Identified with an Asterisk (*) are seeking Federal Discretionary Funds and are not guaranteed

** Multiple funding sources were applied - MYP FY 2025-2030 Capital Project List: https://idot.illinois.gov/content/dam/soi/en/web/idot/documents/transportation-system/planning/MYP_Capital_List_2025-2030.xlsx

Airport Project funding is 90% Federal AIP Funding/5% State Road Funds/5% Local, except for Chicago O'Hare and Chicago Midway which are 75% Federal AIP/25% Local

Rail Project Funding listed is funding that is secured or reasonably available for Rail Capital Projects for FY 2025-2030

<u>Recipient</u>	<u>Location/County</u>	<u>Project</u>	<u>Mode</u>	<u>Value/Source</u>	<u>MYP Years</u>
GREENVILLE MUNICIPAL	1374 SKY LN GREENVILLE, ILLINOIS BOND COUNTY	REIMBURSEMENT FOR TERMINAL IMPROVEMENTS	AVIATION	\$92,222 AIRPORT IMPROVEMENT PROGRAM (AIP)	2026 -2026

Recipient Site: <https://www.greenvilleillinois.com/municipalairport>

Map Site: https://idot.click/fy25-30-myp-multimodal-program-map#MYP_ID=132

GREENVILLE MUNICIPAL	1374 SKY LN GREENVILLE, ILLINOIS BOND COUNTY	PLANNING EFFORT TO UPDATE AVIATION FORECAST	AVIATION	\$50,000 AIRPORT IMPROVEMENT PROGRAM (AIP)	2026 -2026
----------------------	--	---	----------	--	------------

Recipient Site: <https://www.greenvilleillinois.com/municipalairport>

Map Site: https://idot.click/fy25-30-myp-multimodal-program-map#MYP_ID=133

GREENVILLE MUNICIPAL	1374 SKY LN GREENVILLE, ILLINOIS BOND COUNTY	REIMBURSEMENT: FOR ENVIRONMENTAL ASSESSMENT (EA): EXTEND RUNWAY 18/36	AVIATION	\$111,112 AIRPORT IMPROVEMENT PROGRAM (AIP)	2029 -2029
----------------------	--	---	----------	---	------------

Recipient Site: <https://www.greenvilleillinois.com/municipalairport>

Map Site: https://idot.click/fy25-30-myp-multimodal-program-map#MYP_ID=134

*Proposed Program is subject to change

Page 120 of 146

Projects Identified with an Asterisk (*) are seeking Federal Discretionary Funds and are not guaranteed

** Multiple funding sources were applied - MYP FY 2025-2030 Capital Project List: https://idot.illinois.gov/content/dam/soi/en/web/idot/documents/transportation-system/planning/MYP_Capital_List_2025-2030.xlsx

Airport Project funding is 90% Federal AIP Funding/5% State Road Funds/5% Local, except for Chicago O'Hare and Chicago Midway which are 75% Federal AIP/25% Local

Rail Project Funding listed is funding that is secured or reasonably available for Rail Capital Projects for FY 2025-2030

<u>Recipient</u>	<u>Location/County</u>	<u>Project</u>	<u>Mode</u>	<u>Value/Source</u>	<u>MYP Years</u>
GREENVILLE MUNICIPAL	1374 SKY ROAD GREENVILLE, IL BOND COUNTY	CONSTRUCT MAINTENANCE BUILDING	AVIATION	\$67,778 AIRPORT IMPROVEMENT PROGRAM (AIP)	2027 -2027

Recipient Site: N/A

Map Site: https://idot.click/fy25-30-myp-multimodal-program-map#MYP_ID=474

KASKASKI REGIONAL PORT DISTRICT	336 N. MAIN ST. RED BUD, ILLINOIS RANDOLPH COUNTY	KRPD #1 RAIL LOOP AND OUTBOUND CONVEYORS	MARINE	\$14,000,000 REBUILD ILLINOIS - PORT FACILITIES CAPITAL	2022 -2023
---------------------------------	---	--	--------	---	------------

Recipient Site: <http://www.kaskaskiairport.com/>

Map Site: https://idot.click/fy25-30-myp-multimodal-program-map#MYP_ID=345

KASKASKIA REGIONAL PORT DISTRICT	336 N. MAIN ST. RED BUD, ILLINOIS RANDOLPH COUNTY	KRPD #2 GATEWAY FS - FERTILIZER FACILITY EXPANSION	MARINE	\$4,700,000 REBUILD ILLINOIS - PORT FACILITIES CAPITAL	2022 -2023
----------------------------------	---	--	--------	--	------------

Recipient Site: <http://www.kaskaskiairport.com/>

Map Site: https://idot.click/fy25-30-myp-multimodal-program-map#MYP_ID=344

*Proposed Program is subject to change

Projects Identified with an Asterisk (*) are seeking Federal Discretionary Funds and are not guaranteed

** Multiple funding sources were applied - MYP FY 2025-2030 Capital Project List: https://idot.illinois.gov/content/dam/soi/en/web/idot/documents/transportation-system/planning/MYP_Capital_List_2025-2030.xlsx

Airport Project funding is 90% Federal AIP Funding/5% State Road Funds/5% Local, except for Chicago O'Hare and Chicago Midway which are 75% Federal AIP/25% Local

Rail Project Funding listed is funding that is secured or reasonably available for Rail Capital Projects for FY 2025-2030

<u>Recipient</u>	<u>Location/County</u>	<u>Project</u>	<u>Mode</u>	<u>Value/Source</u>	<u>MYP Years</u>
KASKASKIA REGIONAL PORT DISTRICT	336 NORTH MAIN RED BUD, ILLINOIS RANDOLPH COUNTY	TERMINAL #2 CONGESTION REDUCTION & SAFETY IMPROVEMENTS	MARINE	\$5,404,750 ILLINOIS COMPETITIVE FREIGHT PROGRAM	2026 -2029

Recipient Site: <http://www.kaskaskiaport.com/>

Map Site: https://idot.click/fy25-30-myp-multimodal-program-map#MYP_ID=359

KASKASKIA REGIONAL PORT DISTRICT	336 N. MAIN ST. RED BUD, ILLINOIS RANDOLPH COUNTY	FUEL PIPELINE FEASIBILITY STUDY (MATCHING FUNDS FOR OLDCC GRANT)	MARINE	\$300,000 STATEWIDE PLANNING AND RESEARCH (MATCHING	2024 -2027
-------------------------------------	---	---	--------	---	------------

Recipient Site: <https://www.kaskaskiaport.com/>

Map Site: https://idot.click/fy25-30-myp-multimodal-program-map#MYP_ID=447

MADISON COUNTY MASS TRANSIT DISTRICT	1 TRANSIT WAY PONTOON BEACH, ILLINOIS MADISON COUNTY	TRANSIT COMMUNICATIONS AND INFRASTRUCTURE TRANSIT UPGRADE		\$3,750,000 REBUILD ILLINOIS	2024 -2029
---	--	--	--	--	------------

Recipient Site: <https://www.mct.org/index.aspx>

Map Site: https://idot.click/fy25-30-myp-multimodal-program-map#MYP_ID=424

*Proposed Program is subject to change

Projects Identified with an Asterisk (*) are seeking Federal Discretionary Funds and are not guaranteed

** Multiple funding sources were applied - MYP FY 2025-2030 Capital Project List: https://idot.illinois.gov/content/dam/soi/en/web/idot/documents/transportation-system/planning/MYP_Capital_List_2025-2030.xlsx

Airport Project funding is 90% Federal AIP Funding/5% State Road Funds/5% Local, except for Chicago O'Hare and Chicago Midway which are 75% Federal AIP/25% Local

Rail Project Funding listed is funding that is secured or reasonably available for Rail Capital Projects for FY 2025-2030

<u>Recipient</u>	<u>Location/County</u>	<u>Project</u>	<u>Mode</u>	<u>Value/Source</u>	<u>MYP Years</u>
MIDAMERICA ST. LOUIS	9656 AIR TERMINAL DR MASCOUTAH, ILLINOIS ST. CLAIR COUNTY	REHABILITATE TAXIWAY G	AVIATION	\$225,000 AIRPORT IMPROVEMENT PROGRAM (AIP)	2025 -2025

Recipient Site: <https://flymidamerica.com/>

Map Site: https://idot.click/fy25-30-myp-multimodal-program-map#MYP_ID=205

MIDAMERICA ST. LOUIS	9656 AIR TERMINAL DR MASCOUTAH, ILLINOIS ST. CLAIR COUNTY	ACQUIRE OR REHABILITATE EMERGENCY GENERATOR	AVIATION	\$294,000 AIRPORT IMPROVEMENT PROGRAM (AIP)	2025 -2025
----------------------	---	--	----------	---	------------

Recipient Site: <https://flymidamerica.com/>

Map Site: https://idot.click/fy25-30-myp-multimodal-program-map#MYP_ID=206

MIDAMERICA ST. LOUIS	9656 AIR TERMINAL DR MASCOUTAH, ILLINOIS ST. CLAIR COUNTY	OBSTRUCTION MARKING/LIGHTING/REMOVAL	AVIATION	\$869,000 AIRPORT IMPROVEMENT PROGRAM (AIP)	2025 -2025
----------------------	---	--------------------------------------	----------	---	------------

Recipient Site: <https://flymidamerica.com/>

Map Site: https://idot.click/fy25-30-myp-multimodal-program-map#MYP_ID=207

*Proposed Program is subject to change

Projects Identified with an Asterisk (*) are seeking Federal Discretionary Funds and are not guaranteed

** Multiple funding sources were applied - MYP FY 2025-2030 Capital Project List: https://idot.illinois.gov/content/dam/soi/en/web/idot/documents/transportation-system/planning/MYP_Capital_List_2025-2030.xlsx

Airport Project funding is 90% Federal AIP Funding/5% State Road Funds/5% Local, except for Chicago O'Hare and Chicago Midway which are 75% Federal AIP/25% Local

Rail Project Funding listed is funding that is secured or reasonably available for Rail Capital Projects for FY 2025-2030

<u>Recipient</u>	<u>Location/County</u>	<u>Project</u>	<u>Mode</u>	<u>Value/Source</u>	<u>MYP Years</u>
MIDAMERICA ST. LOUIS	9656 AIR TERMINAL DR MASCOUTAH, ILLINOIS ST. CLAIR COUNTY	EXPAND SOUTHEAST APRON	AVIATION	\$1,978,024 AIRPORT IMPROVEMENT PROGRAM (AIP)	2025 -2025

Recipient Site: <https://flymidamerica.com/>

Map Site: https://idot.click/fy25-30-myp-multimodal-program-map#MYP_ID=208

MIDAMERICA ST. LOUIS	9656 AIR TERMINAL DR MASCOUTAH, ILLINOIS ST. CLAIR COUNTY	EXPAND SOUTHEAST APRON	AVIATION	\$2,777,778 AIRPORT IMPROVEMENT PROGRAM (AIP)	2025 -2025
----------------------	---	------------------------	----------	---	------------

Recipient Site: <https://flymidamerica.com/>

Map Site: https://idot.click/fy25-30-myp-multimodal-program-map#MYP_ID=209

MIDAMERICA ST. LOUIS	9656 AIR TERMINAL DR MASCOUTAH, ILLINOIS ST. CLAIR COUNTY	EXPAND NORTH APRON	AVIATION	\$3,281,967 AIRPORT IMPROVEMENT PROGRAM (AIP)	2025 -2025
----------------------	---	--------------------	----------	---	------------

Recipient Site: <https://flymidamerica.com/>

Map Site: https://idot.click/fy25-30-myp-multimodal-program-map#MYP_ID=210

*Proposed Program is subject to change

Projects Identified with an Asterisk (*) are seeking Federal Discretionary Funds and are not guaranteed

** Multiple funding sources were applied - MYP FY 2025-2030 Capital Project List: https://idot.illinois.gov/content/dam/soi/en/web/idot/documents/transportation-system/planning/MYP_Capital_List_2025-2030.xlsx

Airport Project funding is 90% Federal AIP Funding/5% State Road Funds/5% Local, except for Chicago O'Hare and Chicago Midway which are 75% Federal AIP/25% Local

Rail Project Funding listed is funding that is secured or reasonably available for Rail Capital Projects for FY 2025-2030

<u>Recipient</u>	<u>Location/County</u>	<u>Project</u>	<u>Mode</u>	<u>Value/Source</u>	<u>MYP Years</u>
MIDAMERICA ST. LOUIS	9656 AIR TERMINAL DR MASCOUTAH, ILLINOIS ST. CLAIR COUNTY	EXPAND APRON TERMINAL	AVIATION	\$1,891,415 AIRPORT IMPROVEMENT PROGRAM (AIP)	2026 -2026

Recipient Site: <https://flymidamerica.com/>

Map Site: https://idot.click/fy25-30-myp-multimodal-program-map#MYP_ID=211

MIDAMERICA ST. LOUIS	9656 AIR TERMINAL DR MASCOUTAH, IL ST. CLAIR COUNTY	REHABILITATE RUNWAY 14L/32R	AVIATION	\$635,580 AIRPORT IMPROVEMENT PROGRAM	2026 -2026
----------------------	---	-----------------------------	----------	---	------------

Recipient Site: <https://flymidamerica.com/>

Map Site: https://idot.click/fy25-30-myp-multimodal-program-map#MYP_ID=506

MIDAMERICA ST. LOUIS	9656 AIR TERMINAL DR MASCOUTAH, IL ST. CLAIR COUNTY	WIDEN RUNWAY 14L/32R	AVIATION	\$1,865,795 AIRPORT IMPROVEMENT PROGRAM	2026 -2026
----------------------	---	----------------------	----------	---	------------

Recipient Site: <https://flymidamerica.com/>

Map Site: https://idot.click/fy25-30-myp-multimodal-program-map#MYP_ID=507

*Proposed Program is subject to change

Page 125 of 146

Projects Identified with an Asterisk (*) are seeking Federal Discretionary Funds and are not guaranteed

** Multiple funding sources were applied - MYP FY 2025-2030 Capital Project List: https://idot.illinois.gov/content/dam/soi/en/web/idot/documents/transportation-system/planning/MYP_Capital_List_2025-2030.xlsx

Airport Project funding is 90% Federal AIP Funding/5% State Road Funds/5% Local, except for Chicago O'Hare and Chicago Midway which are 75% Federal AIP/25% Local

Rail Project Funding listed is funding that is secured or reasonably available for Rail Capital Projects for FY 2025-2030

<u>Recipient</u>	<u>Location/County</u>	<u>Project</u>	<u>Mode</u>	<u>Value/Source</u>	<u>MYP Years</u>
MIDAMERICA ST. LOUIS	9656 AIR TERMINAL DR MASCOUTAH, IL ST. CLAIR COUNTY	WIDEN RUNWAY 14L/32R	AVIATION	\$1,119,438 AIRPORT IMPROVEMENT PROGRAM	2026 -2026

Recipient Site: <https://flymidamerica.com/>

Map Site: https://idot.click/fy25-30-myp-multimodal-program-map#MYP_ID=508

MONROE RANDOLPH TRANSIT DISTRICT	1320 MELMAR DR SPARTA, ILLINOIS MONROE COUNTY	COVERED PARKING FOR PROPOSED FACILITY	TRANSIT	\$1,000,000 REBUILD ILLINOIS	2024 -2029
-------------------------------------	---	---------------------------------------	---------	--	------------

Recipient Site: <https://www.mrtransit.org/>

Map Site: https://idot.click/fy25-30-myp-multimodal-program-map#MYP_ID=411

SALEM-LECKRONE	1100 AIRPORT RD SALEM, ILLINOIS MARION COUNTY	REPLACE SNOW REMOVAL EQUIPMENT BUILDING	AVIATION	\$333,334 AIRPORT IMPROVEMENT PROGRAM (AIP)	2029 -2029
----------------	---	---	----------	---	------------

Recipient Site: <http://www.salem-leckronefield.com/>

Map Site: https://idot.click/fy25-30-myp-multimodal-program-map#MYP_ID=263

*Proposed Program is subject to change

Projects Identified with an Asterisk (*) are seeking Federal Discretionary Funds and are not guaranteed

** Multiple funding sources were applied - MYP FY 2025-2030 Capital Project List: https://idot.illinois.gov/content/dam/soi/en/web/idot/documents/transportation-system/planning/MYP_Capital_List_2025-2030.xlsx

Airport Project funding is 90% Federal AIP Funding/5% State Road Funds/5% Local, except for Chicago O'Hare and Chicago Midway which are 75% Federal AIP/25% Local

Rail Project Funding listed is funding that is secured or reasonably available for Rail Capital Projects for FY 2025-2030

<u>Recipient</u>	<u>Location/County</u>	<u>Project</u>	<u>Mode</u>	<u>Value/Source</u>	<u>MYP Years</u>
SALEM-LECKRONE	1100 AIRPORT RD SALEM, ILLINOIS MARION COUNTY	REPLACE 4 UNIT T-HANGAR BUILDING	AVIATION	\$498,888 AIRPORT IMPROVEMENT PROGRAM (AIP)	2025 -2025

Recipient Site: <http://www.salem-leckronefield.com/>

Map Site: https://idot.click/fy25-30-myp-multimodal-program-map#MYP_ID=264

SALEM-LECKRONE	1100 AIRPORT RD SALEM, ILLINOIS MARION COUNTY	RECONSTRUCT NORTH PORTION OF T-HANGAR TAXILANES TH/1 & TH/2	AVIATION	\$385,000 AIRPORT IMPROVEMENT PROGRAM (AIP)	2025 -2025
----------------	---	--	----------	---	------------

Recipient Site: <http://www.salem-leckronefield.com/>

Map Site: https://idot.click/fy25-30-myp-multimodal-program-map#MYP_ID=265

SOUTH CENTRAL ILLINOIS MASS TRANSIT DISTRICT	1616 E. MCCORD CENTRALIA, ILLINOIS MARION COUNTY	TRANSFER STATION, SECOND PHASE	TRANSIT	\$900,000 REBUILD ILLINOIS	2024 -2029
---	--	--------------------------------	---------	--------------------------------------	------------

Recipient Site: <https://southcentraltransit.org/>

Map Site: https://idot.click/fy25-30-myp-multimodal-program-map#MYP_ID=410

*Proposed Program is subject to change

Page 127 of 146

Projects Identified with an Asterisk (*) are seeking Federal Discretionary Funds and are not guaranteed

** Multiple funding sources were applied - MYP FY 2025-2030 Capital Project List: https://idot.illinois.gov/content/dam/soi/en/web/idot/documents/transportation-system/planning/MYP_Capital_List_2025-2030.xlsx

Airport Project funding is 90% Federal AIP Funding/5% State Road Funds/5% Local, except for Chicago O'Hare and Chicago Midway which are 75% Federal AIP/25% Local

Rail Project Funding listed is funding that is secured or reasonably available for Rail Capital Projects for FY 2025-2030

<u>Recipient</u>	<u>Location/County</u>	<u>Project</u>	<u>Mode</u>	<u>Value/Source</u>	<u>MYP Years</u>
SPARTA COMMUNITY	1800 N MARKET ST SPARTA, ILLINOIS RANDOLPH COUNTY	* REHABILITATE PARALLEL TAXIWAY	AVIATION	\$1,683,334 AIRPORT IMPROVEMENT PROGRAM (AIP)	2026 -2026

Recipient Site: <https://ksarairport.com/>

Map Site: https://idot.click/fy25-30-myp-multimodal-program-map#MYP_ID=282

SPARTA COMMUNITY	1800 N MARKET ST SPARTA, ILLINOIS RANDOLPH COUNTY	RENOVATE & EXPAND TERMINAL BUILDING	AVIATION	\$664,444 AIRPORT IMPROVEMENT PROGRAM (AIP)	2025 -2025
------------------	---	-------------------------------------	----------	---	------------

Recipient Site: <https://ksarairport.com/>

Map Site: https://idot.click/fy25-30-myp-multimodal-program-map#MYP_ID=283

ST. CLAIR COUNTY TRANSIT DISTRICT	27 NORTH ILLINOIS BELLEVILLE, ILLINOIS ST. CLAIR COUNTY	ELECTRIFICATION OF TRANSIT VEHICLES WITH SUPPORTING CHARGING STATIONS	TRANSIT	\$10,873,440 REBUILD ILLINOIS	2024 -2029
--------------------------------------	---	--	---------	---	------------

Recipient Site: <https://scctd.org/>

Map Site: https://idot.click/fy25-30-myp-multimodal-program-map#MYP_ID=433

*Proposed Program is subject to change

Projects Identified with an Asterisk (*) are seeking Federal Discretionary Funds and are not guaranteed

** Multiple funding sources were applied - MYP FY 2025-2030 Capital Project List: https://idot.illinois.gov/content/dam/soi/en/web/idot/documents/transportation-system/planning/MYP_Capital_List_2025-2030.xlsx

Airport Project funding is 90% Federal AIP Funding/5% State Road Funds/5% Local, except for Chicago O'Hare and Chicago Midway which are 75% Federal AIP/25% Local

Rail Project Funding listed is funding that is secured or reasonably available for Rail Capital Projects for FY 2025-2030

<u>Recipient</u>	<u>Location/County</u>	<u>Project</u>	<u>Mode</u>	<u>Value/Source</u>	<u>MYP Years</u>
ST. LOUIS DOWNTOWN	6100 ARCHVIEW DR CAHOKIA, ILLINOIS ST. CLAIR COUNTY	* RECONSTRUCT TAXIWAY B, PHASE 4	AVIATION	\$5,000,000 AIRPORT IMPROVEMENT PROGRAM (AIP)	2027 -2027

Recipient Site: <https://www.stlouisdowntownairport.com/>

Map Site: https://idot.click/fy25-30-myp-multimodal-program-map#MYP_ID=285

ST. LOUIS DOWNTOWN	6100 ARCHVIEW DR CAHOKIA, ILLINOIS ST. CLAIR COUNTY	* RECONSTRUCT TAXIWAY B, PHASE 3	AVIATION	\$5,000,000 AIRPORT IMPROVEMENT PROGRAM (AIP)	2026 -2026
--------------------	---	----------------------------------	----------	---	------------

Recipient Site: <https://www.stlouisdowntownairport.com/>

Map Site: https://idot.click/fy25-30-myp-multimodal-program-map#MYP_ID=286

ST. LOUIS DOWNTOWN	6100 ARCHVIEW DR CAHOKIA, ILLINOIS ST. CLAIR COUNTY	* RECONSTRUCT TAXIWAY B PHASE 2	AVIATION	\$5,000,000 AIRPORT IMPROVEMENT PROGRAM (AIP)	2026 -2025
--------------------	---	---------------------------------	----------	---	------------

Recipient Site: <https://www.stlouisdowntownairport.com/>

Map Site: https://idot.click/fy25-30-myp-multimodal-program-map#MYP_ID=287

*Proposed Program is subject to change

Projects Identified with an Asterisk (*) are seeking Federal Discretionary Funds and are not guaranteed

** Multiple funding sources were applied - MYP FY 2025-2030 Capital Project List: https://idot.illinois.gov/content/dam/soi/en/web/idot/documents/transportation-system/planning/MYP_Capital_List_2025-2030.xlsx

Airport Project funding is 90% Federal AIP Funding/5% State Road Funds/5% Local, except for Chicago O'Hare and Chicago Midway which are 75% Federal AIP/25% Local

Rail Project Funding listed is funding that is secured or reasonably available for Rail Capital Projects for FY 2025-2030

<u>Recipient</u>	<u>Location/County</u>	<u>Project</u>	<u>Mode</u>	<u>Value/Source</u>	<u>MYP Years</u>
ST. LOUIS REGIONAL	8 TERMINAL DR EAST ALTON, ILLINOIS MADISON COUNTY	*REHABILITATE RUNWAY 11/29	AVIATION	\$6,000,000 AIRPORT IMPROVEMENT PROGRAM (AIP)	2027 -2027

Recipient Site: <https://stlouisregional.com/services/>

Map Site: https://idot.click/fy25-30-myp-multimodal-program-map#MYP_ID=292

ST. LOUIS REGIONAL	8 TERMINAL DR EAST ALTON, ILLINOIS MADISON COUNTY	* REHABILITATE TAXIWAY B	AVIATION	\$1,944,444 AIRPORT IMPROVEMENT PROGRAM (AIP)	2025 -2025
--------------------	---	--------------------------	----------	---	------------

Recipient Site: <https://stlouisregional.com/services/>

Map Site: https://idot.click/fy25-30-myp-multimodal-program-map#MYP_ID=293

*Proposed Program is subject to change

Projects Identified with an Asterisk (*) are seeking Federal Discretionary Funds and are not guaranteed

** Multiple funding sources were applied - MYP FY 2025-2030 Capital Project List: https://idot.illinois.gov/content/dam/soi/en/web/idot/documents/transportation-system/planning/MYP_Capital_List_2025-2030.xlsx

Airport Project funding is 90% Federal AIP Funding/5% State Road Funds/5% Local, except for Chicago O'Hare and Chicago Midway which are 75% Federal AIP/25% Local

Rail Project Funding listed is funding that is secured or reasonably available for Rail Capital Projects for FY 2025-2030

<u>Recipient</u>	<u>Location/County</u>	<u>Project</u>	<u>Mode</u>	<u>Value/Source</u>	<u>MYP Years</u>
<u>D9 (S)</u>					
ALEXANDER-CAIRO PORT DISTRICT	1100 CAIRO, ILLINOIS ALEXANDER COUNTY	PORT TERMINAL FACILITY PROJECT	MARINE	\$40,000,000 REBUILD ILLINOIS - PORT FACILITIES CAPITAL	2021 -2027
Recipient Site: http://illinoisports.org/project/cairo-port/			Map Site: https://idot.click/fy25-30-myp-multimodal-program-map#MYP_ID=338		
BENTON MUNICIPAL	1 AIRPORT RD BENTON, ILLINOIS FRANKLIN COUNTY	CONSTRUCT COMMUNITY HANGAR	AVIATION	\$998,888 AIRPORT IMPROVEMENT PROGRAM (AIP)	2025 -2025
Recipient Site: https://bentonil.com/?page_id=180			Map Site: https://idot.click/fy25-30-myp-multimodal-program-map#MYP_ID=22		
CAIRO REGIONAL	15622 AIRPORT RD CAIRO, ILLINOIS ALEXANDER COUNTY	INSTALL JET FUEL TANK	AVIATION	\$240,000 AIRPORT IMPROVEMENT PROGRAM (AIP)	2025 -2025
Recipient Site: N/A			Map Site: https://idot.click/fy25-30-myp-multimodal-program-map#MYP_ID=29		

*Proposed Program is subject to change

Projects Identified with an Asterisk (*) are seeking Federal Discretionary Funds and are not guaranteed

** Multiple funding sources were applied - MYP FY 2025-2030 Capital Project List: https://idot.illinois.gov/content/dam/soi/en/web/idot/documents/transportation-system/planning/MYP_Capital_List_2025-2030.xlsx

Airport Project funding is 90% Federal AIP Funding/5% State Road Funds/5% Local, except for Chicago O'Hare and Chicago Midway which are 75% Federal AIP/25% Local

Rail Project Funding listed is funding that is secured or reasonably available for Rail Capital Projects for FY 2025-2030

<u>Recipient</u>	<u>Location/County</u>	<u>Project</u>	<u>Mode</u>	<u>Value/Source</u>	<u>MYP Years</u>
CAIRO REGIONAL	15622 AIRPORT RD CAIRO, ILLINOIS ALEXANDER COUNTY	RECONSTRUCTION OF TAXIWAY B	AVIATION	\$385,000 AIRPORT IMPROVEMENT PROGRAM (AIP)	2026 -2026

Recipient Site: N/A

Map Site: https://idot.click/fy25-30-myp-multimodal-program-map#MYP_ID=30

CAIRO REGIONAL	15622 AIRPORT RD CAIRO, ILLINOIS ALEXANDER COUNTY	REPLACE RUNWAY LIGHTING PHASE 2	AVIATION	\$350,000 AIRPORT IMPROVEMENT PROGRAM (AIP)	2025 -2025
----------------	---	---------------------------------	----------	---	------------

Recipient Site: N/A

Map Site: https://idot.click/fy25-30-myp-multimodal-program-map#MYP_ID=31

CARMI MUNICIPAL	1379 COUNTY ROAD 1500 CARMI, ILLINOIS WHITE COUNTY	CONSTRUCT 10 UNIT NESTED T-HANGAR	AVIATION	\$984,444 AIRPORT IMPROVEMENT PROGRAM (AIP)	2026 -2026
-----------------	--	-----------------------------------	----------	---	------------

Recipient Site: N/A

Map Site: https://idot.click/fy25-30-myp-multimodal-program-map#MYP_ID=32

*Proposed Program is subject to change

Page 132 of 146

Projects Identified with an Asterisk (*) are seeking Federal Discretionary Funds and are not guaranteed

** Multiple funding sources were applied - MYP FY 2025-2030 Capital Project List: https://idot.illinois.gov/content/dam/soi/en/web/idot/documents/transportation-system/planning/MYP_Capital_List_2025-2030.xlsx

Airport Project funding is 90% Federal AIP Funding/5% State Road Funds/5% Local, except for Chicago O'Hare and Chicago Midway which are 75% Federal AIP/25% Local

Rail Project Funding listed is funding that is secured or reasonably available for Rail Capital Projects for FY 2025-2030

<u>Recipient</u>	<u>Location/County</u>	<u>Project</u>	<u>Mode</u>	<u>Value/Source</u>	<u>MYP Years</u>
CARMI MUNICIPAL	1379 COUNTY ROAD 1500 CARMI, ILLINOIS WHITE COUNTY	AVIATION FORECAST AND DETERMINE FUTURE CRITICAL AIRCRAFT	AVIATION	\$50,000 AIRPORT IMPROVEMENT PROGRAM (AIP)	2028 -2028

Recipient Site: N/A

Map Site: https://idot.click/fy25-30-myp-multimodal-program-map#MYP_ID=33

CARMI MUNICIPAL	1379 COUNTY ROAD 1500 CARMI, ILLINOIS WHITE COUNTY	ENVIRONMENTAL ASSESSMENT (EA) FOR RUNWAY 18/36 EXTENSION	AVIATION	\$50,000 AIRPORT IMPROVEMENT PROGRAM (AIP)	2029 -2029
-----------------	--	---	----------	--	------------

Recipient Site: N/A

Map Site: https://idot.click/fy25-30-myp-multimodal-program-map#MYP_ID=35

JACKSON COUNTY MASS TRANSIT DISTRICT	602 E. COLLEGE CARBONDALE, ILLINOIS JACKSON COUNTY	TECHNOLOGY ENHANCEMENTS	TRANSIT	\$466,000 REBUILD ILLINOIS	2024 -2029
---	--	-------------------------	---------	--------------------------------------	------------

Recipient Site: <https://www.jcmttd.com/>

Map Site: https://idot.click/fy25-30-myp-multimodal-program-map#MYP_ID=404

*Proposed Program is subject to change

Projects Identified with an Asterisk (*) are seeking Federal Discretionary Funds and are not guaranteed

** Multiple funding sources were applied - MYP FY 2025-2030 Capital Project List: https://idot.illinois.gov/content/dam/soi/en/web/idot/documents/transportation-system/planning/MYP_Capital_List_2025-2030.xlsx

Airport Project funding is 90% Federal AIP Funding/5% State Road Funds/5% Local, except for Chicago O'Hare and Chicago Midway which are 75% Federal AIP/25% Local

Rail Project Funding listed is funding that is secured or reasonably available for Rail Capital Projects for FY 2025-2030

<u>Recipient</u>	<u>Location/County</u>	<u>Project</u>	<u>Mode</u>	<u>Value/Source</u>	<u>MYP Years</u>
MASSAC METROPOLIS PORT DISTRICT	110 W 5TH STREET METROPOLIS, ILLINOIS MASSAC COUNTY	PORT MASTER PLAN STUDY	MARINE	\$300,000 STATEWIDE PLANNING AND RESEARCH	2024 -2027

Recipient Site: <http://illinoisports.org/project/massac-metropolis/>

Map Site: https://idot.click/fy25-30-myp-multimodal-program-map#MYP_ID=446

METROPOLIS MUNICIPAL	751 AIRPORT RD METROPOLIS, ILLINOIS MASSAC COUNTY	* REHABILITATE RUNWAY 18/36	AVIATION	\$950,000 AIRPORT IMPROVEMENT PROGRAM (AIP)	2026 -2026
----------------------	---	-----------------------------	----------	---	------------

Recipient Site: N/A

Map Site: https://idot.click/fy25-30-myp-multimodal-program-map#MYP_ID=201

METROPOLIS MUNICIPAL	751 AIRPORT RD METROPOLIS, ILLINOIS MASSAC COUNTY	CONSTRUCT T-HANGAR	AVIATION	\$584,444 AIRPORT IMPROVEMENT PROGRAM (AIP)	2028 -2028
----------------------	---	--------------------	----------	---	------------

Recipient Site: N/A

Map Site: https://idot.click/fy25-30-myp-multimodal-program-map#MYP_ID=202

*Proposed Program is subject to change

Projects Identified with an Asterisk (*) are seeking Federal Discretionary Funds and are not guaranteed

** Multiple funding sources were applied - MYP FY 2025-2030 Capital Project List: https://idot.illinois.gov/content/dam/soi/en/web/idot/documents/transportation-system/planning/MYP_Capital_List_2025-2030.xlsx

Airport Project funding is 90% Federal AIP Funding/5% State Road Funds/5% Local, except for Chicago O'Hare and Chicago Midway which are 75% Federal AIP/25% Local

Rail Project Funding listed is funding that is secured or reasonably available for Rail Capital Projects for FY 2025-2030

<u>Recipient</u>	<u>Location/County</u>	<u>Project</u>	<u>Mode</u>	<u>Value/Source</u>	<u>MYP Years</u>
METROPOLIS MUNICIPAL	751 AIRPORT RD METROPOLIS, ILLINOIS MASSAC COUNTY	REHABILITATE TAXIWAY	AVIATION	\$600,000 AIRPORT IMPROVEMENT PROGRAM (AIP)	2029 -2029

Recipient Site: N/A

Map Site: https://idot.click/fy25-30-myp-multimodal-program-map#MYP_ID=203

MT. VERNON OUTLAND	100 AVIATION DR MT VERNON, ILLINOIS JEFFERSON COUNTY	RECONSTRUCT GUIDANCE SIGNS RUNWAYS	AVIATION	\$830,000 AIRPORT IMPROVEMENT PROGRAM (AIP)	2025 -2025
--------------------	--	------------------------------------	----------	---	------------

Recipient Site: <https://www.mtvernonairport.com/>

Map Site: https://idot.click/fy25-30-myp-multimodal-program-map#MYP_ID=228

MT. VERNON OUTLAND	100 AVIATION DR MT VERNON, ILLINOIS JEFFERSON COUNTY	CONSTRUCT SNOW REMOVAL EQUIPMENT (SRE) BUILDING	AVIATION	\$851,112 AIRPORT IMPROVEMENT PROGRAM (AIP)	2026 -2026
--------------------	--	--	----------	---	------------

Recipient Site: <https://www.mtvernonairport.com/>

Map Site: https://idot.click/fy25-30-myp-multimodal-program-map#MYP_ID=229

*Proposed Program is subject to change

Projects Identified with an Asterisk (*) are seeking Federal Discretionary Funds and are not guaranteed

** Multiple funding sources were applied - MYP FY 2025-2030 Capital Project List: https://idot.illinois.gov/content/dam/soi/en/web/idot/documents/transportation-system/planning/MYP_Capital_List_2025-2030.xlsx

Airport Project funding is 90% Federal AIP Funding/5% State Road Funds/5% Local, except for Chicago O'Hare and Chicago Midway which are 75% Federal AIP/25% Local

Rail Project Funding listed is funding that is secured or reasonably available for Rail Capital Projects for FY 2025-2030

<u>Recipient</u>	<u>Location/County</u>	<u>Project</u>	<u>Mode</u>	<u>Value/Source</u>	<u>MYP Years</u>
MT. VERNON OUTLAND	100 AVIATION DR MT VERNON, ILLINOIS JEFFERSON COUNTY	RUNWAY 5/23 PAVEMENT MAINTENANCE	AVIATION	\$166,666 AIRPORT IMPROVEMENT PROGRAM (AIP)	2027 -2027

Recipient Site: <https://www.mtvernonairport.com/>

Map Site: https://idot.click/fy25-30-myp-multimodal-program-map#MYP_ID=230

MT. VERNON OUTLAND	100 AVIATION DR MT VERNON, ILLINOIS JEFFERSON COUNTY	CONSTRUCT AIRCRAFT PARKING APRON	AVIATION	\$493,334 AIRPORT IMPROVEMENT PROGRAM (AIP)	2028 -2028
--------------------	--	----------------------------------	----------	---	------------

Recipient Site: <https://www.mtvernonairport.com/>

Map Site: https://idot.click/fy25-30-myp-multimodal-program-map#MYP_ID=231

PINCKNEYVILLE-DUQUOIN	1352 STATE ROUTE 127 PINCKNEYVILLE, ILLINOIS PERRY COUNTY	REIMBURSEMENT: LOCALLY CONSTRUCTED HANGAR	AVIATION	\$166,666 AIRPORT IMPROVEMENT PROGRAM (AIP)	2028 -2028
-----------------------	---	---	----------	---	------------

Recipient Site: N/A

Map Site: https://idot.click/fy25-30-myp-multimodal-program-map#MYP_ID=241

*Proposed Program is subject to change

Projects Identified with an Asterisk (*) are seeking Federal Discretionary Funds and are not guaranteed

** Multiple funding sources were applied - MYP FY 2025-2030 Capital Project List: https://idot.illinois.gov/content/dam/soi/en/web/idot/documents/transportation-system/planning/MYP_Capital_List_2025-2030.xlsx

Airport Project funding is 90% Federal AIP Funding/5% State Road Funds/5% Local, except for Chicago O'Hare and Chicago Midway which are 75% Federal AIP/25% Local

Rail Project Funding listed is funding that is secured or reasonably available for Rail Capital Projects for FY 2025-2030

<u>Recipient</u>	<u>Location/County</u>	<u>Project</u>	<u>Mode</u>	<u>Value/Source</u>	<u>MYP Years</u>
PINCKNEYVILLE-DUQUOIN	1352 STATE ROUTE 127 PINCKNEYVILLE, ILLINOIS PERRY COUNTY	CONSTRUCT T-HANGARS	AVIATION	\$813,334 AIRPORT IMPROVEMENT PROGRAM (AIP)	2027 -2027

Recipient Site: N/A

Map Site: https://idot.click/fy25-30-myp-multimodal-program-map#MYP_ID=242

RIDES MASS TRANSIT DISTRICT	30 NORTH VETERANS HARRISBURG, ILLINOIS SALINE COUNTY	HEAVY DUTY AND SUPER MEDIUM DUTY BUSES	TRANSIT	\$2,600,000 REBUILD ILLINOIS	2024 -2029
-----------------------------	--	--	---------	--	------------

Recipient Site: <https://www.ridesmtd.com/>

Map Site: https://idot.click/fy25-30-myp-multimodal-program-map#MYP_ID=407

SHAWNEE MASS TRANSIT DISTRICT	100-102 SMART DRIVE VIENNA, ILLINOIS JOHNSON COUNTY	TRAINING FACILITY	TRANSIT	\$2,400,000 REBUILD ILLINOIS	2024 -2029
-------------------------------	---	-------------------	---------	--	------------

Recipient Site: <https://shawneemtd.com/index.html>

Map Site: https://idot.click/fy25-30-myp-multimodal-program-map#MYP_ID=409

*Proposed Program is subject to change

Projects Identified with an Asterisk (*) are seeking Federal Discretionary Funds and are not guaranteed

** Multiple funding sources were applied - MYP FY 2025-2030 Capital Project List: https://idot.illinois.gov/content/dam/soi/en/web/idot/documents/transportation-system/planning/MYP_Capital_List_2025-2030.xlsx

Airport Project funding is 90% Federal AIP Funding/5% State Road Funds/5% Local, except for Chicago O'Hare and Chicago Midway which are 75% Federal AIP/25% Local

Rail Project Funding listed is funding that is secured or reasonably available for Rail Capital Projects for FY 2025-2030

Recipient	Location/County	Project	Mode	Value/Source	MYP Years
SHAWNEETOWN REGIONAL PORT DISTRICT	212 N LINCOLN BLVD E SHAWNEETOWN , ILLINOIS GALLATIN COUNTY	PUBLIC PRIVATE PARTNERSHIP RIVER TERMINAL	MARINE	\$13,200,000 REBUILD ILLINOIS - PORT FACILITIES CAPITAL	2022 -2023

Recipient Site: N/A

Map Site: https://idot.click/fy25-30-myp-multimodal-program-map#MYP_ID=348

SHAWNEETOWN REGIONAL PORT DISTRICT	212 NORTH LINCOLN SHAWNEETOWN, ILLINOIS GALLATIN COUNTY	NEW PORT ACCESS ROAD	MARINE	\$500,000 ILLINOIS COMPETITIVE FREIGHT PROGRAM	2024 -2025
---------------------------------------	---	----------------------	--------	--	------------

Recipient Site: N/A

Map Site: https://idot.click/fy25-30-myp-multimodal-program-map#MYP_ID=362

SOUTHERN ILLINOIS	556 N AIRPORT RD MURPHYSBORO, ILLINOIS JACKSON COUNTY	ACQUIRE SNOW REMOVAL EQUIPMENT	AVIATION	\$522,023 AIRPORT IMPROVEMENT PROGRAM (AIP)	2026 -2026
-------------------	---	--------------------------------	----------	---	------------

Recipient Site: <https://www.siaairport.com/>

Map Site: https://idot.click/fy25-30-myp-multimodal-program-map#MYP_ID=277

*Proposed Program is subject to change

Projects Identified with an Asterisk (*) are seeking Federal Discretionary Funds and are not guaranteed

** Multiple funding sources were applied - MYP FY 2025-2030 Capital Project List: https://idot.illinois.gov/content/dam/soi/en/web/idot/documents/transportation-system/planning/MYP_Capital_List_2025-2030.xlsx

Airport Project funding is 90% Federal AIP Funding/5% State Road Funds/5% Local, except for Chicago O'Hare and Chicago Midway which are 75% Federal AIP/25% Local

Rail Project Funding listed is funding that is secured or reasonably available for Rail Capital Projects for FY 2025-2030

Recipient	Location/County	Project	Mode	Value/Source	MYP Years
SOUTHERN ILLINOIS	556 N AIRPORT RD MURPHYSBORO, ILLINOIS JACKSON COUNTY	T-HANGAR TAXILANES PAVEMENT MAINTENANCE	AVIATION	\$466,940 AIRPORT IMPROVEMENT PROGRAM (AIP)	2025 -2025

Recipient Site: <https://www.siairport.com/>

Map Site: https://idot.click/fy25-30-myp-multimodal-program-map#MYP_ID=278

SOUTHERN ILLINOIS	556 N AIRPORT RD MURPHYSBORO, ILLINOIS JACKSON COUNTY	RECONSTRUCT RUNWAY LIGHTS RUNWAY 18L/36R	AVIATION	\$1,300,000 AIRPORT IMPROVEMENT PROGRAM (AIP)	2025 -2025
-------------------	---	--	----------	---	------------

Recipient Site: <https://www.siairport.com/>

Map Site: https://idot.click/fy25-30-myp-multimodal-program-map#MYP_ID=279

SOUTHERN ILLINOIS	556 N AIRPORT RD MURPHYSBORO, ILLINOIS JACKSON COUNTY	RUNWAY 18L/36R PAVEMENT MAINTENANCE	AVIATION	\$166,666 AIRPORT IMPROVEMENT PROGRAM (AIP)	2027 -2027
-------------------	---	-------------------------------------	----------	---	------------

Recipient Site: <https://www.siairport.com/>

Map Site: https://idot.click/fy25-30-myp-multimodal-program-map#MYP_ID=280

*Proposed Program is subject to change

Projects Identified with an Asterisk (*) are seeking Federal Discretionary Funds and are not guaranteed

** Multiple funding sources were applied - MYP FY 2025-2030 Capital Project List: https://idot.illinois.gov/content/dam/soi/en/web/idot/documents/transportation-system/planning/MYP_Capital_List_2025-2030.xlsx

Airport Project funding is 90% Federal AIP Funding/5% State Road Funds/5% Local, except for Chicago O'Hare and Chicago Midway which are 75% Federal AIP/25% Local

Rail Project Funding listed is funding that is secured or reasonably available for Rail Capital Projects for FY 2025-2030

<u>Recipient</u>	<u>Location/County</u>	<u>Project</u>	<u>Mode</u>	<u>Value/Source</u>	<u>MYP Years</u>
SOUTHERN ILLINOIS	556 N AIRPORT RD MURPHYSBORO, ILLINOIS JACKSON COUNTY	REPLACE TAXIWAY SIGNS	AVIATION	\$995,000 AIRPORT IMPROVEMENT PROGRAM (AIP)	2028 -2028

Recipient Site: <https://www.siaairport.com/>

Map Site: https://idot.click/fy25-30-myp-multimodal-program-map#MYP_ID=281

VETERANS AIRPORT OF SOUTHERN ILLINOIS	10400 TERMINAL DR MARION, ILLINOIS WILLIAMSON COUNTY	IMPROVE AIRPORT DRAINAGE/EROSION CONTROL	AVIATION	\$1,111,112 AIRPORT IMPROVEMENT PROGRAM (AIP)	2025 -2025
---------------------------------------	--	--	----------	---	------------

Recipient Site: <https://veteransairport.com/>

Map Site: https://idot.click/fy25-30-myp-multimodal-program-map#MYP_ID=308

VETERANS AIRPORT OF SOUTHERN ILLINOIS	10400 TERMINAL DR MARION, ILLINOIS WILLIAMSON COUNTY	CONSTRUCT/REHABILITATE/MODIFY/EXPAND SNOW REMOVAL EQUIPMENT BUILDING FY25	AVIATION	\$1,604,198 AIRPORT IMPROVEMENT PROGRAM (AIP)	2026 -2026
---------------------------------------	--	---	----------	---	------------

Recipient Site: <https://veteransairport.com/>

Map Site: https://idot.click/fy25-30-myp-multimodal-program-map#MYP_ID=309

*Proposed Program is subject to change

Projects Identified with an Asterisk (*) are seeking Federal Discretionary Funds and are not guaranteed

** Multiple funding sources were applied - MYP FY 2025-2030 Capital Project List: https://idot.illinois.gov/content/dam/soi/en/web/idot/documents/transportation-system/planning/MYP_Capital_List_2025-2030.xlsx

Airport Project funding is 90% Federal AIP Funding/5% State Road Funds/5% Local, except for Chicago O'Hare and Chicago Midway which are 75% Federal AIP/25% Local

Rail Project Funding listed is funding that is secured or reasonably available for Rail Capital Projects for FY 2025-2030

<u>Recipient</u>	<u>Location/County</u>	<u>Project</u>	<u>Mode</u>	<u>Value/Source</u>	<u>MYP Years</u>
VETERANS AIRPORT OF SOUTHERN ILLINOIS	10400 TERMINAL DR MARION, ILLINOIS WILLIAMSON COUNTY	INSTALL RUNWAY VERTICAL/VISUAL GUIDANCE SYSTEM 02/20	AVIATION	\$111,112 AIRPORT IMPROVEMENT PROGRAM (AIP)	2026 -2026

Recipient Site: <https://veteransairport.com/>

Map Site: https://idot.click/fy25-30-myp-multimodal-program-map#MYP_ID=310

VETERANS AIRPORT OF SOUTHERN ILLINOIS	10400 TERMINAL DR MARION, ILLINOIS WILLIAMSON COUNTY	INSTALL RUNWAY VERTICAL/VISUAL GUIDANCE SYSTEM 11/29	AVIATION	\$333,334 AIRPORT IMPROVEMENT PROGRAM (AIP)	2026 -2026
---------------------------------------	--	--	----------	---	------------

Recipient Site: <https://veteransairport.com/>

Map Site: https://idot.click/fy25-30-myp-multimodal-program-map#MYP_ID=311

VETERANS AIRPORT OF SOUTHERN ILLINOIS	10400 TERMINAL DR MARION, ILLINOIS WILLIAMSON COUNTY	INSTALL RUNWAY VERTICAL/VISUAL GUIDANCE SYSTEM 11/29	AVIATION	\$333,334 AIRPORT IMPROVEMENT PROGRAM (AIP)	2026 -2026
---------------------------------------	--	--	----------	---	------------

Recipient Site: <https://veteransairport.com/>

Map Site: https://idot.click/fy25-30-myp-multimodal-program-map#MYP_ID=312

*Proposed Program is subject to change

Projects Identified with an Asterisk (*) are seeking Federal Discretionary Funds and are not guaranteed

** Multiple funding sources were applied - MYP FY 2025-2030 Capital Project List: https://idot.illinois.gov/content/dam/soi/en/web/idot/documents/transportation-system/planning/MYP_Capital_List_2025-2030.xlsx

Airport Project funding is 90% Federal AIP Funding/5% State Road Funds/5% Local, except for Chicago O'Hare and Chicago Midway which are 75% Federal AIP/25% Local

Rail Project Funding listed is funding that is secured or reasonably available for Rail Capital Projects for FY 2025-2030

<u>Recipient</u>	<u>Location/County</u>	<u>Project</u>	<u>Mode</u>	<u>Value/Source</u>	<u>MYP Years</u>
VETERANS AIRPORT OF SOUTHERN ILLINOIS	10400 TERMINAL DR MARION, ILLINOIS WILLIAMSON COUNTY	INSTALL RUNWAY VERTICAL/VISUAL GUIDANCE SYSTEM 11/29	AVIATION	\$333,334 AIRPORT IMPROVEMENT PROGRAM (AIP)	2026 -2026

Recipient Site: <https://veteransairport.com/>

Map Site: https://idot.click/fy25-30-myp-multimodal-program-map#MYP_ID=313

VETERANS AIRPORT OF SOUTHERN ILLINOIS	10400 TERMINAL DR MARION, ILLINOIS WILLIAMSON COUNTY	RECONSTRUCT TERMINAL BUILDING	AVIATION	\$2,238,216 AIRPORT IMPROVEMENT PROGRAM (AIP)	2025 -2025
---------------------------------------	--	-------------------------------	----------	---	------------

Recipient Site: <https://veteransairport.com/>

Map Site: https://idot.click/fy25-30-myp-multimodal-program-map#MYP_ID=316

VETERANS AIRPORT OF SOUTHERN ILLINOIS	10400 TERMINAL DR MARION, ILLINOIS WILLIAMSON COUNTY	REHABILITATE TAXIWAY B	AVIATION	\$2,857,407 AIRPORT IMPROVEMENT PROGRAM (AIP)	2025 -2025
---------------------------------------	--	------------------------	----------	---	------------

Recipient Site: <https://veteransairport.com/>

Map Site: https://idot.click/fy25-30-myp-multimodal-program-map#MYP_ID=317

*Proposed Program is subject to change

Page 142 of 146

Projects Identified with an Asterisk (*) are seeking Federal Discretionary Funds and are not guaranteed

** Multiple funding sources were applied - MYP FY 2025-2030 Capital Project List: https://idot.illinois.gov/content/dam/soi/en/web/idot/documents/transportation-system/planning/MYP_Capital_List_2025-2030.xlsx

Airport Project funding is 90% Federal AIP Funding/5% State Road Funds/5% Local, except for Chicago O'Hare and Chicago Midway which are 75% Federal AIP/25% Local

Rail Project Funding listed is funding that is secured or reasonably available for Rail Capital Projects for FY 2025-2030

<u>Recipient</u>	<u>Location/County</u>	<u>Project</u>	<u>Mode</u>	<u>Value/Source</u>	<u>MYP Years</u>
<i>D9 (S)</i>					
SOUTHERN ILLINOIS	556 N AIRPORT RD MURPHYSBORO, ILLINOIS JACKSON COUNTY	APRON PAVEMENT MAINTENANCE	AVIATION	\$333,334 AIRPORT IMPROVEMENT PROGRAM (AIP)	2029 -2029
Recipient Site: https://www.siaairport.com			Map Site: https://idot.click/fy25-30-myp-multimodal-program-map#MYP_ID=501		
SOUTHERN ILLINOIS	556 N AIRPORT RD MURPHYSBORO, ILLINOIS JACKSON COUNTY	REPLACE RUNWAY 18L/36R SIGNS	AVIATION	\$700,000 AIRPORT IMPROVEMENT PROGRAM (AIP)	2029 -2029
Recipient Site: https://www.siaairport.com			Map Site: https://idot.click/fy25-30-myp-multimodal-program-map#MYP_ID=502		
SOUTHERN ILLINOIS AIRPORT	556 N AIRPORT ROAD MURPHYSBORO, IL JACKSON COUNTY	UPDATE AIRPORT LAYOUT PLAN WITH NARRATIVE REPORT AND AIRPORT PROPERTY LINE MAP	AVIATION	\$550,000 STATE	2026 -2026
Recipient Site: https://www.siaairport.com/			Map Site: https://idot.click/fy25-30-myp-multimodal-program-map#MYP_ID=564		

*Proposed Program is subject to change

Projects Identified with an Asterisk (*) are seeking Federal Discretionary Funds and are not guaranteed

** Multiple funding sources were applied - MYP FY 2025-2030 Capital Project List: https://idot.illinois.gov/content/dam/soi/en/web/idot/documents/transportation-system/planning/MYP_Capital_List_2025-2030.xlsx

Airport Project funding is 90% Federal AIP Funding/5% State Road Funds/5% Local, except for Chicago O'Hare and Chicago Midway which are 75% Federal AIP/25% Local

Rail Project Funding listed is funding that is secured or reasonably available for Rail Capital Projects for FY 2025-2030

<u>Recipient</u>	<u>Location/County</u>	<u>Project</u>	<u>Mode</u>	<u>Value/Source</u>	<u>MYP Years</u>
VETERANS AIRPORT OF SOUTHERN ILLINOIS	10400 TERMINAL DR MARION, Illinois WILLIAMSON COUNTY	REHABILITATE TAXIWAY A	AVIATION	\$360,982 AIRPORT IMPROVEMENT PROGRAM (AIP)	2025 -2025

Recipient Site: <https://veteransairport.com/>

Map Site: https://idot.click/fy25-30-myp-multimodal-program-map#MYP_ID=475

*Proposed Program is subject to change

Projects Identified with an Asterisk (*) are seeking Federal Discretionary Funds and are not guaranteed

** Multiple funding sources were applied - MYP FY 2025-2030 Capital Project List: https://idot.illinois.gov/content/dam/soi/en/web/idot/documents/transportation-system/planning/MYP_Capital_List_2025-2030.xlsx

Airport Project funding is 90% Federal AIP Funding/5% State Road Funds/5% Local, except for Chicago O'Hare and Chicago Midway which are 75% Federal AIP/25% Local

Rail Project Funding listed is funding that is secured or reasonably available for Rail Capital Projects for FY 2025-2030

<u>Recipient</u>	<u>Location/County</u>	<u>Project</u>	<u>Mode</u>	<u>Value/Source</u>	<u>MYP Years</u>
<u>STATEWIDE</u>					
STATEWIDE	1 LANGHORNE BOND DR SPRINGFIELD, ILLINOIS STATEWIDE COUNTY	* STATEWIDE SYSTEM PLANNING ELEMENTS - AIRPORT PAVEMENT MANAGEMENT SYSTEM SURVEYS, AIRPORT TRAFFIC COUNTS	AVIATION	\$333,333 AIRPORT IMPROVEMENT PROGRAM (AIP)	2024 -2024
Recipient Site: N/A			Map Site: https://idot.click/fy25-30-myp-multimodal-program-map#MYP_ID=330		
STATEWIDE	1 LANGHORNE BOND DR SPRINGFIELD, ILLINOIS STATEWIDE COUNTY	* STATEWIDE SYSTEM PLANNING ELEMENTS - AIRPORT PAVEMENT MANAGEMENT SYSTEM SURVEYS, AIRPORT TRAFFIC COUNTS	AVIATION	\$333,333 AIRPORT IMPROVEMENT PROGRAM (AIP)	2025 -2025
Recipient Site: N/A			Map Site: https://idot.click/fy25-30-myp-multimodal-program-map#MYP_ID=331		
STATEWIDE	2 LANGHORNE BOND DR SPRINGFIELD, ILLINOIS STATEWIDE COUNTY	* STATEWIDE SYSTEM PLANNING ELEMENTS - AIRPORT PAVEMENT MANAGEMENT SYSTEM SURVEYS, AIRPORT TRAFFIC COUNTS	AVIATION	\$333,334 AIRPORT IMPROVEMENT PROGRAM (AIP)	2026 -2026
Recipient Site: N/A			Map Site: https://idot.click/fy25-30-myp-multimodal-program-map#MYP_ID=332		

*Proposed Program is subject to change

Projects Identified with an Asterisk (*) are seeking Federal Discretionary Funds and are not guaranteed

** Multiple funding sources were applied - MYP FY 2025-2030 Capital Project List: https://idot.illinois.gov/content/dam/soi/en/web/idot/documents/transportation-system/planning/MYP_Capital_List_2025-2030.xlsx

Airport Project funding is 90% Federal AIP Funding/5% State Road Funds/5% Local, except for Chicago O'Hare and Chicago Midway which are 75% Federal AIP/25% Local

Rail Project Funding listed is funding that is secured or reasonably available for Rail Capital Projects for FY 2025-2030

<u>Recipient</u>	<u>Location/County</u>	<u>Project</u>	<u>Mode</u>	<u>Value/Source</u>	<u>MYP Years</u>
STATEWIDE	3 LANGHORNE BOND DR SPRINGFIELD, ILLINOIS STATEWIDE COUNTY	* STATEWIDE SYSTEM PLANNING ELEMENTS - AIRPORT PAVEMENT MANAGEMENT SYSTEM SURVEYS, AIRPORT TRAFFIC COUNTS	AVIATION	\$333,335 AIRPORT IMPROVEMENT PROGRAM (AIP)	2027 -2027

Recipient Site: N/A

Map Site: https://idot.click/fy25-30-myp-multimodal-program-map#MYP_ID=333

STATEWIDE	4 LANGHORNE BOND DR SPRINGFIELD, ILLINOIS STATEWIDE COUNTY	* STATEWIDE SYSTEM PLANNING ELEMENTS - AIRPORT PAVEMENT MANAGEMENT SYSTEM SURVEYS, AIRPORT TRAFFIC COUNTS	AVIATION	\$333,336 AIRPORT IMPROVEMENT PROGRAM (AIP)	2028 -2028
-----------	--	---	----------	---	------------

Recipient Site: N/A

Map Site: https://idot.click/fy25-30-myp-multimodal-program-map#MYP_ID=334

Date Exported: 4/25/2024 3:09 PM

*Proposed Program is subject to change

Page 146 of 146

Projects Identified with an Asterisk (*) are seeking Federal Discretionary Funds and are not guaranteed

** Multiple funding sources were applied - MYP FY 2025-2030 Capital Project List: https://idot.illinois.gov/content/dam/soi/en/web/idot/documents/transportation-system/planning/MYP_Capital_List_2025-2030.xlsx

Airport Project funding is 90% Federal AIP Funding/5% State Road Funds/5% Local, except for Chicago O'Hare and Chicago Midway which are 75% Federal AIP/25% Local

Rail Project Funding listed is funding that is secured or reasonably available for Rail Capital Projects for FY 2025-2030