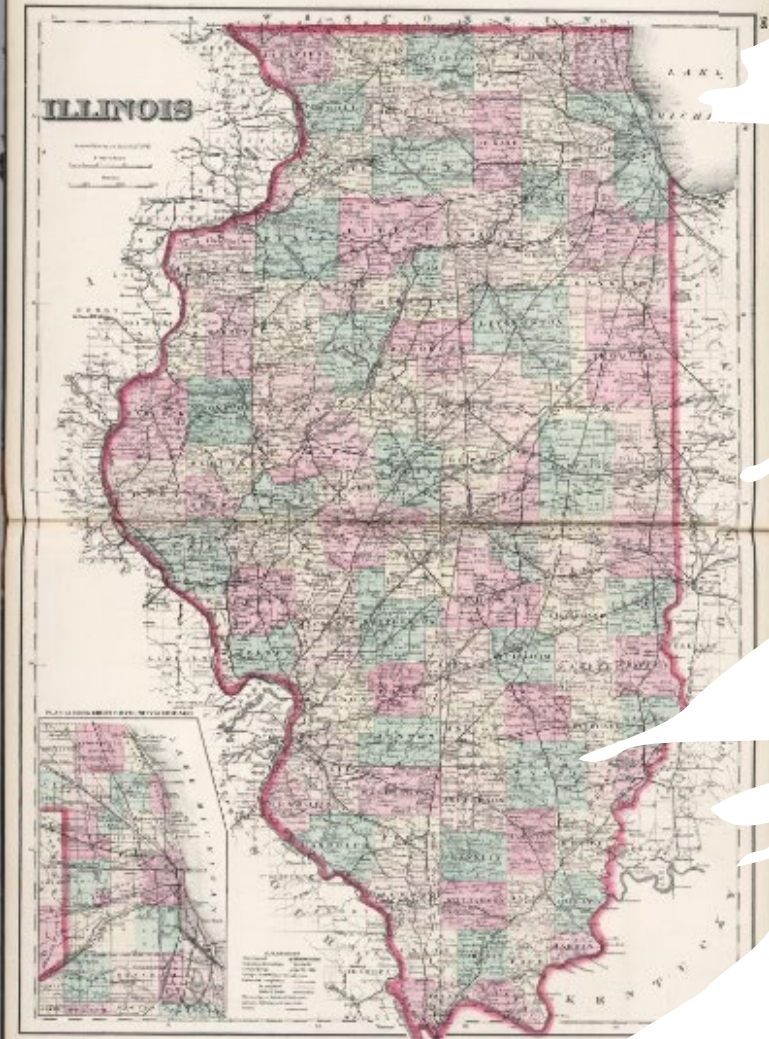




04/18/2023

Quarterly Meeting

This meeting will be recorded.



Welcome!

INTRODUCTIONS

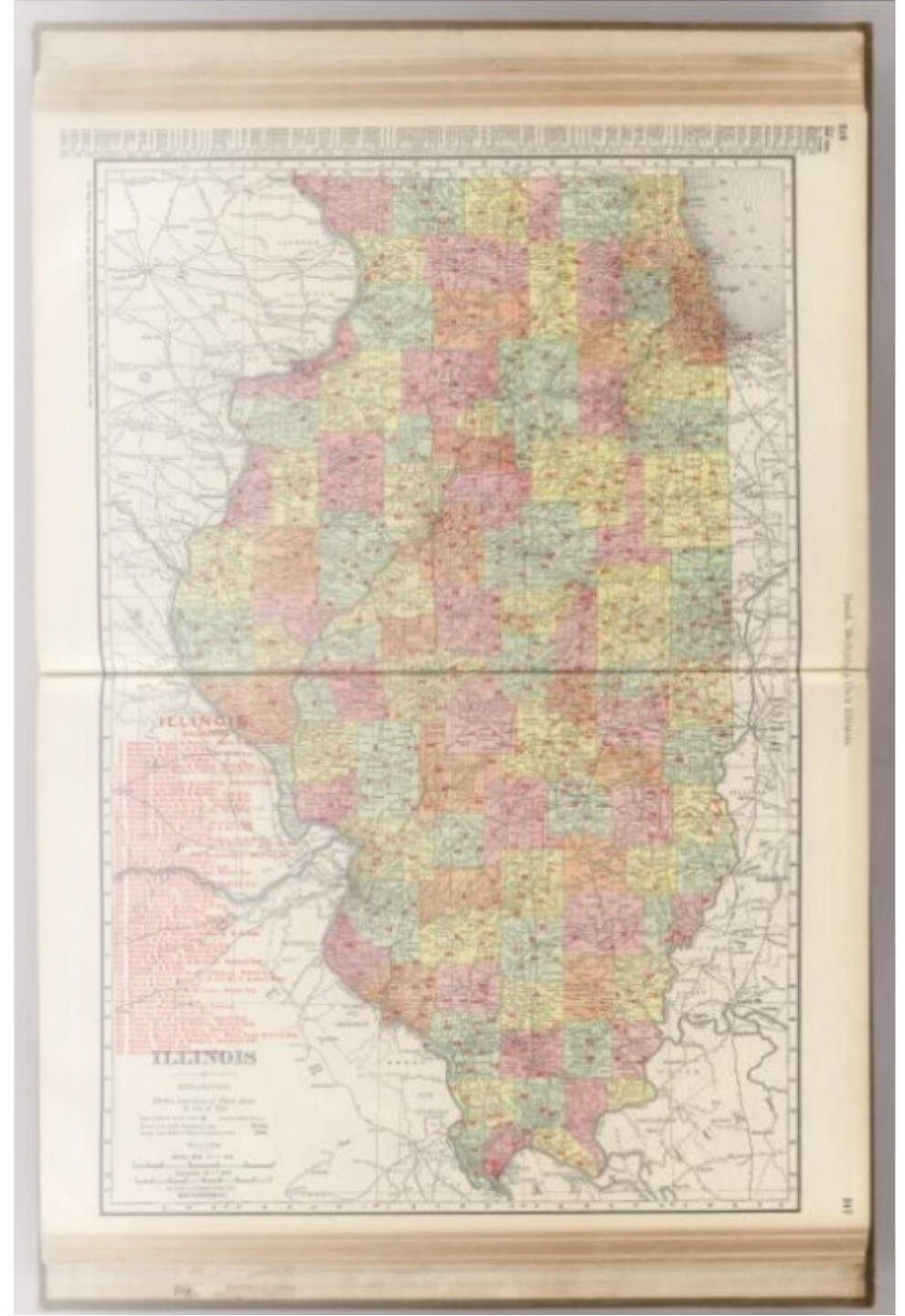
- Name
- Agency
- Favorite Historical Period

Illinois.[Atlas Map].1878. Scale 1:1,027,000; Grey, Orlando Willis and Colton, G. Woolworth; "David Rumsey Map Collection".
https://www.davidrumsey.com/luna/servlet/detail/RUMSEY~8~1~207800~3003475:Illinois-;JSESSIONID=4babe06f-75d2-4f38-b559-033646aebfe0?title=Search+Results%3A+List_No+equal+to+%273888.037%27&thumbnailViewUrlKey=link.view.search.url&fullTextSearchChecked=&annotSearchChecked=&dateRangeSearchChecked=&showShareIIIIFLink=true&helpUrl=https%3A%2F%2Fdocumentation.lunaimaging.com%2Fdisplay%2FV75D%2FLUNA%2BViewer%23LUNAVIEWER-LUNAVIEWER&showTip=false&showTipAdvancedSearch=false&advancedSearchUrl=https%3A%2F%2Fdocumentation.lunaimaging.com%2Fdisplay%2FV75D%2FSearching%23Searching-Searching (17 April 2023)

Housekeeping

January 2023 meeting minutes

Illinois [map]. 1903. Scale 1:950,000; Rand McNally and Company; "David Rumsey Map Collection".
https://www.davidrumsey.com/luna/servlet/detail/RUMSEY~8~1~37888~1210736:Illinois-?title=Search+Results%3A+List_No+equal+to+%27272844.046%27&thumbnailViewUrlKey=link.view.search.url&fullTextSearchChecked=&annotationSearchChecked=&dateRangeSearchChecked=&showShareIIIIFLink=true&helpUrl=https%3A%2F%2Fdocumentation.lunaimaging.com%2Fdisplay%2FV75D%2FLUNA%2BViewer%23LUNAVIEWER-LUNAVIEWER&showTip=false&showTipAdvancedSearch=false&advancedSearchUrl=https%3A%2F%2Fdocumentation.lunaimaging.com%2Fdisplay%2FV75D%2FSearching%23Searching-Searching (17 April 2023).



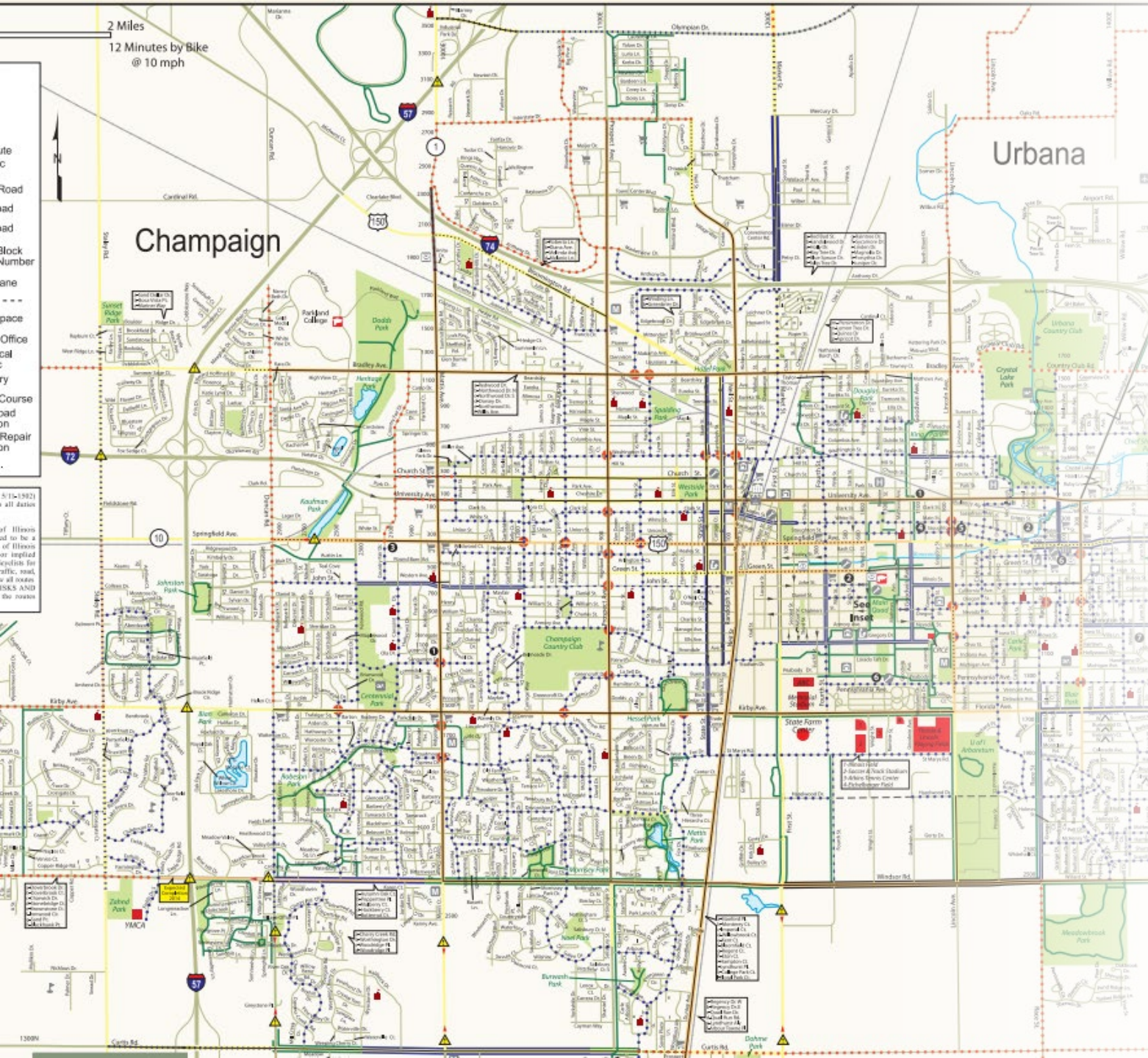
Staffing Updates

BSPE

- Cynthia Watters
- Adam Gabany
- Mitchell Gaffney (June)

NHTSA

- Jeffrey Welter



Guest Speaker: Wendy Sheppard

IDOT Bicycle Facility Inventory System: Connecting Illinois Bikeways and Users with IDOT's New Mapping Tool

Guest Speaker: Kenneth X. Vélez Rodríguez, PhD

Puerto Rico Road Safety Observatory
Tool



Porto Rico [map]. 1924. Scale 1:507,000; Rand McNally and Company; "David Rumsey Historical Map Collection". <https://www.davidrumsey.com/luna/servlet/detail/RUMSEY~8~1~201858~3000737:Porto-Rico->

?title=Search+Results%3A+List_No+equal+to+%275028.178%27&thumbnailViewUrlKey=link.view.search.url&fullTextSearchChecked=&annotSearchChecked=&dateRangeSearchChecked=&showShareIIIIFLink=true&helpUrl=https%3A%2F%2Fdocumentation.lunaimaging.com%2Fdisplay%2FV75D%2FLUNA%2BViewer%23LUNAVIEWER-LUNAVIEWER&showTip=false&showTipAdvancedSearch=false&advancedSearchUrl=https%3A%2F%2Fdocumentation.lunaimaging.com%2Fdisplay%2FV75D%2FSearching%23Searching-Searching (17 April 2023).

POP Quiz

Ancient Romans are known for their roads. What was the first step to start the road construction?

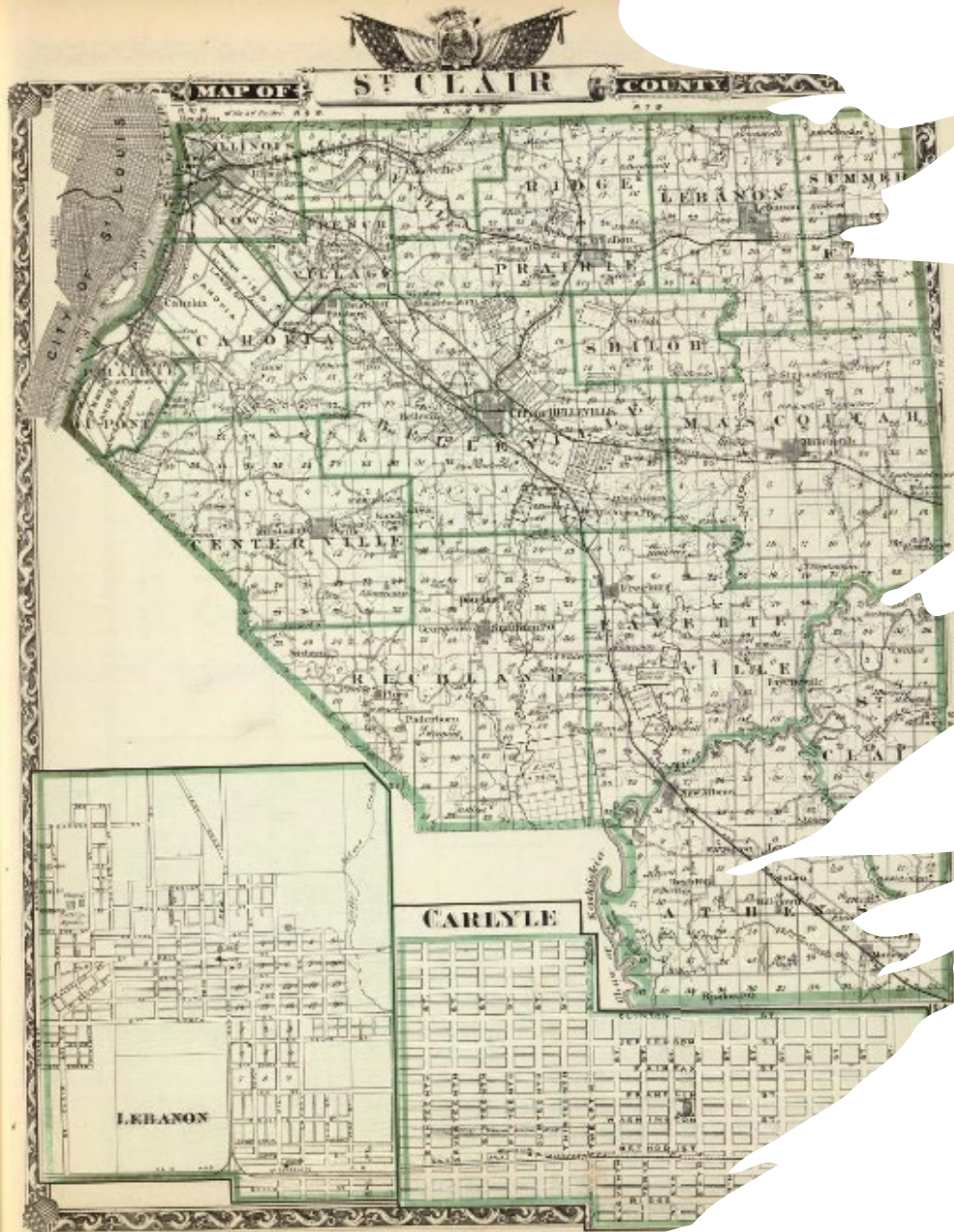


POP Quiz

Ancient Romans are known for their roads. What was the first step to start the road construction?

- 1) Dig 3 foot trenches.
- 2) Erect small retaining walls along either side.





Comments from

NHTSA- Kaci Wray

FHWA- Alan Ho

FMCSA- Greg Piland

Map of St. Clair County, Lebanon, and Carlyle [map]. 1876. Scale 1:154,800; Union Atlas Co. and Warner & Beers; "David Rumsey Historical Map Collection". https://www.davidrumsey.com/luna/servlet/detail/RUMSEY~8~1~4353~470075:Map-of-St--Clair-County,-Lebanon-an?title=Search+Results%3A+List_No+equal+to+%271159.117%27&thumbnailViewUrlKey=link.view.search.url&fullTextSearchChecked=&annotSearchChecked=&dateRangeSearchChecked=&showShareIIIIFLink=true&helpUrl=https%3A%2F%2Fdocumentation.lunaimaging.com%2Fdisplay%2FV75D%2FLUNA%2BViewer%23LUNAVIEWER-LUNAVIEWER&showTip=false&showTipAdvancedSearch=false&advancedSearchUrl=https%3A%2F%2Fdocumentation.lunaimaging.com%2Fdisplay%2FV75D%2Fsearching%23searching-searching (17 April 2023).

Updates: Roadway and SPR Grants

Roadway

We are currently working through the FHWA HPMS data Submittals for the GIS line work and roadway attribute data. We did a full upload of all of our data, and FHWA will start their review of the Interstate data. We will continue our review process of the non-interstate data and the remaining pieces that are due by 6/15. We are also working on getting the updated year end GIS files uploaded to the internet along with our year end reports and stat sheets.

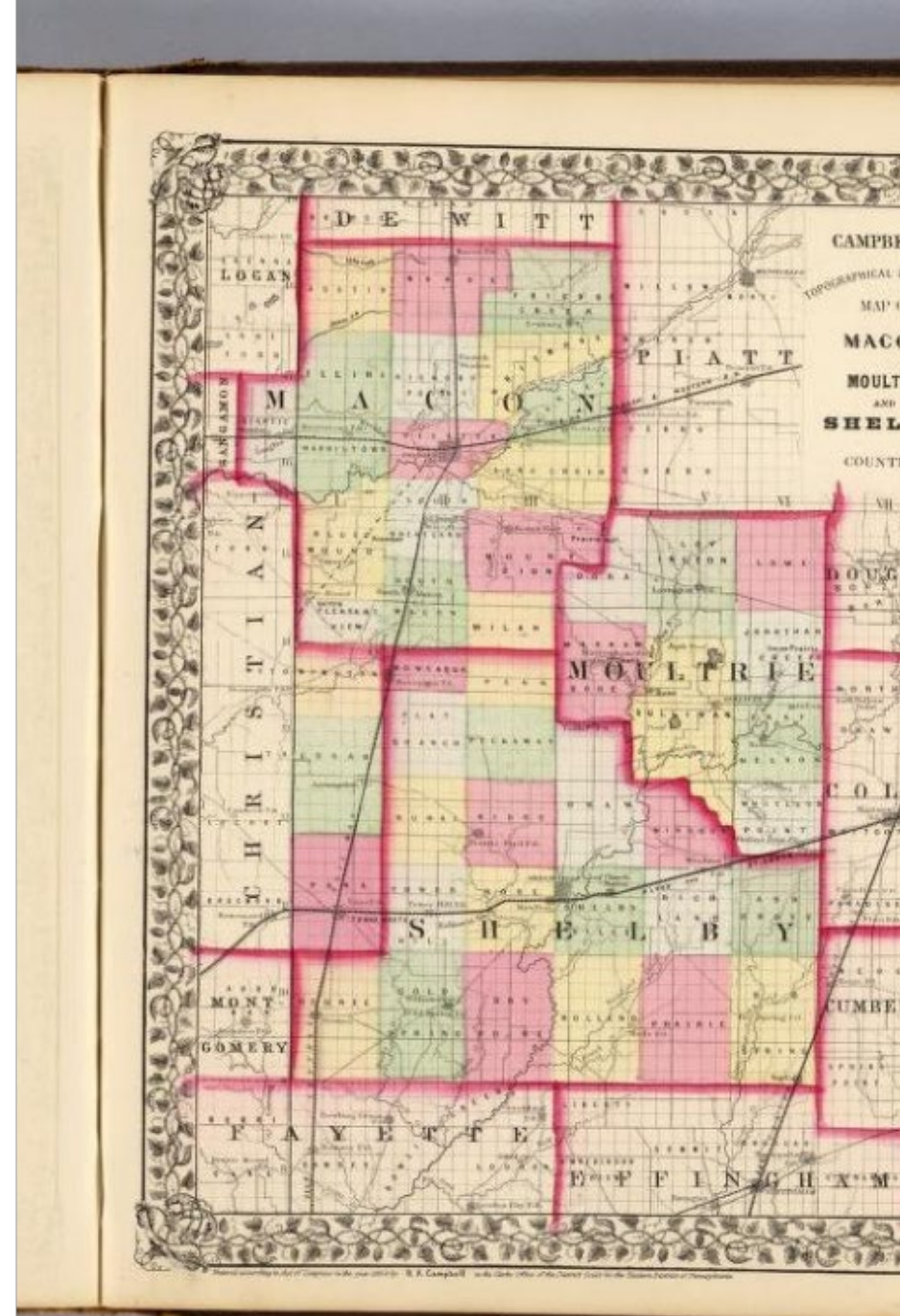
-Bill Morgan

SPR Grants

There are no updates.

-Janel Veile

Macon, Moultrie, Shelby counties [map]. 1870. Scale 1:350,000; "David Rumsey Historical Map Collection".
https://www.davidrumsey.com/luna/servlet/detail/RUMSEY~8~1~30457~1140493:Macon,-Moultrie,-Shelby-counties-;JSESSIONID=ed1f3223-7e31-48a2-b874-135c23402bab?title=Search+Results%3A+List_No+equal+to+%272483.077%27&thumbnailViewUrlKey=link.view.search.url&fullTextSearchChecked=&annotSearchChecked=&dateRangeSearchChecked=&showShareIIFLink=true&helpUrl=https%3A%2F%2Fdocumentation.lunaimaging.com%2Fdisplay%2FV75D%2FLUNA%2BViewer%23LUNAVIEWER-LUNAVIEWER&showTip=false&showTipAdvancedSearch=false&advancedSearchUrl=https%3A%2F%2Fdocumentation.lunaimaging.com%2Fdisplay%2FV75D%2FSearching%23Searching-Searching (17 April 2023).



Updates: Crash and Current Projects

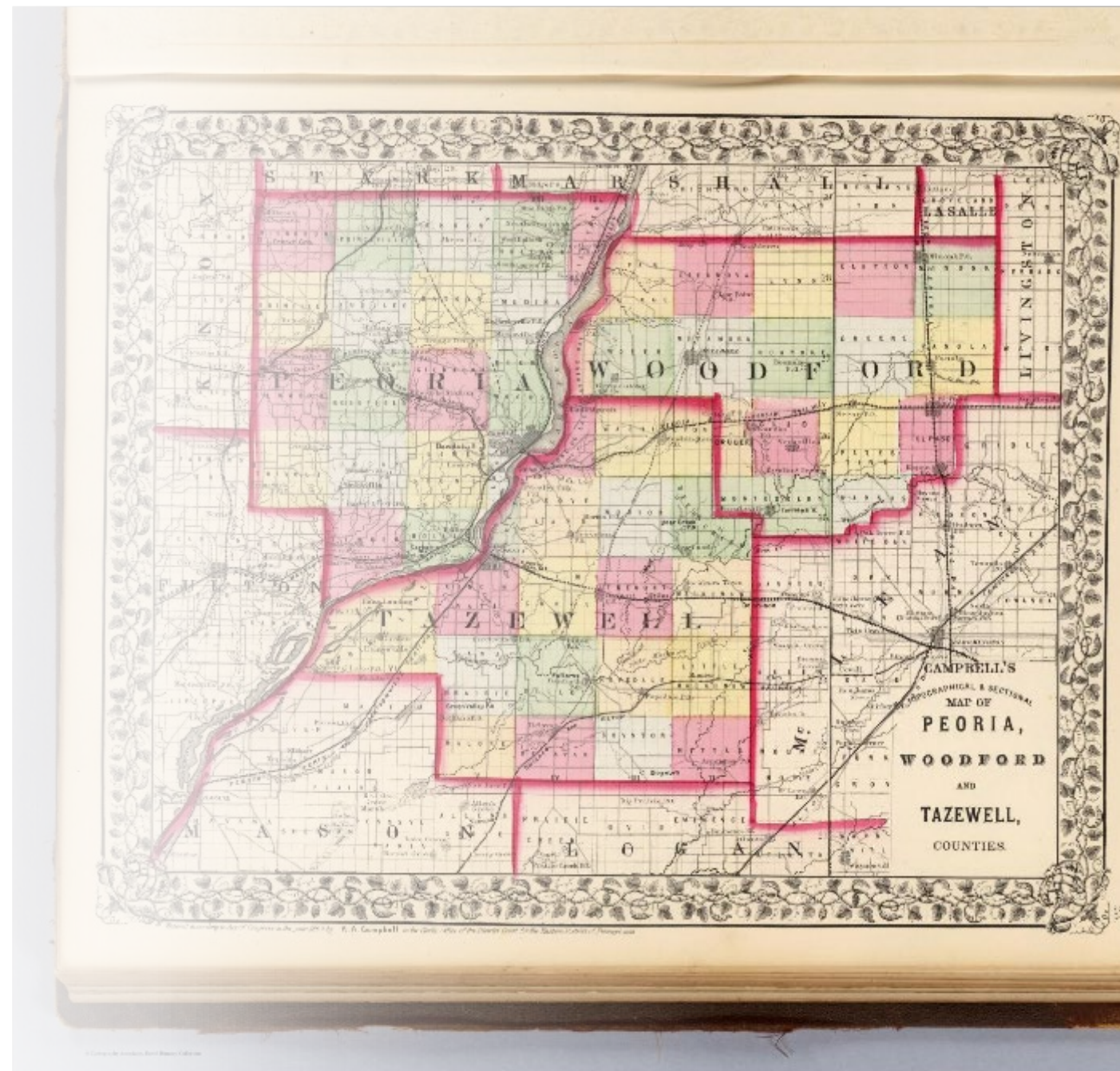
Crash- Jessica Keldermans

Current Projects

- Data Linkage Project- Mickey Edwards
- Trauma Registry- Adelisa Orantia
- Data Lake- Jamie Daley

Peoria, Woodford, Tazewell counties [map]. 1870. Scale: 1:350,000; Campbell, R.A. and Walling, H.F.; "David Rumsey Historical Map Collection".

https://www.davidrumsey.com/luna/servlet/detail/RUMSEY~8~1~30447~1140483:Peoria,-Woodford,-Tazewell-counties?title=Search+Results%3A+List_No+equal+to+%272483.067%27&thumbnailViewUrlKey=link.view.search.url&fullTextSearchChecked=&annotSearchChecked=&dateRangeSearchChecked=&showShareLink=true&helpUrl=https%3A%2F%2Fdocumentation.lunaimaging.com%2Fdisplay%2FV75D%2FLUNA%2BViewer%23LUNAVIEWER-LUNAVIEWER&showTip=false&showTipAdvancedSearch=false&advancedSearchUrl=https%3A%2F%2Fdocumentation.lunaimaging.com%2Fdisplay%2FV75D%2Fsearching%23searching-searching (17 April 2023).



POP Quiz

How long was the Silk Road?



POP Quiz

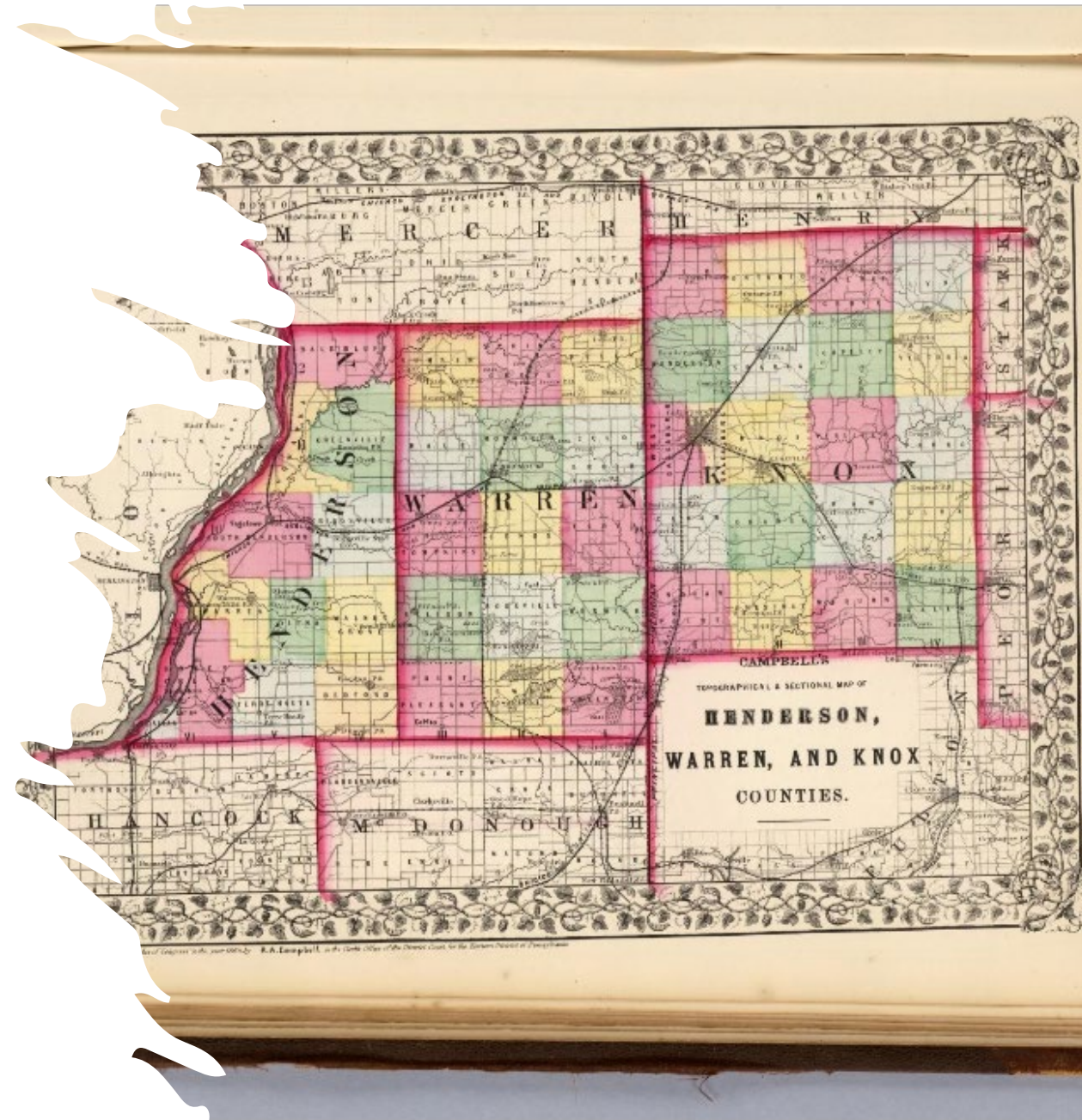
How long was the Silk Road?

Approximately 4,000 miles (6,437 km)



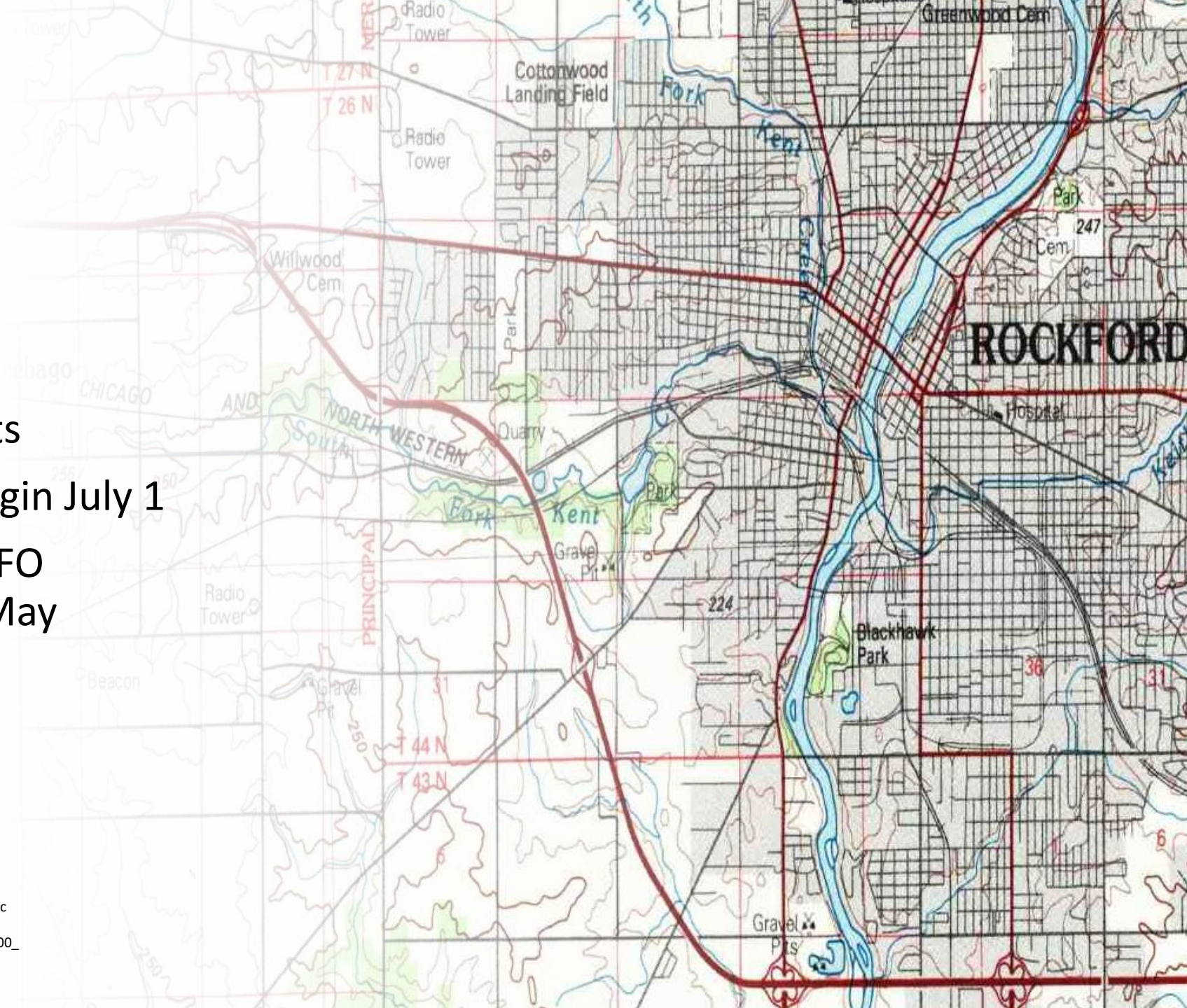
Status Updates: NHTSA GO Team and DQS

- Data Quality Management ½ day training completed on February 17
- Received great feedback
- Waiting on NHTSA to approve document
NHTSA GO Team used to organize and format the data sources previously provided by TRC
- Once document template received from NHTSA GO Team, TRC will fill in the “gaps” and then move forward with DQS involvement



Status Updates: 405(c) Grants

- No FFY24 local agency grants
- FY24 state agency grants begin July 1
- FY25 state agency grant NOFO tentatively posted in early May





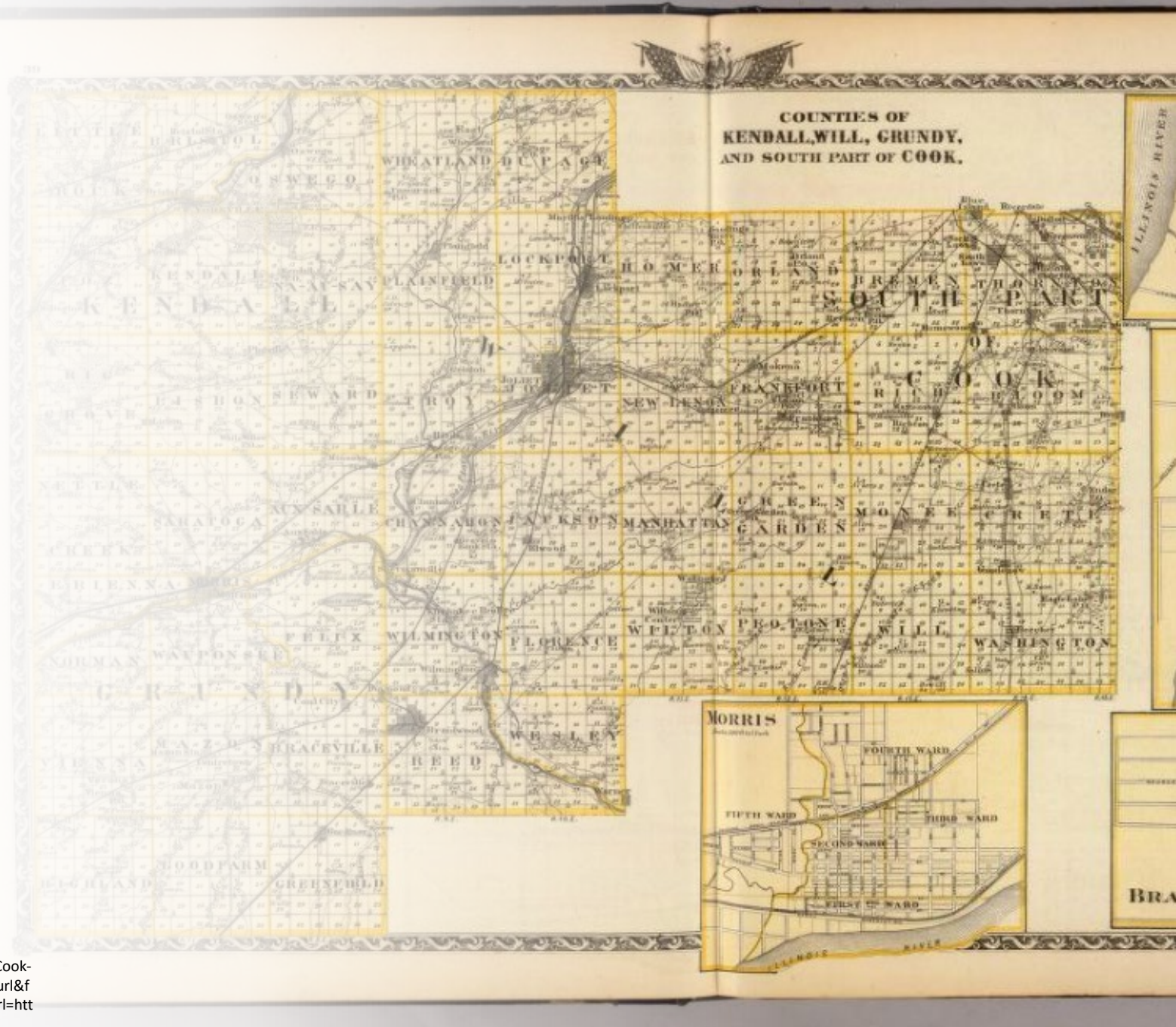
Status Updates: SS4A

- USDOT's Safety Streets and Roads for All (SS4A) FY23 NOFO posted
- Applications due by 5pm (EDT) on Monday, July 10, 2023
- Link on TRCC website under Grant Opportunities tab


Status Updates: TRSP

Traffic Records Strategic Plan (FY24-26)

- NHTSA rules
- TRCC Guidelines document for approval
- TRSP Working Group- receive draft by end of month



Kendall, Will, Grundy, and Cook counties, Lacon, Morris, Wilmington and Braidwood [map]. 1876. Scale 1:180,000 Union Atlas Co. and Warner & Beers; "David Rumsey Map Collection".
https://www.davidrumsey.com/luna/servlet/detail/RUMSEY~8~1~4275~460034:Kendall,-Will,-Grundy,-and-Cook-cou?title=Search+Results%3A+List_No+equal+to+%271159.034%27&thumbnailViewUrlKey=link.view.search.url&fullTextSearchChecked=&annotSearchChecked=&dateRangeSearchChecked=&showShareIIIIFLink=true&helpUrl=https%3A%2F%2Fdocumentation.lunaimaging.com%2Fdisplay%2FV75D%2FLUNA%2BViewer%23LUNAVIEWER-LUNAVIEWER&showTip=false&showTipAdvancedSearch=false&advancedSearchUrl=https%3A%2F%2Fdocumentation.lunaimaging.com%2Fdisplay%2FV75D%2FSearching%23Searching-Searching (17 April 2023).



Status Updates: TRSP Additional Information

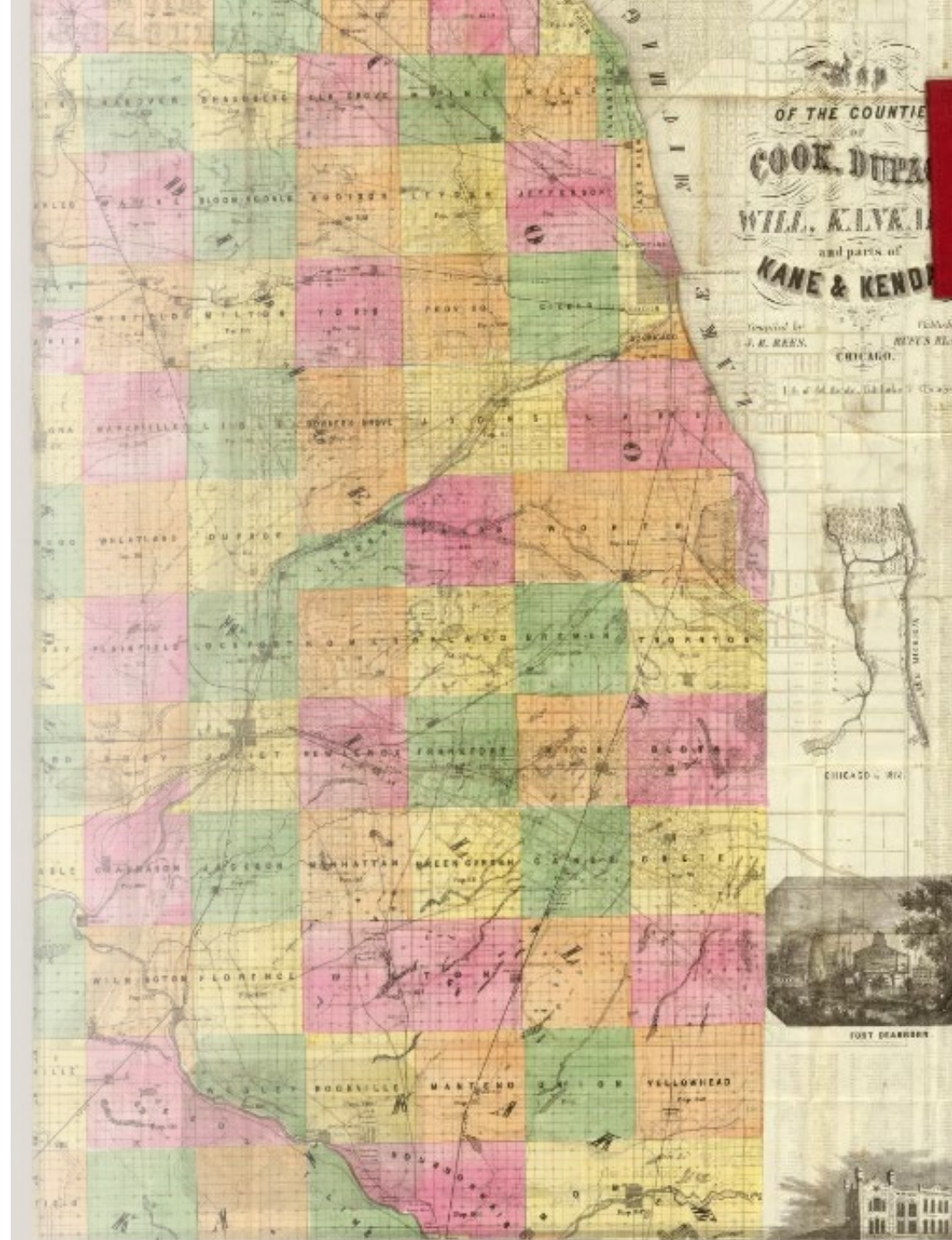
- Submit every three (3) years under BIL
- Annual Updates
- TRSP submitted to NHTSA along with corresponding Highway Safety plan (HSP)
- Highway Safety Implementation Plan (HSIP) submitted to FHWA annually
 - Annual HSP requisite for submission
 - Required annual updates to TRSP and HSP nullify potential issue with HSIP submittal

Map of Iroquois County [map]. 1876. Scale 1:165,000. Union Atlas Co. and Warner & Beers; "David Rumsey Map Collection".
https://www.davidrumsey.com/luna/servlet/detail/RUMSEY~8~1~4277~460036:Map-of-Iroquois-County-?title=Search+Results%3A+List_No+equal+to+%271159.036%27&thumbnailViewUrlKey=link.view.search.url&fullTextSearchChecked=&annotSearchChecked=&dateRangeSearchChecked=&showShareLink=true&helpUrl=https%3A%2F%2Fdocumentation.lunaimaging.com%2Fdisplay%2FV75D%2FLUNA%2BViewer%23LUNAVIEWER-LUNAVIEWER&showTip=false&showTipAdvancedSearch=false&advancedSearchUrl=https%3A%2F%2Fdocumentation.lunaimaging.com%2Fdisplay%2FV75D%2FSearching%23Searching-Searching (17 April 2023).

Status Updates: Guidelines

- TRCC Procedures and Guidelines (Guidelines) document
- Works in tandem with Charter and MOU to govern TRCC
 - Charter and MOU approved by Executive Committee in December 2022
- Contains processes to rectify internal IDOT findings
- Defines quorum

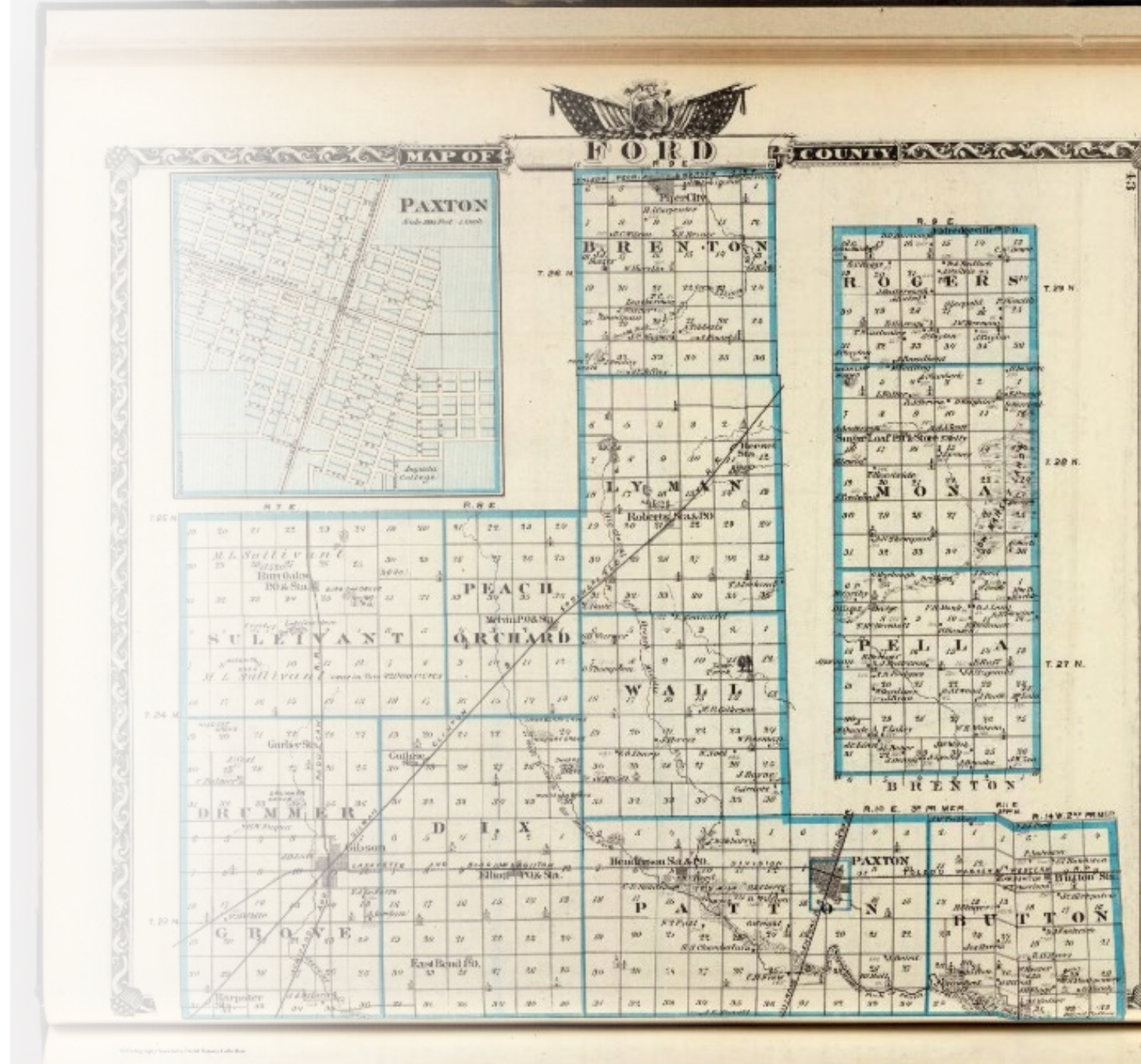
Cook, Dupage, Will, Kankakee, Kane & Kendall [map]. 1862. Scale 1:130; Blanchard, Rufus and Rees, J.H.; "David Rumsey Map Collection".
https://www.davidrumsey.com/luna/servlet/detail/RUMSEY~8~1~34221~1171136:Cook,-Dupage,-Will,-Kankakee,-Kane-?title=Search+Results%3A+List_No+equal+to+%275048.002%27&thumbnailViewUrlKey=link.view.search.url&fullTextSearchChecked=&annotSearchChecked=&dateRangeSearchChecked=&showShareIIIFLink=true&helpUrl=https%3A%2F%2Fdocumentation.lunaimaging.com%2Fdisplay%2FV75D%2FLUNA%2BViewer%23LUNAVIEWER-LUNAVIEWER&showTip=false&showTipAdvancedSearch=false&advancedSearchUrl=https%3A%2F%2Fdocumentation.lunaimaging.com%2Fdisplay%2FV75D%2FSearching%23Searching-Searching (17 April 2023).



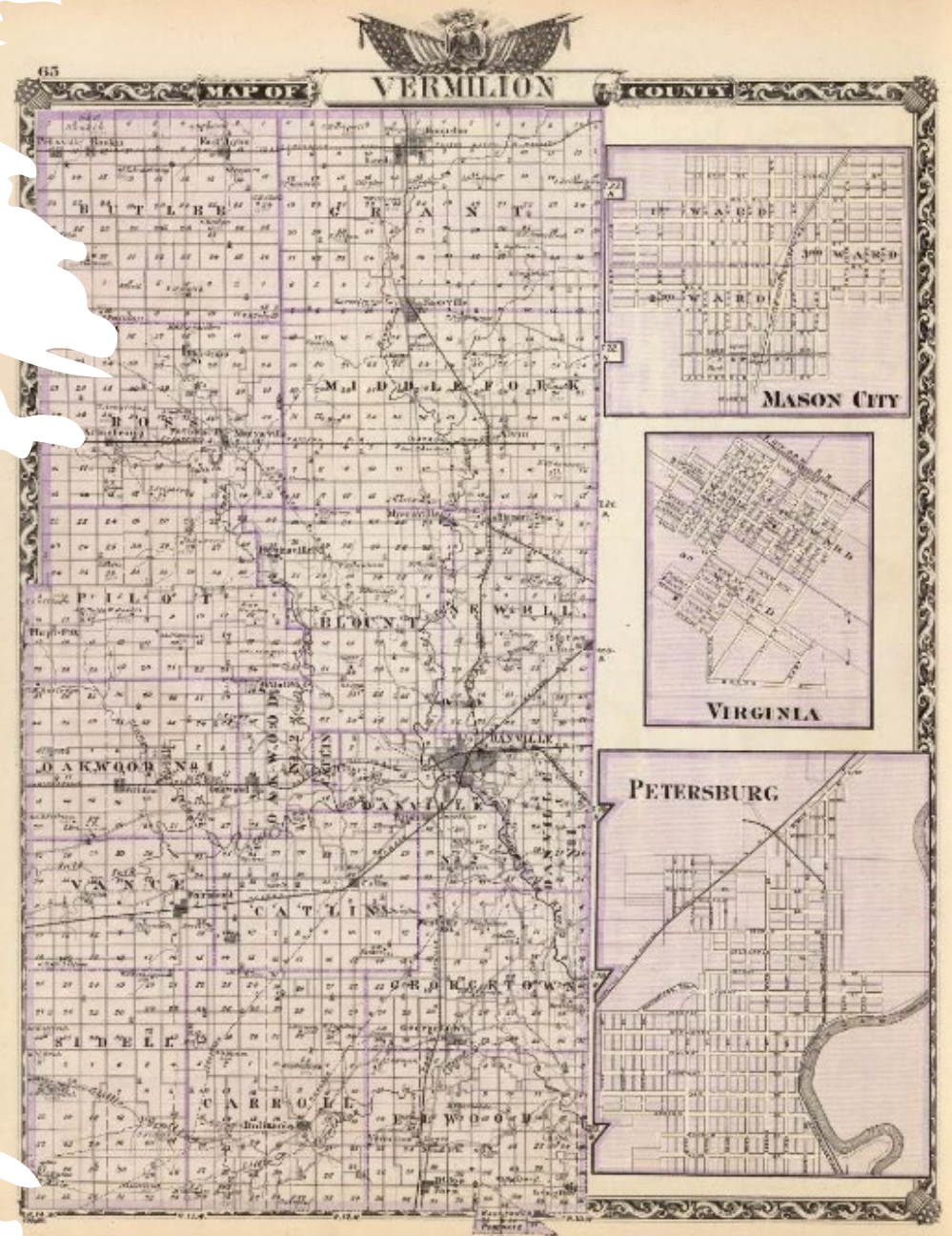
TRCC Procedure and Guidelines

Motion to approve

Map of Ford County and Paxton [map]. 1876. Scale 1:126,720; Union Atlas Co. and Warner & Beers; "David Rumsey Map Collection". https://www.davidrumsey.com/luna/servlet/detail/RUMSEY~8~1~4278~460037:Map-of-Ford-County-and-Paxton-?title=Search+Results%3A+List_No+equal+to+%271159.037%27&thumbnailViewUrlKey=link.view.search.url&fullTextSearchChecked=&annotSearchChecked=&dateRangeSearchChecked=&showShareIIIIFLink=true&helpUrl=https%3A%2F%2Fdocumentation.lunaimaging.com%2Fdisplay%2FV75D%2FLUNA%2BViewer%23LUNAVIEWER-LUNAVIEWER&showTip=false&showTipAdvancedSearch=false&advancedSearchUrl=https%3A%2F%2Fdocumentation.lunaimaging.com%2Fdisplay%2FV75D%2FSearching%23Searching-Searching (17 April 2023).



- Open Discussion
- Future Meetings:
 - Tuesday, July 18, 2023 from 9:00am-11:00am
 - Tuesday, October 17, 2023 from 9:00am-11:00am
- Adjourn



Map of Vermilion County, Mason City, Virginia, and Petersburg [map]. 1876. Scale 1:180,000; Union Atlas Co. and Warner & Beers; "David Rumsey Map Collection".
https://www.davidrumsey.com/luna/servlet/detail/RUMSEY~8~1~4156~460058:Map-of-Vermilion-County,-Mason-City?title=Search+Results%3A+List_No+equal+to+%271159.058%27&thumbnailViewUrlKey=link.view.search.url&fullTextSearchChecked=&annotSearchChecked=&dateRangeSearchChecked=&showShareIIIIFLink=true&helpUrl=https%3A%2F%2Fdocumentation.lunaimaging.com%2Fdisplay%2FV75D%2FLUNA%2BViewer%23LUNAVIEWER-LUNAVIEWER&showTip=false&showTipAdvancedSearch=false&advancedSearchUrl=https%3A%2F%2Fdocumentation.lunaimaging.com%2Fdisplay%2FV75D%2FSearching%23Searching-Searching (17 April 2023).