LEGEND

PRINCIPAL HIGHWAYS

- MULTILANE DIVIDED ACCESS CONTROLLED HIGHWAY
- MULTILANE DIVIDED TOLL HIGHWAY

INTERSTATE BUSINESS LOOP

U.S. ROUTES / STATE ROUTES / OTHER HIGHWAYS

- MULTILANE DIVIDED HIGHWAY
- MULTILANE UNDIVIDED HIGHWAY
- TWO-LANE HIGHWAY

ROUTE MARKERS

- INTERSTATE ROUTE MARKER
- U.S. ROUTE MARKER
- STATE ROUTE MARKER
- COUNTY ROUTE MARKER
- RAILROAD
- MILEAGE BETWEEN TOWNS AND MARKED ROUTE JUNCTIONS
- TOLL PLAZAS
- FULL TRAFFIC INTERCHANGE / INTERCHANGE EXIT NUMBER
- COUNTY LINE

- HISTORIC ROUTE 66
- GREAT RIVER ROAD
- HISTORIC NATIONAL ROAD
- OHIO RIVER SCENIC BYWAY
- CHICAGO TO KANSAS CITY EXPRESSWAY
- ILLINOIS LINCOLN HIGHWAY
- ILLINOIS RIVER ROAD
- MEETING OF THE GREAT RIVERS

SYMBOLS

In congested areas these symbols will generally appear only on the reverse side of the standard print size edition of the Illinois Official Highway Map.

- INTERSTATE REST AREA - TOURIST INFORMATION CENTER
- INTERSTATE REST AREA - FULL FACILITIES
- COVERED BRIDGE
- POINT OF INTEREST
- COLLEGE OR UNIVERSITY
- FERRY - FREE
- FERRY - TOLL
- LOCK AND DAM
- VA HOSPITAL
- NATIONAL GUARD AREA
- ILLINOIS STATE POLICE HQ
- ROADSIDE TABLE
- STATE PARK, FOREST, WILDLIFE AREA
- ILLINOIS DEPT. OF CORRECTIONS FACILITIES
- COMMERCIAL AIRPORT WITH SCHEDULED SERVICE
- MILITARY AIRPORT
- GENERAL AVIATION AIRPORT
- TRANS-AMERICA BIKE TRAIL

POPULATION OF CITIES AND VILLAGES

In congested areas some municipalities appear only on the reverse side of the standard print size edition of the Illinois Official Highway Map.

- Under 1,000
- 1,000 to 4,999
- 5,000 to 9,999
- 10,000 to 49,999
- 50,000 to 99,999
- 100,000 and over
- Unincorporated Community
- County Seats - Population not shown by symbols
- State Capital

0 5 10 20 30 MILES
0 5 10 20 30 40 KILOMETERS

SCALE: ONE INCH EQUALS APPROXIMATELY 12 MILES. ONE CENTIMETER EQUALS APPROXIMATELY 8 KILOMETERS.

COPYRIGHT 2025 BY STATE OF ILLINOIS

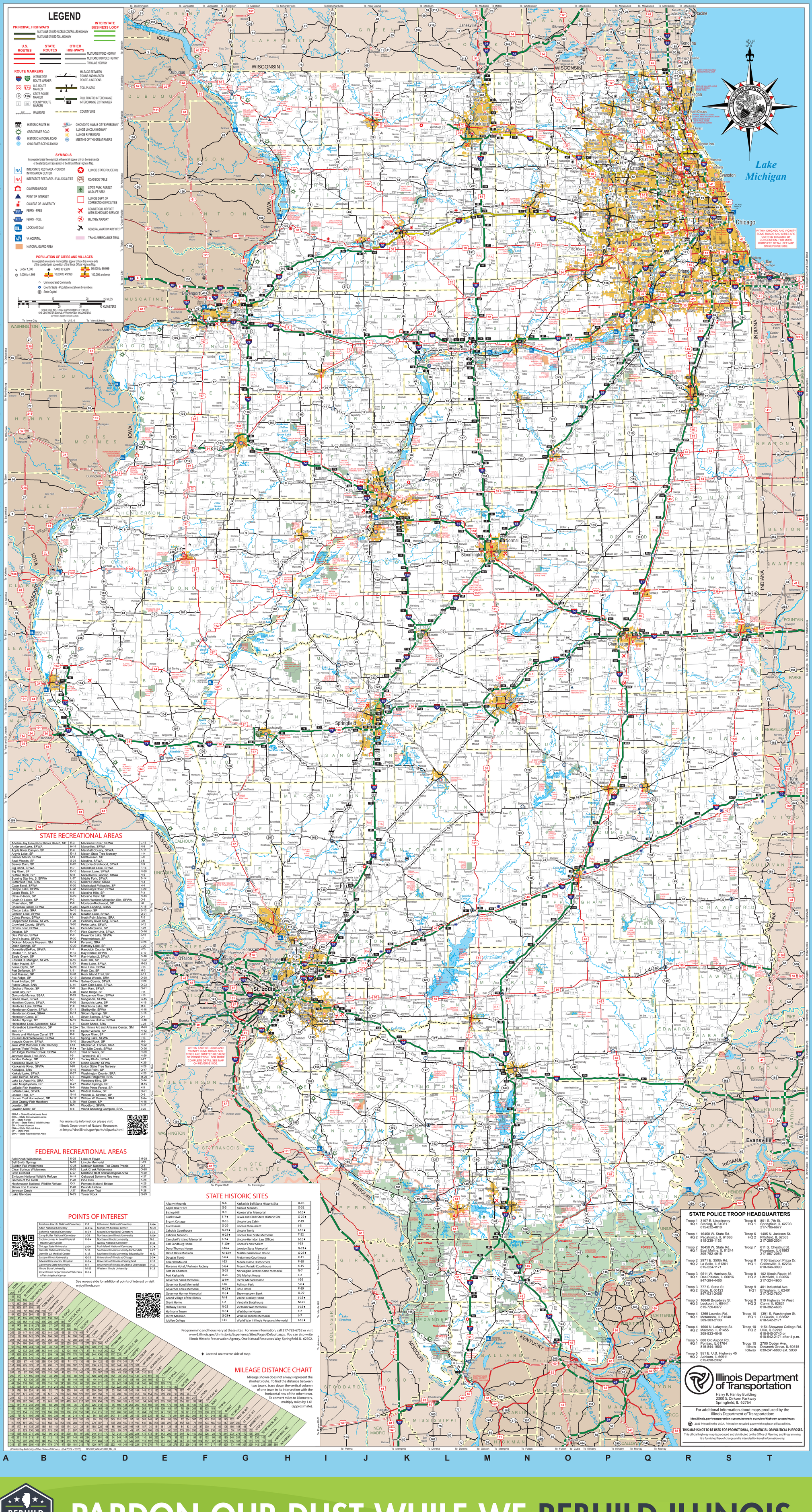

STATE RECREATIONAL AREAS

Adeline Jay Geo-Karis Illinois Beach, SP	R-3	Mackinaw River, SFWA	L-13
Anderson Lake, SFWA	H-14	Marseilles, SFWA	N-9
Apple River Canyon, SP	H-3	Marshall County, SFWA	K-11
Argyle Lake, SP	E-13	Mason State Tree Nursery	I-14
Banner Marsh, SFWA	I-13	Matthiessen, SP	L-9
Beall Woods, SP	S-24	Mautino, SFWA	J-8
Beaver Dam, SP	H-20	Mazonia-Braidwood, SFWA	P-9
Big Bend, SFWA	H-7	Meredosia Lake, SFWA	F-16
Big River, SF	D-10	Mermet Lake, SFWA	N-30
Buffalo Rock, SP	M-8	Mickelson's Landing, SBAA	H-5
Burning Star No. 5, SFWA	L-27	Middle Fork, SFWA	S-14
Butterfield Trail, SRA	R-12	Miller's Hollow, SBAA	H-4
Cape Bend, SFWA	K-30	Mississippi Palisades, SP	H-4
Carlyle Lake, SFWA	L-22	Mississippi River, SFWA	E-20
Castle Rock, SP	K-5	Moraine Hills, SP	P-3
Cave-In-Rock, SP	Q-29	Moraine View, SP	N-13
Chain O' Lakes, SP	P-2	Morris Wetland Mitigation Site, SFWA	O-8
Channahon, SP	P-8	Morrison-Rockwood, SP	I-6
Chouteau Island, SFWA	H-23♦	Myers Landing, SBAA	A-15
Clinton Lake, SRA	N-15	Nauvoo, SP	B-13
Coffeen Lake, SFWA	K-20	Newton Lake, SFWA	Q-21
Coleta Ponds, SFWA	I-6	North Point Marina, SRA	R-2
Copperhead Hollow, SFWA	F-20	Peabody River King, SFWA	I-24
Crawford County, SFWA	S-20	Pekin Lake, SFWA	J-12
Crow's Foot, SFWA	N-4	Pere Marquette, SP	F-21
Delabar, SP	D-10	Piatt County Unit, SFWA	O-16
Des Plaines, SFWA	P-8	Powerton Lake, SFWA	J-13
Devil's Island, SFWA	R-30	Prophetstown, SP	I-7
Dickson Mounds Museum, SM	H-14	Pyramid, SRA	K-26
Dixon Springs, SP	O-29	Ramsey Lake, SP	L-20
Donnelley/DePue, SFWA	L-9	Randolph County, SRA	I-26
Double TT, SFWA	H-12	Ray Norbut 2, SFWA	E-17
Eagle Creek, SP	N-18	Ray Norbut 2, SFWA	D-18
Edward R. Madigan, SFWA	K-15	Red Hills, SP	R-22
Eldon Hazlet, SP	L-23	Reed Island, SFWA	M-25
Ferne Clyffe, SP	M-29	Rice Lake, SFWA	I-13
Fort Defiance, SP	L-31	Rock Cut, SP	M-3
Fort Massac, SP	O-31	Rock Island Trail, SP	J-11
Fox Ridge, SP	Q-19	Sahara Woods, SRA	O-28
Frank Holten, SP	H-23♦	Salem County, SFWA	P-28
Funks Grove, SNA	L-14	Sam Dale Lake, SFWA	O-23
Gebhard Woods, SP	O-8	Sam Parr, SFWA	Q-21
Giant City, SP	L-28	Sand Ridge, SF	I-14
Golconda Marina, SBAA	P-29	Sangamon River, SFWA	I-16
Green River, SFWA	K-7	Sanganois, SFWA	G-15
Hamilton County, SFWA	P-26	Sangchris Lake, SP	K-18
Heidecke Lake, SFWA	P-8	Shabbona Lake, SP	M-6
Henderson County, SFBAA	D-11	Shelbyville, SFWA	N-18
Henderson Creek, SBAA	D-11	Siloam Springs, SP	E-16
Hennepin Canal, ST	I-8	Silver Springs, SFWA	O-7
Hidden Springs, ST	N-19	Snakeden Hollow, SFWA	H-10
Horseshoe Lake-Alexander, SCA	L-31	South Shore, SRA	L-23
Horseshoe Lake-Madison, SP	H-22♦	So. Illinois Art and Artisans Center, SM	M-26
Illini, SP	N-8	Spitler Woods, SP	N-12
Illinois and Michigan Canal, ST	P-8	Spoon River, SF	H-11
Iris and Jack Witkowsky, SFWA	G-3	Spring Lake, SFWA	I-13
Iroquois County, SFWA	S-10	Starved Rock, SP	M-9
Jake Wolf Memorial Fish Hatchery	I-13	Stephen A. Forbes, SRA	N-22
James "Pate" Philip, SP	P-5♦	Ten Mile Creek, SFWA	O-26
Jim Edgar Panther Creek, SFWA	H-15	Trail of Tears, SF	R-29
Johnson-Sauk Trail, SRA	I-9	Tunnel Hill, ST	N-28
Jubilee College, SP	I-11	Turkey Bluffs, SFWA	J-27
Kankakee River, SP	Q-9	Union County, SFWA	K-29
Kaskaskia River, SFWA	I-26	Union State Tree Nursery	K-29
Kickapoo, SRA	S-15	Walnut Point, SP	Q-17
Kinkaid Lake, SFWA	K-27	Washington County, SRA	K-25
Lake DePue, SFWA	L-9	Wayne Fitzgerrell, SRA	M-26
Lake Le-Aqua-Na, SRA	I-3	Weinberg-King, SP	D-14
Lake Murphysboro, SP	K-27	Weldon Springs, SP	M-15
LaSalle Fish Hatchery	N-9	White Pines Forest, SP	K-5
LaSalle Lake, SFWA	N-9	Wildcat Hollow, SF	O-21
Lincoln Trail, SP	S-19	William G. Stratton, SP	O-8
Lincoln Trail Homestead, SP	M-17	William W. Powers, SRA	S-6♦
Little Grassy Fish Hatchery	L-28	Wolf Creek, SP	N-18
Lowden, SP	K-5	Woodford, SFWA	K-11
Lowden-Miller, SF	K-5	World Shooting Complex, SRA	J-25

SBAA – State Boat Access Area
SCA – State Conservation Area
SF – State Forest
SFWA – State Fish & Wildlife Area
SM – State Museum
SNA – State Natural Area
SP – State Park
SRA – State Recreational Area

For more site information please visit Illinois Department of Natural Resources at https://dnr.illinois.gov/parks/allparks.html

FEDERAL RECREATIONAL AREAS

Bald Knob Wilderness	K-28	Lake of Egypt	M-28
Bell Smith Springs	N-28	Lincoln Memorial	L-29
Burden Fall Wilderness	O-28	Midewin National Tall Grass Prairie	Q-8
Clear Springs Wilderness	K-28	Lusk Creek Wilderness	O-28
Crab Orchard	L-27	Millstone Bluff Archaeological Area	N-29
Emiquon National Wildlife Refuge	H-14	Oakwood Bottoms Rec Area	K-27
Garden of the Gods	P-28	Pine Hills	K-28
Hackmatack National Wildlife Refuge	O-3	Pomona Natural Bridge	K-28
Illinois Iron Furnace	P-28	Pounds Hollow	P-28
Johnson Creek	J-27	Rim Rock Trail	P-28
Lake Glendale	N-29	Tower Rock	Q-29

POINTS OF INTEREST

Abraham Lincoln National Cemetery	P-8	Lithuanian National Cemetery	R-6♦
Alton National Cemetery	Q-21♦	Marion VA Medical Center	M-27
Bohemia National Cemetery	R-5♦	Mound City National Cemetery	L-31
Camp Butler National Cemetery	J-16	Northeastern Illinois University	R-5♦
Captain James A. Lovell Federal Health Care Center	R-3♦	Northern Illinois University	N-5
Chicago State University	S-6♦	Quincy National Cemetery	B-16
Danville National Cemetery	S-14	Rock Island National Cemetery	F-7♦
Danville VA Medical Center	S-15	Southern Illinois University-Carbondale	L-27
Eastern Illinois University	Q-18	Southern Illinois University-Edwardsville	H-22
Edward Hines Junior Hospital	R-5♦	University of Illinois at Springfield	K-17
Governors State University	R-7	University of Illinois at Urbana-Champaign	P-15
Illinois State University	M-13	Western Illinois University	E-13
Jesse Brown Department of Veterans Affairs Medical Center	R-5♦		

See reverse side for additional points of interest or visit enjoyillinois.com

STATE HISTORIC SITES

Albany Mounds	G-6	Kaskaskia Bell State Historic Site	H-26
Apple River Fort	G-3	Kincaid Mounds	O-31
Bishop Hill	H-9	Korean War Memorial	J-16♦
Black Hawk	E-7♦	Lewis and Clark State Historic Site	G-22♦
Bryant Cottage	O-16	Lincoln Log Cabin	P-19
Buel House	O-29	Lincoln Monument	J-5
Cahokia Courthouse	G-23♦	Lincoln Trail	J-16♦
Cahokia Mounds	H-22♦	Lincoln Trail State Memorial	T-22
Campbell's Island Memorial	F-7♦	Lincoln-Herndon Law Offices	J-16♦
Carl Sandburg Home	F-10♦	Lincoln's New Salem	I-15
Dana-Thomas House	I-16♦	Lovejoy State Memorial	G-21♦
David Davis Mansion	M-13♦	Martin-Boismenue House	G-23♦
Douglas Tomb	S-6♦	Metamora Courthouse	K-11
Emerald Mound	I-23	Moore Home Historic Site	P-18
Florence Hotel / Pullman Factory	S-6♦	Mount Pulaski Courthouse	K-15
Fort De Chartres	G-25	Norwegian Settlers State Memorial	N-7
Fort Kaskaskia	H-26	Old Market House	F-2
Governor Small Memorial	Q-9♦	Pierre Ménard Home	I-26
Governor Bond Memorial	I-26	Pullman Park	S-6♦
Governor Coles Memorial	H-22♦	Rose Hotel	P-29
Governor Horner Memorial	R-5♦	Shawneetown Bank	Q-27
Grand Village of the Illinois	M-8	Vachel Lindsay Home	J-16♦
Grant Home	F-2	Vandalia Statehouse	M-21
Halfway Tavern	N-23	Vietnam War Memorial	J-16♦
Hofmann Tower	R-6♦	Washburne House	F-2
Jarrot Mansion	G-23♦	Wild Bill Hickok Memorial	L-7
Jubilee College	I-11	World War II Illinois Veterans Memorial	J-16♦

Programming and hours vary at these sites. For more information, call 217-782-6752 or visit www2.illinois.gov/dnrhistoric/Experience/Sites/Pages/Default.aspx. You can also write Illinois Historic Preservation Agency, One Natural Resources Way, Springfield, IL 62702.

♦ Located on reverse side of map

MILEAGE DISTANCE CHART

Mileage shown does not always represent the shortest route. To find the distance between two towns, trace down the vertical column of one town to its intersection with the horizontal row of the other town. To convert miles to kilometers, multiply miles by 1.61 (approximate).

	ALTON	AURORA	BLOOMINGTON	BURNHAM/CHGO	CAIRO	CARBONDALE	CHAMPAIGN	CHESTER	CHICAGO	CLINTON (CON)	DANVILLE	DECATUR	DE KALB	DIXON	DUBUQUE (IOWA)	EAST ST LOUIS	EFFINGHAM	ELGIN	FAIRFIELD	FREEPORT	GALESBURG	HARRISBURG	JACKSONVILLE	JOLIET	KANKAKEE	LA SALLE	LITCHFIELD	MACOMB	MATTOON	MT. VERNON	OTTAWA	PADUCAH, KY	PEKIN	PEORIA	QUINCY	ROCKFORD	ROCK IS. AND	ST. LOUIS, MO	SPRINGFIELD	STERLING	TERRE HAUTE, IND	VANDALIA	VINCENNES, IND	WAUKEGAN
ALTON		265	151	163	179	122	159	84	229	194	167	109	253	291	151	326	258	281	247	239	244	98	165	225	87	45	336	268	139	250	185	71	172	132	146	99	122	189	195	174	341	127	61	214
AURORA	265		113	135	366	305	326	222	104	143	86	219	278	204	145	225	308	204	160	204	109	224	109	224	110	180	187	119	116	101	245	220	153	66	227	204	271	53	68	242	184	242	154	146	66
BLOOMINGTON	151	113		50	265	207	185	70	135	228	157	49	164	181	198	223	192	146	64	95	178	165	64	217	220	153	102	168	215	248	180	120	146	236	170	156	73	218	196	221	85	123	233	250	206
BURNHAM/CHGO	163	134	50		365	295	285	200	21	374	216	157	49	164	181	198	223	192	146	64	95	178	165	64	217	220	153	102	168	215	248	180	120	146	236	170	156	73	218	196	221	85	123	233	250	206
CAIRO	179	367	265	365		102	180	151	387	330	338	256	407	391	364	139	117	271	93	387	255	53	117	271	93	387	255	53	117	271	93	387	255	53	117	271	93	387	255	53	117	271	93	387	255
CARBONDALE	122	305	207	295	102		78	49	285	228	144	102	305	289	262	37	65	169	191	285	153	49	65	169	191	285	153	49	65	169	191	285	153	49	65	169	191	285	153	49	65	169	191	285	153
CHAMPAIGN	159	326	185	234	200	78		127	200	374	332	138	353	337	310	115	143	247	117	337	205	95	143	247	117	337	205	95	143	247	117	337	205	95	143	247	117	337	205	95	143	247	117	337	205
CHESTER	84	222	208	264	86	38	220		286	139	228	144	320	304	277	52	80	184	106	304	172	80	80	184	106	304	172	80	80	184	106	304	172	80	80	184	106	304	172	80	80	184	106	304	172
CHICAGO	229	108	152	114	402	335	205	328	144		353	205	128	144	326	65	95	178	165	65	95	178	165	65	95	178	165	65	95	178	165	65	95	178	165	65	95	178	165	65	95	178	165	65	95
CLINTON (CON)	194	143	86	219	278	236	37	257	140	238		140	198	180	151	42	94	103	103	44	196	156	42	94	103	103	44	196	156	42	94	103	103	44	196	156	42	94	103	103	44	196	156	42	94
DANVILLE	167	86	49	216	157	49	164	181	198	85		49	164	181	198	223	192	146	64	95	178	165	64	217	220	153	102	168	215	248	180	120	146	236	170	156	73	218	196	221	85	123	233	250	206
DECATUR	253	219	157	181	383	323	144	326	65	95	178	165		64	95	178	165	64	217	220	153	102	168	215	248	180	120	146	236	170	156	73	218	196	221	85	123	233	250	206	104	207	127	61	214
DE KALB	258	68	108	142	374	314	164	303	103	44	196	156	42		94	103	103	44	196	156	42	94	103	103	44	196	156	42	94	103	103	44	196	156	42	94	103	103	44	196	156	42	94	103	103
DIXON	281	152	204	145	461	387	256	366	177	62	286	249	136	94		247	222	222	222	222	222	222	222	222	222	222	222	222	222	222	222	222	222	222	222	222	222	222	222	222	222	222	222	222
DUBUQUE (IOWA)	24	274	160	204	153	100	167	63	295	255	203	116	277	283	306		99	222	222	222	222	222	222	222	222	222	222	222	222	222	222	222	222	222	222	222	222	222	222	222	222	222	222	222
EAST ST LOUIS	98	204	109	224	164	122	78	143	211	201	115	64	217	220	312	99		222	222	222	222	222	222	222	222	222	222	222	222	222	222	222	222	222	222	222	222	222	222	222	222	222	222	222
EFFINGHAM	263	22	132	203	385	343	149	340	42	124	158	179	37	84	142	292	222		222	222	222	222	222	222	222	222	222	222	222	222	222	222	222	222	222	222	222	222	222	222	222	222	222	222
ELGIN	187	320	255	340	143	101	209	139	296	380	176	181	348	344	436	166	117	324		222	222	222	222	222	222	222	222	222	222	222	222	222	222	222	222	222	222	222	222	222	222	222	222	222
FAIRFIELD	294	98	146	179	412	352	202	341	113	59	234	193	69	37	63	320	258	76	404		222	222	222	222	222	222	222	222	222	222	222	222	222	222	222	222	222	222	222	222	222	222	222	222
FREEPORT	165	225	87	45	336	268	139	250	185	71	172	132	146	99	122	189	195	174	341	127		222	222	222	222	222	222	222	222	222	222	222	222	222	222	222	222	222	222	222	222	222	222	222
GALESBURG	81	214	101	119	248	180	120	146	236	170	156	73	218	196	221	85	123	233	250	206	104	207	127	61	214	222	222	222	222	222	222	222	222	222	222	222	222	222	222	222	222	222	222	222
HARRISBURG	247	25	97	190	352	309	116	305	46	133	115	145	54	93	187	257	189	43	293	124	147	310	201	222	222	222	222	222	222	222	222	222	222	222	222	222	222	222	222	222	222	222	222	222
JACKSONVILLE	239	61	87	195	314	272	78	293	60	168	80	121	90	126	223	247	152	78	255	159	148	272	191	36	222	222	222	222	222	222	222	222	222	222	222	222	222	222	222	222	222	222	222	222
JOLIET	213	64	62	136	327	268	117	275	86	89	148	109	59	49	141	222	174	85	318	81	93	289	166	60	93	222	222	222	222	222	222	222	222	222	222	222	222	222	222	222	222	222	222	222
KANKAKEE	44	224	110	180	187	119	116	101	245	220	153	66	227	204	271	53	68	242	184	242	154	146	66	207	189	172	222	222	222	222	222	222	222	222	222	222	222	222	222	222	222	222	222	222
LA SALLE	132	199	104	52	312	244	143	216	233	118	176	117	194	146	147	155	172	222	309	175	49	271	71	195	191	140	130	222	222	222	222	222	222	222	222	222	222	222	222	222	222	222	222	222
LITCHFIELD	124	178	98	224	191	149	52	170	184	250	86	45	190	208	300	127	33	196	141	246	184	148	121	162	124	163	79	167	222	222	222	222	222	222	222	222	222	222	222	222	222	222	222	222
MACOMB	98	271	171	270	101	58	147	79	279	323	183	122	285	282	358	76	69	290	92	320	257	59	154	257	219	236	93	218	96	222	222	222	222	222	222	222	222	222	222	222	222	222	222	222
MATTOON	234	43	74	148	339	280	114	282	83	102	148	121	43	59	154	234	185	72	331	98	105	301	178	45	78	14	184	153	160	247	222	222	222	222	222	222	222	222	222	222	222	222	222	222
MT. VERNON	191	366	287	366	35	73	243	111	379	419	241	217	381	378	454	172	165	386	109	415	353	54	249	353	315	332	190	314	192	99	343	222	222	222	222	222	222	222	222	222	222	222	222	222
OTTAWA	160	181	114	248	228	185	68	206	176	266	36	74	207	226	318	163	65	196	141	263	200	151	150	154	116	179	118	196	38	133	177	205	222	222	222	222	222	222	222	222	222	222	222	222
PADUCAH, KY	156	130	40	105	299	240	91	213	157	214	122	84	126	89	165	165	147	153	294	127	53	263	87	119	109	63	117	78	136	208	85	303	153	222	222	222	222	222	222	222	222	222	222	222
PEKIN	113	253	154	75	285	250	196	202	289	186	233	152	248	214	215	136	202	286	330	243	117	264	79	251	241	195	151	68	191	210	207	308	221	130	222	222	222	222	222	222	222	222	222	222
PEORIA	282	79	131	195	396	337	186	339	88	96	218	178	42	56	92	291	243	51	388	29	152	358	235	96	132	73	241	199	232	305	81	401	248	136	267	222	222	222	222	222	222	222	222	222
QUINCY	209	133	137	73	398	339	189	293	169	40	222	182	158	69	70	233	245	151	370	97	55	361	148	143	175	88	204	77	234	307	100	403	251	98	145	122	222	222	222	222	222	222	222	222
ROCKFORD	20	275	161	205	150	103	168	65	296	256	204	117	279	279	307	3	100	293	169	317	190	132	86	258	248	223	54	152	128	78	235	174	165	166	147	292	230	222	222	222	222	222	222	222
ROCK IS. AND	87	177	64	135	227	160	85	144	199	174	121	38	181	158	225	95	88	196	224	196	108	187	34	161	151	125	45	84	83	134	137	230	113	69	108	195	158	96	222	222	222	222	222	222
ST. LOUIS, MO	246	81	123	130	382	313	175	296	171	311	207	167	56	13	88	230	206	99	377	49	87	348	186	106	142	60	200	135	219	293	69	386	236	83	203	57	267	152	222	222	222	222	222	222
SPRINGFIELD	166	199	138	271	233	192	90	212	184	290	56	97	230	249	341	170	72	212	112	286	224	172	173	181	143	202	141	219	62	140	200	226	23	176	244	272	136	259	222	222	222	222	222	222
STERLING	63	231	115	213	151	92	112	112	244	267	146	65	234	226	301	68	34	249	147	284	201	110	98	222	184	179	36	162	81	56	191	152	98	153	180	246	251	69	77	233	105	222	222	222
TERRE HAUTE, IND	172	267	202	299	206	140	155	179	243	353	123	134	324	312	404	151	75	270	55	349	287	114	239	211	266	147	247	99	108	246	167	87	240	275	335	337	154	163	323	59	109	222	222	222
VANDALIA	318	67	166	259	416	374	179	374	47	169	181	213	76	129	167	326	252	45	341	103	224	374	270	71	102	129	276	272	226	318	114	417	217	187	320	73	194	327	229	142	229	286	288	222
VINCENNES, IND																																												
WAUKEGAN																																												

(Printed by Authority of the State of Illinois) (B-47329 - 2025) BS.SC,WS.MD,BC,TM,JS

INDEX TO CITIES AND VILLAGES

With a population of 225 or greater (2020 Census), county seats are shown in **bold** type.
*Features located only on reverse side.

Alpha 675 F9
Alsip 19,061 * R6
Altamont 2,216 D3
Alto Pass 319 K28
Alton 25,676 Q21
Altona 463 G9
Alvin 233 S13
Amboy 2,276 K6
Anchorage 1,824 R5
Andover 933 B6
Anna 4,303 L29
Annawan 884 E9
Antioch 14,622 * P2
Apple River 347 H3
Arcola 2,927 P17
Arenzville 367 N16
Argenta 913 M15
Arlington Heights 77,676 * Q4
Arrowsmith 310 N13
Arthur 2,231 S13
Ashburn 750 Q10
Ashland 1,218 H16
Ashley 462 L24
Ashmore 637 N13
Ashton 967 K5
Assumption 1,155 N14
Astoria 929 F14
Athens 1,977 K15
Atlanta 1,869 H14
Atlanta 1,869 L14
Atwood 1,116 P15
Auburn 4,574 I17
Augusta 553 E6
Aurora 180,542 * P6
Ava 553 J26
Avalon 2,340 J22
Avon 704 E10
Baldwin 314 S25
Banner 133 P13
Barrington 10,513 * Q3
Barrington 10,722 * Q3
Barrington Hills 4,114 * P4
Barry 1,303 C17
Bartelso 635 N15
Bartlett 41,105 * P5
Bartonville 5,942 J12
Batavia 26,068 * P5
Bath 218 G14
Baxter Gardens 354 J11
Beach Park 14,249 * Q2
Beardstown 5,561 F15
Beaverville 306 S10
Beckemeyer 923 N17
Bedford Park 602 * R6
Beecher 4,713 * S8
Beecher City 1,127 N19
Belgium 358 E8
Bellevue 309 N13
Belle Rive 309 N24
Bellevile 42,404 H23
Bellevue 1,878 H14
Bellflower 346 O13
Bel

START SEEING MOTORCYCLES
STARTSEEINGMOTORCYCLES.org

ILLINOIS 66 ROUTE 66 CELEBRATING 100 YEARS

CONNECT WITH IDOT
SOCIAL MEDIA • BLOG • TELEGRAM NEWSLETTER • IDOT IN MOTION EMAIL SUBSCRIPTION SERVICE
idot.illinois.gov

ILLINOIS. ARE YOU UP FOR AMAZING? Allen
ENJOYILLINOIS.COM

ILLINOIS AMBER ALERT
Illinois AMBER Alert bulletins are activated in serious child-abduction cases and use the eyes and ears of the public to help locate abducted children.
amberillinois.org
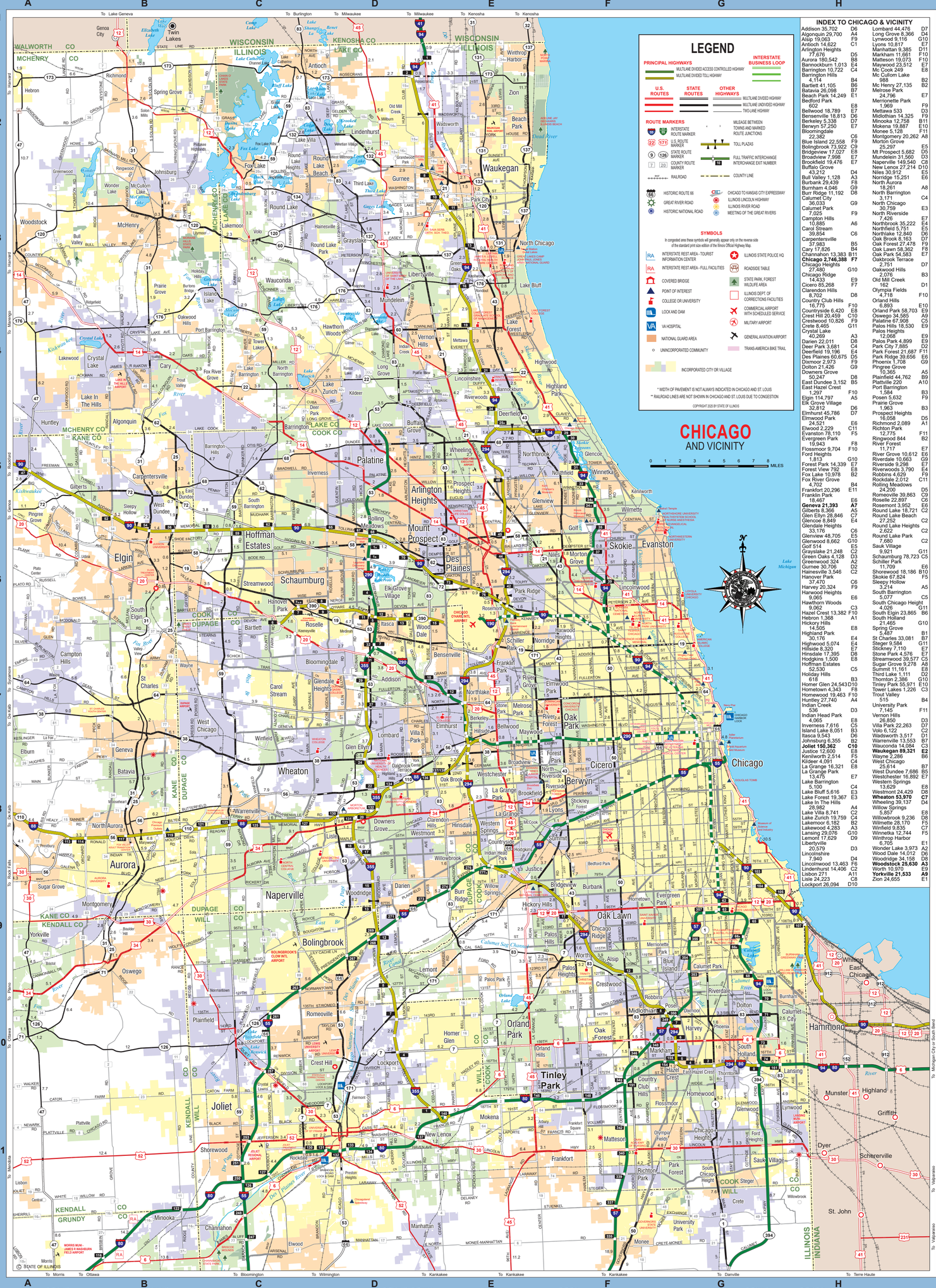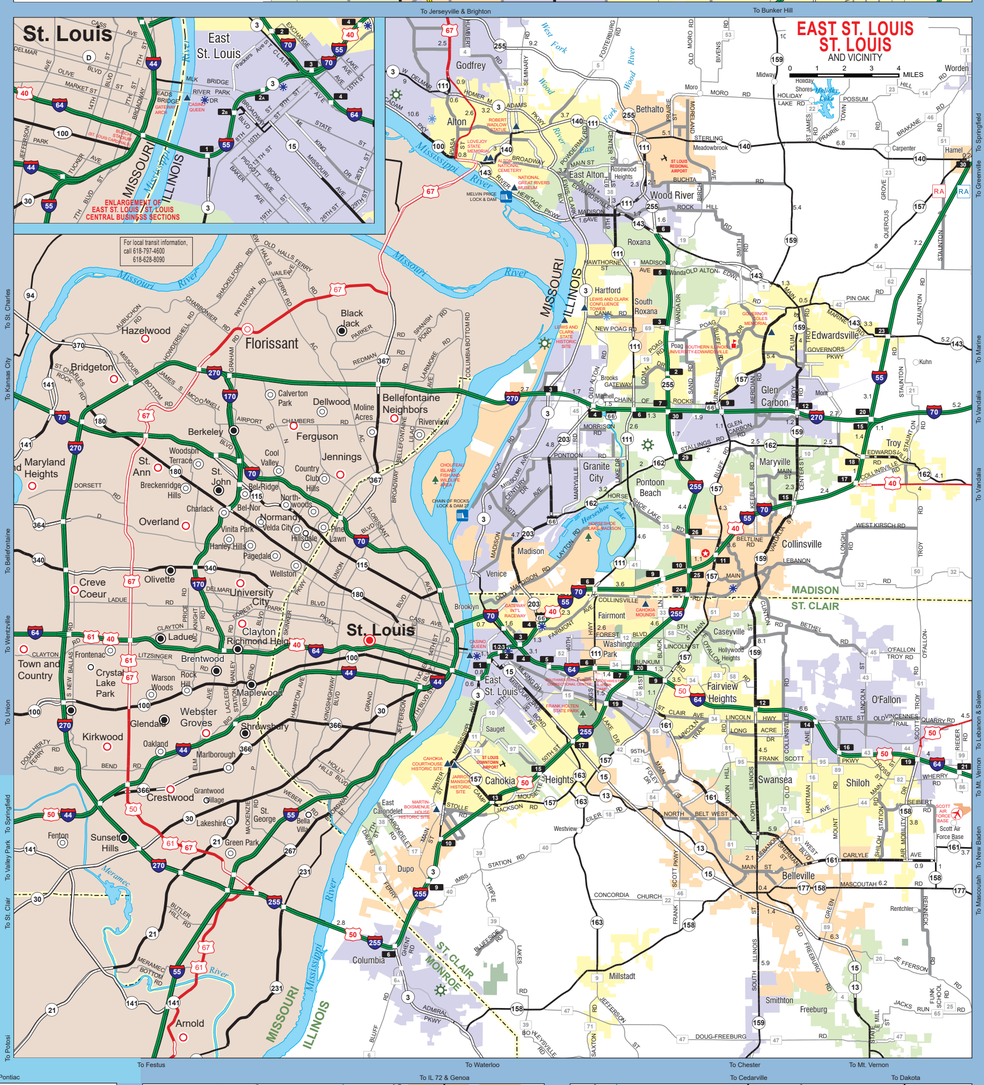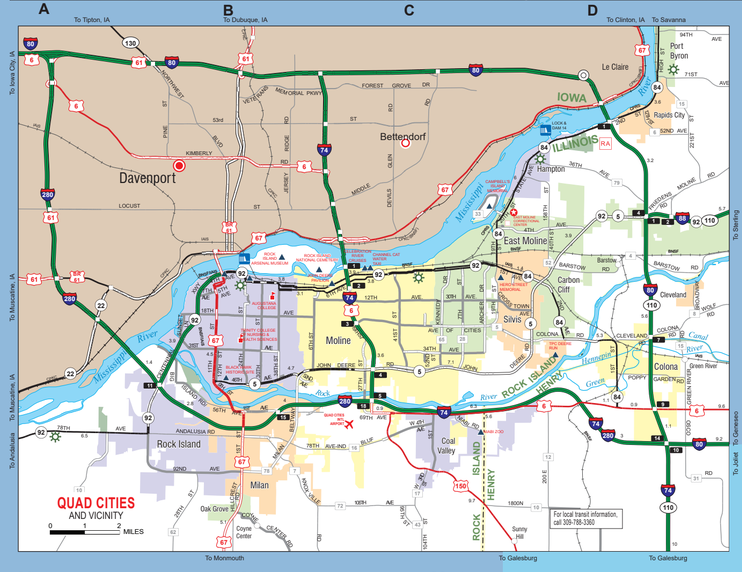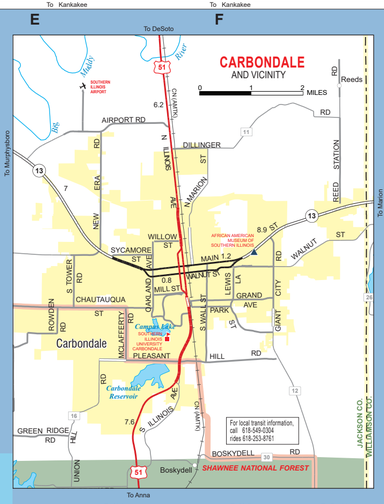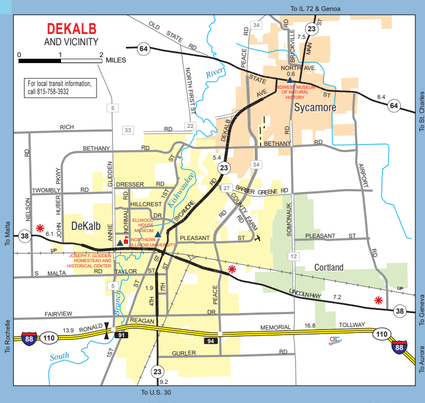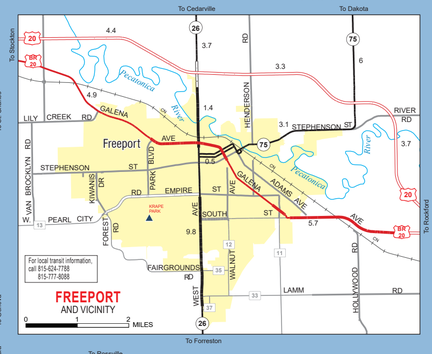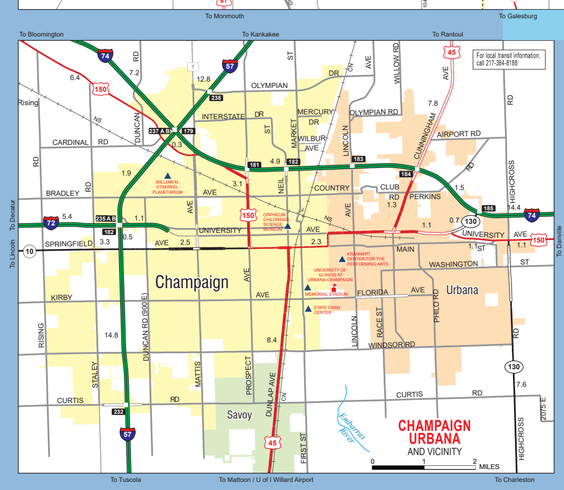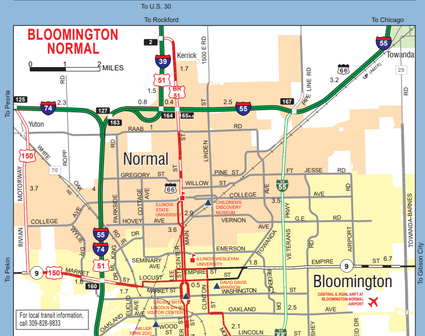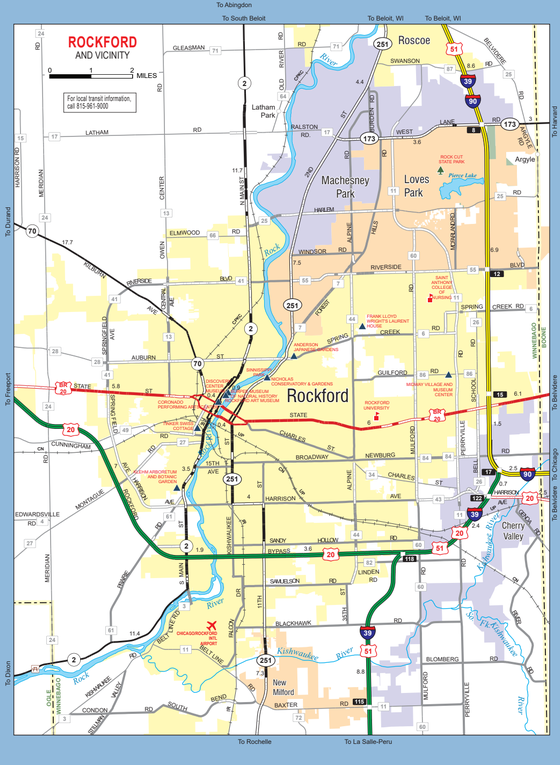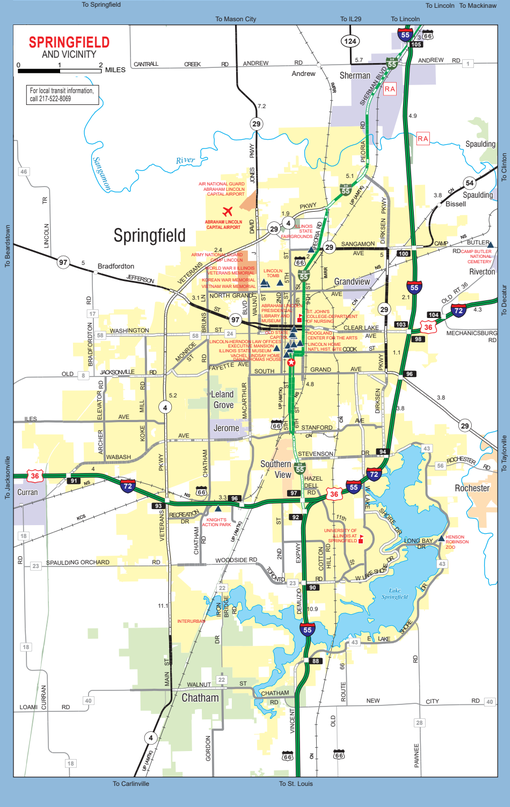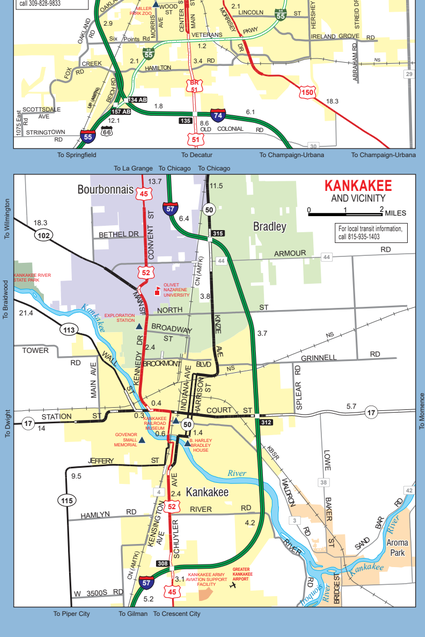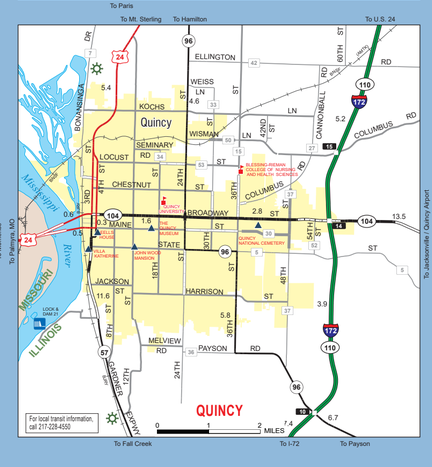
ROAD WORK AHEAD
WORK ZONE SAFETY:
Respect the zone so we all get home.
Find Illinois work zone information at
idot.click/work-zones