



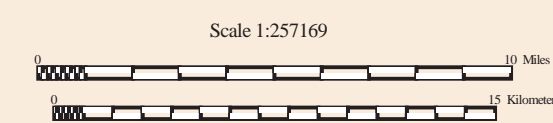


DISTRICT 3 - FINAL

-  Prairie remnants
-  Mowed prairie remnants
-  Rail lines in use as of 1993
-  Abandoned rail lines as of 1993

TOTAL MILES OF PRAIRIE SEGMENTS = 149.2



Rail lines derived from USGS 1:100000 DLGs, 1993.
Abandoned lines derived from 1:500000 1984 datasets.
Dashed line represents district border.

map created by
Diane Greer
Center for Wildlife & Plant Ecology
Illinois Natural History Survey

