

Illinois Public Use and Publicly Owned Airport Inventory Report

2022



Illinois Public Use and Publicly Owned Airport Inventory Report

2022



Prepared By:

Illinois Department of Transportation
Office of Planning and Programming
2300 South Dirksen Parkway
Springfield, IL 62764

8/2022

Introduction

The purpose of this report is to compile, in one document, information on the characteristics and the physical condition of the various elements of the publicly owned and public use airports in Illinois as well as data on the actual use of the publicly owned airports in the state of Illinois. For this report “public use” refers to both publicly owned and public use airports



Table of Contents

I.	Distribution of Illinois Public Use Airports	1
	a. Illinois Public Use Airport Location Map	2
	b. Public Use Airports in Northeastern Illinois	3
	c. Public Use Airports in Southwestern Illinois	4
II.	Airport Activity	5
	a. Airport Activity Summary ✈️ 1.....	6
	b. Air Passenger Enplanements ✈️ 2.....	10
	c. Based General Aviation Aircraft ✈️ 3.....	13
	d. Illinois Cargo Airports ✈️ 4.....	17
	e. Illinois Public Use Airport Sponsors ✈️ 5.....	18
	f. Illinois Air Traffic Control Towers (ATCT) ✈️ 6.....	19
III.	Illinois Scheduled Air Passenger Service	20
	a. Non-Stop Domestic Destinations ✈️ 7.....	21
	b. Non-Stop International Destinations ✈️ 8.....	31
	c. Airlines Serving Illinois Airport ✈️ 9.....	33
IV.	Physical Characteristics	35
	a. Runway Characteristics ✈️ 10.....	39
	b. Airport of the Year ✈️ 11.....	48
V.	Airport Pavement Management System (APMS)	49
	a. APMS Results ✈️ 12.....	50
	b. Paved Runway Orientation	62
VI.	Automated Weather Observing Systems (AWOS)	63
	a. AWOS in Illinois ✈️ 13.....	64
	b. AWOS Map	67
VII.	Aviation Economic Impact Analysis	68
	a. Airport Economic Impacts ✈️ 14.....	69
	b. Longest Runway ✈️ 15.....	73
VIII.	References	77

I. Distribution of Illinois Public Use Airports

These maps show all public use airports in the State of Illinois and change as new airports open, existing ones close, or as they change ownership/function. All airports must be certified by the Illinois Department of Transportation - Aeronautics.

The Illinois Airport Location Map shows all airports in the State of Illinois which are public use. They are also identified according to three airport categories: Primary, Reliever, and General Aviation.

Public Use Airports in Northeastern Illinois and Public Use Airports in Southwestern Illinois are enlargements of the Chicago area and the St. Louis Metro East area. The length of the longest runway is indicated.



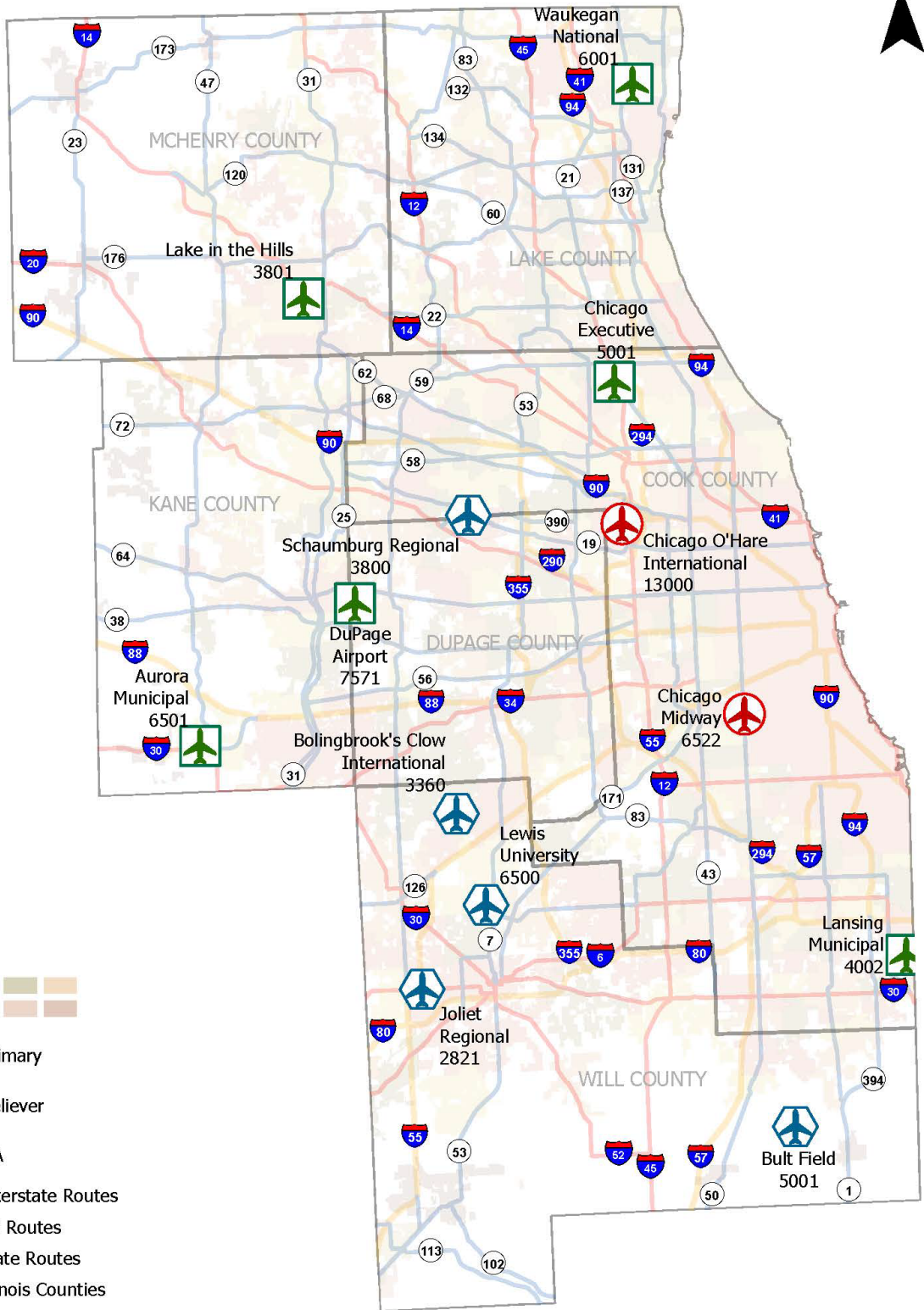
Decatur Airport

ILLINOIS AVIATION SYSTEM PLAN

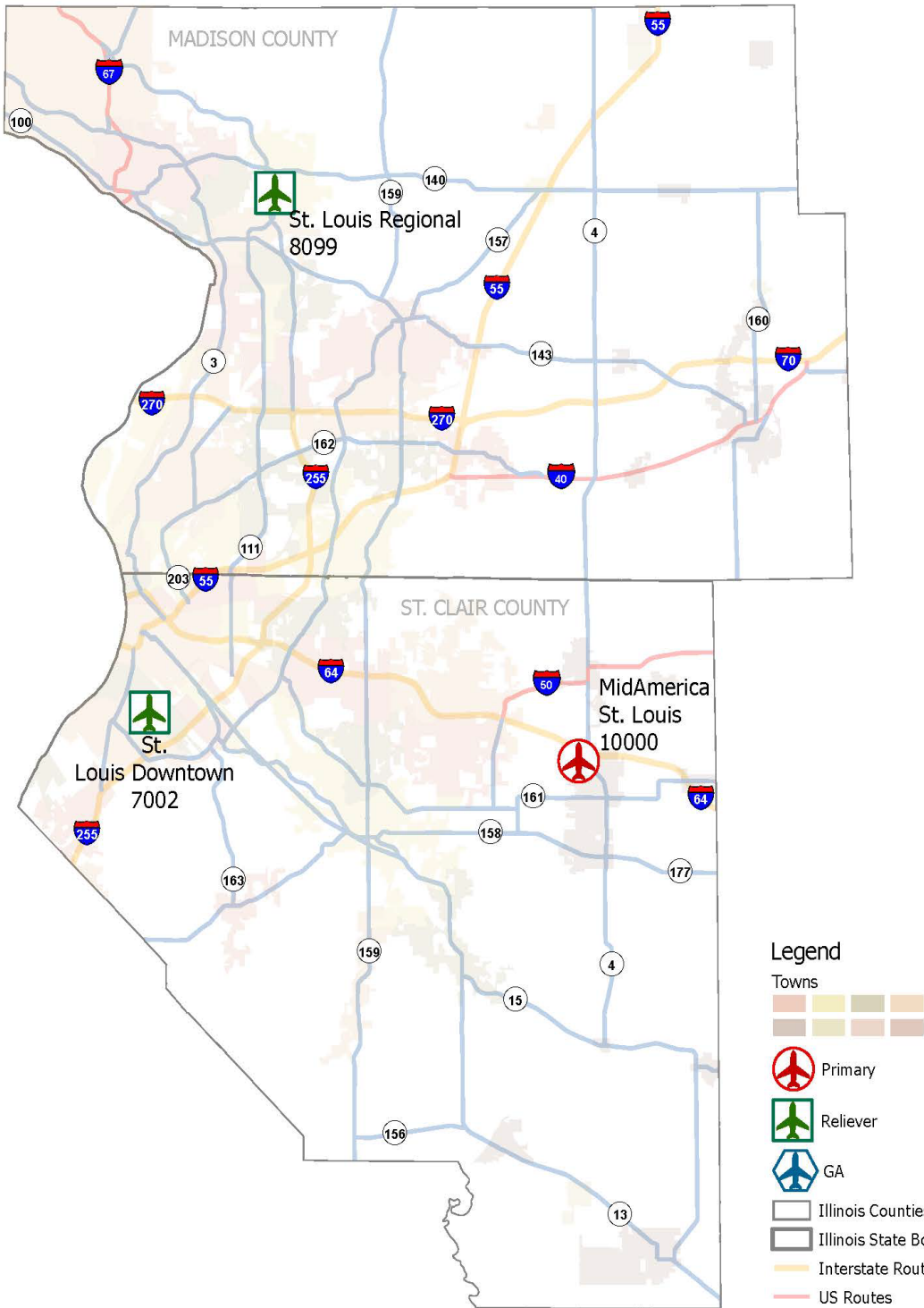


Source: Kimley-Horn, 2020; ArcGIS, 2020

Public Use Airports Northeastern Illinois



Public Use Airports Southwestern Illinois



II. Airport Activity

This section contains a series of tables which displays enplanements, based aircraft, and aircraft operations. ✈️ 1 is a summary of the current activity for each airport, while ✈️ 2, 3, and 4 illustrate these activities in more detail.

Based aircraft in ✈️ 3 consist of single engine, multi-engine, jet aircraft, helicopters, and military aircraft from IDOT survey of 5010s. Annual operations numbers are from FAA Air Traffic Control Tower counts or Airport 5010's.

✈️ 2 is a historical account of air passenger enplanements (boardings) since 2007 (15 years). Specifically, these are revenue passengers boarding air carriers, commuters, charters, and air taxis at all Illinois Communities having scheduled service. This data came from the FAA Historical Enplanement Data.

Current based general aviation aircraft is reported in ✈️ 3 by aircraft type. Aircraft type includes single and multi-engine prop, jet, rotorcraft, and military.

Cargo weight landed in pounds is shown in ✈️ 4 for ORD, RFD, & PIA. This information is from the FAA and is self reported from the airports.

✈️ 5 shows the ownership structures of Illinois Publicly owned airports.

✈️ 6 shows the current airports with Air Traffic Control Towers.

Operation counts in ✈️ 1 comes from the FAA 5010 Data sheets. The Department is seeking to conduct an Aircraft Operations Study at selected non-towered airports at each airport once every three years if sufficient FAA Discretionary System Planning Funding can be obtained for this effort.

Courtesy of Lee Hogan

Lake in the Hills Airport



Illinois Airport Activity Summary

Airport	2021 Enplanements	Based Aircraft	Operations	Ownership Structure
St. Louis Regional		81	29,450	Airport Authority
Aurora Municipal		196	62,072	City/Village
Greater Beardstown		10	3,000	City/Village
MidAmerica St. Louis	161,562	34	17,585	County
Benton Municipal		9	8,000	City/Village
Central Illinois Regional	159,897	74	20,022	Airport Authority
Bolingbrook's Clow Intl		59	50,000	City/Village
St. Louis Downtown		110	103,811	Bi-State
Cairo Regional		12	9,000	Airport Authority
Ingersoll (Canton)		18	19,000	Park District
Southern Illinois Airport		86	99,604	Airport Authority
Carmi Municipal		20	13,500	City/Village
Casey Municipal		11	8,000	City/Village
Centralia Municipal		39	28,000	City/Village
U. of Illinois Willard	56,700	75	46,529	State of Illinois
Chicago O'Hare Intl	26,350,976	0	538,211	City/Village
Chicago Midway Intl	7,680,617	36	232,084	City/Village
Vermilion Regional		53	18,150	Airport Authority
Decatur Airport	9,001	62	29,285	Park District
DeKalb Taylor Municipal		71	27,000	City/Village
Dixon Municipal		18	40,000	City/Village
Effingham County Memorial		18	25,000	County

Airport	2021 Enplanements	Based Aircraft	Operations	Ownership Structure
Fairfield Municipal		14	8,000	City/Village
Flora Municipal		11	10,000	City/Village
Albertus (Freeport)		38	20,000	City/Village
Galesburg Municipal		27	14,000	City/Village
Greenville Airport		37	25,000	Airport Authority
Harrisburg-Raleigh		15	18,000	Airport Authority
Havana Regional		13	1,400	Port Authority
Jacksonville Municipal		27	12,000	Airport Authority
Joliet Regional		63	25,000	Park District
Greater Kankakee		70	50,000	Airport Authority
Kewanee Municipal		21	12,000	Airport Authority
Marshall County		42	18,900	County
Lake in the Hills		106	34,000	City/Village
Lansing Municipal		51	59,400	City/Village
Lawrenceville/Vincennes Intl		20	35,000	Bi-State
Logan County		13	7,000	County
Litchfield Municipal		33	15,000	Airport Authority
Macomb Municipal		27	9,000	Airport Authority
Veterans Airport of So. Ill	10,522	43	22,090	Airport Authority
Coles County Memorial		50	27,050	Airport Authority
Metropolis Municipal		14	13,000	City
Quad City International	246,248	85	28,181	Airport Authority
Bult Field		64	13,300	State of Illinois
Monmouth Municipal		9	5,000	City/Village

Airport	2021 Enplanements	Based Aircraft	Operations	Ownership Structure
Morris Municipal		59	42,300	City/Village
Mt. Carmel Municipal		14	11,000	City/Village
Mt. Hawley Auxiliary		51	21,000	Airport Authority
Mt. Sterling Municipal		10	3,000	City/Village
Mt. Vernon Outland		38	26,500	Airport Authority
Olney-Noble		17	6,000	Airport Authority
Edgar County		14	6,900	County
Pekin Municipal		45	9,000	City/Village
Gen. Wayne A. Downing Peoria International	237,442	62	44,801	Airport Authority
Illinois Valley Regional		38	21,000	City/Village
Pinckneyville-DuQuoin		17	8,000	City/Village
Pittsfield Penstone		10	7,000	City/Village
Pontiac Municipal		17	10,000	City/Village
Chicago Executive		216	108,203	City/Village
Quincy Regional	7,418	47	19,444	City/Village
Rantoul Natl Aviation Center		14	20,000	City/Village
Crawford County		17	11,500	Airport Authority
Rochelle Municipal		32	12,000	City/Village
Chicago Rockford Intl	102,779	114	47,261	Airport Authority
Lewis University		133	104,000	Port District
Salem-Leckrone		8	19,000	Airport Authority
Tri-Township		9	4,000	Airport Authority
Schaumburg Regional		66	45,000	City/Village

Airport	2021 Enplanements	Based Aircraft	Operations	Ownership Structure
Shelby County		18	15,900	County
Sparta Community		32	34,000	Airport Authority
Abraham Lincoln Capital	60,949	91	27,378	Airport Authority
Whiteside County		41	32,720	County
Taylorville Municipal		14	9,000	City/Village
Vandalia Municipal		13	9,000	Park District
Waukegan National		114	45,015	Port District
DuPage Airport		255	133,110	Airport Authority



Last 15 Years of Enplanements at Illinois Primary Airports

	CY 2021	CY 2020	CY 2019	CY 2018	CY2017
Chicago O’Hare International	26,350,976	14,606,034	40,871,223	39,873,927	38,593,028
Chicago Midway International	7,680,617	4,236,603	10,081,781	10,678,018	10,912,074
Quad City International	246,248	149,533	355,626	355,241	335,940
General Wayne A. Downing Peoria International	237,442	159,777	341,064	328,769	312,378
MidAmerica St. Louis	161,562	108,765	153,753	152,278	123,841
Central Illinois Regional	159,897	89,759	209,156	178,057	163,475
Chicago Rockford International	102,779	79,674	116,767	106,710	112,862
Abraham Lincoln Capital	60,949	34,486	75,407	76,950	92,048
University of Illinois Willard	56,700	35,874	105,559	109,878	100,133
Veterans Airport of Southern Illinois	10,522	5,783	11,099	11,078	11,029
Decatur Airport	9,001	3,429	8,561	9,519	8,324
Quincy Regional Airport	7,418	4,929	10,033	11,633	7,709
TOTAL	35,084,111	19,514,646	52,340,029	51,892,058	50,772,841

	CY 2016	CY 2015	CY 2014	CY 2013	CY 2012
Chicago O’Hare International	37,589,899	36,305,668	33,843,426	32,317,835	32,171,795
Chicago Midway International	11,044,387	10,830,850	10,311,996	9,915,646	9,436,387
Quad City International	364,393	368,114	372,526	384,198	396,460
General Wayne A. Downing Peoria International	307,189	318,162	320,054	291,147	286,507
MidAmerica St. Louis	79,988	32,589	16,328	13,542	2,314
Central Illinois Regional	188,490	186,633	204,523	211,957	240,181
Chicago Rockford International	101,790	108,379	111,983	109,384	106,412
Abraham Lincoln Capital	93,269	90,413	86,198	70,651	65,756
University of Illinois Willard	89,318	89,836	95,351	84,853	86,408
Veterans Airport of Southern Illinois	10,044	10,570	11,096	11,241	11,411
Decatur Airport	8,453	8,034	6,746	6,827	7,753
Quincy Regional Airport	7,847	9,159	10,241	10,679	10,165
TOTAL	49,885,067	48,358,407	45,390,468	43,427,960	42,821,549

	CY 2011	CY 2010	CY 2009	CY 2008	CY 2007
Chicago O’Hare International	31,892,301	21,171,831	31,135,732	33,683,991	36,521,585
Chicago Midway International	9,134,576	8,518,957	8,253,620	8,021,383	9,132,836
Quad City International	412,470	477,086	461,888	476,532	481,595
General Wayne A. Downing Peoria International	249,898	249,595	242,142	278,426	271,366
MidAmerica St. Louis	706	1,183	1,964	27,002	29,019
Central Illinois Regional	284,852	274,677	243,448	262,846	262,980
Chicago Rockford International	102,559	96,974	96,812	110,151	110,835
Abraham Lincoln Capital	71,862	61,413	58,197	56,771	62,138
University of Illinois Willard	83,731	85,715	88,068	98,225	112,440
Veterans Airport of Southern Illinois	10,558	8,047	3,399	3,631	6,441
Decatur Airport	7,808	2,456	672	1,232	4,014
Quincy Regional Airport	9,083	7,783	1,750	2,044	2,707
TOTAL	42,260,404	30,955,717	40,587,692	43,022,234	46,997,956



Based Aircraft 2012-2021	21	20	19	18	17	16	15	14	13	12
DuPage Airport	238	241	258	261	204	210	223	237	246	252
Aurora Municipal	183	189	194	149	327	338	355	337	343	294
Chicago Executive	182	210	217	230	186	192	175	184	193	207
Lewis University	134	140	143	137	145	151	152	157	148	142
Waukegan National	110	117	120	106	161	165	159	166	168	148
St. Louis Downtown	102	109	109	122	241	258	268	279	189	179
Lake in the Hills	99	103	102	103	110	101	97	92	98	97
Southern Illinois	84	70	69	56	70	74	77	79	80	84
St. Louis Regional	76	37	37	46	97	104	108	112	110	104
DeKalb Taylor Municipal	70	70	70	52	74	75	73	45	47	47
Bult Field	65	66	64	69	59	63	68	67	67	67
Joliet Regional	64	62	60	71	73	74	70	76	82	81
Greater Kankakee	64	63	37	41	84	85	90	93	94	98
Morris Municipal	64	59	60	34	55	57	61	65	65	67
Schaumburg Regional	61	65	65	76	76	77	78	78	74	73
Bolingbrook's Clow International	60	63	61	80	79	95	100	104	99	86
Vermilion Regional	51	52	59	68	67	64	54	58	58	59
Coles County Memorial	50	53	55	58	79	83	80	82	78	74

Based Aircraft 2012-2021	21	20	19	18	17	16	15	14	13	12
Mt. Hawley Auxiliary	50	48	52	34	58	60	62	61	61	62
Illinois Valley Regional	47	36	38	42	39	39	41	39	37	35
Pekin Municipal	44	45	45	40	50	52	54	40	41	38
Quincy Regional Airport	44	53	56	41	-	-	-	-	-	45
Lansing Municipal	43	46	53	58	128	138	145	155	157	163
Decatur Airport	37	48	49	46	50	52	49	60	59	58
Whiteside County	37	41	41	41	47	48	43	42	37	34
Centralia Municipal	37	40	31	30	39	30	30	31	31	24
Albertus (Freeport)	36	45	48	57	48	52	54	54	57	55
Marshall County	36	40	41	43	48	48	48	44	44	41
Mt. Vernon Outland	34	33	29	42	38	40	43	35	33	30
Greenville	33	36	37	42	42	42	42	35	33	25
Sparta Community	32	30	30	26	28	29	26	27	24	34
Litchfield Municipal	28	32	33	37	38	37	37	37	34	35
Jacksonville Municipal	27	31	30	29	33	30	35	35	34	36
Rochelle Municipal	25	33	32	24	25	26	26	26	27	26
Macomb Municipal	23	27	27	25	26	26	26	22	23	24
Galesburg Municipal	22	26	27	30	36	37	38	45	28	28

Based Aircraft 2012-2021	21	20	19	18	17	16	15	14	13	12
Lawrenceville-Vincennes International	22	18	20	20	38	40	41	42	43	44
Dixon Municipal	21	18	18	20	29	31	30	29	30	28
Effingham County Memorial	20	18	18	18	21	21	13	15	15	15
Kewanee Municipal	20	18	20	21	25	25	26	24	24	26
Carmi Municipal	18	21	23	13	13	13	14	14	19	16
Pinckneyville-DuQuoin	17	19	20	19	16	13	13	15	8	9
Shelby County	17	17	17	21	16	16	17	17	17	15
Taylorville Municipal	17	14	14	19	16	16	17	22	19	16
Pontiac Municipal	16	17	17	19	19	10	10	10	10	10
Ingersoll (Canton)	15	16	18	26	43	43	45	29	29	28
Olney-Noble	15	17	15	15	16	16	11	11	13	14
Rantoul National Aviation Center	15	14	14	12	10	11	8	9	11	11
Crawford County	15	16	16	15	15	16	16	15	13	6
Vandalia Municipal	15	9	10	13	20	22	7	8	8	9
Fairfield Municipal	14	14	14	13	13	13	14	13	8	8
Mt. Carmel Municipal	14	17	17	19	19	14	14	14	15	14
Harrisburg-Raleigh	13	14	8	12	12	13	13	14	14	14
Edgar County	13	13	14	12	12	12	16	16	16	28

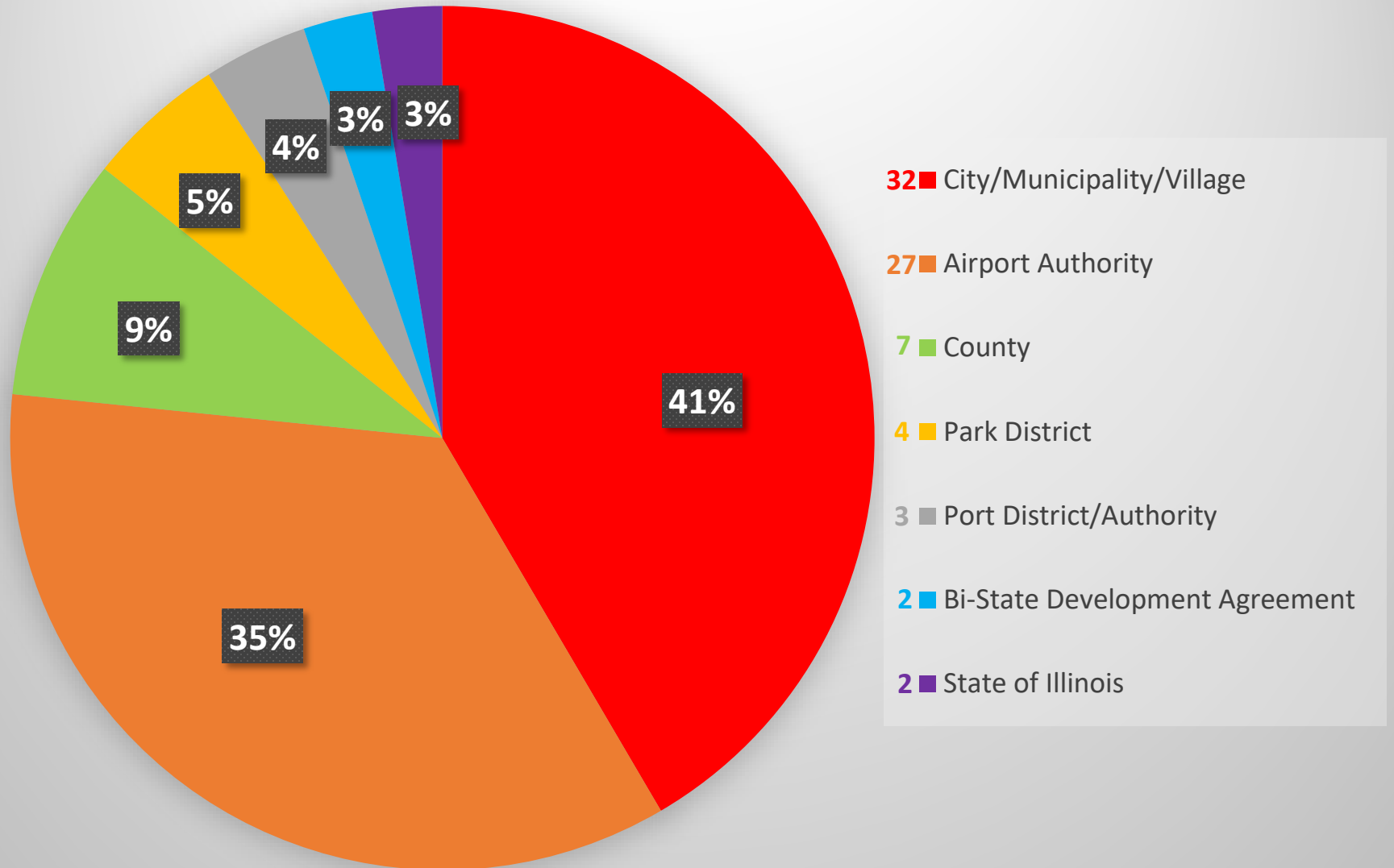
Based Aircraft 2012-2021	21	20	19	18	17	16	15	14	13	12
Cairo Regional	12	14	15	19	19	16	15	16	14	15
Casey Municipal	12	13	15	10	11	11	12	11	8	8
Havana Regional	11	12	13	13	12	12	5	5	5	5
Logan County	11	13	13	28	28	28	30	31	31	33
Metropolis Municipal	11	13	14	14	14	14	15	16	16	17
Salem-Leckrone	11	9	11	11	11	12	12	13	13	8
Flora Municipal	10	10	10	12	9	7	5	7	8	8
Pittsfield Penstone	10	9	9	11	9	9	9	8	9	9
Tri-Township	10	9	9	10	10	11	11	12	6	4
Greater Beardstown	9	9	10	3	3	1	2	2	2	2
Benton Municipal	9	9	2	5	10	10	10	10	8	8
Monmouth Municipal	9	7	9	9	8	10	10	9	10	4
Mt. Sterling Municipal	9	9	9	9	8	10	10	10	5	5



Last 15 Years of Cargo Data as Reported by FAA (LANDED WEIGHT LBS)

	ORD	RFD	PIA
CY 2021	8,590,863,840	3,410,070,576	112,314,360
CY 2020	7,877,649,208	2,739,584,350	129,393,520
CY2019	6,543,510,230	2,372,104,750	127,604,860
CY 2018	6,697,030,276	2,139,318,460	112,312,580
CY 2017	10,373,559,593	1,381,654,780	122,923,314
CY 2016	9,358,755,022	922,955,400	138,141,580
CY 2015	9,063,649,529	796,201,190	147,981,860
CY 2014	7,541,411,779	788,773,800	206,958,840
CY 2013	6,864,249,348	792,674,210	200,321,300
CY 2012	4,555,097,891	822,206,730	195,210,820
CY 2011	4,368,420,500	888,721,860	149,632,080
CY 2010	4,895,940,100	917,260,300	183,258,309
CY 2009	3,499,701,350	1,128,804,190	229,890,380
CY 2008	4,206,916,900	1,419,957,532	180,487,650
CY 2007	4,401,472,100	1,474,574,465	206,699,320

Illinois Public Airport Sponsors





Illinois Airports with an Air Traffic Control Tower

Airport	City	Identifier	Hours	Frequency
St. Louis Regional	Alton	ALN	7:00-22:00	126
Aurora Municipal	Aurora	ARR	7:00-21:00	120.6
MidAmerica St. Louis	Belleville	BLV	24 Hours	128.25
Central Illinois Regional	Bloomington	BMI	6:00-22:00	124.6
St. Louis Downtown	Cahokia	CPS	6:30-22:00	119.925
Southern Illinois	Carbondale	MDH	7:00-21:00	125.35
University of Illinois-Willard	Champaign	CMI	6:00-23:00	120.4
Chicago Midway International	Chicago	MDW	24 Hours	135.2
Chicago O'Hare International	Chicago	ORD	24 Hours	
Decatur	Decatur	DEC	6:00-22:00	118.9
Veterans Airport of Southern Illinois	Marion	MWA	7:00-19:00	128.4
Quad City International	Moline	MLI	5:30-22:30	119.4
General Wayne A. Downing-Peoria International	Peoria	PIA	24 Hours	124
Chicago Executive	Prospect Heights	PWK	7:00-22:00	119.9
Chicago Rockford International	Rockford	RFD	24 Hours	118.1
Abraham Lincoln Capital	Springfield	SPI	6:00-22:00	121.3
Waukegan National	Waukegan	UGN	6:00-20:00	120.05
DuPage	West Chicago	DPA	24 Hours	120.9

III. Illinois Scheduled Air Passenger Services

Illinois has 12 airports with Commercial Airline Passenger Service. These 12 Airports offer non-stop service to 48 States and Washington D.C. with the only States without current non-stop service being Delaware and Mississippi. There is also non-stop service to US Territories including:

- Puerto Rico
- St. Thomas

Illinois Airports also offer non-stop flights to 66 different International Destinations as of July 2022, including 5 Continents with the exception of Australia and Antarctica. A total of 46 airlines serve Illinois Airports.



✈ 7 shows the Domestic non-stop destinations offered at Illinois Airports as of July 2022.

✈ 8 shows the International non-stop destinations offered at Illinois Airports as of July 2022.

✈ 9 shows the different airlines offering service from Illinois Airports. This data was pulled directly from the Primary Airport Websites.

General Wayne A. Downing
Peoria International



Domestic Non-Stop Destinations

Airport	Destinations	Identifier
Abraham Lincoln Capital Airport (SPI)	Chicago O'Hare	ORD
	Dallas Ft. Worth	DFW
	Phoenix/Mesa	AZA
	Ft. Myers/Punta Gorda	PGD
Central Illinois Regional (BMI)	Atlanta	ATL
	Chicago O'Hare	ORD
	Dallas Ft. Worth	DFW
	Denver	DEN
	Destin/Ft. Walton Beach	VPS
	Detroit	DTW
	Orlando International	MCO
	Orlando Sanford	SFB
St. Pete Clearwater	PIE	
Chicago Rockford International (RFD)	Ft. Myers/Punta Gorda	PGD
	Las Vegas	LAS
	Orlando Sanford	SFB
	Phoenix/Mesa	AZA
	Sarasota/Bradenton	SRQ
	St. Pete Clearwater	PIE
Quincy Regional Airport (UIN)	Chicago O'Hare	ORD
	St. Louis Lambert	STL

Airport	Destinations	Identifier
General Wayne A. Downing	Charlotte	CLT
Peoria International (PIA)	Chicago O'Hare	ORD
	Dallas Ft. Worth	DFW
	Destin/Ft. Walton Beach	VPS
	Denver	DEN
	Ft. Myers/Punta Gorda	PGD
	Las Vegas	LAS
	Nashville	BNA
	Orlando Sanford	SFB
	Phoenix/Mesa	AZA
	Sarasota/Bradenton	SRQ
	St. Pete Clearwater	PIE
MidAmerica St. Louis (BLV)	Charleston	CHS
	Destin/Ft. Walton Beach	VPS
	Ft. Lauderdale	FLL
	Ft. Myers/Punta Gorda	PGD
	Jacksonville	JAX
	Las Vegas	LAS
	Myrtle Beach	MYR
	Orlando Sanford	SFB
	Phoenix/Mesa	AZA
	Sarasota/Bradenton	SRQ
	Savannah	SAV
St. Pete Clearwater	PIE	

Airport	Destinations	Identifier
Veterans Airport of (MWA)	St. Louis Lambert	STL
Southern Illinois	Nashville	BNA
Quad City International (MLI)	Atlanta	ATL
	Chicago O’Hare	ORD
	Dallas Ft. Worth	DFW
	Denver	DEN
	Ft. Myers/Punta Gorda	PGD
	Las Vegas	LAS
	Minneapolis St. Paul	MSP
	Orlando Sanford	SFB
	Phoenix/Mesa	AZA
	St. Pete Clearwater	PIE
University of Illinois-Willard (CMI)	Chicago O’Hare	ORD
	Dallas Ft. Worth	DFW
Decatur Airport (DEC)	Chicago O’Hare	ORD

Chicago Midway International Domestic Destinations

Destinations	Identifier	Destinations	Identifier
Albany	ALB	Las Vegas	LAS
Albuquerque	ABQ	Louisville	SDF
Atlanta	ATL	Manchester	MHT
Austin	AUS	Memphis	MEM
Baltimore	BWI	Miami	MIA
Birmingham	BHM	Minneapolis/St. Paul	MSP
Boston	BOS	Myrtle Beach	MYR
Buffalo	BUF	Nashville	BNA
Charleston	CHS	New Orleans	MSY
Charlotte	CLT	New York/La Guardia	LGA
Cincinnati/Covington	CVG	Norfolk	ORF
Cleveland	CLE	Oakland	OAK
Colorado Springs	COS	Oklahoma City	OKC
Columbus	CMH	Omaha	OMA
Dallas Love Field	DAL	Ontario	ONT
Denver	DEN	Orange County	SNA
Destin/Ft. Walton Beach	VPS	Orlando	MCO
Detroit	DTW	Philadelphia	PHL
Fort Lauderdale	FLL	Phoenix	PHX
Fort Myers	RSW	Pittsburgh	PIT
Grand Rapids	GRR	Portland	PDX
Hartford	BDL	Providence	PVD
Houston Hobby	HOU	Punta Gorda	PGD
Houston Intercontinental	IAH	Raleigh-Durham	RDU
Jacksonville	JAX	Richmond	RIC
Kansas City	MCI	Sacramento	SMF

Chicago Midway International Domestic Destinations cont.

Destinations	Identifier	Destinations	Identifier
Salt Lake City	SLC	Savannah	SAV
San Antonio	SAT	Seattle	SEA
San Diego	SAN	St. Louis	STL
San Francisco	SFO	Tampa	TPA
San Jose	SJC	Tucson	TUS
San Juan	SJU	Washington National	DCA
Sarasota/Bradenton	SRQ	Washington Dulles	IAD



Chicago O'Hare International Airport

Chicago O'Hare International Domestic Destinations

Destinations	Identifier	Destinations	Identifier
Akron	CAK	Charlotte	CLT
Albany	ALB	Charlottesville	CHO
Albuquerque	ABQ	Chattanooga	CHA
Allentown	ABE	Cincinnati	CVG
Anchorage	ANC	Clarksburg	CKB
Appleton	ATW	Cleveland	CLE
Asheville/Hendersonville	AVL	Colorado Springs	COS
Aspen	ASE	Columbia	COU
Atlanta	ATL	Columbia	CAE
Austin	AUS	Columbus	CMH
Baltimore	BWI	Dallas Ft. Worth	DFW
Bangor	BGR	Dallas Love Field	DAL
Billings	BIL	Dayton	DAY
Birmingham	BHM	Decatur	DEC
Bloomington	BMI	Denver	DEN
Boise	BOI	Des Moines	DSM
Boston	BOS	Destin/Ft. Walton Beach	VPS
Bozeman	BZN	Detroit	DTW
Buffalo	BUF	Dubuque	DBQ
Burlington	BRL	Duluth	DLH
Burlington	BTV	Eau Claire	EAU
Cedar Rapids	CID	El Paso	ELP
Champaign	CMI	Erie	ERI
Charleston	CHS	Eugene	EUG
Charleston	CRW	Fairbanks	FAI

Chicago O'Hare International Airport Domestic Destinations cont.

Destinations	Identifier	Destinations	Identifier
Fargo	FAR	Joplin	JLN
Fayetteville	XNA	Kahului	OGG
Flint	FNT	Kalamazoo	AZO
Fort Dodge	FOD	Kalispell/Glacier	FCA
Fort Lauderdale	FLL	Kansas City	MCI
Fort Myers	RSW	Kearney	EAR
Fort Wayne	FWA	Key West	EYW
Fresno	FAT	Knoxville	TYS
Grand Rapids	GRR	Kona	KOA
Great Falls	GTF	La Crosse	LSE
Green Bay	GRB	Las Vegas	LAS
Greensboro	GSO	Lewisburg	LWB
Greenville	GSP	Lexington	LEX
Hailey/Sun Valley	SUN	Lincoln	LNK
Hancock	CMX	Little Rock	LIT
Harrisburg	MDT	Los Angeles	LAX
Hartford	BDL	Louisville	SDF
Hilton Head Island	HHH	Madison	MSN
Honolulu	HNL	Manchester	MHT
Houston Intercontinental	IAH	Manhattan	MHK
Huntsville/Decatur	HSV	Manistee	MBL
Indianapolis	IND	Marquette	MQT
Ironwood	IWD	Martha's Vineyard	MVY
Jackson Hole	JAC	Mason City	MCW
Jacksonville	JAX	Memphis	MEM

Chicago O'Hare International Airport Domestic Destinations cont.

Destinations	Identifier	Destinations	Identifier
Miami	MIA	Philadelphia	PHL
Milwaukee	MKE	Phoenix	PHX
Minneapolis/St. Paul	MSP	Pittsburgh	PIT
Missoula	MSO	Portland	PWM
Moline	MLI	Portland	PDX
Montrose	MTJ	Providence	PVD
Muskegon	MKG	Quincy	UIN
Myrtle Beach	MYR	Raleigh Durham	RDU
Nantucket	ACK	Rapid City	RAP
Nashville	BNA	Reno	RNO
New Orleans	MSY	Richmond	RIC
New York/JFK	JFK	Roanoke	ROA
New York La Guardia	LGA	Rochester	RST
Newark	EWR	Rochester	ROC
Norfolk	ORF	Sacramento	SMF
Oakland	OAK	Saginaw/Midland Bay	MBS
Ogdensburg	OGS	Salina	SLN
Oklahoma City	OKC	Salt Lake City	SLC
Omaha	OMA	San Antonio	SAT
Orange County	SNA	San Diego	SAN
Orlando	MCO	San Francisco	SFO
Paducah	PAH	San Jose	SJC
Panama City	ECP	San Juan	SJU
Pensacola	PNS	Santa Barbara	SBA
Peoria	PIA	Sarasota/Bradenton	SRQ

Chicago O'Hare International Airport Domestic Destinations cont.

Destinations	Identifier	Destinations	Identifier
Savannah	SAV	Traverse City	TVC
Seattle	SEA	Tucson	TUS
Sioux City	SUX	Tulsa	TUL
Sioux Falls	FSD	Washington Dulles	IAD
South Bend	SBN	Washington National	DCA
Spokane	GEG	Waterloo	ALO
Springfield	SPI	Watertown	ATY
Springfield	SGF	Wausau	CWA
St. Thomas USVI	STT	West Palm Beach	PBI
St. Louis	STL	White Plains	HPN
State College	SCE	Wichita	ICT
Syracuse	SYR	Wilkes-Barre/Scranton	AVP
Tampa Bay	TPA	Wilmington	ILM
Toledo	TOL		



International Non-Stop Destinations

Chicago Midway International

Destinations	Identifier	Country	Destinations	Identifier	Country
Aguascalientes	AGU	Mexico	Morelia	MLM	Mexico
Cancun	CUN	Mexico	San Jose del Cabo	SJD	Mexico
Durango	DGO	Mexico	Toronto	YYZ	Canada
Guadalajara	GDL	Mexico	Zacatecas	ZCL	Mexico
Montego Bay	MBJ	Jamaica			

Chicago O'Hare International

Destinations	Identifier	Country	Destinations	Identifier	Country
Abu Dhabi	AUH	U.A.E	Doha	DOH	Qatar
Addis Ababa	ADD	Ethiopia	Dubai	DXB	U.A.E
Amman	AMM	Jordan	Dublin	DUB	Ireland
Amsterdam	AMS	Netherlands	Frankfurt	FRA	Germany
Aruba	AUA	Aruba	Grand Cayman	GCM	Cayman Isles
Athens	ATH	Greece	Guadalajara	GDL	Mexico
Barcelona	BCN	Spain	Guanacaste	LIR	Costa Rica
Belize City	BZE	Belize	Guatemala City	GUA	Guatemala
Brussels	BRU	Belgium	Helsinki	HEL	Finland
Calgary	YYC	Canada	Huatulco	HUX	Mexico
Cancun	CUN	Mexico	Istanbul	IST	Turkey
Copenhagen	CPH	Denmark	Krakow	KRK	Poland
Cozumel	CZM	Mexico	Leon/Guanajuato	BJX	Mexico
Delhi	DEL	India	Lisbon	LIS	Portugal

Chicago O'Hare International cont.

Destinations	Identifier	Country	Destinations	Identifier	Country
London Heathrow	LHR	England	Reykjavik	KEF	Iceland
Madrid	MAD	Spain	Rome Da Vinci	FCO	Italy
Mexico City	MEX	Mexico	San Jose	SJO	Costa Rica
Milan	MPX	Italy	San Jose del Cabo	SJD	Mexico
Montego Bay	MBJ	Jamaica	Sao Paulo Guarulhos	GRU	Brazil
Monterrey	MTY	Mexico	Seoul	ICN	South Korea
Montreal/PET	YUL	Canada	St. Maarten	SXM	St. Maarten
Morelia	MLM	Mexico	Stockholm	ARN	Sweden
Munich	MUC	Germany	Taipei	TPE	Taiwan
Nassau	NAS	Bahamas	Tel Aviv Yafo	TLV	Israel
Ottawa	YOW	Canada	Tokyo Haneda	HND	Japan
Panama City	PTY	Panama	Tokyo Narita	NRT	Japan
Paris De Gaulle	CDG	France	Toronto	YYZ	Canada
Providenciales	PLS	Turks & Caicos	Vancouver	YVR	Canada
Puerto Vallarta	PVR	Mexico	Vienna	VIE	Austria
Punta Cana	PUJ	Dominican Republic	Warsaw	WAW	Poland
Quebec	YQB	Canada	Zurich	ZRH	Switzerland
Queretaro	QRO	Mexico			



Airlines Serving Illinois Airports:

July 2022

MidAmerica St. Louis

Allegiant Air

Central Illinois Regional Airport

Allegiant Air

American Airlines

Delta Airlines

Frontier Airlines

University of Illinois - Willard

American Airlines

Chicago Midway International

Allegiant Air

Avelo Airlines

Delta Airlines

Frontier Airlines

Porter Airlines

Southwest Airlines

Volaris Airlines

Decatur Airport

United Airlines

Veterans Airport of Southern Illinois

Cape Air

Quad City International Airport

Allegiant Air

American Airlines

Delta Airlines

United Airlines

General Wayne A. Downing Peoria International

Allegiant Air

American Airlines

United Airlines

Quincy Regional Airport

Cape Air

Chicago Rockford International

Allegiant Air

Abraham Lincoln Capital Airport

Allegiant Air

American Airlines

United Airlines


Chicago O'Hare International

Aeromexico
Air Canada
Air France
Air India
Air Lingus
Alaska Airlines
All Nippon Airways
American Airlines
Austrian
British Airways
Cape Air
COPA
Delta Airlines
Denver Air Connection
Eithad Airways
Emirates
Ethiopian Airlines Group
EVA Air
Finnair
Flair Airlines
Frontier Airlines
Iberia
Icelandair

Chicago O'Hare International cont...

Japan Airlines
JetBlue Airways
KLM Royal Dutch Airlines
Korean Airlines
LOT Polish Airlines
Lufthansa
Qatar Airlines
Royal Jordanian Airlines
Scandinavian Airlines System
Southwest Airlines
Spirit Airlines
Sun Country
Swiss International Airlines
Swoop
TAP Portugal
Turkish Airlines
United Airlines
VivaAerobus
Volaris
West Jet

IV. Physical Characteristics

 10 summarizes the runway characteristics at the 77 publicly owned airports in Illinois. A description of each item is as follows.

- Airport Name – Official name of the airport
- Runway – This is the runway headings
- Total Paved Length/Total Turf Length – This is total runway length. Runways having grooved or friction treated surfaces are shown with either a “G” or “F”
- Runway Width – This is the physical width of the runway
- Runway Lights – Categorized by the degree of light intensity. Generally High Intensity Runway Lights (HIRL) are required on runways having an Instrument Landing System (ILS), Medium Intensity Runway Lights (MIRL) are required on runways having an instrument procedure which is less than a full ILS, and Low Intensity Runway Lights (LIRL) are to be used on runways having no planned approach. Centerline lights are indicated by a “CL” following the runway lighting type.
- Electronic and Visual Landing Aids – All electronic and visual aids to landing are included here separately for each approach end. If an approach end has a full ILS, then the individual components are not listed, except that the specific type of Approach Light System (ALS) is shown in parenthesis. If an approach end does not have a full ILS, then any ILS components present are listed. In addition, any aids not normally associated with an ILS are identified. These include DME, NDB, REIL, VASI and VOR. If no aids are present, the approach end is shown as Visual Flight Rules (VFR).
- ILS- Provides an approach path for exact alignment and descent of an aircraft on final approach to a runway. Categories are I, II, and III with category III being the more precise. All ILS systems identified in this report are Category I unless otherwise noted. An ILS consists of the following electronic components and visual aids:

LOC/Localizer – The component of the ILS which provides horizontal guidance to the runway. When used on the reverse side for the opposite runway end it is known as a Localizer Back Course (LOC-BC)

Gs/Glide Slope – Electronic components which provide vertical guidance to the runway

OM/Outer Marker – A marker beacon at or near the glide slope intercept altitude of an ILS approach

MM/Middle Marker – A marker beacon that defines a point along the glide slope of an ILS normally located at or near the point of decision height

ALS/Approach Light System – An airport lighting facility which provides visual guidance to landing aircraft by radiating light beams in a directional pattern by which the pilot aligns the aircraft with the extended centerline of the runway on the final approach for landing.

Types of ALS are:

ALSF-I – High Intensity Approach Light System with Sequenced Flashing Lights, CAT-I configuration

ALSF-II – High Intensity Approach Light System with Sequenced Flashing Lights, CAT-II configuration

SSALF – Simplified Short Approach Light System

SSALR – Simplified Short Approach Light System with Runway Alignment Indicator Lights

MALSF – Medium Intensity Approach Light System with Sequenced Flashing Lights

MALSR – Medium Intensity Approach Light System with Runway Alignment Indicator Lights

LDIN – Lead-In Lighting System

ODALS – Omnidirectional Approach Lighting System

RAIL – Runway Alignment Indicator Lights

DME/Distance Measuring Equipment – Equipment (airborne and ground) used to measure, in nautical miles, the slant range distance of an aircraft from the DME Navigation Aid

NDB/Nondirectional Beacon – An L/MF or UHF radio beacon transmitting non-directional signals whereby the pilot of an aircraft equipped with direction finding equipment can determine their bearings to or from the radio beacon and “home” on or track to or from the station. When the radio beacon is installed in conjunction with the ILS marker, it is normally called a Compass Locator

PAPI/Precision Approach Path Indicator

PLASI/Pulse Light Approach Slope Indicator

VADI/Visual Approach Descent Indicator – Types of light units which provides pilots with precise visual glide slope guidance during an approach for landing

REIL/Runway End Identifier Lights – Two synchronized flashing lights, one on each side of the runway threshold, which provides rapid and positive identification of the approach end of a particular runway

VASI/Visual Approach Slope Indicator – An airport lighting facility providing vertical visual approach slope guidance to aircraft during approach to landing by radiating a directional pattern of high intensity red and white focused light beams

VOR/Very High Frequency Omnidirectional Range Station – A ground based electronic navigation air transmitting very high frequency navigation signals, 360 degrees in azimuth, oriented from magnetic north. Used as the basis for navigation in the national airspace system

Acronyms for Runway Characteristics Chart

P= Paved Runway

T= Turf Runway

G= Grooved Runway

PFC= Porous Friction Course Runway

LIRL= Low Intensity Runway Lights

MIRL= Medium Intensity Runway Lights

HIRL= High Intensity Runway Lights

PIR= Precision Instrument Runway

NPI= Non-Precision Instrument

REILS= Runway End Identifier Lights

PAPI= Precision Approach Path Indicators

VASI= Visual Approach Slope Indicator

MALS= Medium Intensity Approach Light System w/ Runway Alignment Indicators

ALSF2= High Intensity Approach Light System w/ Sequenced Flashing Lights

RLLS= Runway Lead in Light System


ODALS= Omnidirectional Approach Lighting System

VFR= Visual Flight Rules

All data in the Runway Characteristics Charts come from the FAA 5010 Data Sheets

DeKalb Municipal Airport

Illinois Public Use Airports Runway Characteristics



Airport	Runway	Size	Runway		Runway End	Runway End	
			Lights				
St. Louis Regional	11/29	P	8,099' X 150'	HIRL	G	11- PIR REIL PAPI	29- PIR MALSR
	17/35	P	6,500' X 100'	MIRL		17- NPI PAPI	35- NPI PAPI
Aurora Municipal	9/27	P	6,501' X 100'	HIRL	G	9- PIR PAPI MALSR	27- PIR PAPI REIL
	15/33	P	5,503' X 100'	HIRL	G	15- PIR PAPI REIL	33- PIR PAPI MALSR
	18/36	P	3,198' X 75'	MIRL		18- PAPI REIL	36- NPI VASI REIL
Greater Beardstown	18/36	P	4,000' X 60'	LIRL		18- VFR	18- VFR
MidAmerica St. Louis	14L/32R	P	10,000' X 150'	HIRL	G	14L- PIR PAPI REIL	32R- PIR PAPI MALSR
	14R/32L	P	8,006' X 150'	HIRL	G	14R- PIR PAPI MALSR	32L- PIR PAPI MALSR
Benton Municipal	18/36	P	4,002' X 75'	MIRL		18- NPI PAPI REIL	36- NPI REIL
Central Illinois Regional	2/20	P	8,000' X 150'	HIRL	G	2- PIR PAPI MALSR	20- PIR ALSF2
	11/29	P	6,525' X 150'	HIRL	G	11- PIR VASI	29- PIR MALSR
Bolingbrook's Clow International	18/36	P	3,360' X 75'	MIRL		18- NPI	36- NPI
St. Louis Downtown	12R/30L	P	7,002' X 150'	HIRL	G	12R- PIR PAPI REIL	30L- PIR PAPI MALSR
	12L/30R	P	5,301' X 75'	MIRL		12L- NPI REIL	30R- NPI REIL
	5/23	P	2,799' X 75'	MIRL		5- VFR	23- VFR
Carmi Municipal	18/36	P	4,000' X 75'	MIRL		18- NPI PAPI	36- NPI PAPI REIL

Airport	Runway		Size	Runway Lights		Runway End	Runway End
Ingersoll (Canton)	18/36	P	3,899' X 75'	MIRL		18- NPI	36- NPI REIL
	9/27	P	3,294' X 60'	MIRL		9- VFR	27- VFR
Southern Illinois Airport	18L/36R	P	6,506' X 100'	HIRL	G	18L- PIR MALSR	36R- NPI PAPI REIL
	6/24	P	4,163' X 100'	MIRL	PFC	6- VASI REIL	24- PAPI REIL
	18R/36L	P	3,498' X 60'	MIRL		18R- VASI	36L- VASI
Cairo Regional	14/32	P	4,001' X 100'	MIRL		14- NPI PAPI REIL	32- NPI
	2/20	P	3,200' X 60'	MIRL		2- VFR	20- VFR
Casey Municipal	4/22	P	4,001' X 75'	MIRL		4- NPI	22- NPI
	18/36	T	1,943' X 75'			18- VFR	36- VFR
Centralia Municipal	18/36	P	5,001 X 75'	MIRL		18- NPI PAPI REIL	36- NPI PAPI REIL
	9/27	P	3,300' X 60'	MIRL		9- VRF	27- VFR
University of Illinois Willard	14L/32R	P	8,101' X 150'	HIRL	G	14L- PIR PAPI	32R- PIR PAPI MALSR
	4/22	P	6,502' X 150'	MIRL		4- NPI	22- NPI
	14R/32L	P	3,816' X 75'	MIRL		14R- PAPI	32L- PAPI
Vermilion Regional	3/21	P	6,006' X 100'	HIRL	PFC	3- NPI VASI	21- PIR PAPI MALSR
	16/34	P	3,999' X 100'	MIRL	G	16- VASI REIL	34- NPI VASI REIL
	12/30	T	2,500' X 150'			12- VFR	30- VFR
DeKalb Taylor Municipal	2/20	P	7,026' X 100'	MIRL	G	2- PIR PAPI MALSR	20- NPI PAPI REIL
	9/27	P	4,201' X 75'	MIRL	G	9- NPI PAPI REIL	27- NPI VASI REIL

Airport	Runway		Size	Runway Lights		Runway End	Runway End
Chicago O'Hare International	10L/28R	P	13,000' X 150'	HIRL	G	10L PIR PAPI ALSF2	28R- PIR PAPI ALSF2
	9R/27L	P	11,260' X 150'	HIRL	G	9R- PIR	27L- PIR
	9C/27C	P	11,245' X 200'	HIRL	G	9C- PIR PAPI ALSF2	27C- PIR PAPI ALSF2
	10C/28C	P	10,800' X 200'	HIRL	G	10C- PIR PAPI ALSF2	28C- PIR PAPI ALSF2
	4R/22L	P	8,075' X 150'	HIRL	G	4R- PIR PAPI MALSR	22L- PIR PAPI MALSR
	4L/22R	P	7,500' X 150'	HIRL	G	4L- PIR	22R- PIR PAPI MALSR
	9L/27R	P	7,500' X 150'	HIRL	G	9L- PIR ALSF2	27R- PIR ALSF2
	10R/28L	P	7,500' X 150'	HIRL	G	10R- PIR ALSF2	28L- PIR ALSF2
Chicago Midway International	13C/31C	P	6,522' X 150'	HIRL	G	13C- PIR PAPI RLLS	31C- PIR PAPI REIL RLLS
	4R/22L	P	6,445' X 150'	HIRL	G	4R- PIR PAPI REIL	22L- PIR PAPI REIL
	4L/22R	P	5,507' X 150'	MIRL	G	4L- NPI PAPI	22R- NPI PAPI
	13L/31R	P	5,141' X 150'	MIRL	G	13L- NPI	31R- NPI PAPI
	13R/31L	P	3,859' X 60'	MIRL		13R- VFR	31L- VFR
Decatur Airport	6/24	P	8,496' X 150'	HIRL	G	6- PIR MALSR	24- PIR VASI
	12/30	P	6,799' X 150'	MIRL	G	12- NPI	30- NPI PAPI
	18/36	P	5,298' X 150'	MIRL	G	18- NPI PAPI	36- NPI PAPI
Dixon Municipal	8/26	P	3,897' X 75'	MIRL		8- NPI REIL	26- NPI PAPI
	12/30	P	2,803' X 75'	MIRL		12- VFR	30- VFR
Effingham County Memorial	11/29	P	5,103' X 100'	MIRL		11- NPI REIL	29- NPI REIL
	1/19	P	3,400' X 60'	MIRL		1- NPI VASI	19- VASI

Airport	Runway		Size	Runway Lights		Runway End	Runway End
Fairfield Municipal	9/27	P	4,000' X 75'	MIRL		9- NPI VASI REIL	27- NPI VASI
	18/36	P	1,999' X 60'	MIRL		18- VFR	36- VFR
Flora Municipal	3/21	P	5,003' X 75'	MIRL		3- NPI VASI	21- NPI VASI REIL
	15/33	T	2,715' X 100'	None		15- VFR	33- VFR
Albertus Freeport	6/24	P	5,504' X 100'	MIRL	G	6- NPI PAPI	24- PIR PAPI MALSR
	18/36	T	2,404' X 150'	None		18- VFR	36- VFR
	13/31	T	2,285' X 150'	None		13- VFR	31- VFR
Galesburg Municipal	3/21	P	5,792' X 150'	HIRL	PFC	3- PIR MALSR	21- NPI VASI REIL
	10/28	P	3,600' X 100'	MIRL		10- VFR	28- VFR
Greenville	18/36	P	4,002' X 75'	MIRL		18- NPI VASI REIL	36- NPI REIL
	9/27	T	2,822' X 250'	None		9- VFR	27- VFR
Harrisburg-Raleigh	6/24	P	5,013' X 75'	MIRL		6- NPI PAPI REIL	24- NPI PAPI REIL
	14/32	P	2,764' X 75'	MIRL		14- VFR	32- VFR
Havana Regional	9/27	T	2,235 X 100'	MIRL		9- VFR	27- VFR
Jacksonville Municipal	13/31	P	5,000' X 75'	MIRL		13- NPI VASI REIL	31- NPI REIL
	4/22	P	4,001' X 75'	MIRL		4- VFR	22- REIL
Joliet Regional	13/31	P	2,821' X 100'	MIRL		13- NPI PAPI	31- NPI
	4/22	T	2,746' X 150'	None		4- VFR	22- VFR

Airport	Runway	P	Size	Runway		Runway End	Runway End
				Lights			
Greater Kankakee	4/22	P	5,981' X 100'	HIRL	PFC	4- PIR PAPI MALSR	22- NPI PAPI REIL
	16/34	P	4,398' X 75'	MIRL		16- NPI PAPI	34- NPI PAPI
Kewanee Municipal	9/27	P	4,500' X 75'	MIRL		9- NPI VASI	27- NPI VASI
	1/19	P	3,200' X 60'	MIRL		1- NPI	19- NPI
Lake in the Hills	8/26	P	3,801' X 50'	LIRL		8- NPI PAPI	26- NPI PAPI
Marshall County	13/31	P	4,003' X 75'	MIRL		13- NPI REIL	31- NPI PAPI
	18/36	P	2,199' X 50'	LIRL		18- VFR	36- VFR
Lansing Municipal	18/36	P	4,002' X 75'	MIRL	PFC	18- NPI PAPI REIL	36- NPI PAPI REIL
	9/27	P	3,395' X 75'	MIRL	PFC	9- NPI PAPI REIL	27- NPI PAPI REIL
Lawrenceville	18/36	P	5,199' X 100'	MIRL		18- NPI VASI REIL	36- NPI PAPI REIL
Vincennes Intl	9/27	P	5,198' X 100'	MIRL		9- NPI VASI REIL	27- NPI PAPI REIL
Logan County	3/21	P	4,000' X 75'	MIRL		3- NPI PAPI REIL	21- NPI PAPI
	14/32	T	3,021' X 135'	None		14- VFR	32- VFR
Litchfield Municipal	18/36	P	4,002' X 75'	MIRL		18- NPI PAPI REIL	36- NPI PAPI REIL
	9/27	P	3,900' X 75'	MIRL		9- NPI PAPI REIL	27- NPI PAPI REIL
Macomb Municipal	9/27	P	5,100' X 100'	HIRL		9- NPI VASI REIL	27- NPI VASI REIL
	18/36	T	3,719' X 190'	None		18- VFR	36- VFR
Metropolis Municipal	18/36	P	4,002' X 75'	MIRL		18- VFR	36- VFR

Airport	Runway	Size	Runway		Runway End	Runway End	
			Lights				
Veterans Airport of	2/20	P	8,012' X 150'	HIRL	PFC	2- PIR PAPI REIL	20- PIR MALSR
Southern Illinois	11/29	P	4,997' X 100'	MIRL	G	11- PAPI REIL	29- PAPI REIL
Coles County	11/29	P	6,501' X 150'	HIRL	G	11- PIR PAPI REIL	29- PIR MALSR
Memorial	6/24	P	5,799' X 100'	MIRL	G	6- NPI VASI REIL	24- NPI VASI REIL
	18/36	T	1,098' X 250'	None		18- VFR	36- VFR
Quad City	9/27	P	10,002' X 150'	HIRL	G	9- PIR PAPI MALSR	27- PIR PAPI MALSR
International	13/31	P	7,301' X 150'	HIRL	PFC	13- NPI PAPI REIL	31- NPI PAPI REIL
	5/23	P	5,016' X 150'	MIRL	G	5- PAPI	23- PAPI
Monmouth Municipal	3/21	P	2,899' X 60'	MIRL		3- PAPI	21- PAPI
Morris Municipal	18/36	P	5,501' X 75'	MIRL		18- NPI REIL	36- NPI REIL
Mt Carmel Municipal	13/31	P	4,500' X 75'	MIRL		13- NPI VASI REIL	31- NPI VASI REIL
	4/22	P	4,000' X 100'	MIRL		4- NPI VASI REIL	22- NPI VASI REIL
Mt. Hawley Auxiliary	18/36	P	4,001' X 60'	MIRL		18- NPI	36- VASI REIL
Mt. Sterling	18/36	P	5,905' X 75'	MIRL		18- NPI PAPI	36- NPI PAPI
Mt. Vernon Outland	5/23	P	6,496' X 150'	HIRL	G	5- PIR VASI	23- PIR MALSR
	15/33	P	3,146' X 100'	MIRL	PFC	15- VFR	33- VFR
Pekin Municipal	9/27	P	5,000' X 75'	MIRL		9- NPI PAPI REIL	27- NPI PAPI

Airport	Runway	Size	Runway Lights	Runway End	Runway End		
Olney Noble	11/29	P	4,099' X 75'	MIRL	11- NPI PAPI REIL	29- PAPI	
	4/22	P	3,598' X 60'	MIRL	4- NPI REIL	22- VFR	
Edgar County Airport	9/27	P	4,501' X 75'	MIRL	9- NPI VASI	27- NPI VASI REIL	
	18/36	P	3,200' X 75'	MIRL	18- NPI VASI REIL	36- NPI VASI REIL	
Gen. Wayne A	13/31	P	10,104' X 150'	HIRL	G	13- PIR PAPI MALSR	31- PIR MALSR
Downing Peoria Intl	4/22	P	8,004' X 150'	HIRL	G	4- PIR PAPI MALSR	22- PIR PAPI
Pittsfield Penstone	13/31	P	4,000' X 60'	MIRL		13- NPI PAPI	31- NPI PAPI
Illinois Valley Regional	18/36	P	5,999' X 100'	MIRL		18- NPI	36- NPI ODALS
	7/25	P	3,999' X 75'	MIRL		7- NPI REIL	25- NPI REIL
Pinckneyville DuQuoin	18/36	P	3,999' X 60'	MIRL		18- NPI PAPI	36- NPI PAPI
Pontiac Municipal	6/24	P	5,000' X 75'	MIRL		6- NPI PAPI	24- NPI PAPI
Chicago Executive	16/34	P	5,001' X 150'	HIRL	G	16- PIR PAPI REIL RLLS	34- PIR PAPI REIL
	12/30	P	4,415' X 75'	MIRL	G	12- NPI PAPI REIL	30- NPI PAPI REIL
	6/24	P	3,677' X 50'	HIRL		6- PAPI	24- VFR
Quincy Regional	4/22	P	7,098' X 150'	HIRL	G	4- PIR PAPI MALSR	22- PIR PAPI REIL
	18/36	P	5,400' X 150'	MIRL	PFC	18- NPI REIL	36- NPI
	13/31	P	5,397' X 150'	MIRL	G	13- NPI PAPI	31- NPI PAPI

Airport	Runway	Size	Runway Lights	Runway End	Runway End		
Rantoul National Aviation Center	9/27	P	5,001' X 75'	MIRL	9- NPI PAPI REIL	27- NPI PAPI REIL	
	18/36	P	4,894' X 75'	MIRL	18- NPI	36- NPI	
Crawford County	9/27	P	5,108' X 100'	MIRL	9- NPI VASI REIL	27- NPI VASI REIL	
	17/35	P	3,398' X 75'	MIRL	17- NPI REIL	35- NPI	
Rochelle Municipal	7/25	P	5,001' X 75'	MIRL	G	7- NPI PAPI REIL	25- NPI PAPI REIL
Bult Field	9/27	P	5,001' X 75'	LIRL		9- NPI	27- NPI
Chicago Rockford International	7/25	P	10,002' X 150'	HIRL	G	7- PIR PAPI ALSF2	25- PIR PAPI REIL
	1/19	P	8,200' X 150'	HIRL	G	1- PIR MALSR	19- PIR PAPI REIL
Lewis University	2/20	P	6,500' X 100'	MIRL	G	2- NPI PAPI REIL	20- NPI PAPI REIL
	9/27	P	5,500' X 75'	MIRL	PFC	9- NPI PAPI REIL	27- NPI PAPI REIL
Salem-Leckrone	18/36	P	4,098' X 75'	MIRL		18- NPI PAPI REIL	36- NPI PAPI REIL
Tri-Township	13/31	P	4,001' X 75'	MIRL		13- NPI	31- NPI
Schaumburg Regional	11/29	P	3,800' X 100'	MIRL		11- PAPI REIL	29- PAPI REIL
Shelby County	18/36	P	4,098' X 75'	MIRL		18- NPI	36- NPI PAPI
	14/32	T	2,336' X 180'	None		14- VFR	32- VFR
	4/22	T	1,446' X 180'	None		4- VFR	22- VFR


Airport	Runway	Size	Runway		Runway End	Runway End	
			Lights				
Sparta Community	18/36	P	4,002' X 75'	MIRL	18- NPI PAPI REIL	36- NPI PAPI	
	9/27	T	2,958' X 110'	None	9- VFR	27- VFR	
Abraham Lincoln	4/22	P	8,001' X 150'	HIRL	G	4- PIR VASI MALSR	22- PIR VASI MALSR
Capital	13/31	P	7,400' X 150'	HIRL	G	13- PIR PAPI REIL	31- PIR VASI MALSR
Whiteside County	7/25	P	6,499' X 150'	HIRL	PFC	7- NPI PAPI REIL	25- PIR MALSR
	18/36	P	3,900' X 100'	MIRL	G	18- REIL	36- REIL
Taylorville Municipal	18/36	P	4,001' X 75'	MIRL		18- NPI VASI REIL	36- NPI VASI
	9R/27L	P	3,501' X 60'	MIRL		9R- VASI REIL	27L- VASI REIL
	9L/27R	T	1,933' X 165'	None		9L- VFR	27R- VFR
Vandalia Municipal	18/36	P	3,751' X 100'	MIRL	PFC	18- NPI PAPI REIL	36- NPI REIL
	9/27	P	3,001' X 75'	MIRL		9- VFR	27- REIL
Waukegan National	5/23	P	6,001' X 150'	HIRL	PFC	5- PIR VASI	23- PIR VASI MALSR
	14/32	P	3,750' X 75'	MIRL		14- VASI	32- VFR
DuPage Airport	2L/20R	P	7,571' X 150'	HIRL	G	2L- PIR MALSR	20R- PIR PAPI
	2R/20L	P	6,451' X 100'	MIRL	G	2R- NPI	20L- NPI
	10/28	P	4,750' X 75'	HIRL	G	10- PIR VASI REIL RLLS	28- PIR PAPI REIL
	15/33	P	3,399' X 100'	MIRL		15- PAPI REIL	33- REIL

Illinois Airport of the Year Winners

	Primary	Reliever	GA>5000	GA<5000	Private
2021	Decatur Airport	Waukegan Natl	So. Illinois Airport	Kewanee Municipal	Gen-Air Park
2020	Springfield Capital	St. Louis Downtown	Joliet Regional	Pekin Municipal	Frasca Field
2019	Quincy Regional	Lake in the Hills	Effingham County	Rochelle Municipal	Cushing Field
2018	MidAmerica St. Louis	Lewis University	Schaumburg Regional	Olney-Noble	St. Louis East Shafer
2017	Veterans Airport of So. Ill	Chicago Executive	Macomb Municipal	Sparta Community	Tri-County
2016	Chicago O'Hare	St. Louis Regional	Whiteside County	Centralia Municipal	Zelmer Memorial
2015	Quincy Regional	Chicago DuPage	Mount Vernon	Marshall County	Poplar Grove
2014	Peoria International	Lewis University	Vermilion Regional	Benton Municipal	Galt
2013	Rockford International	Chicago Executive	DeKalb Taylor	Illinois Valley Regional	Percival Springs
2012	Quad City International	Waukegan National	Greater Kankakee	Fairfield Municipal	Frasca Field
2011	Central Illinois Regional	Chicago DuPage	Coles County	Rochelle Municipal	Columbia-Sackman
2010	Springfield Capital	Lake in the Hills	Quincy Airport	Mt. Carmel Municipal	Gen-Air Park
2009	Veterans Airport of So. Ill	St. Louis Downtown	Coles County	Morris Municipal	Cottonwood
2008	Central Illinois Regional	Lansing Municipal	Macomb Municipal	Harrisburg/Raleigh	Tri-County
2007	Rockford International	St. Louis Regional	Mt. Vernon Outland	Havana Regional	Ogle County
2006	Veterans Airport of So. Ill	Waukegan National	DeKalb Taylor	Greenville Airport	Cushing Field
2005	Peoria International	Lewis University	So. Illinois Airport	Schaumburg Regional	Erie Airpark
2004	Quad City International	Palwaukee	Coles County	Litchfield Municipal	Zelmer Memorial
2003	Decatur Airport	Lansing Municipal	Jacksonville	Morris Municipal	St. Louis East Shafer
2002	Central Illinois Regional	St. Louis Downtown	Lawrenceville/Vincennes	Litchfield Municipal	Columbia-Sackman
2001	Chicago Meigs Field	MidAmerica St. Louis	Greater Kankakee	Marshall County	Poplar Grove

V. Airport Pavement Management System (APMS)

The Airport Pavement Management System (APMS) procedure was developed at the Construction Engineering Research Laboratory in Champaign, Illinois. The Department of Transportation instituted this procedure in 1980. The Department of Transportation performs the survey at each public use airport on a three-year cycle through a consultant contract.

Each runway, taxiway, and apron is divided into pavement sections possessing of consistent thickness and materials, and having been constructed at the same time. A sample survey is then performed for each section, the number of samples being dependent upon the variation of the distresses over the extent of the section. The actual survey measures the quantity and severity of each distress type and these measurements are then passed through a computer program, which determines the Pavement Condition Index (PCI) based upon these measurements and the distress type. The PCI scores are values ranging from 0-100. The results of the most recent surveys are presented in  12. These results are shown as line items for each runway but are aggregated for all taxiways and all aprons. The values shown are the percent's that each line item is of the individual PCI Scoring Groups.

Below is the link to website for the PCI Program.

[Illinois 2019-2021 IDEA \(appliedpavement.com\)](http://appliedpavement.com)

Airport	Inspected	Pavement	Score
St. Louis Regional	2021	Overall	53
		Runway 11/29	34
		Runway 17/35	47
		Taxiways	51
		Ramps	68
Aurora Municipal	2021	Overall	79
		Runway 9/27	95
		Runway 15/33	92
		Runway 18/36	17
		Taxiways	90
		Ramps	87
Greater Beardstown	2021	Overall	67
		Runway 18/36	66
		Taxiways	70
		Ramps	67
MidAmerica St. Louis	2021	Overall	76
		Runway 14L/32R	79
		Runway 14R/32L	
		Taxiways	78
		Ramps	83
Benton Municipal	2021	Overall	82
		Runway 18/36	83
		Taxiways	91
		Ramps	65
Central Illinois Regional	2019	Overall	76
		Runway 2/20	87
		Runway 11/29	52
		Taxiways	96
		Ramps	65

Airport	Inspected	Pavement	Score
Bolingbrook Clow International	2021	Overall	53
		Runway 18/36	68
		Taxiways	18
		Ramps	49
St. Louis Downtown	2021	Overall	64
		Runway 12R/30L	71
		Runway 12L/30R	73
		Runway 5/23	17
		Taxiways	75
		Ramps	63
Cairo Regional	2019	Overall	76
		Runway 14/32	84
		Runway 2/20	70
		Taxiways	46
		Ramps	68
Ingersoll (Canton)	2021	Overall	59
		Runway 18/36	58
		Runway 9/27	59
		Taxiways	85
		Ramps	42
Southern Illinois	2021	Overall	67
		Runway 18L/36R	66
		Runway 18R/36L	62
		Runway 6/24	80
		Taxiways	70
		Ramps	61
Carmi Municipal	2021	Overall	63
		Runway 18/36	71
		Taxiways	30
		Ramps	100

Airport	Inspected	Pavement	Score
Casey Municipal	2020	Overall	85
		Runway 4/22	86
		Taxiways	79
		Ramps	90
Centralia Municipal	2021	Overall	56
		Runway 18/36	56
		Runway 9/27	52
		Taxiways	56
		Ramps	62
University of Illinois Willard	2021	Overall	65
		Runway 14L/32R	35
		Runway 4/22	100
		Runway 14R/32L	65
		Taxiways	76
		Runways	48
Vermilion Regional	2021	Overall	66
		Runway 3/21	66
		Runway 16/34	85
		Taxiways	49
		Ramps	39
Decatur Airport	2021	Overall	71
		Runway 6/24	92
		Runway 12/30	59
		Runway 18/36	51
		Taxiways	86
		Ramps	77
DeKalb Taylor Municipal	2020	Overall	50
		Runway 2/20	43
		Runway 9/27	52
		Taxiways	40
		Ramps	54

Airport	Inspected	Pavement	Score
Dixon Municipal	2019	Overall	63
		Runway 8/26	53
		Runway 12/30	58
		Taxiways	62
		Ramps	72
Effingham County Memorial	2019	Overall	82
		Runway 11/29	81
		Runway 1/19	77
		Taxiways	74
		Ramps	88
Fairfield Municipal	2019	Overall	83
		Runway 9/27	96
		Runway 18/36	67
		Taxiways	66
		Ramps	80
Flora Municipal	2019	Overall	82
		Runway 3/21	75
		Taxiways	84
		Ramps	97
Albertus (Freeport)	2019	Overall	78
		Runway 6/24	92
		Taxiways	65
		Ramps	58
Havana Regional	2019	Overall	76
Galesburg Municipal	2021	Overall	59
		Runway 3/21	63
		Runway 10/28	62
		Taxiways	58
		Ramps	50

Airport	Inspected	Pavement	Score
Greenville	2019	Overall	84
		Runway 18/36	100
		Taxiways	43
		Ramps	73
Harrisburg-Raleigh	2019	Overall	88
		Runway 6/24	86
		Runway 14/32	84
		Taxiways	94
		Ramps	87
Jacksonville Municipal	2019	Overall	62
		Runway 13/31	56
		Runway 4/22	58
		Taxiways	64
		Ramps	82
Joliet Regional	2020	Overall	85
		Runway 13/31	89
		Taxiways	86
		Ramps	76
Greater Kankakee	2020	Overall	69
		Runway 4/22	79
		Runway 16/34	66
		Taxiways	58
		Ramps	57
Kewanee Municipal	2020	Overall	85
		Runway 9/27	96
		Runway 1/19	100
		Taxiways	65
		Ramps	83
Lake in the Hills	2019	Overall	60
		Runway 8/26	32
		Taxiways	72
		Ramps	58

Airport	Inspected	Pavement	Score
Lansing Municipal	2020	Overall	69
		Runway 9/27	70
		Runway 18/36	65
		Taxiways	57
		Ramps	84
Lawrenceville Vincennes	2020	Overall	62
		Runway 18/36	56
		Runway 9/27	60
		Taxiways	69
		Ramps	71
Logan County	2020	Overall	92
		Runway 3/21	100
		Taxiways	70
		Ramps	100
Macomb Municipal	2021	Overall	62
		Runway 9/27	57
		Taxiways	56
		Ramps	95
Veterans Airport of Southern Illinois	2021	Overall	78
		Runway 2/20	84
		Runway 11/29	93
		Taxiways	83
		Ramps	70
Coles County Memorial Airport	2021	Overall	73
		Runway 11/29	77
		Runway 6/24	58
		Ramps	57
		Taxiways	65
Metropolis Municipal	2019	Overall	72
		Runway 18/36	64
		Taxiways	85
		Ramps	66

Airport	Inspected	Pavement	Score
Bult Field	2021	Overall	68
		Runway 9/27	76
		Taxiways	47
		Ramps	58
Monmouth Municipal	2021	Overall	68
		Runway 3/21	63
		Taxiways	92
		Ramps	74
Morris Municipal	2020	Overall	67
		Runway 18/36	61
		Taxiways	64
		Ramps	75
Mt. Carmel Municipal	2020	Overall	76
		Runway 13/31	72
		Runway 4/22	70
		Taxiways	94
		Ramps	87
Mt. Sterling	2021	Overall	80
		Runway 18/36	83
		Taxiways	72
		Ramps	68
Mt. Vernon Outland	2021	Overall	69
		Runway 5/23	63
		Runway 15/33	76
		Taxiways	70
		Ramps	80
Olney-Noble Airport	2021	Overall	83
		Runway 11/29	90
		Runway 4/22	76
		Taxiways	66
		Ramps	93

Airport	Inspected	Pavement	Score
Edgar County Airport	2019	Overall	59
		Runway 9/27	45
		Runway 18/36	76
		Taxiways	46
		Ramps	47
Marshall County	2019	Overall	65
		Runway 13/31	63
		Runway 18/36	89
		Taxiways	84
		Ramps	49
Litchfield Municipal	2020	Overall	80
		Runway 18/36	69
		Runway 9/27	82
		Taxiways	84
		Ramps	82
Quad Cities International	2020	Overall	86
		Runway 9/27	98
		Runway 13/31	97
		Runway 5/23	88
		Taxiways	90
		Ramps	83
Mt. Hawley Auxiliary	2019	Overall	74
		Runway 18/36	65
		Taxiways	74
		Ramps	77
Pekin Municipal	2020	Overall	83
		Runway 9/27	100
		Taxiways	72
		Ramps	68

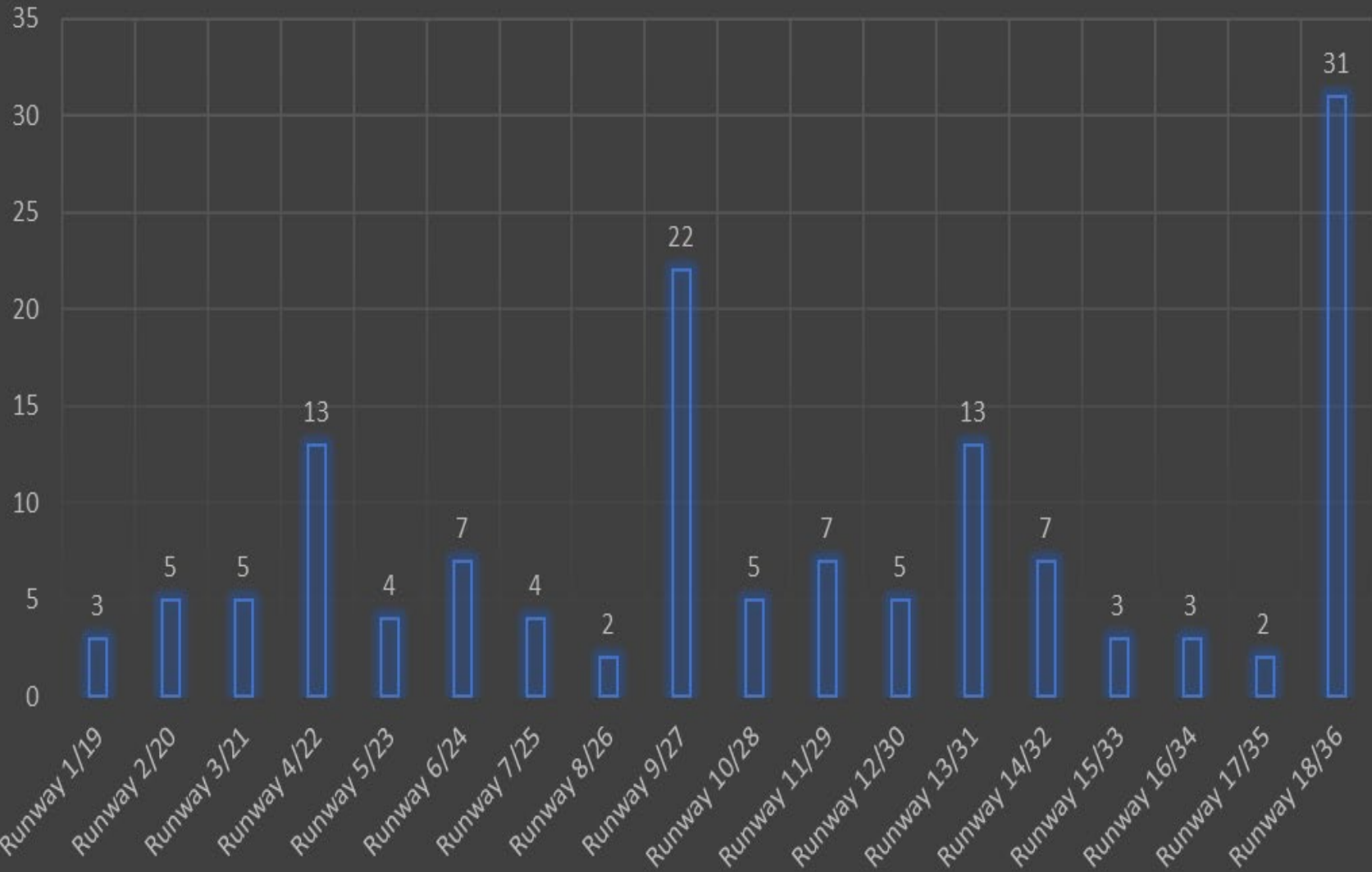
Airport	Inspected	Pavement	Score
General Wayne A. Downing – Peoria International	2020	Overall	73
		Runway 13/31	93
		Runway 4/22	49
		Taxiways	61
		Ramps	95
Illinois Valley Regional	2020	Overall	71
		Runway 18/36	75
		Runway 7/25	66
		Taxiways	71
		Ramps	98
Pinckneyville- DuQuoin	2019	Overall	88
		Runway 18/36	96
		Taxiways	59
		Ramps	64
Pittsfield Penstone	2019	Overall	79
		Runway 13/31	73
		Taxiways	100
		Ramps	98
Pontiac Municipal	2020	Overall	67
		Runway 6/24	58
		Taxiways	100
		Ramps	80
Chicago Executive	2020	Overall	77
		Runway 16/34	81
		Runway 12/30	100
		Runway 6/24	51
		Taxiways	80
		Ramps	34
Rochelle Municipal	2020	Overall	83
		Runway 7/25	99
		Taxiways	87
		Ramps	100

Airport	Inspected	Pavement	Score
Quincy Regional	2021	Overall	70
		Runway 4/22	55
		Runway 18/36	74
		Runway 13/31	92
		Taxiways	70
		Ramps	62
Rantoul National Aviation Center	2019	Overall	66
		Runway 9/27	64
		Runway 18/36	63
		Taxiways	80
		Ramps	90
Crawford County	2020	Overall	87
		Runway 9/27	82
		Runway 17/35	95
		Taxiways	93
		Ramps	98
Chicago Rockford International	2019	Overall	83
		Runway 7/25	90
		Runway 1/19	93
		Taxiways	95
		Ramps	85
Lewis University	2019	Overall	58
		Runway 2/20	93
		Runway 9/27	88
		Taxiways	94
		Ramps	76
Salem Leckrone	2019	Overall	79
		Runway 18/36	100
		Taxiways	50
		Ramps	55

Airport	Inspected	Pavement	Score
Tri-Township	2020	Overall	59
		Runway 13/31	56
		Taxiways	58
		Ramps	76
Schaumburg Regional	2019	Overall	85
		Runway 11/29	95
		Taxiways	91
		Ramps	77
Shelby County	2019	Overall	71
		Runway 18/36	74
		Taxiways	66
		Ramps	62
Sparta Community	2020	Overall	80
		Runway 18/36	88
		Taxiways	68
		Ramps	82
Abraham Lincoln Capital	2020	Overall	68
		Runway 4/22	74
		Runway 13/31	56
		Taxiways	72
		Ramps	70
Whiteside County	2020	Overall	62
		Runway 7/25	59
		Runway 18/36	62
		Taxiways	76
		Ramps	53
Taylorville Municipal	2019	Overall	71
		Runway 18/36	78
		Runway 9/27	56
		Taxiways	59
		Ramps	99

Airport	Inspected	Pavement	Score
Vandalia Municipal	2019	Overall	70
		Runway 18/36	74
		Runway 9/27	63
		Taxiways	75
		Ramps	69
Waukegan National	2019	Overall	52
		Runway 5/23	97
		Runway 14/32	57
		Taxiways	56
		Ramps	30
DuPage Airport	2020	Overall	83
		Runway 2L/20R	96
		Runway 2R/20L	95
		Runway 15/33	49
		Runway 10/28	78
		Taxiways	92
		Ramps	92

Number of Each Paved Runway at Illinois Public Use Airports



VI. Surface Weather Observation Stations (ASOS/AWOS)

A surface weather observation station – ASOS/AWOS provides continuous real-time weather reports by gathering, analyzing and disseminating information from strategically located sensors, twenty-four hours a day. A complete new weather report is generated each minute and is available for flight planning via direct-dial telephone or enroute by accessing the broadcast frequency.

In Illinois, there are three types of surface weather observation

Automated Weather Observing Systems (AWOS III)


Automated Surface Observing System (ASOS)

Automated Weather Observing Systems (AWOS AV)

AWOS-III provides measurements of temperature, dew point, wind speed and direction, altimeter setting, density altitude, visibility, precipitation, and cloud height and cover.

AWOS-AV provides wind speed, wind direction, temperature/relative humidity, pressure and visibility.

ASOS provides all the measurements contained in the AWOS-III plus the type of precipitation and the type of cloud cover such as fog or haze.

The Surface Weather Observation Stations in Illinois Map shows locations of all AWOS-III, ASOS, and AWOS AV units currently on-line.  13 is a listing of all on-line stations and indicated the type of system, the telephone number, and the broadcast frequency.

Whiteside County

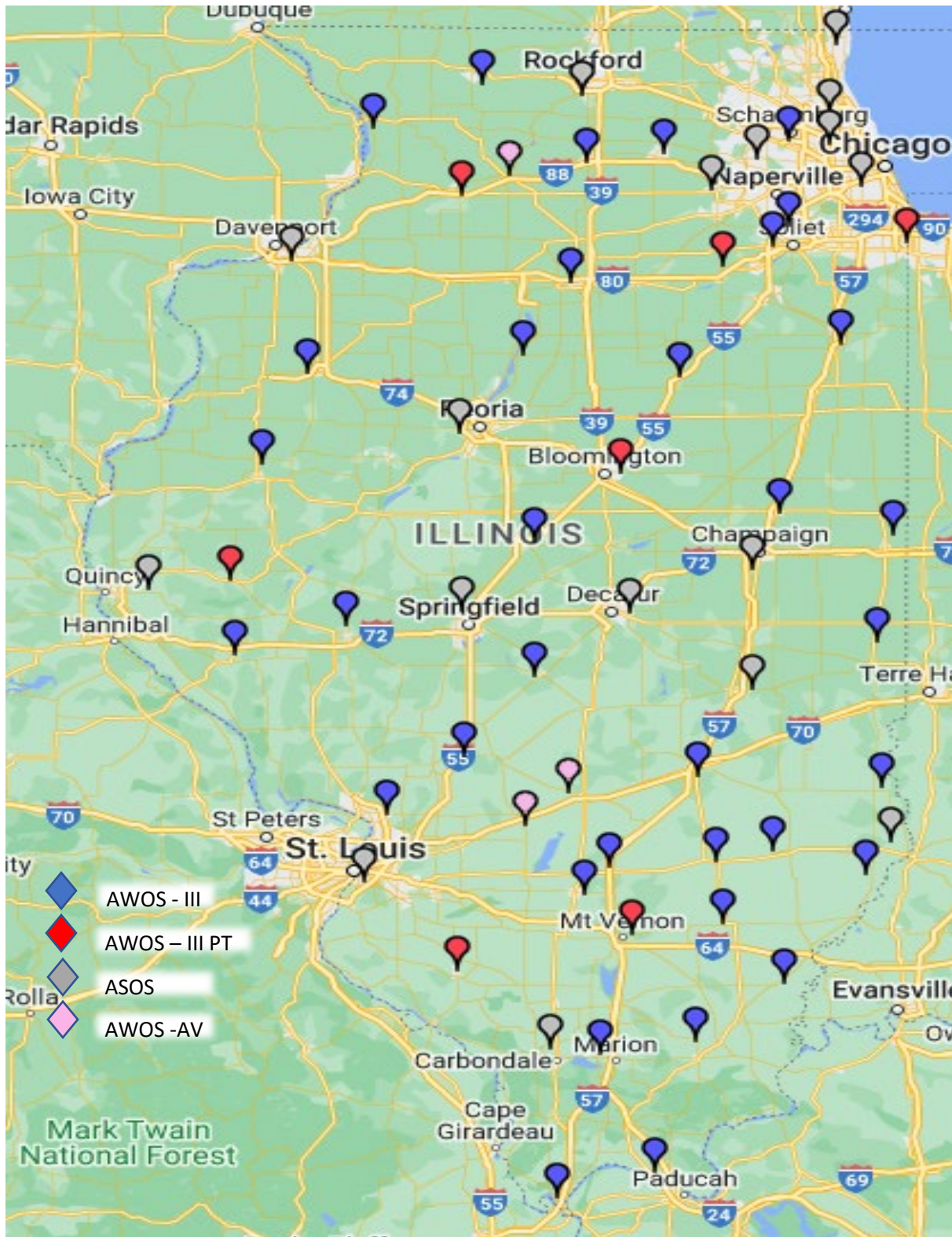
Illinois Surface Weather Observation Stations

Airport	Type	Phone Number	Frequency
Southern Illinois	ASOS	618-529-1821	119.725
Quad City International	ASOS	309-732-8731	121.200
General Wayne A Downing Peoria International	ASOS	309-697-3611	126.100
Chicago Rockford International	ASOS	815-484-6229	127.600
Abraham Lincoln Capital	ASOS	217-535-1444	127.650
DuPage Airport	ASOS	630-587-3668	132.075
St. Louis Downtown	ASOS	618-332-0001	121.450
Aurora Municipal	ASOS	630-466-5622	125.850
Chicago Midway International	ASOS	773-884-4424	132.750
Chicago O’Hare International	ASOS	773-462-0118	
Chicago Executive	ASOS	847-465-0291	124.200
Decatur Airport	ASOS	217-429-0052	126.350
Waukegan National	ASOS	847-782-0876	132.400
University of Illinois – Willard	ASOS	217-355-4072	124.850
Coles County Memorial	ASOS	217-234-8442	118.475
Lawrenceville/Vincennes	ASOS	618-943-5252	118.000
Quincy Regional	ASOS	217-885-3319	121.425
MidAmerica St. Louis	ATIS		128.700
Cairo Regional	AWOS-III	618-734-9173	118.025
Vermilion County	AWOS-III	217-442-4660	119.275
Flora Municipal	AWOS-III	618-662-8355	120.175
Harrisburg – Raleigh	AWOS-III	618-253-3010	135.925
Jacksonville Municipal	AWOS-III	217-243-6379	120.525
Greater Kankakee	AWOS-III	815-939-4044	128.475

Airport	Type	Phone Number	Frequency
Litchfield Municipal	AWOS-III	217-324-4735	118.175
Macomb Municipal	AWOS-III	309-837-4022	119.025
Olney-Noble	AWOS-III	618-393-4416	119.275
Crawford County	AWOS-III	618-586-2772	120.500
Salem-Leckrone	AWOS-III	618-548-0469	118.525
Sparta Community	AWOS-III	618-443-3296	118.375
Carmi Municipal	AWOS-III	618-382-3760	118.425
Centralia Municipal	AWOS-III	618-533-4417	121.125
DeKalb Taylor Municipal	AWOS-III	815-748-2350	119.075
Fairfield Municipal	AWOS-III	618-847-4709	119.425
Freeport Municipal	AWOS-III	815-233-4472	120.525
Galesburg Municipal	AWOS-III	309-343-3711	118.975
Metropolis Municipal	AWOS-III	618-524-7483	124.175
Morris Municipal	AWOS-III	815-941-1815	118.175
Mt. Carmel Municipal	AWOS-III	618-948-2184	134.900
Illinois Valley Regional	AWOS-III	815-223-8442	120.025
Pittsfield Penstone	AWOS-III	217-285-1428	118.525
Pontiac Municipal	AWOS-III	815-844-0923	119.675
Rantoul National Aviation Center	AWOS-III	217-892-4999	119.025
Rochelle Municipal	AWOS-III	815-562-2955	125.200
Schaumburg Regional	AWOS-III	847-895-2887	128.275
Taylorville Municipal	AWOS-III	217-824-9323	123.875
Effingham County	AWOS-III	217-536-5876	118.375
Marshall County	AWOS-III	309-246-3089	119.425
Logan County	AWOS-III	217-732-9605	118.775

Airport	Type	Phone Number	Frequency
Edgar County	AWOS-III	217-465-4304	124.175
Joliet Regional	AWOS-III	815-730-9560	119.975
Lewis University	AWOS-III	815-588-4802	118.525
St. Louis Regional	AWOS-III	618-259-7231	128.000
Veterans Airport of Southern Illinois	AWOS-III	618-942-8877	119.675
Central Illinois Regional Airport	AWOS-III PT	309-661-9478	135.350
Mt. Vernon Outland	AWOS-III PT	618-242-7933	118.200
Tri-Township	AWOS-III PT	815-273-4429	118.650
Lansing Municipal	AWOS-III PT	708-889-6319	119.275
Mt. Sterling Municipal	AWOS-III PT	217-773-4082	118.325
Whiteside County	AWOS-III PT	815-626-2704	119.175
Greenville	AWOS-AV	618-664-1939	123.050
Dixon Municipal	AWOS-AV	815-288-2039	118.575
Vandalia Municipal	AWOS-AV	618-283-9595	122.800
Bult Field	AWOS-AV	708-534-5256	119.125

Map of Illinois Surface Weather Observation Stations



VII. Aviation Economic Impact Analysis

Illinois' aviation system is a vital resource to the state's economy. Illinois airports serve as a gateway to the state's economy by providing passenger and freight cargo services, as well as employment opportunities. The aviation system in Illinois connects the state to national and international communities and economies far beyond its midwestern borders.

The 2020 Illinois Aviation Economic Impact Analysis was conducted by the Illinois Department of Transportation and utilizes 2019 data to determine the economic impacts of each airport in the state. ✈️ 14 shows economic impact.

Total on airport and visitor spending totaled over \$59.6 BILLION in 2019 which is up from \$50.9 billion in 2015 which is an approximately 17% increase.

✈️ 15 shows the total acreage of each airport, along with its longest runway, airport elevation and the total amount of pavement in FT².



Mt. Hawley Auxiliary

Illinois Public Use Airports Economic Impact

Airport	Economic Impact	Jobs	Visitor Spending
Chicago O’Hare International	\$37,100,000,000	217,560	\$15,000,000,000
Chicago Midway International	\$8,500,000,000	53,945	\$5,400,000,000
Rockford International	\$4,700,000,000	21,476	\$56,700,000
MidAmerica St. Louis	\$3,100,000,000	23,442	\$31,400,000
DuPage Airport	\$1,500,000,000	5,524	\$66,500,000
Quad City International	\$647,300,000	4,386	\$129,600,000
Gen. Wayne A Downing Peoria Intl	\$575,700,000	4,333	\$125,600,000
St. Louis Regional	\$479,500,000	1,533	\$3,800,000
Chicago Executive	\$429,100,000	2,199	\$46,700,000
St. Louis Downtown	\$422,100,000	1,522	\$13,600,000
Abraham Lincoln Capital	\$370,800,000	2,630	\$32,900,000
Central Illinois Regional Airport	\$217,800,000	1,383	\$56,400,000
Waukegan National	\$181,600,000	918	\$32,700,000
University of Illinois – Willard	\$180,000,000	1,238	\$41,200,000
Aurora Municipal	\$139,900,000	748	\$18,200,000
Southern Illinois Airport	\$122,300,000	538	\$2,300,000
Lawrenceville/Vincennes Intl	\$110,600,000	583	\$1,000,000
Lewis University	\$92,800,000	518	\$16,900,000
Veterans Airport of Southern Illinois	\$84,700,000	652	\$7,600,000
Decatur Airport	\$74,600,000	739	\$17,200,000
Rantoul National Aviation Center	\$66,200,000	326	\$604,000
Mt. Vernon Outland	\$40,200,000	278	\$3,900,000
Greater Kankakee	\$37,600,000	455	\$7,900,000
Bolingbrook Clow International	\$34,000,000	194	\$4,100,000
Schaumburg Regional	\$33,900,000	202	\$5,800,000

Airport	Economic Impact	Jobs	Visitor Spending
Lake in the Hills	\$29,400,000	170	\$6,200,000
Coles County Memorial	\$27,200,000	231	\$3,900,000
Quincy Regional	\$24,700,000	158	\$6,300,000
Lansing Municipal	\$23,200,000	145	\$5,400,000
DeKalb Taylor Municipal	\$22,000,000	148	\$6,400,000
Illinois Valley Regional	\$21,400,000	134	\$2,000,000
Rochelle Municipal	\$17,100,000	101	\$434,000
Morris Municipal	\$15,200,000	130	\$9,000,000
Joliet Regional	\$15,000,000	82	\$1,900,000
Whiteside County	\$13,000,000	81	\$3,100,000
Bult Field	\$11,500,000	75	\$3,100,000
Vermilion Regional	\$10,500,000	75	\$1,500,000
Taylorville Municipal	\$10,500,000	38	\$98,000
Effingham County	\$9,600,000	82	\$5,000,000
Pekin Municipal	\$9,300,000	45	\$519,000
Galesburg Municipal	\$8,900,000	77	\$2,500,000
Jacksonville Municipal	\$8,100,000	43	\$1,600,000
Centralia Municipal	\$8,000,000	55	\$462,000
Sparta Community	\$7,300,000	55	\$1,700,000
Macomb Municipal	\$6,700,000	42	\$989,000
Pontiac Municipal	\$6,600,000	48	\$407,000
Dixon Municipal	\$5,600,000	54	\$4,500,000
Mt. Sterling Municipal	\$5,300,000	30	\$62,000
Greenville	\$5,200,000	64	\$186,000
Vandalia	\$5,000,000	18	\$51,000
Logan County	\$4,800,000	38	\$99,000

Airport	Economic Impact	Jobs	Visitor Spending
Casey Municipal	\$4,100,000	25	\$268,000
Pittsfield Penstone	\$3,900,000	19	\$69,000
Marshall County	\$3,400,000	25	\$437,000
Litchfield Municipal	\$3,000,000	19	\$376,000
Mt. Hawley Auxiliary	\$2,900,000	23	\$1,500,000
Albertus (Freeport)	\$2,800,000	24	\$936,000
Kewanee Municipal	\$2,500,000	19	\$549,000
Crawford County	\$2,300,000	17	\$487,000
Olney-Noble	\$2,200,000	18	\$247,000
Flora Municipal	\$2,000,000	15	\$156,000
Carmi Municipal	\$1,800,000	20	\$341,000
Salem-Leckrone	\$1,600,000	11	\$307,000
Harrisburg-Raleigh	\$1,500,000	11	\$563,000
Fairfield Municipal	\$1,500,000	6	\$65,000
Mt. Carmel Municipal	\$1,500,000	18	\$374,000
Pinckneyville-DuQuoin	\$1,500,000	11	\$292,000
Edgar County	\$1,200,000	12	\$155,000
Ingersoll (Canton)	\$1,200,000	18	\$147,000
Havana Regional	\$1,200,000	3	\$12,000
Cairo Regional	\$1,100,000	11	\$74,000
Shelby County	\$1,100,000	9	\$537,000
Greater Beardstown	\$915,000	7	\$47,000
Tri-Township	\$661,000	6	\$87,000
Monmouth Municipal	\$503,000	4	\$81,000
Metropolis Municipal	\$307,000	3	\$96,000
Benton Municipal	\$169,000	2	\$86,000



Pontiac Municipal

Airport	Longest Runway	Acres	Elevation	Total Pavement FT²
St. Louis Regional	8,099'	2,250	544'	4,146,154 ft ²
Aurora Municipal	6,501'	1,100	712'	3,947,875 ft ²
Greater Beardstown	4,000'	104	465'	359,181 ft ²
Benton Municipal	4,002'	110	444'	415,635 ft ²
Central Illinois Regional	8,000'	1,968	871'	5,286,475 ft ²
Bolingbrook's Clow Intl	3,360'	205	675'	633,253 ft ²
Cairo Regional	4,001'	470	322'	750,824 ft ²
Ingersoll (Canton)	3,899'	232	684'	883,807 ft ²
Southern Illinois Airport	6,506'	920	411'	3,243,796 ft ²
Casey Municipal	4,001'	112	655'	421,050 ft ²
Centralia Municipal	5,001'	314	534'	1,107,107 ft ²
University of Illinois-Willard	8,101'	1,799	755'	5,124,420 ft ²
Chicago O'Hare Intl	13,000'	7,627	680'	
Chicago Midway Intl	6,522'	650	620'	
DeKalb Taylor Municipal	7,026'	316	913'	2,240,025 ft ²
Galesburg Municipal	5,792'	623	764'	2,227,533 ft ²
Greenville	4,002'	492	541'	575,425 ft ²
MidAmerica St. Louis	10,000'	7,003	459'	4,976,361 ft ²
Vermilion Regional	6,006'	817	697'	2,039,560 ft ²
Dixon Municipal	3,897'	206	785'	821,365 ft ²
Fairfield Municipal	4,000'	173	434'	546,925 ft ²
Flora Municipal	5,003'	249	473'	566,860 ft ²
Havana Regional	2,235' (T)	160	488'	95,375 ft ²

Airport	Longest Runway	Acres	Elevation	Total Pavement FT²
Jacksonville Municipal	5,000'	468	624'	1,073,784 ft ²
Joliet Regional	2,821'	178	582'	584,875 ft ²
Greater Kankakee	5,981'	950	630'	2,018,025 ft ²
Kewanee Municipal	4,500'	580	858'	832,810 ft ²
Lansing Municipal	4,002'	650	620'	1,736,320 ft ²
Lawrenceville/Vincennes	5,199'	3,067	430'	1,948,650 ft ²
Logan County	4,000'	218	594'	392,305 ft ²
Macomb Municipal	5,100'	360	706'	958,107 ft ²
Veterans Airport of So. Ill	8,012'	1,300	472'	3,398,668 ft ²
Coles County Memorial	6,501'	1,225	722'	3,305,595 ft ²
Metropolis Municipal	4,002'	194	384'	481,200 ft ²
Quad City International	10,002'	2,021	590'	8,162,330 ft ²
Bult Field	5,001'	130	790'	1,036,760 ft ²
Mt. Sterling Municipal	5,905'	200	734'	675,590 ft ²
Edgar County	4,501'	180	654'	665,238 ft ²
Pekin Municipal	5,000'	215	530'	886,250 ft ²
Gen. Wayne A Downing Peoria International	10,104'	3,800	661'	5,842,280 ft ²
Pinckneyville-DuQuoin	3,999'	157	400'	328,950 ft ²
Pontiac Municipal	5,000'	311	666'	543,125 ft ²
Chicago Executive	5,001'	411	647'	2,890,200 ft ²
Quincy Regional Airport	7,098'	1,101	769'	4,356,770 ft ²
Rantoul Natl Aviation Center	5,001'	1,192	738'	945,275 ft ²
Crawford County	5,108'	432	461'	1,040,975 ft ²

Airport	Longest Runway	Acres	Elevation	Total Pavement FT²
Rochelle Municipal	5,001'	113	781'	641,956 ft ²
Chicago Rockford Intl	10,002'	2,900	742'	9,919,363 ft ²
Lewis University	6,500'	732	679'	3,343,992 ft ²
Tri-Township	4,001'	140	616'	432,125 ft ²
Sparta Community	4,002'	200	538'	559,600 ft ²
Waukegan National	6,001'	600	728'	3,256,365 ft ²
St. Louis Downtown	7,002'	1,013	413'	4,357,856 ft ²
Decatur Airport	8,496'	2,100	682'	5,572,350 ft ²
Carmi Municipal	4,000'	187	388'	534,108 ft ²
Effingham County Memorial	5,103'	651	585'	1,042,460 ft ²
Harrisburg-Raleigh	5,013'	398	398'	781,268 ft ²
Marshall County	4,003'	247	585'	731,375 ft ²
Morris Municipal	5,501'	240	585'	1,075,525 ft ²
Taylorville Municipal	4,001'	101	622'	966,000 ft ²
Lake in the Hills	3,801'	72	887'	546,288 ft ²
Monmouth Municipal	2,899'	105	753'	336,024 ft ²
Mt. Carmel Municipal	4,500'	603	429'	986,120 ft ²
Mt. Hawley Auxiliary	4,001'	84	793'	706,520 ft ²
Albertus (Freeport)	5,504'	188	859'	1,060,000 ft ²
Litchfield Municipal	4,002'	415	691'	1,059,730 ft ²
Mt. Vernon Outland	6,496'	1,100	480'	2,544,469 ft ²
Olney-Noble	4,099'	375	482'	841,538 ft ²
Illinois Valley Regional	5,999'	200	654'	1,401,300 ft ²

Airport	Longest Runway	Acres	Elevation	Total Pavement FT²
Pittsfield Penstone	4,000'	300	710'	393,089 ft ²
Salem-Leckrone	4,098'	364	573'	572,175 ft ²
Schaumburg Regional	3,800'	120	801'	1,166,400 ft ²
Shelby County	4,098'	215	619'	524,635 ft ²
Abraham Lincoln Capital	8,001'	2,300	598'	6,476,749 ft ²
Whiteside County	6,499'	437	648'	2,080,265 ft ²
Vandalia Municipal	3,751'	246	537'	779,700 ft ²
DuPage Airport	7,571'	2,800	759'	7,252,027 ft ²
TOTAL		66,786 acres		146,454,460 ft²



Mt. Vernon Outland Airport

References

Abraham Lincoln Capital Airport (2022). Airlines. Retrieved from <https://www.flyspi.com/flights/airlines/>

Central Illinois Regional Airport – (2022). Airlines. Retrieved from <https://cira.com/flights/airlines/>.

Chicago Rockford International Airport (2022). Destinations. Retrieved from <https://flyrfd.com/destinations-list/>

Chicago Midway International Airport (2022). – Airlines. Retrieved from <https://www.flychicago.com/midway/myflight/airlines/pages/default.aspx>

Chicago Midway International Airport (2022). Non-stop service. Retrieved from <https://www.flychicago.com/midway/myflight/non-stop/pages/default.aspx>

Chicago O'Hare International Airport (2022). Airlines. Retrieved from <https://www.flychicago.com/ohare/myflight/airlines/Pages/default.aspx>

Chicago O'Hare International Airport (2022). Non-stop service. Retrieved from <https://www.flychicago.com/ohare/myflight/non-stop/pages/default.aspx>

Decatur Airport (2022). Fly Decatur. Retrieved from <https://fly-decatur.com/airport/fly-decatur/>

FAA (2022). 5010 Portal. Retrieved from <https://adip.faa.gov/agis/public/#/public>

FAA (2022). Passenger boarding (enplanement) and all cargo data for US airports previous years. Retrieved from https://www.faa.gov/airports/planning_capacity/passenger_allcargo_stats/passenger/previous_years

FAA (2022). Surface weather observation stations. Retrieved from https://www.faa.gov/air_traffic/weather/asos/?state=IL

General Wayne A. Downing Peoria International Airport (2022). Airlines. Retrieved from <https://www.flypia.com/airlines/>

Illinois Department of Transportation (2022). Aviation System Plan. Retrieved from <https://www.ilaviation.com/>

Illinois Department of Transportation (2022). 2019-2021 Pavement Management System Update. Retrieved from <https://idea.appliedpavement.com/hosting/illinois/>

MidAmerica St. Louis Airport (2022). Destinations. Retrieved from <https://flymidamerica.com/#>

Quad Cities International Airport (2022). Airlines and destinations. Retrieved from <https://www.qcairport.com/flights-airlines/airlines-destinations/>

Quincy Regional Airport (2022). Flying Cape Air. Retrieved from <https://www.quincyl.gov/explore/quincy-transportation/quincy-regional-airport/flying-cape-air>

University of Illinois Willard Airport (2022). Flight tracker. Retrieved from <https://iflycu.com/info/flightrackingmenu/>

Veteran's Airport of Southern Illinois (2022). Book a flight. Retrieved from <https://veteransairport.com/airlines-flights/book-flight/>

Questions? Please Contact

BJ Murray

Section Chief, Aviation & Marine Transportation Program Planning
Office of Planning & Programming
Office - 217-782-4118
BJ.Murray@Illinois.gov

or

Todd Dugan, MPA MSTT

Annual Aviation Program Planning Specialist
Office of Planning & Programming
Office - 217-524-3517
Todd.Dugan@Illinois.gov

