



# Illinois Department of Transportation

## FY 2024-2029 Proposed Highway Improvement Program

### HIGHWAY REGION 2 DISTRICT 2 TABLE OF CONTENTS

[Program Summary](#)

[State Roadway Project Descriptions](#)

[Local Roadway Project Descriptions](#)

MAPS

[District 2](#)

[Rockford and Vicinity](#)

[Rock Island – Moline and Vicinity](#)

**TRANSPORTATION PROGRAM SUMMARY  
ILLINOIS DEPARTMENT OF TRANSPORTATION  
REGION 2, DISTRICT 2, DIXON**

**Overview**

Highway District 2 encompasses 10 counties in northwestern Illinois and includes the cities of Rockford, Rock Island-Moline, Geneseo, Rochelle, Dixon, Freeport, Belvidere, Kewanee and Sterling-Rock Falls, plus many smaller communities which serve as satellites for the larger employment centers or as focal points of this farming area. The state highway system in District 2 consists of 1,606 miles of highways and 836 bridges, supporting 10.1 million vehicle miles of travel daily.

**State Program**

The program for state and local highways will average \$4.5 billion annually for the FY 2024-2029 period. Approximately \$1.7 billion will be provided during FY 2024-2029 for improvements to state highways in District 2. The following table summarizes anticipated accomplishments on the state highway system in District 2 during this time frame.

**FY 2024-2029 Programmed Improvements**

<b><u>Roadway Maintenance</u></b>	
Interstate NHS (miles)	22
Non-Interstate NHS (miles)	116
Non-NHS Marked (miles)	96
Non-NHS Unmarked (miles)	2
<b><u>Bridges</u></b>	
Interstate NHS (Sq. Ft.)	426,154
Non-Interstate NHS (Sq. Ft.)	330,344
Non-NHS Marked (Sq. Ft.)	63,500
Non-NHS Unmarked (Sq. Ft.)	149,160
<b><u>Safety/System Modernization</u></b>	
Interstate NHS (miles)	2
Non-Interstate NHS (miles)	2
Non-NHS Marked (miles)	1
Non-NHS Unmarked (miles)	0
Safety Locations (number)	45
<b><u>System Expansion</u></b>	
Interstate NHS (miles)	4
Non-Interstate NHS (miles)	13
Non-NHS Marked (miles)	1
Non-NHS Unmarked (miles)	0
New Bridges (Sq. Ft.)	10,577
<b><u>Preservation</u></b>	
Roads & Bridges (\$M)	61.991

Major Highway projects of interest that are tentatively scheduled during the FY 2024-2029 time frame include:

- **Interstate 39/US 20/Harrison Avenue (Rockford Bypass): Interstate 39/US 51 from 0.8 mile north of Blackhawk Road to Interstate 90; US 20 from Interstate 39 to 0.3 mile east of Kishwaukee River; Harrison Avenue from Bell School Road to Interstate 39.** *Bridge replacements, additional lanes and reconstruction of 6.4 miles (including ramp modifications), culvert replacement, interchange*

*reconstruction, auxiliary lanes, noise barriers, new signing, lighting, traffic signal installation, traffic signal replacement, utility adjustments, construction engineering and project managers are programmed during FY 2024-2029 at a cost of \$286 million. Of this total, reconstruction and additional lanes of 3.9 miles (including ramp modifications), bridge replacements, culvert replacement, traffic signal installation, traffic signal replacement, lighting, interchange reconstruction, project engineers, utility adjustments and construction engineering are programmed in FY 2024 at a cost of \$151.9 million.*

- **Interstate 80 over the Mississippi River, Illinois 84 and railroad in Rock Island County.** A bridge replacement, engineering for contract plans, land acquisition, railroad engineering, utility adjustments and construction engineering are programmed during FY 2024-2029 at a cost of \$287.5 million. Of this total, engineering for contract plans is programmed in FY 2024 at a cost of \$17 million. *Illinois is the lead agency for this project with Iowa sharing equally in the costs for replacement, engineering for contract plans and construction engineering.*
- **Interstate 80 over the Rock River, from Rock River to 0.1 mile north of US 6 in Henry County and at the IAIS Railroad 1.7 miles north of the US 6 junction.** Resurfacing and patching on 3 miles (including cold milling), a new bridge deck, bridge deck overlay, bridge deck repairs, bridge repair, bridge joint replace/repair, bridge painting and construction engineering are programmed during FY 2025-2029 at a cost of \$20.6 million.
- **Illinois 2 from Illinois 72 (E) in Byron to Beltline Road south of Rockford.** Reconstruction of 10.6 miles, bridge replacement, culvert replacement, bridge deck overlay, bridge repair, land acquisition, utility adjustments and construction engineering are programmed during FY 2024-2029 at a cost of \$92.1 million. Of this total, land acquisition is programmed in FY 2024 at a cost of \$1.5 million.
- **Illinois 2 over the Rock River in Rockton.** A bridge replacement, median crossover and construction engineering are programmed in FY 2024 at a cost of \$30.3 million. *This project has been approved for Illinois Special Bridge Program funding.*
- **Illinois 84/92 from Illinois 84 (N) to Illinois 5 in Silvis.** Reconstruction of 1.4 miles, ADA improvements, traffic signal replacement, engineering for contract plans, land acquisition, utility adjustments and construction engineering are programmed during FY 2025-2029 at a cost of \$13.5 million.
- **Illinois 251 over the Union Pacific Railroad 2.5 miles south of Illinois 75 and over Rockton Road 2.6 miles south of Illinois 75 in Roscoe.** Replacement of four bridges, railroad engineering, land acquisition and construction engineering are programmed during FY 2024-2029 at a cost of \$13.8 million. Of this total, railroad engineering and land acquisition are programmed in FY 2024 at a cost of \$575,000.
- **27th Street over the Rock River and Interstate 280 and from 52nd Avenue to Airport Road in Moline.** A bridge replacement at the Rock River, a bridge rehabilitation over Interstate 280, reconstruction of 0.7 mile, engineering for location, design and environmental studies, engineering for contract plans, land acquisition, utility adjustments and construction engineering are programmed during FY 2024-2029 at a cost of \$57.7 million. Of this total, engineering for location, design and environmental studies is programmed in FY 2024 at a cost of \$3 million. *This project has been approved for Illinois Special Bridge Program funding.*

**FY 2024-2029 Rebuild Illinois  
Highway Improvement Program  
District 2  
State Highways**

Route / Street	Location	Improvements	Est. Cost	County	MYP Years	
		TAMP Category			Past	Current
I 39 US 51	LEE CO LINE TO 0.4 MI N OF BAXTER RD Miles = 19.51	ULTRA-THIN BND WR COURSE  PRESERVATION - PAVEMENTS	\$7,000,000	OGLE WINNEBAGO	1	2025-2029
I 39 US 51	OVER I-88 IN ROCHELLE	BRIDGE NEW DECK BRIDGE REHABILITATION  REHABILITATION - BRIDGES	\$4,000,000	OGLE	2	2025-2029
				<b>Structure Information</b>		
				<u>Str Number</u>	<u>AADT</u>	<u>Truck Pct</u> <u>NHS</u>
				0710062	10,250	36 Y
				0710063	10,250	36 Y
I 39 US 51	OVER I-88 IN ROCHELLE	P.E. (PHASE II)  REHABILITATION - BRIDGES	\$400,000	OGLE	2	2025-2029
I 39	UP RR 0.7 MI S OF ILL 38	BRIDGE DECK OVERLAY BRIDGE DECK REPAIRS BRIDGE REPAIR BRIDGE JOINT REPLACE/REPAIR PRESERVATION - BRIDGES	\$1,200,000	OGLE	3	2025-2029
I 39	UP RR 0.7 MI S OF ILL 38	SLOPE STABILIZATION  MAINTENANCE - PAVEMENTS	\$1,200,000	OGLE	3	2025-2029

**FY 2024-2029 Rebuild Illinois  
Highway Improvement Program  
District 2  
State Highways**

Route / Street	Location	Improvements TAMP Category	Est. Cost	County	MYP Years	
					Past	Current
I 39	UP RR 0.7 MI S OF ILL 38	RR ENGINEERING  PRESERVATION - BRIDGES	\$25,000	OGLE	3	2025-2029
I 39	UP RR 0.7 MI S OF ILL 38	P.E. (PHASE II)  PRESERVATION - BRIDGES	\$300,000	OGLE	3	2025-2029
I 39	UP RR 0.7 MI S OF ILL 38	LAND ACQUISITION  PRESERVATION - BRIDGES	\$100,000	OGLE	3	2025-2029
I 39	ILL 38 INTCHG E OF ROCHELLE	BRIDGE NEW DECK INTERCHANGE RECONSTRUCTION  REHABILITATION - BRIDGES	\$7,200,000	OGLE	5	2025-2029
					<b>Structure Information</b>	
					<u>Str Number</u>	<u>AADT</u>
					0710058	8,500
					<u>Truck Pct</u>	<u>NHS</u>
					24	Y
I 39 US 51	UP RR & ILL 72	BRIDGE DECK REPAIRS BRIDGE REPAIR BRIDGE JOINT REPLACE/REPAIR BRIDGE DECK OVERLAY  PRESERVATION - BRIDGES	\$2,500,000	OGLE	2	2025-2029

**FY 2024-2029 Rebuild Illinois  
Highway Improvement Program  
District 2  
State Highways**

Route / Street	Location	Improvements TAMP Category	Est. Cost	County	MYP Years																						
					Past	Current																					
I 39	AT BAXTER RD (OVERHEAD) 1 MI N OF OGLE CO LINE	BRIDGE DECK OVERLAY BRIDGE DECK REPAIRS BRIDGE REPAIR BRIDGE JOINT REPLACE/REPAIR PRESERVATION - BRIDGES	\$1,450,000	WINNEBAGO	2	2025-2029																					
I 39	KISHWAUKEE RIVER 0.8 MI S OF BLACKHAWK RD	BRIDGE CLEANING PRESERVATION - BRIDGES	\$16,000	WINNEBAGO	2	2024																					
I 39 US 20 ROCKFORD BYP	I-39: 0.8 MI N OF BLACKHAWK RD TO 0.3 MI E OF MULFORD RD & US 20: 0.6 MI W OF MULFORD RD TO I-39 Miles = 1.97	RECONSTRUCTION BRIDGE REPLACEMENT INTERCHANGE RECONSTRUCTION RECONSTRUCTION - PAVEMENTS	\$41,872,000	WINNEBAGO	4	2024																					
<b>Roadway Information</b> <table border="1"> <thead> <tr> <th>Miles</th> <th>AADT</th> <th>Truck Pct</th> <th>NHS</th> </tr> </thead> <tbody> <tr> <td>1.97</td> <td>31,586</td> <td>32.8</td> <td>Y</td> </tr> </tbody> </table>		Miles	AADT	Truck Pct	NHS	1.97	31,586	32.8	Y	<b>Structure Information</b> <table border="1"> <thead> <tr> <th>Str Number</th> <th>AADT</th> <th>Truck Pct</th> <th>NHS</th> </tr> </thead> <tbody> <tr> <td>1010131</td> <td>5,400</td> <td>5</td> <td>N</td> </tr> <tr> <td>1010139</td> <td>12,050</td> <td>36</td> <td>Y</td> </tr> <tr> <td>1010141</td> <td>4,550</td> <td>20</td> <td>Y</td> </tr> </tbody> </table>		Str Number	AADT	Truck Pct	NHS	1010131	5,400	5	N	1010139	12,050	36	Y	1010141	4,550	20	Y
Miles	AADT	Truck Pct	NHS																								
1.97	31,586	32.8	Y																								
Str Number	AADT	Truck Pct	NHS																								
1010131	5,400	5	N																								
1010139	12,050	36	Y																								
1010141	4,550	20	Y																								
I 39 US 20 ROCKFORD BYP	I-39: 0.8 MI N OF BLACKHAWK RD TO 0.3 MI E OF MULFORD RD & US 20: 0.6 MI W OF MULFORD RD TO I-39 Miles = 0.01	ADDITIONAL LANES INITIAL CONSTRUCTION - PAVEMENTS	\$27,804,000	WINNEBAGO	2	2024																					

**FY 2024-2029 Rebuild Illinois  
Highway Improvement Program  
District 2  
State Highways**

Route / Street	Location	Improvements	Est. Cost	County	MYP Years	
		TAMP Category			Past	Current
I 39 US 20 ROCKFORD BYP	I-39: 0.8 MI N OF BLACKHAWK RD TO 0.3 MI E OF MULFORD RD & US 20: 0.6 MI W OF MULFORD RD TO I-39	BRIDGE REPLACEMENT	\$19,055,000	WINNEBAGO	2	2024
		RECONSTRUCTION - BRIDGES				
					<b>Structure Information</b>	
					<u>Str Number</u>	<u>AADT</u>
					<u>Truck Pct</u>	<u>NHS</u>
					1010136	12,050
					36	Y
					1010140	12,050
					36	Y
I 39 US 20 ROCKFORD BYP	I-39: 0.8 MI N OF BLACKHAWK RD TO I-90 & US 20: I-39 TO 0.3 MI E OF KISHWAUKEE RIVER & HARRISON AVE: BELL SCHOOL RD TO I-39	UTILITY ADJUSTMENT	\$4,000,000	WINNEBAGO	4	2024
		RECONSTRUCTION - PAVEMENTS				
I 39 US 20 ROCKFORD BYP	I-39: 0.8 MI N OF BLACKHAWK RD TO 0.3 MI E OF MULFORD RD & US 20: 0.6 MI W OF MULFORD RD TO I-39	CONSTRUCTION ENGINEERING	\$7,825,000	WINNEBAGO	2	2024
		RECONSTRUCTION - PAVEMENTS				
I 39 US 20 ROCKFORD BYP	I-39: 0.8 MI N OF BLACKHAWK RD TO 0.3 MI E OF MULFORD RD & US 20: 0.6 MI W OF MULFORD RD TO I-39	CONSTRUCTION ENGINEERING	\$2,425,000	WINNEBAGO	2	2025-2029
		RECONSTRUCTION - PAVEMENTS				

**FY 2024-2029 Rebuild Illinois  
Highway Improvement Program  
District 2  
State Highways**

Route / Street	Location	Improvements TAMP Category	Est. Cost	County	MYP Years	
					Past	Current
I 39 US 20 ROCKFORD BYP	I-39: 0.8 MI N OF BLACKHAWK RD TO I-90 & US 20: I-39 TO 0.3 MI E OF KISHWAUKEE RIVER & HARRISON AVE: BELL SCHOOL RD TO I-39	P.E. PROJECT MANAGERS  RECONSTRUCTION - BRIDGES	\$1,250,000	WINNEBAGO	2	2024
I 39 US 20 ROCKFORD BYP	I-39: 0.8 MI N OF BLACKHAWK RD TO I-90 & US 20: I-39 TO 0.3 MI E OF KISHWAUKEE RIVER & HARRISON AVE: BELL SCHOOL RD TO I-39	P.E. PROJECT MANAGERS  RECONSTRUCTION - BRIDGES	\$2,000,000	WINNEBAGO	2	2025-2029
I 39	I-39 RAMP (NB) TO US 20 (WB)	BRIDGE DECK OVERLAY BRIDGE DECK REPAIRS BRIDGE REPAIR BRIDGE JOINT REPLACE/REPAIR PRESERVATION - BRIDGES	\$950,000	WINNEBAGO	2	2025-2029
I 39 US 20 ROCKFORD BYP	0.3 MI E OF MULFORD RD TO 0.2 MI N OF HARRISON AVE	BRIDGE REPLACEMENT  RECONSTRUCTION - BRIDGES	\$41,250,000	WINNEBAGO	4	2025-2029

**Structure Information**

Str Number	AADT	Truck Pct	NHS
1010067	26,100	25	Y
1010068	26,100	25	Y
1010069	26,100	25	Y
1010070	26,100	25	Y
1010072	26,100	25	Y



**FY 2024-2029 Rebuild Illinois  
Highway Improvement Program  
District 2  
State Highways**

Route / Street	Location	Improvements	Est. Cost	County	MYP Years	
		TAMP Category			Past	Current
I 39 US 20 ROCKFORD BYP	0.3 MI E OF MULFORD RD TO 0.2 MI N OF HARRISON AVE Miles = 2.12	RECONSTRUCTION NOISE BARRIERS BRIDGE REPLACEMENT SIGNING (NEW) LIGHTING	\$37,840,000	WINNEBAGO	2	2025-2029
		RECONSTRUCTION - PAVEMENTS				
<b>Roadway Information</b>				<b>Structure Information</b>		
<u>Miles</u>	<u>AADT</u>	<u>Truck Pct</u>	<u>NHS</u>	<u>Str Number</u>	<u>AADT</u>	<u>Truck Pct</u> <u>NHS</u>
2.12	50,179	26.8	Y	1010071	14,200	42 Y
I 39 US 20 ROCKFORD BYP	0.3 MI E OF MULFORD RD TO 0.2 MI N OF HARRISON AVE Miles = 0.01	ADDITIONAL LANES ADD AUXILIARY LANES	\$13,200,000	WINNEBAGO	2	2025-2029
		INITIAL CONSTRUCTION - PAVEMENTS				
I 39 US 20 ROCKFORD BYP	0.3 MI E OF MULFORD RD TO 0.2 MI N OF HARRISON AVE	CONSTRUCTION ENGINEERING	\$13,800,000	WINNEBAGO	2	2025-2029
		RECONSTRUCTION - BRIDGES				
I 39	I-39: HARRISON AVE TO 0.4 MI N OF HARRISON (INCLUDING INTCHG RAMPS) & US 20: I-39 TO MILL RD & HARRISON AVE: BELL SCHOOL RD TO I-39 Miles = 0.26	RECONSTRUCTION RAMP MODIFICATIONS CULVERT REPLACEMENT TRAF SIGNAL INSTALLATION	\$13,000,000	WINNEBAGO	4	2024
		RECONSTRUCTION - PAVEMENTS				
<b>Roadway Information</b>						
<u>Miles</u>	<u>AADT</u>	<u>Truck Pct</u>	<u>NHS</u>			
0.26	28,700	41.2	Y			

**FY 2024-2029 Rebuild Illinois  
Highway Improvement Program  
District 2  
State Highways**

Route / Street	Location	Improvements	Est. Cost	County	MYP Years	
		TAMP Category			Past	Current
I 39	I-39: HARRISON AVE TO 0.4 MI N OF HARRISON (INCLUDING INTCHG RAMPS) & US 20: I-39 TO MILL RD & HARRISON AVE: BELL SCHOOL RD TO I-39 Miles = 0.01	ADDITIONAL LANES	\$200,000	WINNEBAGO	2	2024
		INITIAL CONSTRUCTION - PAVEMENTS				
I 39	I-39: HARRISON AVE TO 0.4 MI N OF HARRISON (INCLUDING INTCHG RAMPS) & US 20: I-39 TO MILL RD & HARRISON AVE: BELL SCHOOL RD TO I-39	CONSTRUCTION ENGINEERING	\$3,840,000	WINNEBAGO	2	2024
		RECONSTRUCTION - PAVEMENTS				
I 74 US 6	MISSISSIPPI RIVER BRIDGE  <i>IOWA LEAD AGENCY; ILLINOIS' SHARE OF THE COST.</i>	SUPER/SUBSTRUCTURE SEALING	\$700,000	ROCK ISLAND	2	2024
		PRESERVATION - BRIDGES				
I 74 US 6	AT 23RD AVE (OVERHEAD) IN MOLINE	BRIDGE NEW DECK	\$3,000,000	ROCK ISLAND	2	2025-2029
		REHABILITATION - BRIDGES				
						<b>Structure Information</b>
						<u>Str Number</u> <u>AADT</u> <u>Truck Pct</u> <u>NHS</u>
						0810105   9,000   3   N
I 74 US 6	AT 23RD AVE (OVERHEAD) IN MOLINE	P.E. (PHASE II)	\$240,000	ROCK ISLAND	2	2025-2029
		REHABILITATION - BRIDGES				

**FY 2024-2029 Rebuild Illinois  
Highway Improvement Program  
District 2  
State Highways**

Route / Street	Location	Improvements TAMP Category	Est. Cost	County	MYP Years	
					Past	Current
I 74 US 6	I-74 / US 6: 0.9 MI S OF 23RD AVE (AVE OF THE CITIES) TO 0.4 MI S OF ILL 5; ILL 5: W OF 16TH ST TO 0.2 MI W OF 38TH ST; 27TH ST: 0.1 MI N OF 36TH AVE TO ILL 5 IN MOLINE  <i>DATA DRIVEN DECISIONS PROJECT</i>	P.E. (PHASE II)  <div style="border: 1px solid black; padding: 2px; width: fit-content; margin: auto;">RECONSTRUCTION - PAVEMENTS</div>	\$4,000,000	ROCK ISLAND	2	2024
I 74 I 280	I-74: I-280 / US 6 INTCHG TO HENRY CO LINE & I-280: MILAN BELTWAY TO I-74 / US 6 INTCHG Miles = 5.43	DESIGNED OVERLAY PATCHING COLD MILLING  <div style="border: 1px solid black; padding: 2px; width: fit-content; margin: auto;">REHABILITATION - PAVEMENTS</div>	\$20,000,000	ROCK ISLAND	3	2025-2029
<b>Roadway Information</b>						
<u>Miles</u>	<u>AADT</u>	<u>Truck Pct</u>	<u>NHS</u>			
3.33	16,300	30.8	Y			
2.10	20,800	26.1	Y			
I 74 I 280	I-74: I-280 / US 6 INTCHG TO HENRY CO LINE & I-280: MILAN BELTWAY TO I-74 / US 6 INTCHG	CONSTRUCTION ENGINEERING  <div style="border: 1px solid black; padding: 2px; width: fit-content; margin: auto;">REHABILITATION - PAVEMENTS</div>	\$2,000,000	ROCK ISLAND	1	2025-2029
I 74 I 280	OVER US 6, BN RR & TR 38 (BRIAR BLUFF RD) 1 MI SW OF GREEN ROCK	BRIDGE DECK OVERLAY BRIDGE DECK REPAIRS BRIDGE REPAIR BRIDGE JOINT REPLACE/REPAIR  <div style="border: 1px solid black; padding: 2px; width: fit-content; margin: auto;">PRESERVATION - BRIDGES</div>	\$1,100,000	HENRY	1	2025-2029
I 74	DRAINAGE DITCH 2.5 MI N OF ILL 81	CULVERT REPLACEMENT  <div style="border: 1px solid black; padding: 2px; width: fit-content; margin: auto;">RECONSTRUCTION - BRIDGES</div>	\$3,400,000	HENRY	2	2025-2029
<b>Structure Information</b>						
	<u>Str Number</u>	<u>AADT</u>	<u>Truck Pct</u>	<u>NHS</u>		
	0371162	16,200	31	Y		

**FY 2024-2029 Rebuild Illinois  
Highway Improvement Program  
District 2  
State Highways**

Route / Street	Location	Improvements	Est. Cost	County	MYP Years													
		TAMP Category			Past	Current												
I 74	CAMP CREEK 2 MI N OF ILL 81	BRIDGE REPLACEMENT	\$3,600,000	HENRY	4	2025-2029												
		RECONSTRUCTION - BRIDGES			<b>Structure Information</b> <table style="width: 100%; border-collapse: collapse;"> <thead> <tr> <th style="border-bottom: 1px solid black;">Str Number</th> <th style="border-bottom: 1px solid black;">AADT</th> <th style="border-bottom: 1px solid black;">Truck Pct</th> <th style="border-bottom: 1px solid black;">NHS</th> </tr> </thead> <tbody> <tr> <td>0370012</td> <td>8,100</td> <td>31</td> <td>Y</td> </tr> <tr> <td>0370011</td> <td>8,100</td> <td>31</td> <td>Y</td> </tr> </tbody> </table>		Str Number	AADT	Truck Pct	NHS	0370012	8,100	31	Y	0370011	8,100	31	Y
Str Number	AADT	Truck Pct	NHS															
0370012	8,100	31	Y															
0370011	8,100	31	Y															
I 80	MISSISSIPPI RIVER, ILL 84 & RR	BRIDGE DECK REPAIRS	\$800,000	ROCK ISLAND	1	2024												
	<i>ILLINOIS LEAD AGENCY; IOWA AND ILLINOIS WILL SHARE COST EQUALLY.</i>																	
		MAINTENANCE - BRIDGES																
I 80	MISSISSIPPI RIVER, ILL 84 & RR	BRIDGE REPLACEMENT	\$245,000,000	ROCK ISLAND	5	2025-2029												
	<i>ILLINOIS LEAD AGENCY; IOWA AND ILLINOIS WILL SHARE COST EQUALLY.</i>																	
		RECONSTRUCTION - BRIDGES			<b>Structure Information</b> <table style="width: 100%; border-collapse: collapse;"> <thead> <tr> <th style="border-bottom: 1px solid black;">Str Number</th> <th style="border-bottom: 1px solid black;">AADT</th> <th style="border-bottom: 1px solid black;">Truck Pct</th> <th style="border-bottom: 1px solid black;">NHS</th> </tr> </thead> <tbody> <tr> <td>0810011</td> <td>32,700</td> <td>35</td> <td>Y</td> </tr> </tbody> </table>		Str Number	AADT	Truck Pct	NHS	0810011	32,700	35	Y				
Str Number	AADT	Truck Pct	NHS															
0810011	32,700	35	Y															
I 80	MISSISSIPPI RIVER, ILL 84 & RR	RR ENGINEERING	\$500,000	ROCK ISLAND	5	2025-2029												
		RECONSTRUCTION - BRIDGES																

**FY 2024-2029 Rebuild Illinois  
Highway Improvement Program  
District 2  
State Highways**

Route / Street	Location	Improvements TAMP Category	Est. Cost	County	MYP Years	
					Past	Current
I 80	MISSISSIPPI RIVER, ILL 84 & RR	P.E. (PHASE II)	\$17,000,000	ROCK ISLAND	5	2024
<i>ILLINOIS LEAD AGENCY; IOWA AND ILLINOIS WILL SHARE COST EQUALLY.</i>						
RECONSTRUCTION - BRIDGES						
I 80	MISSISSIPPI RIVER, ILL 84 & RR	LAND ACQUISITION	\$500,000	ROCK ISLAND	5	2025-2029
RECONSTRUCTION - BRIDGES						
I 80	MISSISSIPPI RIVER, ILL 84 & RR	UTILITY ADJUSTMENT	\$500,000	ROCK ISLAND	5	2025-2029
RECONSTRUCTION - BRIDGES						
I 80	MISSISSIPPI RIVER, ILL 84 & RR	CONSTRUCTION ENGINEERING	\$24,000,000	ROCK ISLAND	5	2025-2029
<i>ILLINOIS LEAD AGENCY; IOWA AND ILLINOIS WILL SHARE COST EQUALLY.</i>						
RECONSTRUCTION - BRIDGES						

**FY 2024-2029 Rebuild Illinois  
Highway Improvement Program  
District 2  
State Highways**

Route / Street	Location	Improvements TAMP Category	Est. Cost	County	MYP Years		
					Past	Current	
I 80	ROCK RIVER	BRIDGE DECK OVERLAY BRIDGE DECK REPAIRS BRIDGE REPAIR BRIDGE JOINT REPLACE/REPAIR BRIDGE PAINTING  MAINTENANCE - BRIDGES	\$4,400,000	HENRY	4	2025-2029	
I 80	ROCK RIVER TO 0.1 MI N OF US 6 Miles = 3.04	DESIGNED OVERLAY PATCHING COLD MILLING BRIDGE NEW DECK BRIDGE REPAIR BRIDGE JOINT REPLACE/REPAIR  REHABILITATION - PAVEMENTS	\$13,200,000	HENRY	8	2025-2029	
<b>Roadway Information</b>			<b>Structure Information</b>				
<u>Miles</u>	<u>AADT</u>	<u>Truck Pct</u>	<u>NHS</u>	<u>Str Number</u>	<u>AADT</u>	<u>Truck Pct</u>	<u>NHS</u>
1.77	23,000	34.9	Y	0370023	10,200	37	Y
1.27	20,400	37.6	Y	0370024	10,200	37	Y
I 80	ROCK RIVER TO 0.1 MI N OF US 6	CONSTRUCTION ENGINEERING  REHABILITATION - PAVEMENTS	\$1,834,000	HENRY	1	2025-2029	
I 80	IAIS RR 1.7 MI N OF JCT US 6	BRIDGE DECK OVERLAY BRIDGE DECK REPAIRS BRIDGE REPAIR BRIDGE PAINTING BRIDGE JOINT REPLACE/REPAIR  PRESERVATION - BRIDGES	\$1,200,000	HENRY	4	2025-2029	

**FY 2024-2029 Rebuild Illinois  
Highway Improvement Program  
District 2  
State Highways**

Route / Street	Location	Improvements TAMP Category	Est. Cost	County	MYP Years	
					Past	Current
I 80 I 74 I 280	AT INTCHG I-74/80/280 Miles = 0.51	BRIDGE REPLACEMENT RECONSTRUCTION	\$15,300,000	HENRY	9	2025-2029
		RECONSTRUCTION - BRIDGES				
<b>Roadway Information</b>				<b>Structure Information</b>		
<u>Miles</u>	<u>AADT</u>	<u>Truck Pct</u>	<u>NHS</u>	<u>Str Number</u>	<u>AADT</u>	<u>Truck Pct NHS</u>
0.26	21,700	38.3	Y	0370031	10,850	38 Y
0.25	16,204	31.3	Y	0370032	10,850	38 Y
I 80 I 74 I 280	AT INTCHG I-74/80/280	CONSTRUCTION ENGINEERING	\$1,550,000	HENRY	1	2025-2029
		RECONSTRUCTION - BRIDGES				
I 80	MINERAL CREEK 2.9 MI E OF I-74	BRIDGE REPLACEMENT	\$4,000,000	HENRY	11	2025-2029
		RECONSTRUCTION - BRIDGES				
				<b>Structure Information</b>		
				<u>Str Number</u>	<u>AADT</u>	<u>Truck Pct NHS</u>
				0370107	10,200	44 Y
				0370108	10,200	44 Y
I 80	GENESEO CREEK 0.1 MI W OF ILL 82, SPRING CREEK 3.7 MI E OF ILL 82, TR 276 (1900E) 2.8 MI W OF ATKINSON RD, US 6 & IAIS RR 3.5 MI W OF ILL 78 & MUD CREEK 0.7 MI W OF ILL 78	BRIDGE DECK OVERLAY BRIDGE DECK REPAIRS BRIDGE REPAIR BRIDGE JOINT REPLACE/REPAIR	\$3,540,000	HENRY	1	2025-2029
		PRESERVATION - BRIDGES				

**FY 2024-2029 Rebuild Illinois  
Highway Improvement Program  
District 2  
State Highways**

Route / Street	Location	Improvements TAMP Category	Est. Cost	County	MYP Years	
					Past	Current
I 80	CREEK 0.6 MI SE OF ILL 78 IN ANNAWAN	CULVERT (NEW)	\$1,500,000	HENRY	2	2025-2029
		INITIAL CONSTRUCTION - BRIDGES				
						<b>Structure Information</b>
						<u>Str Number</u> <u>AADT</u> <u>Truck Pct</u> <u>NHS</u>
						0371138   17,900   12   Y
I 80	CREEK 0.6 MI SE OF ILL 78 IN ANNAWAN	P.E. (PHASE II)	\$150,000	HENRY	2	2025-2029
		INITIAL CONSTRUCTION - BRIDGES				
I 80	1.6 MI E OF ILL 78	CULVERT REPLACEMENT	\$2,000,000	HENRY	2	2025-2029
		RECONSTRUCTION - BRIDGES				
						<b>Structure Information</b>
						<u>Str Number</u> <u>AADT</u> <u>Truck Pct</u> <u>NHS</u>
						0372005   17,900   12   Y
I 80	1.6 MI E OF ILL 78	P.E. (PHASE II)	\$200,000	HENRY	2	2025-2029
		RECONSTRUCTION - BRIDGES				
I 88	0.2 MI NE OF 122ND AVE N / FARGO RD TO 0.1 MI E OF SAND RD Miles = 3.10	STANDARD OVERLAY PATCHING	\$6,200,000	WHITESIDE	5	2025-2029
		REHABILITATION - PAVEMENTS				
						<b>Roadway Information</b>
						<u>Miles</u> <u>AADT</u> <u>Truck Pct</u> <u>NHS</u>
						3.10   14,100   30.1   Y



**FY 2024-2029 Rebuild Illinois  
Highway Improvement Program  
District 2  
State Highways**

Route / Street	Location	Improvements TAMP Category	Est. Cost	County	MYP Years		
					Past	Current	
I 88	AT CORDOVA RD (OVERHEAD) 1.7 MI N OF ROCK ISLAND CO LINE	BRIDGE DECK OVERLAY BRIDGE DECK REPAIRS BRIDGE REPAIR BRIDGE JOINT REPLACE/REPAIR PRESERVATION - BRIDGES	\$1,300,000	WHITESIDE	2	2025-2029	
I 88	AT ROCK CREEK 3.2 MI W OF ILL 78, BN RR 1.7 MI W OF ILL 78 & TR 136A / HENRY RD 1.5 MI W OF ILL 78 & DEER CREEK 4.6 MI E OF LYNDON RD INTCHG	BRIDGE DECK OVERLAY BRIDGE DECK REPAIRS BRIDGE REPAIR BRIDGE JOINT REPLACE/REPAIR PRESERVATION - BRIDGES	\$4,000,000	WHITESIDE	2	2025-2029	
I 88	AT ILL 78 (OVERHEAD) 2 MI W OF LYNDON	BRIDGE NEW DECK BRIDGE PAINTING REHABILITATION - BRIDGES	\$3,000,000	WHITESIDE	4	2025-2029	
				<b>Structure Information</b>			
				<u>Str Number</u>	<u>AADT</u>	<u>Truck Pct</u>	<u>NHS</u>
				0980065	2,450	13	N
I 88	AT ILL 78 (OVERHEAD) 2 MI W OF LYNDON	BRIDGE REPAIR BRIDGE JOINT REPLACE/REPAIR MAINTENANCE - BRIDGES	\$1,000,000	WHITESIDE	1	2024	
I 88	AT MOLINE RD 0.4 MI W OF US 30 INTCHG, ELKHORN CREEK 0.1 MI W OF US 30 INTCHG & POLO RD 2 MI E OF ILL 40	BRIDGE DECK OVERLAY BRIDGE DECK REPAIRS BRIDGE REPAIR BRIDGE JOINT REPLACE/REPAIR PRESERVATION - BRIDGES	\$2,690,000	WHITESIDE	4	2025-2029	

**FY 2024-2029 Rebuild Illinois  
Highway Improvement Program  
District 2  
State Highways**

Route / Street	Location	Improvements	Est. Cost	County	MYP Years	
		TAMP Category			Past	Current
I 88	ELKHORN CREEK 0.1 MI W OF US 30 SPUR TO US 30 0.4 MI W OF LEE CO LINE Miles = 7.95	STANDARD OVERLAY PATCHING COLD MILLING	\$16,000,000	WHITESIDE	4	2025-2029
		REHABILITATION - PAVEMENTS				
<b>Roadway Information</b>						
<u>Miles</u>	<u>AADT</u>	<u>Truck Pct</u>	<u>NHS</u>			
7.95	12,885	36.4	Y			
I 88	ELKHORN CREEK 0.1 MI W OF US 30 SPUR TO US 30 0.4 MI W OF LEE CO LINE	CONSTRUCTION ENGINEERING	\$2,200,000	WHITESIDE	1	2025-2029
		REHABILITATION - PAVEMENTS				
I 88	AT US 30 SPUR (OVERHEAD) 3.5 MI W OF ROCK FALLS	BRIDGE DECK OVERLAY BRIDGE DECK REPAIRS BRIDGE REPAIR BRIDGE JOINT REPLACE/REPAIR	\$1,100,000	WHITESIDE	2	2024
		PRESERVATION - BRIDGES				
I 88	AT ILL 40 (OVERHEAD) 1 MI S OF US 30	BRIDGE DECK OVERLAY BRIDGE DECK REPAIRS BRIDGE REPAIR BRIDGE JOINT REPLACE/REPAIR	\$1,600,000	WHITESIDE	1	2024
		PRESERVATION - BRIDGES				
I 88	OVER BN RR 0.5 MI S OF US 30	BRIDGE REMOVAL/DEMOLITION	\$2,400,000	WHITESIDE	4	2025-2029
		MISCELLANEOUS IMPROVEMENTS				

**FY 2024-2029 Rebuild Illinois  
Highway Improvement Program  
District 2  
State Highways**

Route / Street	Location	Improvements TAMP Category	Est. Cost	County	MYP Years	
					Past	Current
I 88	AT US 30 (OVERHEAD)	BRIDGE DECK OVERLAY BRIDGE DECK REPAIRS BRIDGE REPAIR BRIDGE JOINT REPLACE/REPAIR PRESERVATION - BRIDGES	\$620,000	WHITESIDE	1	2024
I 90	0.4 MI W OF WHEELER RD TO 0.1 MI E OF IPSEN RD	BRIDGE REPLACEMENT RECONSTRUCTION - BRIDGES	\$2,500,000	BOONE	5	2025-2029
				<b>Structure Information</b>		
				<u>Str Number</u>	<u>AADT</u>	<u>Truck Pct</u> <u>NHS</u>
				0049900	6,900	14 Y
				0040004	6,900	14 Y
US 6	TURNER CREEK 0.4 MI W OF ILL 84 (N)	BRIDGE REPLACEMENT RECONSTRUCTION - BRIDGES	\$1,300,000	HENRY	4	2025-2029
				<b>Structure Information</b>		
				<u>Str Number</u>	<u>AADT</u>	<u>Truck Pct</u> <u>NHS</u>
				0370077	4,550	10 N
US 6	TURNER CREEK 0.4 MI W OF ILL 84 (N)	LAND ACQUISITION RECONSTRUCTION - BRIDGES	\$20,000	HENRY	4	2024
US 6	0.3 MI W TO 0.5 MI E OF OSCO RD	INTERSECTION IMPROVEMENT CULVERT REPLACEMENT SAFETY	\$2,600,000	HENRY	3	2024

**FY 2024-2029 Rebuild Illinois  
Highway Improvement Program  
District 2  
State Highways**

Route / Street	Location	Improvements TAMP Category	Est. Cost	County	MYP Years	
					Past	Current
US 6	AT 1050E & 0.1 MI W	CULVERT REPLACEMENT	\$400,000	HENRY	4	2025-2029
		MISCELLANEOUS IMPROVEMENTS				
US 6	AT 1050E & 0.1 MI W	LAND ACQUISITION	\$20,000	HENRY	4	2024
		MISCELLANEOUS IMPROVEMENTS				
US 6 ILL 82	VARIOUS LOCATIONS IN GENESEO	ADA IMPROVEMENTS	\$3,500,000	HENRY	1	2025-2029
		MISCELLANEOUS IMPROVEMENTS				
US 6	ILL 82 (S) IN GENESEO TO STATE ST (ATKINSON RD) IN ATKINSON Miles = 7.52	STANDARD OVERLAY PATCHING COLD MILLING ADA IMPROVEMENTS	\$3,400,000	HENRY	2	2025-2029
		REHABILITATION - PAVEMENTS				
<b>Roadway Information</b>						
<u>Miles</u>	<u>AADT</u>	<u>Truck Pct</u>	<u>NHS</u>			
1.63	3,885	9.0	N			
5.89	2,700	9.3	N			
US 20 JULIEN DUBUQUE BRIDGE	MISSISSIPPI RIVER IN EAST DUBUQUE	BRIDGE PAINTING BRIDGE DECK OVERLAY	\$7,500,000	JO DAVIESS	3	2025-2029
	<i>IOWA LEAD AGENCY; ILLINOIS' SHARE OF THE COST.</i>					
		PRESERVATION - BRIDGES				

**FY 2024-2029 Rebuild Illinois  
Highway Improvement Program  
District 2  
State Highways**

Route / Street	Location	Improvements TAMP Category	Est. Cost	County	MYP Years	
					Past	Current
US 20 NEW US 20 BRIDGE	MISSISSIPPI RIVER IN EAST DUBUQUE  <i>IOWA LEAD AGENCY; ILLINOIS' SHARE OF THE COST.</i>	P.E. (PHASE I)  RECONSTRUCTION - BRIDGES	\$4,500,000	JO DAVIESS	1	2025-2029
US 20 ILL 35	US 20: ILL 35 RAMPS TO 0.1 MI E OF BUTTERNUT DR & ILL 35: US 20 TO SINSINAWA AVE IN EAST DUBUQUE Miles = 0.80	SAFETY IMPROVEMENTS MISCELLANEOUS STANDARD OVERLAY COLD MILLING ADA IMPROVEMENTS  SAFETY	\$550,000	JO DAVIESS	1	2025-2029
<b>Roadway Information</b>						
<u>Miles</u>	<u>AADT</u>	<u>Truck Pct</u>	<u>NHS</u>			
0.36	13,925	13.1	Y			
0.27	2,491	7.8	Y			
US 20	US 20 (EB): 0.1 MI W TO FRENTRESS LAKE RD & 0.2 MI W TO 0.6 MI E OF BARGE TERMINAL RD & US 20 (WB): 0.4 MI W TO 0.1 MI E OF BARGE TERMINAL RD Miles = 1.22	STANDARD OVERLAY INTERSECTION RECONSTN  REHABILITATION - PAVEMENTS	\$8,534,000	JO DAVIESS	5	2024
<b>Roadway Information</b>						
<u>Miles</u>	<u>AADT</u>	<u>Truck Pct</u>	<u>NHS</u>			
0.12	13,400	13.4	Y			
0.23	10,900	14.0	Y			
0.35	10,900	14.0	Y			
0.52	10,900	14.0	Y			
US 20	US 20 (EB): 0.1 MI W TO FRENTRESS LAKE RD & 0.2 MI W TO 0.6 MI E OF BARGE TERMINAL RD & US 20 (WB): 0.4 MI W TO 0.1 MI E OF BARGE TERMINAL RD	CONSTRUCTION ENGINEERING  REHABILITATION - PAVEMENTS	\$960,000	JO DAVIESS	2	2024

**FY 2024-2029 Rebuild Illinois  
Highway Improvement Program  
District 2  
State Highways**

Route / Street	Location	Improvements	Est. Cost	County	MYP Years	
		TAMP Category			Past	Current
US 20 ILL 84	0.1 MI N OF GOLF VIEW DR TO N OF INDUSTRIAL DR IN GALENA	P.E. (PHASE I)	\$700,000	JO DAVIESS	2	2025-2029
		RECONSTRUCTION - PAVEMENTS				
US 20 ILL 84	0.1 MI N OF GOLF VIEW DR TO N OF INDUSTRIAL DR IN GALENA	P.E. (PHASE II)	\$700,000	JO DAVIESS	1	2025-2029
		RECONSTRUCTION - PAVEMENTS				
US 20 ILL 84	0.1 MI N OF GOLF VIEW DR TO N OF INDUSTRIAL DR IN GALENA	LAND ACQUISITION	\$600,000	JO DAVIESS	1	2025-2029
		RECONSTRUCTION - PAVEMENTS				
US 20 ILL 84	0.1 MI N OF GOLF VIEW DR TO N OF INDUSTRIAL DR IN GALENA	UTILITY ADJUSTMENT	\$100,000	JO DAVIESS	1	2025-2029
		RECONSTRUCTION - PAVEMENTS				
US 20 ILL 84	0.1 MI N OF GOLF VIEW DR TO N OF INDUSTRIAL DR IN GALENA	P.E. (ROW)	\$200,000	JO DAVIESS	1	2025-2029
		RECONSTRUCTION - PAVEMENTS				
US 20 ILL 84	SMALLPOX CREEK AT GLEN HOLLOW RD 3.8 MI SE OF GALENA Miles = 0.48	BRIDGE REPLACEMENT HORIZONTAL REALIGNMENT VERTICAL REALIGNMENT	\$6,000,000	JO DAVIESS	4	2025-2029
		RECONSTRUCTION - BRIDGES				

**FY 2024-2029 Rebuild Illinois  
Highway Improvement Program  
District 2  
State Highways**

Route / Street	Location	Improvements TAMP Category	Est. Cost	County	MYP Years		
					Past	Current	
US 20 ILL 84	SMALLPOX CREEK AT GLEN HOLLOW RD 3.8 MI SE OF GALENA	LAND ACQUISITION  RECONSTRUCTION - BRIDGES	\$150,000	JO DAVIESS	4	2025-2029	
US 20	DRAINAGE 0.4 MI E OF GALENA RIDGE DR	EROSION CONTROL CULVERT REPAIR  MAINTENANCE - PAVEMENTS	\$175,000	JO DAVIESS	2	2025-2029	
US 20	DRAINAGE 0.4 MI E OF GALENA RIDGE DR	LAND ACQUISITION  MAINTENANCE - PAVEMENTS	\$21,000	JO DAVIESS	1	2024	
US 20	0.2 MI W OF LOGEMANN RD TO RUSH ST IN STOCKTON Miles = 4.07	RECONSTRUCTION BRIDGE REPLACEMENT HORIZONTAL REALIGNMENT VERTICAL REALIGNMENT CULVERT REPLACEMENT CULVERT REMOVAL CULVERT (NEW) TRUCK CLIMBING LANE  RECONSTRUCTION - PAVEMENTS	\$26,000,000	JO DAVIESS	19	2025-2029	
<b>Roadway Information</b>			<b>Structure Information</b>				
<u>Miles</u>	<u>AADT</u>	<u>Truck Pct</u>	<u>NHS</u>	<u>Str Number</u>	<u>AADT</u>	<u>Truck Pct</u>	<u>NHS</u>
4.07	4,047	20.9	Y	0430036	3,600	21	Y
US 20	0.2 MI W OF LOGEMANN RD TO RUSH ST IN STOCKTON	LAND ACQUISITION  RECONSTRUCTION - PAVEMENTS	\$280,000	JO DAVIESS	3	2024	

**FY 2024-2029 Rebuild Illinois  
Highway Improvement Program  
District 2  
State Highways**

Route / Street	Location	Improvements	Est. Cost	County	MYP Years	
		TAMP Category			Past	Current
US 20	0.2 MI W OF LOGEMANN RD TO RUSH ST IN STOCKTON	CONSTRUCTION ENGINEERING	\$2,600,000	JO DAVIESS	2	2025-2029
		RECONSTRUCTION - PAVEMENTS				
US 20	0.1 MI E OF ILL 78 (N) TO 0.2 MI W OF STEPHENSON CO LINE Miles = 2.65	RECONSTRUCTION	\$12,000,000	JO DAVIESS	2	2025-2029
		RECONSTRUCTION - PAVEMENTS				
<b>Roadway Information</b>						
<u>Miles</u>	<u>AADT</u>	<u>Truck Pct</u>	<u>NHS</u>			
2.65	6,315	16.3	Y			
US 20	0.1 MI E OF ILL 78 (N) TO 0.2 MI W OF STEPHENSON CO LINE	P.E. (PHASE II)	\$1,200,000	JO DAVIESS	5	2025-2029
		RECONSTRUCTION - PAVEMENTS				
US 20	0.1 MI E OF ILL 78 (N) TO 0.2 MI W OF STEPHENSON CO LINE	LAND ACQUISITION	\$675,000	JO DAVIESS	2	2025-2029
		RECONSTRUCTION - PAVEMENTS				
US 20	0.1 MI E OF ILL 78 (N) TO 0.2 MI W OF STEPHENSON CO LINE	UTILITY ADJUSTMENT	\$100,000	JO DAVIESS	2	2025-2029
		RECONSTRUCTION - PAVEMENTS				
US 20	0.1 MI E OF ILL 78 (N) TO 0.2 MI W OF STEPHENSON CO LINE	CONSTRUCTION ENGINEERING	\$1,200,000	JO DAVIESS	2	2025-2029
		RECONSTRUCTION - PAVEMENTS				



**FY 2024-2029 Rebuild Illinois  
Highway Improvement Program  
District 2  
State Highways**

Route / Street	Location	Improvements	Est. Cost	County	MYP Years	
		TAMP Category			Past	Current
US 20	YELLOW CREEK 1.5 MI W OF ILL 73	BRIDGE REPLACEMENT	\$1,200,000	STEPHENSON	2	2025-2029
		RECONSTRUCTION - BRIDGES				
				<b>Structure Information</b>		
				<u>Str Number</u>	<u>AADT</u>	<u>Truck Pct</u> <u>NHS</u>
				0890002	6,350	17 Y
US 20	YELLOW CREEK 1.5 MI W OF ILL 73	P.E. (PHASE II)	\$100,000	STEPHENSON	2	2025-2029
		RECONSTRUCTION - BRIDGES				
US 20	YELLOW CREEK 1.5 MI W OF ILL 73	LAND ACQUISITION	\$25,000	STEPHENSON	2	2025-2029
		RECONSTRUCTION - BRIDGES				
US 20	YELLOW CREEK 1.5 MI W OF ILL 73	UTILITY ADJUSTMENT	\$25,000	STEPHENSON	2	2025-2029
		RECONSTRUCTION - BRIDGES				
US 20 ILL 73	US 20: 0.4 MI W OF ILL 73 TO 1 MI E (REES RD) & ILL 73: 0.4 MI N TO 0.2 MI S OF US 20 Miles = 1.93	INTERSECTION RECONSTN RECONSTRUCTION TURNING LANES TRAF SIGNAL INSTALLATION CULVERT (NEW) CULVERT REPLACEMENT	\$7,000,000	STEPHENSON	14	2025-2029
		SAFETY				
<b>Roadway Information</b>						
<u>Miles</u>	<u>AADT</u>	<u>Truck Pct</u>	<u>NHS</u>			
1.38	6,424	17.1	Y			
0.39	3,300	7.6	N			
0.16	2,300	15.7	N			

**FY 2024-2029 Rebuild Illinois  
Highway Improvement Program  
District 2  
State Highways**

Route / Street	Location	Improvements	Est. Cost	County	MYP Years	
		TAMP Category			Past	Current
US 20 ILL 73	US 20: 0.4 MI W OF ILL 73 TO 1 MI E (REES RD) & ILL 73: 0.4 MI N TO 0.2 MI S OF US 20	UTILITY ADJUSTMENT	\$3,000,000	STEPHENSON	8	2024
		SAFETY				
US 20 ILL 73	US 20: 0.4 MI W OF ILL 73 TO 1 MI E (REES RD) & ILL 73: 0.4 MI N TO 0.2 MI S OF US 20	CONSTRUCTION ENGINEERING	\$1,000,000	STEPHENSON	1	2025-2029
		SAFETY				
US 20	REES RD TO 0.4 MI W OF FLANSBURG RD Miles = 4.63	RECONSTRUCTION DESIGNED OVERLAY	\$10,000,000	STEPHENSON	6	2025-2029
		RECONSTRUCTION - PAVEMENTS				
<b>Roadway Information</b>						
<u>Miles</u>	<u>AADT</u>	<u>Truck Pct</u>	<u>NHS</u>			
4.63	8,172	15.5	Y			
US 20	REES RD TO 0.4 MI W OF FLANSBURG RD	P.E. (PHASE II)	\$1,000,000	STEPHENSON	6	2025-2029
		RECONSTRUCTION - PAVEMENTS				
US 20	REES RD TO 0.4 MI W OF FLANSBURG RD	LAND ACQUISITION	\$1,200,000	STEPHENSON	5	2025-2029
		RECONSTRUCTION - PAVEMENTS				
US 20	REES RD TO 0.4 MI W OF FLANSBURG RD	UTILITY ADJUSTMENT	\$500,000	STEPHENSON	5	2025-2029
		RECONSTRUCTION - PAVEMENTS				

**FY 2024-2029 Rebuild Illinois  
Highway Improvement Program  
District 2  
State Highways**

Route / Street	Location	Improvements TAMP Category	Est. Cost	County	MYP Years	
					Past	Current
US 20	REES RD TO 0.4 MI W OF FLANSBURG RD	CONSTRUCTION ENGINEERING  RECONSTRUCTION - PAVEMENTS	\$1,200,000	STEPHENSON	2	2025-2029
US 20 FREEPORT BYP	PECATONICA RIVER 2.5 MI W OF ILL 26	BRIDGE DECK OVERLAY BRIDGE DECK REPAIRS BRIDGE REPAIR BRIDGE JOINT REPLACE/REPAIR PRESERVATION - BRIDGES	\$2,750,000	STEPHENSON	2	2025-2029
US 20 FREEPORT BYP	BIKE TRAIL 1.8 MI W OF ILL 26, ILL 75, RIVER RD (OVERHEAD), SPRINGFIELD RD (OVERHEAD) & US BUS 20 WB (OVERHEAD)	BRIDGE DECK OVERLAY BRIDGE DECK REPAIRS BRIDGE REPAIR BRIDGE JOINT REPLACE/REPAIR PRESERVATION - BRIDGES	\$1,975,000	STEPHENSON	1	2025-2029
US 20	TRIB SUMNER CREEK 0.6 MI W OF WINNEBAGO CO LINE	CULVERT (NEW)  INITIAL CONSTRUCTION - BRIDGES	\$1,500,000	STEPHENSON	2	2025-2029
				<b>Structure Information</b> <u>Str Number</u> <u>AADT</u> <u>Truck Pct</u> <u>NHS</u> 0892014    13,900    14    Y		
US 20	TRIB SUMNER CREEK 0.6 MI W OF WINNEBAGO CO LINE	P.E. (PHASE II)  INITIAL CONSTRUCTION - BRIDGES	\$150,000	STEPHENSON	2	2025-2029

**FY 2024-2029 Rebuild Illinois  
Highway Improvement Program  
District 2  
State Highways**

Route / Street	Location	Improvements	Est. Cost	County	MYP Years		
		TAMP Category			Past	Current	
US 20	TRIB SUMNER CREEK 0.6 MI W OF WINNEBAGO CO LINE	LAND ACQUISITION	\$20,000	STEPHENSON	2	2025-2029	
		INITIAL CONSTRUCTION - BRIDGES					
US 20	0.2 MI W OF PECATONICA RD TO 0.2 MI W OF FALCONER RD Miles = 7.54	RUBBLIZATION RECONSTRUCTION CULVERT REHABILITATION	\$20,000,000	WINNEBAGO	7	2025-2029	
		RECONSTRUCTION - PAVEMENTS					
<b>Roadway Information</b>				<b>Structure Information</b>			
<u>Miles</u>	<u>AADT</u>	<u>Truck Pct</u>	<u>NHS</u>	<u>Str Number</u>	<u>AADT</u>	<u>Truck Pct</u>	<u>NHS</u>
7.54	15,708	13.1	Y	1011006	15,900	13	Y
US 20	0.2 MI W OF PECATONICA RD TO 0.2 MI W OF FALCONER RD	P.E. (PHASE I)	\$1,000,000	WINNEBAGO	1	2024	
		RECONSTRUCTION - PAVEMENTS					
US 20	0.2 MI W OF PECATONICA RD TO 0.2 MI W OF FALCONER RD	P.E. (PHASE II)	\$2,000,000	WINNEBAGO	1	2025-2029	
		RECONSTRUCTION - PAVEMENTS					
US 20	0.2 MI W OF PECATONICA RD TO 0.2 MI W OF FALCONER RD	LAND ACQUISITION	\$100,000	WINNEBAGO	1	2025-2029	
		RECONSTRUCTION - PAVEMENTS					
US 20	0.2 MI W OF PECATONICA RD TO 0.2 MI W OF FALCONER RD	UTILITY ADJUSTMENT	\$100,000	WINNEBAGO	1	2025-2029	
		RECONSTRUCTION - PAVEMENTS					

**FY 2024-2029 Rebuild Illinois  
Highway Improvement Program  
District 2  
State Highways**

Route / Street	Location	Improvements	Est. Cost	County	MYP Years	
		TAMP Category			Past	Current
US 20	0.2 MI W OF PECATONICA RD TO 0.2 MI W OF FALCONER RD	CONSTRUCTION ENGINEERING	\$2,400,000	WINNEBAGO	2	2025-2029
		RECONSTRUCTION - PAVEMENTS				
US 20	AT HOISINGTON RD & AT CONGER RD	INTERSECTION IMPROVEMENT	\$4,090,000	WINNEBAGO	1	2025-2029
		SAFETY				
US 20 ROCKFORD BYP	AT MONTAGUE RD (OVERHEAD) 1.5 MI E OF MERIDIAN RD IN ROCKFORD	BRIDGE NEW DECK	\$850,000	WINNEBAGO	2	2025-2029
		REHABILITATION - BRIDGES				
US 20 ROCKFORD BYP	AT MONTAGUE RD (OVERHEAD) 1.5 MI E OF MERIDIAN RD IN ROCKFORD	P.E. (PHASE II)	\$85,000	WINNEBAGO	2	2025-2029
		REHABILITATION - BRIDGES				
US 20 ROCKFORD BYP	I-39: 0.8 MI N OF BLACKHAWK RD TO 0.3 MI E OF MULFORD RD & US 20: 0.6 MI W OF MULFORD RD TO I-39 Miles = 0.60	RECONSTRUCTION INTERCHANGE RECONSTRUCTION	\$10,670,000	WINNEBAGO	2	2024
		RECONSTRUCTION - PAVEMENTS				
<b>Roadway Information</b>						
<u>Miles</u>	<u>AADT</u>	<u>Truck Pct</u>	<u>NHS</u>			
0.60	30,800	18.7	Y			

**FY 2024-2029 Rebuild Illinois  
Highway Improvement Program  
District 2  
State Highways**

Route / Street	Location	Improvements	Est. Cost	County	MYP Years	
		TAMP Category			Past	Current
US 20 ROCKFORD BYP	I-39: 0.8 MI N OF BLACKHAWK RD TO 0.3 MI E OF MULFORD RD & US 20: 0.6 MI W OF MULFORD RD TO I-39 Miles = 0.01	ADDITIONAL LANES	\$599,000	WINNEBAGO	2	2024
		INITIAL CONSTRUCTION - PAVEMENTS				
US 20 HARRISON AVE ROCKFORD BYP	I-39: HARRISON AVE TO 0.4 MI N (INCLUDING INTCHG RAMPS) & US 20: I-39 TO MILL RD & HARRISON AVE: BELL SCHOOL RD TO I-39 Miles = 1.02	RECONSTRUCTION LIGHTING TRAF SIGNAL REPLACEMENT CULVERT REPLACEMENT	\$11,000,000	WINNEBAGO	4	2024
		RECONSTRUCTION - PAVEMENTS				
<b>Roadway Information</b>						
<u>Miles</u>	<u>AADT</u>	<u>Truck Pct</u>	<u>NHS</u>			
1.02	17,442	10.8	Y			
US 20 HARRISON AVE ROCKFORD BYP	I-39: HARRISON AVE TO 0.4 MI N (INCLUDING INTCHG RAMPS) & US 20: I-39 TO MILL RD & HARRISON AVE: BELL SCHOOL RD TO I-39 Miles = 0.01	ADDITIONAL LANES	\$10,800,000	WINNEBAGO	2	2024
		INITIAL CONSTRUCTION - PAVEMENTS				
US 20 HARRISON AVE	MILL RD TO 0.3 MI E OF KISHWAUKEE RIVER	BRIDGE REPLACEMENT	\$14,740,000	WINNEBAGO	4	2025-2029
		RECONSTRUCTION - BRIDGES				
		<b>Structure Information</b>				
	<u>Str Number</u>	<u>AADT</u>	<u>Truck Pct</u>	<u>NHS</u>		
	1010073	7,300	15	Y		
	1010074	7,300	15	Y		

**FY 2024-2029 Rebuild Illinois  
Highway Improvement Program  
District 2  
State Highways**

Route / Street	Location	Improvements	Est. Cost	County	MYP Years	
		TAMP Category			Past	Current
US 20 HARRISON AVE	MILL RD TO 0.3 MI E OF KISHWAUKEE RIVER Miles = 0.44	RECONSTRUCTION LIGHTING SIGNING (NEW) TRAF SIGNAL REPLACEMENT	\$3,850,000	WINNEBAGO	2	2025-2029
		RECONSTRUCTION - PAVEMENTS				
<b>Roadway Information</b>						
<u>Miles</u>	<u>AADT</u>	<u>Truck Pct</u>	<u>NHS</u>			
0.44	14,845	15.3	Y			
US 20 HARRISON AVE	MILL RD TO 0.3 MI E OF KISHWAUKEE RIVER Miles = 0.01	ADDITIONAL LANES	\$2,860,000	WINNEBAGO	2	2025-2029
		INITIAL CONSTRUCTION - PAVEMENTS				
US 20 HARRISON AVE	MILL RD TO 0.3 MI E OF KISHWAUKEE RIVER	CONSTRUCTION ENGINEERING	\$2,145,000	WINNEBAGO	4	2025-2029
		RECONSTRUCTION - BRIDGES				
US 20 HARRISON AVE	0.3 MI E OF KISHWAUKEE RIVER TO 0.4 MI W OF WHEELER RD Miles = 1.05	SMART OVERLAY	\$1,440,000	WINNEBAGO BOONE	3	2025-2029
		PRESERVATION - PAVEMENTS				

**FY 2024-2029 Rebuild Illinois  
Highway Improvement Program  
District 2  
State Highways**

Route / Street	Location	Improvements	Est. Cost	County	MYP Years	
		TAMP Category			Past	Current
US 20	0.4 MI W OF WHEELER RD TO 0.1 MI E OF IPSEN RD Miles = 0.82	RECONSTRUCTION	\$20,000,000	BOONE	5	2025-2029
		RECONSTRUCTION - PAVEMENTS				
<b>Roadway Information</b>						
<u>Miles</u>	<u>AADT</u>	<u>Truck Pct</u>	<u>NHS</u>			
0.82	14,180	14.8	Y			
US 20 BUS GALENA AVE	PARK BLVD TO CLARK ST IN FREEPORT Miles = 1.33	STANDARD OVERLAY PATCHING COLD MILLING ADA IMPROVEMENTS TRAF SIGNAL MODERNIZATION	\$4,500,000	STEPHENSON	7	2025-2029
		REHABILITATION - PAVEMENTS				
<b>Roadway Information</b>						
<u>Miles</u>	<u>AADT</u>	<u>Truck Pct</u>	<u>NHS</u>			
1.33	9,705	4.0	N			
US 20 BUS W STATE ST	KENT CREEK 0.1 MI W OF KILBURN AVE IN ROCKFORD	BRIDGE REPLACEMENT	\$2,020,000	WINNEBAGO	2	2025-2029
		RECONSTRUCTION - BRIDGES				
		<b>Structure Information</b>				
		<u>Str Number</u>	<u>AADT</u>	<u>Truck Pct</u>	<u>NHS</u>	
		1016127	2,475	6	Y	
US 20 BUS W STATE ST	KENT CREEK 0.1 MI W OF KILBURN AVE IN ROCKFORD	P.E. (PHASE II)	\$200,000	WINNEBAGO	2	2025-2029
		RECONSTRUCTION - BRIDGES				
US 20 BUS W STATE ST	KENT CREEK 0.1 MI W OF KILBURN AVE IN ROCKFORD	LAND ACQUISITION	\$200,000	WINNEBAGO	2	2025-2029
		RECONSTRUCTION - BRIDGES				



**FY 2024-2029 Rebuild Illinois  
Highway Improvement Program  
District 2  
State Highways**

Route / Street	Location	Improvements	Est. Cost	County	MYP Years	
		TAMP Category			Past	Current
US 20 BUS W STATE ST	KENT CREEK 0.1 MI W OF KILBURN AVE IN ROCKFORD	UTILITY ADJUSTMENT	\$125,000	WINNEBAGO	2	2025-2029
		RECONSTRUCTION - BRIDGES				
US 20 BUS E STATE ST	3RD ST TO FAIRVIEW BLVD IN ROCKFORD Miles = 2.20	STANDARD OVERLAY ADA IMPROVEMENTS	\$5,000,000	WINNEBAGO	4	2025-2029
		REHABILITATION - PAVEMENTS				
<b>Roadway Information</b>						
<u>Miles</u>	<u>AADT</u>	<u>Truck Pct</u>	<u>NHS</u>			
1.91	16,979	2.7	Y			
0.29	7,438	3.1	Y			
US 20 BUS E STATE ST	FAIRVIEW AVE TO ROCKFORD COLLEGE DR IN ROCKFORD	ADA IMPROVEMENTS	\$700,000	WINNEBAGO	2	2025-2029
		MISCELLANEOUS IMPROVEMENTS				
US 20 BUS	SHAW RD E OF WINNEBAGO CO LINE TO 0.1 MI NE OF STATE ST IN BELVIDERE Miles = 0.01	ADDITIONAL LANES	\$22,200,000	BOONE	5	2025-2029
		INITIAL CONSTRUCTION - PAVEMENTS				
US 20 BUS	SHAW RD E OF WINNEBAGO CO LINE TO 0.1 MI NE OF STATE ST IN BELVIDERE Miles = 3.96	RECONSTRUCTION BRIDGE REPLACEMENT CULVERT REPLACEMENT INTERSECTION IMPROVEMENT	\$19,800,000	BOONE	5	2025-2029
		RECONSTRUCTION - PAVEMENTS				
<b>Roadway Information</b>						
<u>Miles</u>	<u>AADT</u>	<u>Truck Pct</u>	<u>NHS</u>			
3.96	12,080	4.9	Y			
<b>Structure Information</b>						
	<u>Str Number</u>	<u>AADT</u>	<u>Truck Pct</u>	<u>NHS</u>		
	0040001	12,300	3	Y		

**FY 2024-2029 Rebuild Illinois  
Highway Improvement Program  
District 2  
State Highways**

Route / Street	Location	Improvements	Est. Cost	County	MYP Years	
		TAMP Category			Past	Current
US 20 BUS	SHAW RD E OF WINNEBAGO CO LINE TO 0.1 MI NE OF STATE ST IN BELVIDERE	P.E. (PHASE II)	\$4,200,000	BOONE	5	2024
		INITIAL CONSTRUCTION - PAVEMENTS				
US 20 BUS	SHAW RD E OF WINNEBAGO CO LINE TO 0.1 MI NE OF STATE ST IN BELVIDERE	LAND ACQUISITION	\$4,000,000	BOONE	5	2024
		INITIAL CONSTRUCTION - PAVEMENTS				
US 20 BUS	SHAW RD E OF WINNEBAGO CO LINE TO 0.1 MI NE OF STATE ST IN BELVIDERE	UTILITY ADJUSTMENT	\$250,000	BOONE	5	2025-2029
		INITIAL CONSTRUCTION - PAVEMENTS				
US 20 BUS	SHAW RD E OF WINNEBAGO CO LINE TO 0.1 MI NE OF STATE ST IN BELVIDERE	CONSTRUCTION ENGINEERING	\$5,040,000	BOONE	5	2025-2029
		INITIAL CONSTRUCTION - PAVEMENTS				

**FY 2024-2029 Rebuild Illinois  
Highway Improvement Program  
District 2  
State Highways**

Route / Street	Location	Improvements TAMP Category	Est. Cost	County	MYP Years	
					Past	Current
US 20 BUS	BELVIDERE BYP: ILL 76 TO US 20 IN BELVIDERE Miles = 0.01	ADDITIONAL LANES	\$12,000,000	BOONE	5	2025-2029
		INITIAL CONSTRUCTION - PAVEMENTS				
US 20 BUS	BELVIDERE BYP: LAWRENCEVILLE RD TO US 20 IN BELVIDERE Miles = 1.55	RECONSTRUCTION BRIDGE REPLACEMENT CULVERT REPLACEMENT	\$17,250,000	BOONE	5	2025-2029
		RECONSTRUCTION - PAVEMENTS				
<b>Roadway Information</b>				<b>Structure Information</b>		
<u>Miles</u>	<u>AADT</u>	<u>Truck Pct</u>	<u>NHS</u>	<u>Str Number</u>	<u>AADT</u>	<u>Truck Pct</u>
1.55	11,945	7.7	Y	0040013	12,100	8
						<u>NHS</u>
						Y
US 20 BUS	BELVIDERE BYP: STATE ST TO LAWRENCEVILLE RD Miles = 2.96	DESIGNED OVERLAY	\$3,500,000	BOONE	5	2025-2029
		REHABILITATION - PAVEMENTS				
<b>Roadway Information</b>				<b>Structure Information</b>		
<u>Miles</u>	<u>AADT</u>	<u>Truck Pct</u>	<u>NHS</u>	<u>Str Number</u>	<u>AADT</u>	<u>Truck Pct</u>
2.96	8,938	9.0	Y	0040015	4,900	4
						<u>NHS</u>
						N
US 20 BUS	BELVIDERE BYP: AT POPLAR GROVE RD (OVERHEAD)	BRIDGE REPLACEMENT	\$3,000,000	BOONE	5	2025-2029
		RECONSTRUCTION - BRIDGES				
<b>Roadway Information</b>				<b>Structure Information</b>		
<u>Miles</u>	<u>AADT</u>	<u>Truck Pct</u>	<u>NHS</u>	<u>Str Number</u>	<u>AADT</u>	<u>Truck Pct</u>
				0040015	4,900	4
						<u>NHS</u>
						N

**FY 2024-2029 Rebuild Illinois  
Highway Improvement Program  
District 2  
State Highways**

Route / Street	Location	Improvements	Est. Cost	County	MYP Years	
		TAMP Category			Past	Current
US 20 BUS	BELVIDERE BYP: STATE ST TO US 20 IN BELVIDERE	P.E. (PHASE II)	\$3,600,000	BOONE	5	2024
		RECONSTRUCTION - PAVEMENTS				
US 20 BUS	BELVIDERE BYP: STATE ST TO US 20 IN BELVIDERE	LAND ACQUISITION	\$5,000,000	BOONE	5	2025-2029
		RECONSTRUCTION - PAVEMENTS				
US 20 BUS	BELVIDERE BYP: STATE ST TO US 20 IN BELVIDERE	UTILITY ADJUSTMENT	\$500,000	BOONE	5	2025-2029
		RECONSTRUCTION - PAVEMENTS				
US 20 BUS	BELVIDERE BYP: STATE ST TO US 20 IN BELVIDERE	CONSTRUCTION ENGINEERING	\$5,400,000	BOONE	5	2025-2029
		RECONSTRUCTION - PAVEMENTS				
US 30 ILL 78	0.1 MI W OF ILL 78 (N) TO 0.2 MI E OF JACKSON ST IN MORRISON	P.E. (PHASE I)	\$1,300,000	WHITESIDE	1	2025-2029
		RECONSTRUCTION - PAVEMENTS				

**FY 2024-2029 Rebuild Illinois  
Highway Improvement Program  
District 2  
State Highways**

Route / Street	Location	Improvements TAMP Category	Est. Cost	County	MYP Years	
					Past	Current
US 30 US 30 SPUR	ELKHORN CREEK 0.3 MI S OF MOLINE RD & US 30 TO I-88 (WB) RAMP	BRIDGE DECK OVERLAY BRIDGE DECK REPAIRS BRIDGE REPAIR BRIDGE JOINT REPLACE/REPAIR PRESERVATION - BRIDGES	\$2,550,000	WHITESIDE	2	2024
US 30	GALT RD TO 0.1 MI E OF PROPHET RD W OF ROCK FALLS Miles = 2.33	STANDARD OVERLAY REHABILITATION - PAVEMENTS	\$1,500,000	WHITESIDE	2	2025-2029
<b>Roadway Information</b>						
Miles	AADT	Truck Pct	NHS			
1.42	4,389	13.0	N			
0.91	5,187	14.9	N			
US 30	UP RR (SW QUADRANT) 0.9 MI E OF WHITESIDE CO LINE	SHOULDER RECONSTRUCTION SLOPE STABILIZATION MISCELLANEOUS IMPROVEMENTS	\$200,000	LEE	1	2025-2029
US 30	0.1 MI W OF ATKINSON RD	CULVERT REPLACEMENT MISCELLANEOUS IMPROVEMENTS	\$725,000	LEE	7	2025-2029
US 30	0.6 & 0.4 MI E OF ROCK RD; 0.1 MI E OF CLAYTON RD; 0.5 MI E OF INLET RD & 0.1 MI W OF PIN OAK RD	CULVERT REPLACEMENT MISCELLANEOUS IMPROVEMENTS	\$1,450,000	LEE	11	2025-2029

**FY 2024-2029 Rebuild Illinois  
Highway Improvement Program  
District 2  
State Highways**

Route / Street	Location	Improvements	Est. Cost	County	MYP Years	
		TAMP Category			Past	Current
US 30	0.6 & 0.4 MI E OF ROCK RD; 0.1 MI E OF CLAYTON RD; 0.5 MI E OF INLET RD & 0.1 MI W OF PIN OAK RD	LAND ACQUISITION	\$80,000	LEE	11	2025-2029
		MISCELLANEOUS IMPROVEMENTS				
US 30	ILL 251 TO DEKALB CO LINE Miles = 7.35	STANDARD OVERLAY PATCHING COLD MILLING	\$3,400,000	LEE	2	2025-2029
		REHABILITATION - PAVEMENTS				
<b>Roadway Information</b>						
<u>Miles</u>	<u>AADT</u>	<u>Truck Pct</u>	<u>NHS</u>			
7.35	1,776	25.8	N			
US 34	1ST AVE IN GALVA TO INDIAN CREEK 0.3 MI W OF ILL 78 (S) Miles = 5.78	STANDARD OVERLAY COLD MILLING ADA IMPROVEMENTS	\$2,530,000	HENRY	2	2025-2029
DIVISION ST		REHABILITATION - PAVEMENTS				
MAIN ST						
<b>Roadway Information</b>						
<u>Miles</u>	<u>AADT</u>	<u>Truck Pct</u>	<u>NHS</u>			
5.78	3,164	13.7	N			
US 52	US 52: RIVER ST TO 7TH ST & ILL 26 TO DEMENT AVE; ILL 26: 7TH ST TO KEUL RD IN DIXON	ADA IMPROVEMENTS	\$1,500,000	LEE	2	2025-2029
ILL 26		MISCELLANEOUS IMPROVEMENTS				
ILL 2						
GALENA AVE						
US 52	HENDERSON AVE IN DIXON TO ELDENA RD Miles = 1.42	STANDARD OVERLAY COLD MILLING ADA IMPROVEMENTS	\$800,000	LEE	2	2025-2029
		REHABILITATION - PAVEMENTS				
<b>Roadway Information</b>						
<u>Miles</u>	<u>AADT</u>	<u>Truck Pct</u>	<u>NHS</u>			
1.42	4,028	5.5	N			

**FY 2024-2029 Rebuild Illinois  
Highway Improvement Program  
District 2  
State Highways**

Route / Street	Location	Improvements TAMP Category	Est. Cost	County	MYP Years	
					Past	Current
US 52	US 30 TO WATER ST IN AMBOY Miles = 3.30	STANDARD OVERLAY COLD MILLING	\$1,800,000	LEE	1	2025-2029
<b>Roadway Information</b>		REHABILITATION - PAVEMENTS				
<u>Miles</u>	<u>AADT</u>	<u>Truck Pct</u>	<u>NHS</u>			
3.30	4,008	7.8	N			
US 52	0.3 MI S OF US 30 N OF AMBOY	CULVERT REPLACEMENT	\$675,000	LEE	7	2025-2029
		MISCELLANEOUS IMPROVEMENTS				
US 52	0.3 MI S OF US 30 N OF AMBOY	LAND ACQUISITION	\$20,000	LEE	1	2024
		MISCELLANEOUS IMPROVEMENTS				
US 67	ILL 92, RR & MISSISSIPPI RIVER IN ROCK ISLAND	P.E. (PHASE I) P.E. (CONSULTANT TSL)	\$9,000,000	ROCK ISLAND	2	2024
		ILLINOIS LEAD AGENCY; IOWA AND ILLINOIS WILL SHARE COST EQUALLY.				
		RECONSTRUCTION - BRIDGES				
US 67	ILL 92, RR & MISSISSIPPI RIVER IN ROCK ISLAND	P.E. (PHASE I) P.E. (CONSULTANT TSL)	\$9,000,000	ROCK ISLAND	2	2025-2029
		ILLINOIS LEAD AGENCY; IOWA AND ILLINOIS WILL SHARE COST EQUALLY.				
		RECONSTRUCTION - BRIDGES				

**FY 2024-2029 Rebuild Illinois  
Highway Improvement Program  
District 2  
State Highways**

Route / Street	Location	Improvements	Est. Cost	County	MYP Years	
		TAMP Category			Past	Current
ILL 2 E 4TH ST (WESTBOUND)	19TH AVE TO ILL 40 IN STERLING Miles = 1.22	STANDARD OVERLAY COLD MILLING ADA IMPROVEMENTS TRAF SIGNAL MODERNIZATION  REHABILITATION - PAVEMENTS	\$1,500,000	WHITESIDE	1	2025-2029
<b>Roadway Information</b>						
<u>Miles</u>	<u>AADT</u>	<u>Truck Pct</u>	<u>NHS</u>			
1.08	6,739	3.6	Y			
0.14	3,157	2.4	Y			
ILL 2	0.2 MI W OF PLOCK RD TO 0.3 MI E OF RIVER RD W OF DIXON Miles = 3.40	STANDARD OVERLAY PATCHING  REHABILITATION - PAVEMENTS	\$3,895,000	LEE	2	2025-2029
<b>Roadway Information</b>						
<u>Miles</u>	<u>AADT</u>	<u>Truck Pct</u>	<u>NHS</u>			
3.40	12,265	3.7	Y			
ILL 2 ILL 72	ILL 2: MARKET ST TO LINCOLN ST & ILL 72: ILL 2 TO DIAMOND ST IN BYRON	ADA IMPROVEMENTS  MISCELLANEOUS IMPROVEMENTS	\$1,450,000	OGLE	2	2025-2029
ILL 2 ILL 72	ILL 2: MARKET ST TO LINCOLN ST & ILL 72: ILL 2 TO DIAMOND ST IN BYRON	LAND ACQUISITION  MISCELLANEOUS IMPROVEMENTS	\$50,000	OGLE	2	2025-2029



**FY 2024-2029 Rebuild Illinois  
Highway Improvement Program  
District 2  
State Highways**

Route / Street	Location	Improvements	Est. Cost	County	MYP Years	
		TAMP Category			Past	Current
ILL 2	ILL 72 (E) IN BYRON TO BELTLINE RD S OF ROCKFORD Miles = 10.60	RECONSTRUCTION BRIDGE REPLACEMENT CULVERT REPLACEMENT BRIDGE DECK OVERLAY BRIDGE REPAIR	\$77,000,000	OGLE WINNEBAGO	5	2025-2029
		RECONSTRUCTION - PAVEMENTS				
<b>Roadway Information</b>						
<u>Miles</u>	<u>AADT</u>	<u>Truck Pct</u>	<u>NHS</u>			
6.64	6,736	6.7	Y			
3.96	6,047	7.6	Y			
ILL 2	ILL 72 (E) IN BYRON TO BELTLINE RD S OF ROCKFORD	LAND ACQUISITION	\$1,500,000	OGLE WINNEBAGO	3	<b>2024</b>
		RECONSTRUCTION - PAVEMENTS				
ILL 2	ILL 72 (E) IN BYRON TO BELTLINE RD S OF ROCKFORD	LAND ACQUISITION	\$4,050,000	OGLE WINNEBAGO	4	2025-2029
		RECONSTRUCTION - PAVEMENTS				
ILL 2	ILL 72 (E) IN BYRON TO BELTLINE RD S OF ROCKFORD	UTILITY ADJUSTMENT	\$500,000	OGLE WINNEBAGO	5	2025-2029
		RECONSTRUCTION - PAVEMENTS				

**FY 2024-2029 Rebuild Illinois  
Highway Improvement Program  
District 2  
State Highways**

Route / Street	Location	Improvements	Est. Cost	County	MYP Years	
		TAMP Category			Past	Current
ILL 2	ILL 72 (E) IN BYRON TO BELTLINE RD S OF ROCKFORD	CONSTRUCTION ENGINEERING	\$9,000,000	OGLE WINNEBAGO	5	2025-2029
		RECONSTRUCTION - PAVEMENTS				
ILL 2	0.2 MI S OF CLIFTON AVE TO POND ST IN ROCKFORD	SMART OVERLAY PATCHING COLD MILLING ADA IMPROVEMENTS	\$480,000	WINNEBAGO	2	2024
		PRESERVATION - PAVEMENTS				
ILL 2 N MAIN ST	0.4 MI N OF LATHAM RD TO 0.8 MI N OF ROSCOE RD Miles = 0.01	ADDITIONAL LANES CULVERT (NEW) CULVERT REPLACEMENT CULVERT EXTENSION	\$14,000,000	WINNEBAGO	5	2025-2029
		INITIAL CONSTRUCTION - PAVEMENTS				
				<b>Structure Information</b>		
				<u>Str Number</u> <u>AADT</u> <u>Truck Pct</u> <u>NHS</u>		
				1012032   9,250   8   Y		
ILL 2 N MAIN ST	0.4 MI N OF LATHAM RD TO 0.8 MI N OF ROSCOE RD Miles = 3.08	RECONSTRUCTION INTERSECTION IMPROVEMENT	\$6,000,000	WINNEBAGO	5	2025-2029
		RECONSTRUCTION - PAVEMENTS				
<b>Roadway Information</b>						
<u>Miles</u>	<u>AADT</u>	<u>Truck Pct</u>	<u>NHS</u>			
3.08	9,224	7.7	Y			

**FY 2024-2029 Rebuild Illinois  
Highway Improvement Program  
District 2  
State Highways**

Route / Street	Location	Improvements	Est. Cost	County	MYP Years	
		TAMP Category			Past	Current
ILL 2 N MAIN ST	0.4 MI N OF LATHAM RD TO 0.8 MI N OF ROSCOE RD	UTILITY ADJUSTMENT	\$700,000	WINNEBAGO	5	2025-2029
		INITIAL CONSTRUCTION - PAVEMENTS				
ILL 2 N MAIN ST	0.4 MI N OF LATHAM RD TO 0.8 MI N OF ROSCOE RD	CONSTRUCTION ENGINEERING	\$2,000,000	WINNEBAGO	4	2025-2029
		INITIAL CONSTRUCTION - PAVEMENTS				
ILL 2 ILL 75	0.8 MI N OF ROSCOE RD TO PRAIRIE HILL RD IN SOUTH BELOIT Miles = 4.96	RUBBLIZATION COLD MILLING	\$13,000,000	WINNEBAGO	7	2025-2029
		RECONSTRUCTION - PAVEMENTS				
<b>Roadway Information</b>						
<u>Miles</u>	<u>AADT</u>	<u>Truck Pct</u>	<u>NHS</u>			
3.81	7,855	6.2	Y			
1.15	350	0.0	N			
ILL 2 ILL 75	0.8 MI N OF ROSCOE RD TO PRAIRIE HILL RD IN SOUTH BELOIT	CONSTRUCTION ENGINEERING	\$2,000,000	WINNEBAGO	2	2025-2029
		RECONSTRUCTION - PAVEMENTS				

**FY 2024-2029 Rebuild Illinois  
Highway Improvement Program  
District 2  
State Highways**

Route / Street	Location	Improvements	Est. Cost	County	MYP Years	
		TAMP Category			Past	Current
ILL 2	ROCK RIVER IN ROCKTON	BRIDGE REPLACEMENT MEDIAN CROSSOVER	\$28,000,000	WINNEBAGO	9	2024
	<i>ILLINOIS SPECIAL BRIDGE PROGRAM PROJECT.</i>	RECONSTRUCTION - BRIDGES				
				<b>Structure Information</b>		
				<u>Str Number</u> <u>AADT</u> <u>Truck Pct</u> <u>NHS</u>		
				1010125 3,975 6 Y		
				1010126 3,975 6 Y		
ILL 2	ROCK RIVER IN ROCKTON	CONSTRUCTION ENGINEERING	\$2,280,000	WINNEBAGO	9	2024
	<i>ILLINOIS SPECIAL BRIDGE PROGRAM PROJECT.</i>	RECONSTRUCTION - BRIDGES				
ILL 2 ILL 75	PRAIRIE HILL RD TO WISCONSIN STATE LINE IN SOUTH BELOIT	P.E. (PHASE II)	\$1,000,000	WINNEBAGO	2	2025-2029
		REHABILITATION - PAVEMENTS				
ILL 5 BLACKHAWK RD	24TH ST TO 0.1 MI E OF 34TH ST IN ROCK ISLAND Miles = 0.80	SMART OVERLAY COLD MILLING ADA IMPROVEMENTS	\$1,000,000	ROCK ISLAND	1	2025-2029
		PRESERVATION - PAVEMENTS				
				<b>Roadway Information</b>		
				<u>Miles</u> <u>AADT</u> <u>Truck Pct</u> <u>NHS</u>		
				0.80 12,388 3.8 Y		
ILL 17	0.4 MI W OF 780 E & 0.4 MI E OF WOODHULL RD	CULVERT REPLACEMENT	\$1,100,000	HENRY	6	2025-2029
		MISCELLANEOUS IMPROVEMENTS				

**FY 2024-2029 Rebuild Illinois  
Highway Improvement Program  
District 2  
State Highways**

Route / Street	Location	Improvements	Est. Cost	County	MYP Years	
		TAMP Category			Past	Current
ILL 17	0.4 MI W OF 780 E & 0.4 MI E OF WOODHULL RD	LAND ACQUISITION	\$30,000	HENRY	6	2025-2029
		MISCELLANEOUS IMPROVEMENTS				
ILL 26	WISCONSIN STATE LINE TO 0.5 MI N OF BRUSH CREEK RD Miles = 4.16	DESIGNED OVERLAY COLD MILLING	\$2,700,000	STEPHENSON	2	2025-2029
		REHABILITATION - PAVEMENTS				
<b>Roadway Information</b>						
<u>Miles</u>	<u>AADT</u>	<u>Truck Pct</u>	<u>NHS</u>			
4.16	4,394	11.8	Y			
ILL 26	DRAINAGE DITCH 2.5 MI N OF CEDARVILLE NCL	BRIDGE DECK OVERLAY BRIDGE DECK REPAIRS BRIDGE REPAIR BRIDGE JOINT REPLACE/REPAIR	\$250,000	STEPHENSON	1	2025-2029
		PRESERVATION - BRIDGES				
ILL 26	0.4 MI S OF RUDY RD S OF FREEPORT TO ILL 72 (W)	P.E. (PHASE I)	\$2,000,000	STEPHENSON OGLE	4	2025-2029
		RECONSTRUCTION - PAVEMENTS				
ILL 26 ILL 72	0.4 MI S OF RUDY RD S OF FREEPORT TO ILL 72 (W)	P.E. (PHASE II)	\$1,800,000	STEPHENSON OGLE	3	2025-2029
		RECONSTRUCTION - PAVEMENTS				

**FY 2024-2029 Rebuild Illinois  
Highway Improvement Program  
District 2  
State Highways**

Route / Street	Location	Improvements TAMP Category	Est. Cost	County	MYP Years	
					Past	Current
ILL 26 ILL 72	0.4 MI S OF RUDY RD S OF FREEPORT TO ILL 72 (W)	LAND ACQUISITION  RECONSTRUCTION - PAVEMENTS	\$750,000	STEPHENSON OGLE	3	2025-2029
ILL 26 ILL 72	0.4 MI S OF RUDY RD S OF FREEPORT TO ILL 72 (W)	UTILITY ADJUSTMENT  RECONSTRUCTION - PAVEMENTS	\$100,000	STEPHENSON OGLE	3	2025-2029
ILL 26 ILL 72	S OF ILL 72 (W) TO S OF WILLOW ST IN FORRESTON Miles = 4.51	STANDARD OVERLAY PATCHING ADA IMPROVEMENTS DRAINAGE  REHABILITATION - PAVEMENTS	\$3,000,000	OGLE	5	2025-2029
<b>Roadway Information</b>						
<u>Miles</u>	<u>AADT</u>	<u>Truck Pct</u>	<u>NHS</u>			
4.51	2,602	8.5	Y			
ILL 26	UP RR AT SCL OF DIXON	BRIDGE DECK OVERLAY BRIDGE DECK REPAIRS BRIDGE REPAIR BRIDGE JOINT REPLACE/REPAIR PRESERVATION - BRIDGES	\$800,000	LEE	2	2025-2029
ILL 26	UP RR AT SCL OF DIXON	RR ENGINEERING  PRESERVATION - BRIDGES	\$30,000	LEE	2	2024

**FY 2024-2029 Rebuild Illinois  
Highway Improvement Program  
District 2  
State Highways**

Route / Street	Location	Improvements	Est. Cost	County	MYP Years	
		TAMP Category			Past	Current
ILL 26	US 30 TO BUREAU CO LINE Miles = 11.97	STANDARD OVERLAY	\$4,500,000	LEE	2	2025-2029
<b>Roadway Information</b>		REHABILITATION - PAVEMENTS				
<u>Miles</u>	<u>AADT</u>	<u>Truck Pct</u>	<u>NHS</u>			
11.97	1,716	23.7	Y			
ILL 26	COON CREEK 3.2 MI S OF AMBOY RD	BRIDGE DECK OVERLAY BRIDGE DECK REPAIRS BRIDGE REPAIR BRIDGE JOINT REPLACE/REPAIR	\$300,000	LEE	2	2025-2029
		PRESERVATION - BRIDGES				
ILL 38	DEMENT RD E OF ROCHELLE TO 0.5 MI W OF MULFORD RD Miles = 1.24	RECONSTRUCTION	\$10,000,000	OGLE	5	2025-2029
<b>Roadway Information</b>		RECONSTRUCTION - PAVEMENTS				
<u>Miles</u>	<u>AADT</u>	<u>Truck Pct</u>	<u>NHS</u>			
0.57	10,268	24.9	Y			
0.67	5,600	11.6	Y			
ILL 38	DEMENT RD E OF ROCHELLE TO 0.5 MI W OF MULFORD RD	UTILITY ADJUSTMENT	\$500,000	OGLE	5	2024
		RECONSTRUCTION - PAVEMENTS				

**FY 2024-2029 Rebuild Illinois  
Highway Improvement Program  
District 2  
State Highways**

Route / Street	Location	Improvements TAMP Category	Est. Cost	County	MYP Years	
					Past	Current
ILL 40	ILL 78 TO 1ST ST IN CHADWICK (INCLUDING ADA RAMPS IN CHADWICK) Miles = 7.90	STANDARD OVERLAY COLD MILLING ADA IMPROVEMENTS  REHABILITATION - PAVEMENTS	\$3,250,000	CARROLL	17	2025-2029
<b>Roadway Information</b>						
<u>Miles</u>	<u>AADT</u>	<u>Truck Pct</u>	<u>NHS</u>			
7.90	859	11.6	N			
ILL 40	ILL 78 TO 0.3 MI W OF MARION AVE IN CHADWICK (VARIOUS CULVERTS)	CULVERT REPLACEMENT  MISCELLANEOUS IMPROVEMENTS	\$1,575,000	CARROLL	10	2025-2029
ILL 40	STOVER AVE TO OLD MILL ST IN MILLEDGEVILLE	ADA IMPROVEMENTS  MISCELLANEOUS IMPROVEMENTS	\$400,000	CARROLL	1	2025-2029
ILL 40	0.4 MI N OF I-88 TO ILL 92 Miles = 13.47	STANDARD OVERLAY PATCHING COLD MILLING  REHABILITATION - PAVEMENTS	\$8,200,000	WHITESIDE BUREAU	5	2024
<b>Roadway Information</b>						
<u>Miles</u>	<u>AADT</u>	<u>Truck Pct</u>	<u>NHS</u>			
1.57	2,500	23.8	N			
0.54	6,498	10.4	Y			
2.40	4,781	16.4	N			
8.96	2,930	21.1	N			



**FY 2024-2029 Rebuild Illinois  
Highway Improvement Program  
District 2  
State Highways**

Route / Street	Location	Improvements	Est. Cost	County	MYP Years	
		TAMP Category			Past	Current
ILL 64	ELKHORN CREEK TRIB 0.4 MI E OF JCT US 52	BRIDGE DECK OVERLAY BRIDGE DECK REPAIRS BRIDGE REPAIR BRIDGE JOINT REPLACE/REPAIR PRESERVATION - BRIDGES	\$300,000	OGLE	2	2025-2029
ILL 64	PINE CREEK 4.1 MI E OF ILL 26	BRIDGE DECK OVERLAY BRIDGE DECK REPAIRS BRIDGE REPAIR BRIDGE JOINT REPLACE/REPAIR PRESERVATION - BRIDGES	\$400,000	OGLE	1	2025-2029
ILL 64	DRAINAGE DITCH 5.7 MI E OF JCT ILL 26	BRIDGE DECK OVERLAY BRIDGE DECK REPAIRS BRIDGE REPAIR BRIDGE JOINT REPLACE/REPAIR PRESERVATION - BRIDGES	\$200,000	OGLE	1	2025-2029
ILL 64 ILL 72 ILL 73	VARIOUS LOCATIONS IN LANARK, MT MORRIS & SHANNON	ADA IMPROVEMENTS  MISCELLANEOUS IMPROVEMENTS	\$2,300,000	CARROLL OGLE	1	2025-2029
ILL 64	ILLINOIS RAILWAY IN MT MORRIS TO W OF ILLINOIS ST IN OREGON Miles = 4.56	DESIGNED OVERLAY PATCHING  REHABILITATION - PAVEMENTS	\$2,300,000	OGLE	3	2025-2029
<b>Roadway Information</b>						
Miles	AADT	Truck Pct	NHS			
4.56	4,782	7.7	N			

**FY 2024-2029 Rebuild Illinois  
Highway Improvement Program  
District 2  
State Highways**

Route / Street	Location	Improvements	Est. Cost	County	MYP Years	
		TAMP Category			Past	Current
ILL 64 WASHINGTON ST	W OF ILLINOIS ST TO 1ST ST IN OREGON Miles = 1.04	STANDARD OVERLAY PATCHING COLD MILLING	\$1,000,000	OGLE	4	2024
<b>Roadway Information</b>		REHABILITATION - PAVEMENTS				
<u>Miles</u>	<u>AADT</u>	<u>Truck Pct</u>	<u>NHS</u>			
1.04	6,408	5.8	N			
ILL 64	ILL 251 TO DEKALB CO LINE Miles = 6.35	DESIGNED OVERLAY PATCHING	\$4,800,000	OGLE	4	2025-2029
<b>Roadway Information</b>		REHABILITATION - PAVEMENTS				
<u>Miles</u>	<u>AADT</u>	<u>Truck Pct</u>	<u>NHS</u>			
6.35	4,251	17.5	N			
ILL 64	0.6 MI W OF CHANA RD TO 0.4 MI W OF CHAMBERLAIN RD (VARIOUS CULVERTS)	CULVERT REPLACEMENT DITCH CLEANING	\$3,600,000	OGLE	5	2025-2029
		RECONSTRUCTION - BRIDGES				
			<b>Structure Information</b>			
			<u>Str Number</u>	<u>AADT</u>	<u>Truck Pct</u>	<u>NHS</u>
			0712006	3,650	11	N
			0712007	3,250	12	N
ILL 64	0.6 MI W OF CHANA RD TO 0.4 MI W OF CHAMBERLAIN RD (VARIOUS CULVERTS)	P.E. (PHASE II)	\$370,000	OGLE	2	2025-2029
		RECONSTRUCTION - BRIDGES				
ILL 64	0.6 MI W OF CHANA RD TO 0.4 MI W OF CHAMBERLAIN RD (VARIOUS CULVERTS)	LAND ACQUISITION	\$100,000	OGLE	2	2025-2029
		RECONSTRUCTION - BRIDGES				

**FY 2024-2029 Rebuild Illinois  
Highway Improvement Program  
District 2  
State Highways**

Route / Street	Location	Improvements	Est. Cost	County	MYP Years	
		TAMP Category			Past	Current
ILL 64	0.6 MI W OF CHANA RD TO 0.4 MI W OF CHAMBERLAIN RD (VARIOUS CULVERTS)	UTILITY ADJUSTMENT	\$20,000	OGLE	1	2025-2029
		RECONSTRUCTION - BRIDGES				
ILL 70 KILBURN AVE	0.1 MI W OF SAFFORD RD TO GLENWOOD AVE IN ROCKFORD Miles = 0.78	STANDARD OVERLAY PATCHING COLD MILLING ADA IMPROVEMENTS TRAF SIGNAL MODERNIZATION BRIDGE REPAIR	\$1,577,000	WINNEBAGO	5	2025-2029
		REHABILITATION - PAVEMENTS				
<b>Roadway Information</b>						
<u>Miles</u>	<u>AADT</u>	<u>Truck Pct</u>	<u>NHS</u>			
0.78	4,599	5.4	N			
ILL 70	0.1 MI N OF SUMMERDALE AVE IN ROCKFORD	BRIDGE REPLACEMENT	\$1,200,000	WINNEBAGO	1	2025-2029
		RECONSTRUCTION - BRIDGES				
						<b>Structure Information</b>
					<u>Str Number</u>	<u>AADT</u>
					1010090	5,100
					<u>Truck Pct</u>	<u>NHS</u>
					5	N
ILL 70	0.1 MI N OF SUMMERDALE AVE IN ROCKFORD	P.E. (PHASE I) P.E. (CONSULTANT TSL)	\$100,000	WINNEBAGO	1	2025-2029
		RECONSTRUCTION - BRIDGES				
ILL 70	0.1 MI N OF SUMMERDALE AVE IN ROCKFORD	P.E. (PHASE II)	\$100,000	WINNEBAGO	1	2025-2029
		RECONSTRUCTION - BRIDGES				

**FY 2024-2029 Rebuild Illinois  
Highway Improvement Program  
District 2  
State Highways**

Route / Street	Location	Improvements	Est. Cost	County	MYP Years	
		TAMP Category			Past	Current
ILL 72	SHANNON ROUTE TO STANTON ST IN SHANNON	CULVERT REPLACEMENT ADA IMPROVEMENTS  MISCELLANEOUS IMPROVEMENTS	\$770,000	CARROLL	1	2025-2029
ILL 72	ILL 26 TO MASTERSON AVE IN FORRESTON	ADA IMPROVEMENTS  MISCELLANEOUS IMPROVEMENTS	\$480,000	OGLE	4	2025-2029
ILL 72	DRAINAGE DITCH 3.5 MI W & LEAF RIVER 0.3 MI E OF MT MORRIS RD	BRIDGE DECK OVERLAY BRIDGE DECK REPAIRS BRIDGE REPAIR BRIDGE JOINT REPLACE/REPAIR PRESERVATION - BRIDGES	\$400,000	OGLE	2	2025-2029
ILL 72	MUD CREEK 1.2 MI E OF MAIN ST IN LEAF RIVER	BRIDGE REPLACEMENT  RECONSTRUCTION - BRIDGES	\$1,000,000	OGLE	2	2025-2029
				<b>Structure Information</b>		
				<u>Str Number</u>	<u>AADT</u>	<u>Truck Pct</u> <u>NHS</u>
				0710068	1,900	10 N
ILL 72	MUD CREEK 1.2 MI E OF MAIN ST IN LEAF RIVER	P.E. (PHASE II)  RECONSTRUCTION - BRIDGES	\$100,000	OGLE	2	2025-2029

**FY 2024-2029 Rebuild Illinois  
Highway Improvement Program  
District 2  
State Highways**

Route / Street	Location	Improvements	Est. Cost	County	MYP Years	
		TAMP Category			Past	Current
ILL 72	MUD CREEK 1.2 MI E OF MAIN ST IN LEAF RIVER	LAND ACQUISITION	\$20,000	OGLE	2	2025-2029
		RECONSTRUCTION - BRIDGES				
ILL 73	INDIAN CREEK 0.1 MI S OF BRIDGE ST IN WINSLOW	BRIDGE DECK OVERLAY BRIDGE DECK REPAIRS BRIDGE REPAIR BRIDGE JOINT REPLACE/REPAIR	\$300,000	STEPHENSON	2	2025-2029
		PRESERVATION - BRIDGES				
ILL 73	TRIB YELLOW CREEK 0.5 MI S OF US 20	BRIDGE DECK OVERLAY BRIDGE DECK REPAIRS BRIDGE REPAIR BRIDGE JOINT REPLACE/REPAIR	\$250,000	STEPHENSON	1	2025-2029
		PRESERVATION - BRIDGES				
ILL 73 ILL 72	ILL 73: 0.4 MI N & 0.3 & 0.8 MI S OF ILL 72 N OF LANARK & ILL 72: 0.1 MI E OF APACHE RD	CULVERT (NEW) CULVERT REPLACEMENT	\$2,000,000	CARROLL	11	2025-2029
		INITIAL CONSTRUCTION - BRIDGES				
ILL 73 ILL 72	ILL 73: 0.4 MI N & 0.3 & 0.8 MI S OF ILL 72 N OF LANARK & ILL 72: 0.1 MI E OF APACHE RD	LAND ACQUISITION	\$40,000	CARROLL	11	2025-2029
		INITIAL CONSTRUCTION - BRIDGES				

**FY 2024-2029 Rebuild Illinois  
Highway Improvement Program  
District 2  
State Highways**

Route / Street	Location	Improvements	Est. Cost	County	MYP Years	
		TAMP Category			Past	Current
ILL 75	PECATONICA RIVER IN FREEPORT	BRIDGE DECK OVERLAY BRIDGE DECK REPAIRS BRIDGE REPAIR BRIDGE JOINT REPLACE/REPAIR PRESERVATION - BRIDGES	\$500,000	STEPHENSON	1	2025-2029
ILL 75	HOWARD AVE TO 0.3 MI N OF E RIVER RD NE OF FREEPORT Miles = 1.97	STANDARD OVERLAY ADA IMPROVEMENTS REHABILITATION - PAVEMENTS	\$1,200,000	STEPHENSON	2	2025-2029
<b>Roadway Information</b>						
<u>Miles</u>	<u>AADT</u>	<u>Truck Pct</u>	<u>NHS</u>			
1.97	2,475	10.8	N			
ILL 75	AT CHURCH RD 1 MI W OF DAVIS WCL	INTERSECTION RECONSTN SAFETY	\$2,800,000	STEPHENSON	2	2025-2029
ILL 75	AT CHURCH RD 1 MI W OF DAVIS WCL	LAND ACQUISITION SAFETY	\$300,000	STEPHENSON	2	2025-2029
ILL 75	AT CHURCH RD 1 MI W OF DAVIS WCL	UTILITY ADJUSTMENT SAFETY	\$20,000	STEPHENSON	2	2025-2029



**FY 2024-2029 Rebuild Illinois  
Highway Improvement Program  
District 2  
State Highways**

Route / Street	Location	Improvements	Est. Cost	County	MYP Years	
		TAMP Category			Past	Current
ILL 75	ROCK RIVER IN ROCKTON	CONSTRUCTION ENGINEERING	\$1,500,000	WINNEBAGO	5	2025-2029
		RECONSTRUCTION - BRIDGES				
ILL 76	0.1 MI N OF WOODSTOCK RD TO 0.2 MI S OF SPRING CREEK RD	INTERSECTION RECONSTN	\$5,100,000	BOONE	2	2025-2029
		SAFETY				
ILL 76	0.1 MI N OF WOODSTOCK RD TO 0.2 MI S OF SPRING CREEK RD	LAND ACQUISITION	\$100,000	BOONE	2	<b>2024</b>
		SAFETY				
ILL 76	0.1 MI N OF WOODSTOCK RD TO 0.2 MI S OF SPRING CREEK RD	UTILITY ADJUSTMENT	\$100,000	BOONE	1	<b>2024</b>
		SAFETY				
ILL 78	GRANDVIEW AVE IN STOCKTON TO CARROLL CO LINE (VARIOUS CULVERTS)	CULVERT REPLACEMENT CULVERT REHABILITATION	\$2,600,000	JO DAVIESS	11	2025-2029
		MISCELLANEOUS IMPROVEMENTS				



**FY 2024-2029 Rebuild Illinois  
Highway Improvement Program  
District 2  
State Highways**

Route / Street	Location	Improvements	Est. Cost	County	MYP Years					
		TAMP Category			Past	Current				
ILL 78	GRANDVIEW AVE IN STOCKTON TO CARROLL CO LINE (VARIOUS CULVERTS)	LAND ACQUISITION	\$100,000	JO DAVIESS	11	2024				
		MISCELLANEOUS IMPROVEMENTS								
ILL 78	MUDDY PLUM RIVER 2.5 MI N OF CARROLL CO LINE	BRIDGE REPLACEMENT	\$3,400,000	JO DAVIESS	2	2025-2029				
		RECONSTRUCTION - BRIDGES					<b>Structure Information</b>			
							<u>Str Number</u>	<u>AADT</u>	<u>Truck Pct</u>	<u>NHS</u>
	0430041	550	20	N						
ILL 78	MUDDY PLUM RIVER 2.5 MI N OF CARROLL CO LINE	P.E. (PHASE II)	\$340,000	JO DAVIESS	2	2025-2029				
		RECONSTRUCTION - BRIDGES								
ILL 78	MUDDY PLUM RIVER 2.5 MI N OF CARROLL CO LINE	LAND ACQUISITION	\$20,000	JO DAVIESS	2	2025-2029				
		RECONSTRUCTION - BRIDGES								
ILL 78	DAVIS CREEK 0.5 MI N OF CARROLL CO LINE	BRIDGE REPLACEMENT	\$2,750,000	JO DAVIESS	2	2025-2029				
		RECONSTRUCTION - BRIDGES					<b>Structure Information</b>			
							<u>Str Number</u>	<u>AADT</u>	<u>Truck Pct</u>	<u>NHS</u>
	0430042	550	20	N						
ILL 78	DAVIS CREEK 0.5 MI N OF CARROLL CO LINE	P.E. (PHASE II)	\$275,000	JO DAVIESS	2	2025-2029				
		RECONSTRUCTION - BRIDGES								

**FY 2024-2029 Rebuild Illinois  
Highway Improvement Program  
District 2  
State Highways**

Route / Street	Location	Improvements	Est. Cost	County	MYP Years	
		TAMP Category			Past	Current
ILL 78	DAVIS CREEK 0.5 MI N OF CARROLL CO LINE	LAND ACQUISITION	\$20,000	JO DAVIESS	2	2025-2029
		RECONSTRUCTION - BRIDGES				
ILL 78	CARROLL CREEK IN MT CARROLL TO US 52 / ILL 64	SMART OVERLAY PATCHING COLD MILLING ADA IMPROVEMENTS RETAINING WALL	\$2,900,000	CARROLL	4	2024
		MAINTENANCE - PAVEMENTS				
ILL 78	CARROLL CREEK IN MT CARROLL TO US 52 / ILL 64	LAND ACQUISITION	\$57,000	CARROLL	1	2024
		MAINTENANCE - PAVEMENTS				
ILL 78	CARROLL CREEK IN MT CARROLL TO US 52 / ILL 64	UTILITY ADJUSTMENT	\$100,000	CARROLL	3	2024
		MAINTENANCE - PAVEMENTS				
ILL 78	COON CREEK 1.8 MI S OF PROPHETSTOWN SCL	BRIDGE DECK OVERLAY BRIDGE DECK REPAIRS BRIDGE REPAIR BRIDGE JOINT REPLACE/REPAIR	\$200,000	WHITESIDE	1	2025-2029
		PRESERVATION - BRIDGES				



**FY 2024-2029 Rebuild Illinois  
Highway Improvement Program  
District 2  
State Highways**

Route / Street	Location	Improvements TAMP Category	Est. Cost	County	MYP Years	
					Past	Current
ILL 81	0.1 MI W OF UNION ST TO 0.3 MI W OF ILL 78 IN KEWANEE	UTILITY ADJUSTMENT	\$200,000	HENRY	5	2024
		RECONSTRUCTION - PAVEMENTS				
ILL 82	AT WOLF RD 1.3 MI N OF GENESEO NCL	INTERSECTION RECONSTN SAFETY IMPROVEMENTS	\$1,956,000	HENRY	1	2025-2029
		SAFETY				
ILL 82	I-80 TO ILL 81 Miles = 9.20	DESIGNED OVERLAY PATCHING	\$13,800,000	HENRY	4	2025-2029
		REHABILITATION - PAVEMENTS				
<b>Roadway Information</b>						
<u>Miles</u>	<u>AADT</u>	<u>Truck Pct</u>	<u>NHS</u>			
9.20	2,040	8.7	N			
ILL 82	DITCH 0.3 MI N OF 1700 N	CULVERT REPLACEMENT	\$350,000	HENRY	5	2025-2029
		MISCELLANEOUS IMPROVEMENTS				
ILL 82	DITCH 0.3 MI N OF 1700 N	LAND ACQUISITION	\$20,000	HENRY	5	2025-2029
		MISCELLANEOUS IMPROVEMENTS				

**FY 2024-2029 Rebuild Illinois  
Highway Improvement Program  
District 2  
State Highways**

Route / Street	Location	Improvements	Est. Cost	County	MYP Years	
		TAMP Category			Past	Current
ILL 82	0.5 MI N OF 1200N TO ILL 81 (VARIOUS CULVERTS)	CULVERT REPLACEMENT CULVERT REPAIR	\$900,000	HENRY	4	2025-2029
		MISCELLANEOUS IMPROVEMENTS				
ILL 82	0.5 MI N OF 1200N TO ILL 81 (VARIOUS CULVERTS)	LAND ACQUISITION	\$100,000	HENRY	4	2025-2029
		MISCELLANEOUS IMPROVEMENTS				
ILL 82	ILL 81 IN CAMBRIDGE TO N 700TH AVE Miles = 3.42	STANDARD OVERLAY	\$3,270,000	HENRY	1	2025-2029
		REHABILITATION - PAVEMENTS				
<b>Roadway Information</b>						
<u>Miles</u>	<u>AADT</u>	<u>Truck Pct</u>	<u>NHS</u>			
3.42	1,400	6.4	N			
ILL 84	0.8 MI S OF FURLONG RD TO US 20 (VARIOUS CULVERTS)	CULVERT REPLACEMENT CULVERT EXTENSION	\$700,000	JO DAVIESS	1	2025-2029
		MISCELLANEOUS IMPROVEMENTS				
ILL 84	0.8 MI S OF FURLONG RD TO US 20 (VARIOUS CULVERTS)	LAND ACQUISITION	\$30,000	JO DAVIESS	1	2025-2029
		MISCELLANEOUS IMPROVEMENTS				

**FY 2024-2029 Rebuild Illinois  
Highway Improvement Program  
District 2  
State Highways**

Route / Street	Location	Improvements	Est. Cost	County	MYP Years	
					Past	Current
ILL 84	DUKE CREEK N OF HANOVER NCL TO SE OF GARFIELD ST IN HANOVER Miles = 0.79	DESIGNED OVERLAY PATCHING ADA IMPROVEMENTS COLD MILLING RETAINING WALL	\$2,000,000	JO DAVIESS	5	2024
		REHABILITATION - PAVEMENTS				
<b>Roadway Information</b>						
<u>Miles</u>	<u>AADT</u>	<u>Truck Pct</u>	<u>NHS</u>			
0.79	2,134	10.1	Y			
ILL 84	0.2 MI N OF DOTY RD S OF SAVANNA TO WHITESIDE CO LINE Miles = 10.40	STANDARD OVERLAY	\$4,640,000	CARROLL	2	2025-2029
		REHABILITATION - PAVEMENTS				
<b>Roadway Information</b>						
<u>Miles</u>	<u>AADT</u>	<u>Truck Pct</u>	<u>NHS</u>			
10.40	4,553	12.9	Y			
ILL 84	CARROLL CO LINE TO US 30 Miles = 6.69	STANDARD OVERLAY	\$3,000,000	WHITESIDE	2	2025-2029
		REHABILITATION - PAVEMENTS				
<b>Roadway Information</b>						
<u>Miles</u>	<u>AADT</u>	<u>Truck Pct</u>	<u>NHS</u>			
6.69	6,210	13.5	Y			
ILL 84	US 30 TO 0.2 MI N OF 10TH AVE N (RIVERVIEW DR) N OF ALBANY	NEW SHOULDERS GUARDRAIL GRADING DRAINAGE	\$2,000,000	WHITESIDE	1	2025-2029
		MAINTENANCE - PAVEMENTS				

**FY 2024-2029 Rebuild Illinois  
Highway Improvement Program  
District 2  
State Highways**

Route / Street	Location	Improvements	Est. Cost	County	MYP Years	
		TAMP Category			Past	Current
ILL 84 ILL 92	ILL 84 (N) TO ILL 5 IN SILVIS Miles = 1.43	RECONSTRUCTION TRAF SIGNAL REPLACEMENT ADA IMPROVEMENTS	\$10,000,000	ROCK ISLAND	2	2025-2029
		RECONSTRUCTION - PAVEMENTS				
<b>Roadway Information</b>						
Miles	AADT	Truck Pct	NHS			
1.35	8,340	5.6	Y			
0.08	10,400	3.2	Y			
ILL 84 ILL 92	ILL 84 (N) TO ILL 5 IN SILVIS	P.E. (PHASE II)	\$1,500,000	ROCK ISLAND	4	2025-2029
		RECONSTRUCTION - PAVEMENTS				
ILL 84 ILL 92	ILL 84 (N) TO ILL 5 IN SILVIS	LAND ACQUISITION	\$800,000	ROCK ISLAND	2	2025-2029
		RECONSTRUCTION - PAVEMENTS				
ILL 84 ILL 92	ILL 84 (N) TO ILL 5 IN SILVIS	UTILITY ADJUSTMENT	\$200,000	ROCK ISLAND	2	2025-2029
		RECONSTRUCTION - PAVEMENTS				
ILL 84 ILL 92	ILL 84 (N) TO ILL 5 IN SILVIS	CONSTRUCTION ENGINEERING	\$1,000,000	ROCK ISLAND	2	2025-2029
		RECONSTRUCTION - PAVEMENTS				

**FY 2024-2029 Rebuild Illinois  
Highway Improvement Program  
District 2  
State Highways**

Route / Street	Location	Improvements	Est. Cost	County	MYP Years	
		TAMP Category			Past	Current
ILL 84	ROCK RIVER AT ROCK ISLAND CO LINE	BRIDGE NEW DECK	\$15,000,000	HENRY	2	2025-2029
	<i>ILLINOIS SPECIAL BRIDGE PROGRAM PROJECT.</i>	REHABILITATION - BRIDGES				
					<b>Structure Information</b>	
					<u>Str Number</u>	<u>AADT</u>
					0370128	12,000
					<u>Truck Pct</u>	<u>NHS</u>
					2	Y
ILL 84	ROCK RIVER AT ROCK ISLAND CO LINE	P.E. (PHASE I)	\$1,200,000	HENRY	2	<b>2024</b>
	<i>ILLINOIS SPECIAL BRIDGE PROGRAM PROJECT.</i>	REHABILITATION - BRIDGES				
ILL 84	ROCK RIVER AT ROCK ISLAND CO LINE	P.E. (PHASE II) P.E. (CONSULTANT PLANS)	\$1,200,000	HENRY	2	2025-2029
	<i>ILLINOIS SPECIAL BRIDGE PROGRAM PROJECT.</i>	REHABILITATION - BRIDGES				
ILL 84	ROCK RIVER AT ROCK ISLAND CO LINE	CONSTRUCTION ENGINEERING	\$1,500,000	HENRY	2	2025-2029
	<i>ILLINOIS SPECIAL BRIDGE PROGRAM PROJECT.</i>	REHABILITATION - BRIDGES				



**FY 2024-2029 Rebuild Illinois  
Highway Improvement Program  
District 2  
State Highways**

Route / Street	Location	Improvements	Est. Cost	County	MYP Years	
		TAMP Category			Past	Current
ILL 84 CLEVELAND RD	ILL 84: ROCK RIVER AT ROCK ISLAND CO LINE TO 0.2 MI N OF US 6 & CLEVELAND RD: ILL 84 TO 0.2 MI E Miles = 2.43	RECONSTRUCTION DRAINAGE BI-DIRECT LEFT TURN LANE TRAF SIGNAL INSTALLATION	\$10,000,000	HENRY	5	2025-2029
		RECONSTRUCTION - PAVEMENTS				
<b>Roadway Information</b>						
<u>Miles</u>	<u>AADT</u>	<u>Truck Pct</u>	<u>NHS</u>			
0.72	11,474	3.7	Y			
1.71	5,235	6.3	N			
ILL 84 CLEVELAND RD	ILL 84: ROCK RIVER AT ROCK ISLAND CO LINE TO 0.2 MI N OF US 6 & CLEVELAND RD: ILL 84 TO 0.2 MI E	LAND ACQUISITION	\$1,000,000	HENRY	3	2024
		RECONSTRUCTION - PAVEMENTS				
ILL 84 CLEVELAND RD	ILL 84: ROCK RIVER AT ROCK ISLAND CO LINE TO 0.2 MI N OF US 6 & CLEVELAND RD: ILL 84 TO 0.2 MI E	RR CROSSING IMPROVEMENT	\$1,000,000	HENRY	2	2025-2029
		RECONSTRUCTION - PAVEMENTS				
ILL 84 CLEVELAND RD	ILL 84: ROCK RIVER AT ROCK ISLAND CO LINE TO 0.2 MI N OF US 6 & CLEVELAND RD: ILL 84 TO 0.2 MI E	UTILITY ADJUSTMENT	\$250,000	HENRY	5	2025-2029
		RECONSTRUCTION - PAVEMENTS				

**FY 2024-2029 Rebuild Illinois  
Highway Improvement Program  
District 2  
State Highways**

Route / Street	Location	Improvements	Est. Cost	County	MYP Years	
		TAMP Category			Past	Current
ILL 84 CLEVELAND RD	ILL 84: ROCK RIVER AT ROCK ISLAND CO LINE TO 0.2 MI N OF US 6 & CLEVELAND RD: ILL 84 TO 0.2 MI E	CONSTRUCTION ENGINEERING	\$1,100,000	HENRY	5	2025-2029
		RECONSTRUCTION - PAVEMENTS				
ILL 92	MISSISSIPPI RIVER  <i>IOWA LEAD AGENCY; ILLINOIS' SHARE OF THE COST.</i>	BRIDGE DECK OVERLAY BRIDGE JOINT REPLACE/REPAIR BRIDGE REPAIR	\$2,500,000	ROCK ISLAND	2	2025-2029
		PRESERVATION - BRIDGES				
ILL 92	MISSISSIPPI RIVER  <i>IOWA LEAD AGENCY; ILLINOIS' SHARE OF THE COST.</i>	BRIDGE REPAIR	\$200,000	ROCK ISLAND	5	<b>2024</b>
		MAINTENANCE - BRIDGES				
ILL 92	238TH ST IN ILLINOIS CITY TO ILL 192 Miles = 4.59	STANDARD OVERLAY PATCHING	\$1,608,000	ROCK ISLAND	1	2025-2029
		REHABILITATION - PAVEMENTS				
<b>Roadway Information</b>						
<u>Miles</u>	<u>AADT</u>	<u>Truck Pct</u>	<u>NHS</u>			
4.59	1,246	8.4	N			
ILL 92	0.2 MI N OF ILL 192 TO 0.4 MI N OF BRIGHTS CT W OF ANDALUSIA Miles = 2.52	RECONSTRUCTION WIDENING EXISTING PAVEMENT CULVERT REPLACEMENT	\$10,000,000	ROCK ISLAND	19	2025-2029
		RECONSTRUCTION - PAVEMENTS				
<b>Roadway Information</b>						
<u>Miles</u>	<u>AADT</u>	<u>Truck Pct</u>	<u>NHS</u>			
2.52	725	5.5	N			

**FY 2024-2029 Rebuild Illinois  
Highway Improvement Program  
District 2  
State Highways**

Route / Street	Location	Improvements TAMP Category	Est. Cost	County	MYP Years	
					Past	Current
ILL 92	0.2 MI N OF ILL 192 TO 0.4 MI N OF BRIGHTS CT W OF ANDALUSIA	P.E. (PHASE I) P.E. (CONSULTANT TSL)  RECONSTRUCTION - PAVEMENTS	\$1,150,000	ROCK ISLAND	2	2025-2029
ILL 92	0.2 MI N OF ILL 192 TO 0.4 MI N OF BRIGHTS CT W OF ANDALUSIA	P.E. (PHASE II)  RECONSTRUCTION - PAVEMENTS	\$1,000,000	ROCK ISLAND	2	2025-2029
ILL 92	0.2 MI N OF ILL 192 TO 0.4 MI N OF BRIGHTS CT W OF ANDALUSIA	LAND ACQUISITION  RECONSTRUCTION - PAVEMENTS	\$300,000	ROCK ISLAND	15	2025-2029
ILL 92	0.2 MI N OF ILL 192 TO 0.4 MI N OF BRIGHTS CT W OF ANDALUSIA	UTILITY ADJUSTMENT  RECONSTRUCTION - PAVEMENTS	\$50,000	ROCK ISLAND	8	2025-2029
ILL 92	115TH ST (W) IN ANDALUSIA TO 0.4 MI E OF ILL 92 (N) Miles = 6.00	STANDARD OVERLAY PATCHING  REHABILITATION - PAVEMENTS	\$3,509,000	ROCK ISLAND	5	2025-2029
<b>Roadway Information</b>						
Miles	AADT	Truck Pct	NHS			
6.00	5,828	8.3	N			

**FY 2024-2029 Rebuild Illinois  
Highway Improvement Program  
District 2  
State Highways**

Route / Street	Location	Improvements TAMP Category	Est. Cost	County	MYP Years		
					Past	Current	
ILL 92	115TH ST (W) IN ANDALUSIA TO 0.4 MI E OF ILL 92 (N)	CULVERT REPLACEMENT NEW SHOULDERS GUARDRAIL  MISCELLANEOUS IMPROVEMENTS	\$8,000,000	ROCK ISLAND	3	2025-2029	
ILL 92	115TH ST (W) IN ANDALUSIA TO 0.4 MI E OF ILL 92 (N)	P.E. (PHASE I) P.E. (CONSULTANT TSL)  MISCELLANEOUS IMPROVEMENTS	\$1,000,000	ROCK ISLAND	2	2024	
ILL 92	115TH ST (W) IN ANDALUSIA TO 0.4 MI E OF ILL 92 (N)	P.E. (PHASE II) P.E. (CONSULTANT PLANS)  MISCELLANEOUS IMPROVEMENTS	\$600,000	ROCK ISLAND	2	2025-2029	
ILL 92	115TH ST (W) IN ANDALUSIA TO 0.4 MI E OF ILL 92 (N)	LAND ACQUISITION  MISCELLANEOUS IMPROVEMENTS	\$400,000	ROCK ISLAND	3	2025-2029	
ILL 92	FANCY CREEK 0.5 MI E OF ANDALUSIA	BRIDGE REPLACEMENT  RECONSTRUCTION - BRIDGES	\$1,500,000	ROCK ISLAND	3	2025-2029	
				<b>Structure Information</b>			
				<u>Str Number</u>	<u>AADT</u>	<u>Truck Pct</u>	<u>NHS</u>
				0810076	5,000	6	N

**FY 2024-2029 Rebuild Illinois  
Highway Improvement Program  
District 2  
State Highways**

Route / Street	Location	Improvements	Est. Cost	County	MYP Years	
		TAMP Category			Past	Current
ILL 92	FANCY CREEK 0.5 MI E OF ANDALUSIA	P.E. (PHASE II)	\$150,000	ROCK ISLAND	3	2025-2029
		RECONSTRUCTION - BRIDGES				
ILL 92	FANCY CREEK 0.5 MI E OF ANDALUSIA	LAND ACQUISITION	\$40,000	ROCK ISLAND	3	2025-2029
		RECONSTRUCTION - BRIDGES				
ILL 92	FANCY CREEK 0.5 MI E OF ANDALUSIA	UTILITY ADJUSTMENT	\$20,000	ROCK ISLAND	3	2025-2029
		RECONSTRUCTION - BRIDGES				
ILL 92	ILL 84 (N) IN SILVIS TO 48TH ST IN MOLINE Miles = 3.70	RECONSTRUCTION TRAF SIGNAL REPLACEMENT ADA IMPROVEMENTS	\$40,000,000	ROCK ISLAND	2	2025-2029
		RECONSTRUCTION - PAVEMENTS				
<b>Roadway Information</b>						
<u>Miles</u>	<u>AADT</u>	<u>Truck Pct</u>	<u>NHS</u>			
2.40	8,235	5.5	Y			
1.30	6,162	6.8	Y			
ILL 92	ILL 84 (N) IN SILVIS TO 48TH ST IN MOLINE	P.E. (PHASE I)	\$3,000,000	ROCK ISLAND	3	2025-2029
		RECONSTRUCTION - PAVEMENTS				

**FY 2024-2029 Rebuild Illinois  
Highway Improvement Program  
District 2  
State Highways**

Route / Street	Location	Improvements TAMP Category	Est. Cost	County	MYP Years	
					Past	Current
ILL 92	ILL 84 (N) IN SILVIS TO 48TH ST IN MOLINE	P.E. (PHASE II)  RECONSTRUCTION - PAVEMENTS	\$4,000,000	ROCK ISLAND	2	2025-2029
ILL 136	MISSISSIPPI RIVER IN FULTON  <i>IOWA LEAD AGENCY; ILLINOIS' SHARE OF THE COST.</i>	BRIDGE DECK OVERLAY  PRESERVATION - BRIDGES	\$1,700,000	WHITESIDE	4	2025-2029
ILL 173	0.4 MI E OF LYFORD RD TO 0.1 MI W OF WINNEBAGO CO LINE Miles = 0.52	STANDARD OVERLAY PATCHING COLD MILLING  REHABILITATION - PAVEMENTS	\$1,000,000	WINNEBAGO	5	2025-2029
<b>Roadway Information</b>						
<u>Miles</u>	<u>AADT</u>	<u>Truck Pct</u>	<u>NHS</u>			
0.52	7,831	7.2	Y			
ILL 173	CALEDONIA RD	INTERSECTION IMPROVEMENT SAFETY IMPROVEMENTS  SAFETY	\$2,633,000	BOONE	1	2025-2029
ILL 173	0.4 MI E OF ILL 76 TO MCHENRY CO LINE Miles = 7.40	DESIGNED OVERLAY CULVERT REPLACEMENT PATCHING  REHABILITATION - PAVEMENTS	\$14,000,000	BOONE	8	2025-2029
<b>Roadway Information</b>						
<u>Miles</u>	<u>AADT</u>	<u>Truck Pct</u>	<u>NHS</u>			
5.92	4,914	12.5	Y			
1.48	5,200	12.5	Y			

**FY 2024-2029 Rebuild Illinois  
Highway Improvement Program  
District 2  
State Highways**

Route / Street	Location	Improvements	Est. Cost	County	MYP Years	
		TAMP Category			Past	Current
ILL 173	0.3 MI E OF CENTERVILLE RD TO 0.3 MI E OF EAST ST IN CAPRON Miles = 0.57	RECONSTRUCTION ADA IMPROVEMENTS	\$4,000,000	BOONE	4	2025-2029
		RECONSTRUCTION - PAVEMENTS				
<b>Roadway Information</b>						
<u>Miles</u>	<u>AADT</u>	<u>Truck Pct</u>	<u>NHS</u>			
0.57	5,169	12.5	Y			
ILL 173	0.4 MI E OF ILL 76 TO MCHENRY CO LINE	P.E. (PHASE II)	\$1,467,000	BOONE	1	2024
		REHABILITATION - PAVEMENTS				
ILL 173	0.4 MI E OF ILL 76 TO MCHENRY CO LINE	LAND ACQUISITION	\$2,650,000	BOONE	3	2025-2029
		REHABILITATION - PAVEMENTS				
ILL 173	0.4 MI E OF ILL 76 TO MCHENRY CO LINE	UTILITY ADJUSTMENT	\$600,000	BOONE	8	2025-2029
		REHABILITATION - PAVEMENTS				
ILL 173	0.4 MI E OF ILL 76 TO MCHENRY CO LINE	CONSTRUCTION ENGINEERING	\$2,160,000	BOONE	2	2025-2029
		REHABILITATION - PAVEMENTS				

**FY 2024-2029 Rebuild Illinois  
Highway Improvement Program  
District 2  
State Highways**

Route / Street	Location	Improvements	Est. Cost	County	MYP Years				
		TAMP Category			Past	Current			
ILL 251	UP RR 2.5 MI S OF ILL 75 & ROCKTON RD 2.6 MI S OF ILL 75	BRIDGE REPLACEMENT	\$12,000,000	WINNEBAGO	8	2025-2029			
		RECONSTRUCTION - BRIDGES							
		<b>Structure Information</b>							
		<u>Str Number</u>					<u>AADT</u>	<u>Truck Pct</u>	<u>NHS</u>
		1010029					6,700	7	Y
1010030	6,700	7	Y						
1010031	8,550	6	Y						
1010032	8,550	6	Y						
ILL 251	UP RR 2.5 MI S OF ILL 75 & ROCKTON RD 2.6 MI S OF ILL 75	RR ENGINEERING	\$500,000	WINNEBAGO	3	2024			
		RECONSTRUCTION - BRIDGES							
ILL 251	UP RR 2.5 MI S OF ILL 75 & ROCKTON RD 2.6 MI S OF ILL 75	LAND ACQUISITION	\$75,000	WINNEBAGO	8	2024			
		RECONSTRUCTION - BRIDGES							
ILL 251	UP RR 2.5 MI S OF ILL 75 & ROCKTON RD 2.6 MI S OF ILL 75	CONSTRUCTION ENGINEERING	\$1,187,000	WINNEBAGO	2	2025-2029			
		RECONSTRUCTION - BRIDGES							



**FY 2024-2029 Rebuild Illinois  
Highway Improvement Program  
District 2  
State Highways**

Route / Street	Location	Improvements	Est. Cost	County	MYP Years																									
		TAMP Category			Past	Current																								
ILL 251	DRY CREEK 0.3 MI N OF MCCURRY RD; N & S KINNIKINNICK CREEK 0.1 MI & 0.8 MI S OF HONONEGAH RD	BRIDGE REPLACEMENT	\$12,000,000	WINNEBAGO	5	2025-2029																								
		RECONSTRUCTION - BRIDGES																												
						<b>Structure Information</b>																								
						<table border="1"> <thead> <tr> <th>Str Number</th> <th>AADT</th> <th>Truck Pct</th> <th>NHS</th> </tr> </thead> <tbody> <tr> <td>1010033</td> <td>8,550</td> <td>6</td> <td>Y</td> </tr> <tr> <td>1010034</td> <td>8,550</td> <td>6</td> <td>Y</td> </tr> <tr> <td>1010035</td> <td>12,850</td> <td>3</td> <td>Y</td> </tr> <tr> <td>1010036</td> <td>12,850</td> <td>3</td> <td>Y</td> </tr> <tr> <td>1010037</td> <td>12,850</td> <td>3</td> <td>Y</td> </tr> </tbody> </table>	Str Number	AADT	Truck Pct	NHS	1010033	8,550	6	Y	1010034	8,550	6	Y	1010035	12,850	3	Y	1010036	12,850	3	Y	1010037	12,850	3	Y
Str Number	AADT	Truck Pct	NHS																											
1010033	8,550	6	Y																											
1010034	8,550	6	Y																											
1010035	12,850	3	Y																											
1010036	12,850	3	Y																											
1010037	12,850	3	Y																											
ILL 251	DRY CREEK 0.3 MI N OF MCCURRY RD; N & S KINNIKINNICK CREEK 0.1 MI & 0.8 MI S OF HONONEGAH RD	P.E. (PHASE II)	\$1,200,000	WINNEBAGO	5	2024																								
		RECONSTRUCTION - BRIDGES																												
ILL 251	DRY CREEK 0.3 MI N OF MCCURRY RD; N & S KINNIKINNICK CREEK 0.1 MI & 0.8 MI S OF HONONEGAH RD	LAND ACQUISITION	\$150,000	WINNEBAGO	5	2024																								
		RECONSTRUCTION - BRIDGES																												
ILL 251	DRY CREEK 0.3 MI N OF MCCURRY RD; N & S KINNIKINNICK CREEK 0.1 MI & 0.8 MI S OF HONONEGAH RD	CONSTRUCTION ENGINEERING	\$1,435,000	WINNEBAGO	1	2025-2029																								
		RECONSTRUCTION - BRIDGES																												

**FY 2024-2029 Rebuild Illinois  
Highway Improvement Program  
District 2  
State Highways**

Route / Street	Location	Improvements	Est. Cost	County	MYP Years	
		TAMP Category			Past	Current
ILL 251	WINDSOR RD IN LOVES PARK TO 0.3 MI S OF ILL 173 IN MACHESNEY PARK Miles = 2.98	STANDARD OVERLAY COLD MILLING PATCHING ADA IMPROVEMENTS	\$4,080,000	WINNEBAGO	1	2025-2029
		REHABILITATION - PAVEMENTS				
<b>Roadway Information</b>						
<u>Miles</u>	<u>AADT</u>	<u>Truck Pct</u>	<u>NHS</u>			
2.98	18,719	3.4	Y			
ILL 251 N 2ND ST FOREST HILLS RD	SNOW AVE IN LOVES PARK TO WHITMAN ST IN ROCKFORD & FORREST HILLS RD FROM LANDSTROM RD TO ILL 251 Miles = 2.49	DESIGNED OVERLAY COLD MILLING PATCHING ADA IMPROVEMENTS RETAINING WALL	\$4,010,000	WINNEBAGO	4	2025-2029
		REHABILITATION - PAVEMENTS				
<b>Roadway Information</b>						
<u>Miles</u>	<u>AADT</u>	<u>Truck Pct</u>	<u>NHS</u>			
2.15	27,892	4.3	Y			
0.34	17,500	4.1	Y			
ILL 251 HARRISON AVE	KISHWAUKEE ST TO E OF 9TH ST IN ROCKFORD Miles = 0.51	RECONSTRUCTION	\$5,500,000	WINNEBAGO	4	2025-2029
		RECONSTRUCTION - PAVEMENTS				
<b>Roadway Information</b>						
<u>Miles</u>	<u>AADT</u>	<u>Truck Pct</u>	<u>NHS</u>			
0.51	13,614	9.7	Y			
ILL 251 HARRISON AVE	KISHWAUKEE ST TO E OF 9TH ST IN ROCKFORD	P.E. (PHASE II)	\$550,000	WINNEBAGO	4	2025-2029
		RECONSTRUCTION - PAVEMENTS				
<b>Roadway Information</b>						
<u>Miles</u>	<u>AADT</u>	<u>Truck Pct</u>	<u>NHS</u>			
0.51	13,614	9.7	Y			
ILL 251 HARRISON AVE	KISHWAUKEE ST TO E OF 9TH ST IN ROCKFORD	LAND ACQUISITION	\$1,000,000	WINNEBAGO	4	2025-2029
		RECONSTRUCTION - PAVEMENTS				

**FY 2024-2029 Rebuild Illinois  
Highway Improvement Program  
District 2  
State Highways**

Route / Street	Location	Improvements	Est. Cost	County	MYP Years	
		TAMP Category			Past	Current
ILL 251 HARRISON AVE	KISHWAUKEE ST TO E OF 9TH ST IN ROCKFORD	UTILITY ADJUSTMENT	\$200,000	WINNEBAGO	4	2025-2029
		RECONSTRUCTION - PAVEMENTS				
ILL 251 ILL 38	ILL 251: 0.3 MI N OF FLAGG RD TO 0.2 MI S OF ILL 38 (E) & ILL 38: ILL 251 TO 0.1 MI E IN ROCHELLE Miles = 1.08	RECONSTRUCTION BI-DIRECT LEFT TURN LANE STORM SEWER (NEW) BIKEWAY ADA IMPROVEMENTS	\$6,425,000	OGLE	20	2025-2029
		RECONSTRUCTION - PAVEMENTS				
<b>Roadway Information</b>						
<u>Miles</u>	<u>AADT</u>	<u>Truck Pct</u>	<u>NHS</u>			
0.81	8,393	6.7	N			
0.27	8,074	4.6	Y			
ILL 251 ILL 38	ILL 251: 0.3 MI N OF FLAGG RD TO 0.2 MI S OF ILL 38 (E) & ILL 38: ILL 251 TO 0.1 MI E IN ROCHELLE Miles = 0.01	ADDITIONAL LANES	\$2,575,000	OGLE	6	2025-2029
		INITIAL CONSTRUCTION - PAVEMENTS				
ILL 251 ILL 38	ILL 251: 0.3 MI N OF FLAGG RD TO 0.2 MI S OF ILL 38 (E) & ILL 38: ILL 251 TO 0.1 MI E IN ROCHELLE	LAND ACQUISITION	\$1,800,000	OGLE	13	2025-2029
		RECONSTRUCTION - PAVEMENTS				
ILL 251 ILL 38	ILL 251: 0.3 MI N OF FLAGG RD TO 0.2 MI S OF ILL 38 (E) & ILL 38: ILL 251 TO 0.1 MI E IN ROCHELLE	UTILITY ADJUSTMENT	\$100,000	OGLE	20	2025-2029
		RECONSTRUCTION - PAVEMENTS				

**FY 2024-2029 Rebuild Illinois  
Highway Improvement Program  
District 2  
State Highways**

Route / Street	Location	Improvements	Est. Cost	County	MYP Years	
		TAMP Category			Past	Current
ILL 251 ILL 38	ILL 251: 0.3 MI N OF FLAGG RD TO 0.2 MI S OF ILL 38 (E) & ILL 38: ILL 251 TO 0.1 MI E IN ROCHELLE	CONSTRUCTION ENGINEERING  RECONSTRUCTION - PAVEMENTS	\$1,350,000	OGLE	2	2025-2029
ILL 251	TOLLWAY RAMP (EB) TO STEWARD RD S OF ROCHELLE Miles = 0.10	STANDARD OVERLAY COLD MILLING PATCHING  REHABILITATION - PAVEMENTS	\$250,000	OGLE	1	2024
<b>Roadway Information</b>						
<u>Miles</u>	<u>AADT</u>	<u>Truck Pct</u>	<u>NHS</u>			
0.10	6,850	41.6	N			
27TH ST	ILL 5 TO 52ND AVE IN MOLINE Miles = 0.37	RECONSTRUCTION ADA IMPROVEMENTS  RECONSTRUCTION - PAVEMENTS	\$12,000,000	ROCK ISLAND	2	2025-2029
<b>Roadway Information</b>						
<u>Miles</u>	<u>AADT</u>	<u>Truck Pct</u>	<u>NHS</u>			
0.37	9,357	4.4	N			
27TH ST	ILL 5 TO 52ND AVE IN MOLINE	P.E. (PHASE I)  RECONSTRUCTION - PAVEMENTS	\$400,000	ROCK ISLAND	2	2024
27TH ST	ILL 5 TO 52ND AVE IN MOLINE	P.E. (PHASE II)  RECONSTRUCTION - PAVEMENTS	\$1,200,000	ROCK ISLAND	2	2025-2029

**FY 2024-2029 Rebuild Illinois  
Highway Improvement Program  
District 2  
State Highways**

Route / Street	Location	Improvements	Est. Cost	County	MYP Years		
		TAMP Category			Past	Current	
27TH ST	ILL 5 TO 52ND AVE IN MOLINE	LAND ACQUISITION	\$2,000,000	ROCK ISLAND	2	2025-2029	
		RECONSTRUCTION - PAVEMENTS					
27TH ST	ILL 5 TO 52ND AVE IN MOLINE	UTILITY ADJUSTMENT	\$200,000	ROCK ISLAND	2	2025-2029	
		RECONSTRUCTION - PAVEMENTS					
27TH ST	ILL 5 TO 52ND AVE IN MOLINE	CONSTRUCTION ENGINEERING	\$1,200,000	ROCK ISLAND	2	2025-2029	
		RECONSTRUCTION - PAVEMENTS					
27TH ST	AT ROCK RIVER & OVER I-280; 52ND AVE TO AIRPORT RD IN MOLINE Miles = 0.65 <i>ILLINOIS SPECIAL BRIDGE PROGRAM PROJECT.</i>	BRIDGE REPLACEMENT RECONSTRUCTION BRIDGE REHABILITATION	\$45,000,000	ROCK ISLAND	2	2025-2029	
		RECONSTRUCTION - BRIDGES					
<b>Roadway Information</b>		<b>Structure Information</b>					
<u>Miles</u>	<u>AADT</u>	<u>Truck Pct</u>	<u>NHS</u>	<u>Str Number</u>	<u>AADT</u>	<u>Truck Pct</u>	<u>NHS</u>
0.65	11,275	4.1	N	0810047	11,400	4	N
				0810166	11,400	4	N
27TH ST	ROCK RIVER & I-280; 52ND AVE TO AIRPORT RD IN MOLINE <i>ILLINOIS SPECIAL BRIDGE PROGRAM PROJECT.</i>	P.E. (PHASE I) P.E. (CONSULTANT TSL)	\$3,000,000	ROCK ISLAND	2	2024	
		RECONSTRUCTION - BRIDGES					

**FY 2024-2029 Rebuild Illinois  
Highway Improvement Program  
District 2  
State Highways**

Route / Street	Location	Improvements	Est. Cost	County	MYP Years		
		TAMP Category			Past	Current	
27TH ST	ROCK RIVER & I-280; 52ND AVE TO AIRPORT RD IN MOLINE  <i>ILLINOIS SPECIAL BRIDGE PROGRAM PROJECT.</i>	P.E. (PHASE II)  RECONSTRUCTION - BRIDGES	\$4,500,000	ROCK ISLAND	2	2025-2029	
27TH ST	ROCK RIVER & I-280; 52ND AVE TO AIRPORT RD IN MOLINE  <i>ILLINOIS SPECIAL BRIDGE PROGRAM PROJECT.</i>	LAND ACQUISITION  RECONSTRUCTION - BRIDGES	\$500,000	ROCK ISLAND	2	2025-2029	
27TH ST	ROCK RIVER & I-280; 52ND AVE TO AIRPORT RD IN MOLINE  <i>ILLINOIS SPECIAL BRIDGE PROGRAM PROJECT.</i>	UTILITY ADJUSTMENT  RECONSTRUCTION - BRIDGES	\$200,000	ROCK ISLAND	2	2025-2029	
27TH ST	ROCK RIVER & I-280; 52ND AVE TO AIRPORT RD IN MOLINE  <i>ILLINOIS SPECIAL BRIDGE PROGRAM PROJECT.</i>	CONSTRUCTION ENGINEERING  RECONSTRUCTION - BRIDGES	\$4,500,000	ROCK ISLAND	2	2025-2029	
ANDALUSIA RD	0.7 MI E OF ILL 92 IN ROCK ISLAND  <i>ISOLATED STRUCTURE THAT WILL BE NEGOTIATED FOR TRANSFER WITH FUTURE ROADWAY IMPROVEMENT.</i>	CULVERT REPLACEMENT  RECONSTRUCTION - BRIDGES	\$1,000,000	ROCK ISLAND	2	2025-2029	
				<b>Structure Information</b>			
				<u>Str Number</u>	<u>AADT</u>	<u>Truck Pct</u>	<u>NHS</u>
				0812006	6,650	11	N

**FY 2024-2029 Rebuild Illinois  
Highway Improvement Program  
District 2  
State Highways**

Route / Street	Location	Improvements	Est. Cost	County	MYP Years	
		TAMP Category			Past	Current
ANDALUSIA RD	0.7 MI E OF ILL 92 IN ROCK ISLAND	RR ENGINEERING	\$50,000	ROCK ISLAND	2	2025-2029
<i>ISOLATED STRUCTURE THAT WILL BE NEGOTIATED FOR TRANSFER WITH FUTURE ROADWAY IMPROVEMENT.</i>						
RECONSTRUCTION - BRIDGES						
ANDALUSIA RD	0.7 MI E OF ILL 92 IN ROCK ISLAND	P.E. (PHASE II)	\$70,000	ROCK ISLAND	2	2025-2029
<i>ISOLATED STRUCTURE THAT WILL BE NEGOTIATED FOR TRANSFER WITH FUTURE ROADWAY IMPROVEMENT.</i>						
RECONSTRUCTION - BRIDGES						
ANDALUSIA RD	0.7 MI E OF ILL 92 IN ROCK ISLAND	LAND ACQUISITION	\$60,000	ROCK ISLAND	2	2025-2029
<i>ISOLATED STRUCTURE THAT WILL BE NEGOTIATED FOR TRANSFER WITH FUTURE ROADWAY IMPROVEMENT.</i>						
RECONSTRUCTION - BRIDGES						
ANDALUSIA RD	0.7 MI E OF ILL 92 IN ROCK ISLAND	UTILITY ADJUSTMENT	\$20,000	ROCK ISLAND	2	2025-2029
<i>ISOLATED STRUCTURE THAT WILL BE NEGOTIATED FOR TRANSFER WITH FUTURE ROADWAY IMPROVEMENT.</i>						
RECONSTRUCTION - BRIDGES						
ARGO FAY RD	ILL 84 TO ILL 78 (VARIOUS CULVERTS)	CULVERT (NEW) CULVERT REPLACEMENT CULVERT REMOVAL MISCELLANEOUS GUARDRAIL	\$3,200,000	CARROLL	4	2025-2029
INITIAL CONSTRUCTION - BRIDGES						
				<b>Structure Information</b>		
				Str Number	AADT	Truck Pct NHS
				0082005	2,350	17 N

**FY 2024-2029 Rebuild Illinois  
Highway Improvement Program  
District 2  
State Highways**

Route / Street	Location	Improvements TAMP Category	Est. Cost	County	MYP Years	
					Past	Current
ARGO FAY RD	ILL 84 TO ILL 78 (VARIOUS CULVERTS)	LAND ACQUISITION	\$50,000	CARROLL	4	2025-2029
		INITIAL CONSTRUCTION - BRIDGES				
AVE OF CITIES 19TH ST	AVE OF CITIES: 0.1 MI E OF 54TH ST TO HOSPITAL RD & AT KENNEDY DR; 19TH ST: AVE OF CITIES TO 0.1 MI S OF 35TH AVE IN EAST MOLINE	PRELIMINARY ENGINEERING	\$1,000,000	ROCK ISLAND	1	2025-2029
		SAFETY				
AVE OF CITIES	0.1 MI E OF 54TH ST TO 19TH ST IN EAST MOLINE	P.E. (PHASE I)	\$5,100,000	ROCK ISLAND	1	2025-2029
		RECONSTRUCTION - PAVEMENTS				
AVE OF CITIES 42ND AVE	AT 19TH ST IN EAST MOLINE	P.E. (PHASE I)	\$250,000	ROCK ISLAND	1	2025-2029
		RECONSTRUCTION - PAVEMENTS				
BISHOP HILL RD	W RIVER ST TO W KNOX ST IN BISHOP HILL	ADA IMPROVEMENTS	\$200,000	HENRY	1	2025-2029
		MISCELLANEOUS IMPROVEMENTS				
CANYON RD	CLEAR CREEK 3.4 MI W OF ILL 78	BRIDGE REPLACEMENT	\$3,000,000	JO DAVIESS	1	2025-2029
		RECONSTRUCTION - BRIDGES				
				<b>Structure Information</b>		
				<u>Str Number</u>	<u>AADT</u>	<u>Truck Pct NHS</u>
				0430030	125	13 N



**FY 2024-2029 Rebuild Illinois  
Highway Improvement Program  
District 2  
State Highways**

Route / Street	Location	Improvements TAMP Category	Est. Cost	County	MYP Years	
					Past	Current
FREEPORT RD	STERLING RD TO LYNN BLVD IN STERLING	P.E. (PHASE I)  REHABILITATION - PAVEMENTS	\$1,400,000	WHITESIDE OGLE	1	2025-2029
FREEPORT RD	JORDON CREEK 0.4 MI N OF LEE / WHITESIDE CO LINE  <i>ISOLATED STRUCTURE THAT WILL BE NEGOTIATED FOR TRANSFER WITH FUTURE ROADWAY IMPROVEMENT.</i>	CULVERT (NEW)  INITIAL CONSTRUCTION - BRIDGES	\$1,150,000	OGLE WHITESIDE	14	2024
FREEPORT RD	JORDON CREEK 6 MI N OF STERLING  <i>ISOLATED STRUCTURE THAT WILL BE NEGOTIATED FOR TRANSFER WITH FUTURE ROADWAY IMPROVEMENT.</i>	BRIDGE REPLACEMENT  RECONSTRUCTION - BRIDGES	\$1,150,000	WHITESIDE	14	2024
				<b>Structure Information</b>		
				<u>Str Number</u>	<u>AADT</u>	<u>Truck Pct</u>
				0980049	1,800	8
				<u>NHS</u>		N
HARRISON RD	0.2 MI N OF WISHOP RD	CULVERT REPLACEMENT  MISCELLANEOUS IMPROVEMENTS	\$750,000	WINNEBAGO	4	2025-2029
HARRISON RD	0.2 MI N OF WISHOP RD	LAND ACQUISITION  MISCELLANEOUS IMPROVEMENTS	\$20,000	WINNEBAGO	4	2025-2029

**FY 2024-2029 Rebuild Illinois  
Highway Improvement Program  
District 2  
State Highways**

Route / Street	Location	Improvements	Est. Cost	County	MYP Years													
		TAMP Category			Past	Current												
MELUGINS GROVE RD TOWN HALL RD	DITCHES IN US 30 ROW 1 MI & 1.5 MI W OF ILL 251	BRIDGE REPLACEMENT	\$3,000,000	LEE	13	2024												
<i>ISOLATED STRUCTURE THAT WILL BE NEGOTIATED FOR TRANSFER WITH FUTURE ROADWAY IMPROVEMENT.</i>																		
		RECONSTRUCTION - BRIDGES																
		<b>Structure Information</b>																
		<table style="width: 100%; border-collapse: collapse;"> <thead> <tr> <th style="border-bottom: 1px solid black;">Str Number</th> <th style="border-bottom: 1px solid black;">AADT</th> <th style="border-bottom: 1px solid black;">Truck Pct</th> <th style="border-bottom: 1px solid black;">NHS</th> </tr> </thead> <tbody> <tr> <td>0520040</td> <td>25</td> <td>N/A</td> <td>N</td> </tr> <tr> <td>0520041</td> <td>10</td> <td>N/A</td> <td>N</td> </tr> </tbody> </table>					Str Number	AADT	Truck Pct	NHS	0520040	25	N/A	N	0520041	10	N/A	N
Str Number	AADT	Truck Pct	NHS															
0520040	25	N/A	N															
0520041	10	N/A	N															
MOLINE RD	DRAINAGE DITCH 1 MI NE OF LYNDON	BRIDGE DECK OVERLAY BRIDGE DECK REPAIRS BRIDGE REPAIR BRIDGE JOINT REPLACE/REPAIR	\$200,000	WHITESIDE	1	2025-2029												
		PRESERVATION - BRIDGES																
MOLINE RD	94TH AVE W OF HILLSDALE	CULVERT REPLACEMENT INTERSECTION IMPROVEMENT	\$1,250,000	ROCK ISLAND	2	2025-2029												
<i>ISOLATED STRUCTURE THAT WILL BE NEGOTIATED FOR TRANSFER WITH FUTURE ROADWAY IMPROVEMENT.</i>																		
		MISCELLANEOUS IMPROVEMENTS																
MOLINE RD	94TH AVE W OF HILLSDALE	LAND ACQUISITION	\$40,000	ROCK ISLAND	2	2025-2029												
<i>ISOLATED STRUCTURE THAT WILL BE NEGOTIATED FOR TRANSFER WITH FUTURE ROADWAY IMPROVEMENT.</i>																		
		MISCELLANEOUS IMPROVEMENTS																

**FY 2024-2029 Rebuild Illinois  
Highway Improvement Program  
District 2  
State Highways**

Route / Street	Location	Improvements TAMP Category	Est. Cost	County	MYP Years	
					Past	Current
OSCO RD	1.6 MI S OF US 6	CULVERT REPLACEMENT	\$450,000	HENRY	2	2025-2029
		MISCELLANEOUS IMPROVEMENTS				
OSCO RD	1.6 MI S OF US 6	LAND ACQUISITION	\$20,000	HENRY	2	2025-2029
		MISCELLANEOUS IMPROVEMENTS				
SPRINGFIELD AVE	N FORK KENT CREEK 0.5 MI S OF ILL 70	BRIDGE REPLACEMENT	\$2,500,000	WINNEBAGO	5	2025-2029
	<i>ISOLATED STRUCTURE THAT WILL BE NEGOTIATED FOR TRANSFER WITH FUTURE ROADWAY IMPROVEMENT.</i>					
		RECONSTRUCTION - BRIDGES				
				<b>Structure Information</b>		
				<u>Str Number</u> <u>AADT</u> <u>Truck Pct</u> <u>NHS</u>		
				1010100   7,300   5   Y		
VARIOUS	VARIOUS LOCATIONS (ADA RAMPS)	ADA IMPROVEMENTS	\$7,122,000	DISTRICT-WIDE	8	2025-2029
		MISCELLANEOUS IMPROVEMENTS				
VARIOUS	MISCELLANEOUS LAND ACQUISITION FOR ADA RAMPS	LAND ACQUISITION	\$50,000	DISTRICT-WIDE	6	2024
		MISCELLANEOUS IMPROVEMENTS				

**FY 2024-2029 Rebuild Illinois  
Highway Improvement Program  
District 2  
State Highways**

Route / Street	Location	Improvements	Est. Cost	County	MYP Years	
		TAMP Category			Past	Current
VARIOUS	MISCELLANEOUS LAND ACQUISITION FOR ADA RAMPS	LAND ACQUISITION	\$250,000	DISTRICT-WIDE	5	2025-2029
		MISCELLANEOUS IMPROVEMENTS				
VARIOUS	VARIOUS LOCATIONS DISTRICTWIDE	BRIDGE CLEANING	\$230,000	HENRY LEE ROCK ISLAND WHITESIDE VARIOUS	2	2024
		PRESERVATION - BRIDGES				
VARIOUS	VARIOUS LOCATIONS DISTRICTWIDE	BRIDGE CLEANING	\$110,000	WINNEBAGO BOONE	2	2024
		PRESERVATION - BRIDGES				
VARIOUS	VARIOUS LOCATIONS DISTRICTWIDE	BRIDGE CLEANING	\$215,000	CARROLL OGLE STEPHENSON WHITESIDE VARIOUS	2	2024
		PRESERVATION - BRIDGES				
VARIOUS	DISTRICT MISCELLANEOUS	MISCELLANEOUS PROJECTS	\$500,000	DISTRICT-WIDE	5	2024
		MISCELLANEOUS IMPROVEMENTS				

**FY 2024-2029 Rebuild Illinois  
Highway Improvement Program  
District 2  
State Highways**

Route / Street	Location	Improvements	Est. Cost	County	MYP Years	
		TAMP Category			Past	Current
VARIOUS	DISTRICT MISCELLANEOUS	MISCELLANEOUS PROJECTS	\$2,500,000	DISTRICT-WIDE	8	2025-2029
		MISCELLANEOUS IMPROVEMENTS				
VARIOUS	BRIDGE DECK SEALING	BRIDGE DECK SEALING	\$670,000	DISTRICT-WIDE	6	2024
		PRESERVATION - BRIDGES				
VARIOUS	BRIDGE DECK SEALING	BRIDGE DECK SEALING	\$3,350,000	DISTRICT-WIDE	5	2025-2029
		PRESERVATION - BRIDGES				
VARIOUS	ENVIRONMENTAL MAINTENANCE & TREE MITIGATION	MISCELLANEOUS	\$50,000	DISTRICT-WIDE	3	2025-2029
		MISCELLANEOUS IMPROVEMENTS				
VARIOUS	HIGHWAY SAFETY IMPROVEMENT PROGRAM PROJECTS	SAFETY IMPROVEMENTS	\$7,947,000	DISTRICT-WIDE	5	2025-2029
		SAFETY				
VARIOUS	SURVEY & RIGHT-OF-WAY DOCUMENTS	P.E. (ROW) P.E. SURVEYS (ROW)	\$1,000,000	DISTRICT-WIDE	2	2024
		MISCELLANEOUS IMPROVEMENTS				

**FY 2024-2029 Rebuild Illinois  
Highway Improvement Program  
District 2  
State Highways**

Route / Street	Location	Improvements	Est. Cost	County	MYP Years	
		TAMP Category			Past	Current
VARIOUS	SURVEY & RIGHT-OF-WAY DOCUMENTS	P.E. (ROW) P.E. SURVEYS (ROW)	\$1,000,000	DISTRICT-WIDE	2	2025-2029
		MISCELLANEOUS IMPROVEMENTS				
VARIOUS	ON-CALL ENGINEERING	P.E. (PHASE I) P.E. (PHASE II) P.E. (CONSULTANT PLANS)	\$12,000,000	DISTRICT-WIDE	3	2024
		MISCELLANEOUS IMPROVEMENTS				
VARIOUS	ON-CALL ENGINEERING	P.E. (PHASE I) P.E. (PHASE II) P.E. (CONSULTANT PLANS)	\$8,500,000	DISTRICT-WIDE	2	2025-2029
		MISCELLANEOUS IMPROVEMENTS				
VARIOUS	GEOTECHNICAL CONSULTANT	P.E. PROJECT MANAGERS	\$200,000	DISTRICT-WIDE	1	2024
		MISCELLANEOUS IMPROVEMENTS				
VARIOUS	GEOTECHNICAL CONSULTANT	P.E. PROJECT MANAGERS	\$800,000	DISTRICT-WIDE	1	2025-2029
		MISCELLANEOUS IMPROVEMENTS				
VARIOUS	LOCAL ROADS CONSULTANT	P.E. PROJECT MANAGERS	\$500,000	DISTRICT-WIDE	1	2024
		MISCELLANEOUS IMPROVEMENTS				

**FY 2024-2029 Rebuild Illinois  
Highway Improvement Program  
District 2  
State Highways**

Route / Street	Location	Improvements	Est. Cost	County	MYP Years	
		TAMP Category			Past	Current
VARIOUS	LOCAL ROADS CONSULTANT	P.E. PROJECT MANAGERS	\$500,000	DISTRICT-WIDE	1	2025-2029
		MISCELLANEOUS IMPROVEMENTS				
VARIOUS	PROJECT SUPPORT CONSULTANT	P.E. PROJECT MANAGERS	\$200,000	DISTRICT-WIDE	1	2024
		MISCELLANEOUS IMPROVEMENTS				
VARIOUS	PROJECT SUPPORT CONSULTANT	P.E. PROJECT MANAGERS	\$800,000	DISTRICT-WIDE	1	2025-2029
		MISCELLANEOUS IMPROVEMENTS				
VARIOUS	ON-CALL ENGINEERING - STRUCTURES	P.E. (PHASE II)	\$500,000	DISTRICT-WIDE	1	2024
		MISCELLANEOUS IMPROVEMENTS				
VARIOUS	MISCELLANEOUS LAND ACQUISITION	LAND ACQUISITION	\$400,000	DISTRICT-WIDE	4	2025-2029
		MISCELLANEOUS IMPROVEMENTS				
VARIOUS	PRE-LAND ACQUISITION ACTIVITY	PRE-ACQUISITION ACTIVITY	\$50,000	DISTRICT-WIDE	6	2024
		MISCELLANEOUS IMPROVEMENTS				

**FY 2024-2029 Rebuild Illinois  
Highway Improvement Program  
District 2  
State Highways**

Route / Street	Location	Improvements	Est. Cost	County	MYP Years	
		TAMP Category			Past	Current
VARIOUS	PRE-LAND ACQUISITION ACTIVITY	PRE-ACQUISITION ACTIVITY	\$50,000	DISTRICT-WIDE	5	2025-2029
		MISCELLANEOUS IMPROVEMENTS				
VARIOUS	POST-LAND ACQUISITION ACTIVITY	POST-ACQUISITION ACTIVITY	\$50,000	DISTRICT-WIDE	6	2024
		MISCELLANEOUS IMPROVEMENTS				
VARIOUS	POST-LAND ACQUISITION ACTIVITY	POST-ACQUISITION ACTIVITY	\$50,000	DISTRICT-WIDE	5	2025-2029
		MISCELLANEOUS IMPROVEMENTS				
VARIOUS	MISCELLANEOUS UTILITY ADJUSTMENTS	UTILITY ADJUSTMENT	\$100,000	DISTRICT-WIDE	5	2024
		MISCELLANEOUS IMPROVEMENTS				
VARIOUS	MISCELLANEOUS UTILITY ADJUSTMENTS	UTILITY ADJUSTMENT	\$500,000	DISTRICT-WIDE	5	2025-2029
		MISCELLANEOUS IMPROVEMENTS				



**FY 2024-2029 Rebuild Illinois  
Highway Improvement Program  
District 2  
State Highways**

Route / Street	Location	Improvements	Est. Cost	County	MYP Years									
		TAMP Category			Past	Current								
VARIOUS	CONSTRUCTION ENGINEERING	CONSTRUCTION ENGINEERING	\$10,000,000	DISTRICT-WIDE	2	2024								
		MISCELLANEOUS IMPROVEMENTS												
VARIOUS	CONSTRUCTION ENGINEERING	CONSTRUCTION ENGINEERING	\$7,500,000	DISTRICT-WIDE	1	2025-2029								
		MISCELLANEOUS IMPROVEMENTS												
VARIOUS	CONSTRUCTION ENGINEERING - MATERIAL TESTING	CONSTRUCTION ENGINEERING CE QA/MATERIALS TESTING	\$500,000	DISTRICT-WIDE	1	2024								
		MISCELLANEOUS IMPROVEMENTS												
W LINCOLNWAY	UP RR 1.3 MI N OF US 30	BRIDGE REPLACEMENT	\$1,700,000	WHITESIDE	2	2025-2029								
	<i>ISOLATED STRUCTURE THAT WILL BE NEGOTIATED FOR TRANSFER WITH FUTURE ROADWAY IMPROVEMENT.</i>													
		RECONSTRUCTION - BRIDGES												
					<b>Structure Information</b> <table style="margin-left: auto; margin-right: 0; border-collapse: collapse;"> <tr> <td style="border-bottom: 1px solid black; padding: 2px;">Str Number</td> <td style="border-bottom: 1px solid black; padding: 2px;">AADT</td> <td style="border-bottom: 1px solid black; padding: 2px;">Truck Pct</td> <td style="border-bottom: 1px solid black; padding: 2px;">NHS</td> </tr> <tr> <td style="padding: 2px;">0980024</td> <td style="padding: 2px;">3,850</td> <td style="padding: 2px;">21</td> <td style="padding: 2px;">N</td> </tr> </table>		Str Number	AADT	Truck Pct	NHS	0980024	3,850	21	N
Str Number	AADT	Truck Pct	NHS											
0980024	3,850	21	N											
W LINCOLNWAY	UP RR 1.3 MI N OF US 30	RR ENGINEERING	\$30,000	WHITESIDE	2	2025-2029								
	<i>ISOLATED STRUCTURE THAT WILL BE NEGOTIATED FOR TRANSFER WITH FUTURE ROADWAY IMPROVEMENT.</i>													
		RECONSTRUCTION - BRIDGES												

**FY 2024-2029 Rebuild Illinois  
Highway Improvement Program  
District 2  
State Highways**

Route / Street	Location	Improvements	Est. Cost	County	MYP Years	
		TAMP Category			Past	Current
W LINCOLNWAY	UP RR 1.3 MI N OF US 30	P.E. (PHASE II)	\$170,000	WHITESIDE	2	2025-2029
<i>ISOLATED STRUCTURE THAT WILL BE NEGOTIATED FOR TRANSFER WITH FUTURE ROADWAY IMPROVEMENT.</i>						
RECONSTRUCTION - BRIDGES						
W LINCOLNWAY	UP RR 1.3 MI N OF US 30	LAND ACQUISITION	\$50,000	WHITESIDE	2	2025-2029
<i>ISOLATED STRUCTURE THAT WILL BE NEGOTIATED FOR TRANSFER WITH FUTURE ROADWAY IMPROVEMENT.</i>						
RECONSTRUCTION - BRIDGES						
W LINCOLNWAY	AT MCCUE RD / EMERSON RD W OF STERLING	INTERSECTION IMPROVEMENT	\$588,000	WHITESIDE	2	2025-2029
SAFETY						
W LINCOLNWAY	AT MCCUE RD / EMERSON RD W OF STERLING	LAND ACQUISITION	\$30,000	WHITESIDE	2	<b>2024</b>
SAFETY						

**FY 2024-2027 Rebuild Illinois  
Highway Improvement Program  
District 2  
Local Highways**

Route / Street	Location	Improvements	Est. Cost	County	MYP Years	
		TAMP Category			Past	Current
ILL 92 1ST AVE	16TH ST TO 24TH ST IN ROCK ISLAND Miles = 0.73	STANDARD OVERLAY	\$3,250,000	ROCK ISLAND	2	2024
		REHABILITATION - PAVEMENTS				
ILL 251 N 2ND ST	E RIVERSIDE BLVD TO RIVER LN IN LOVES PARK	SIDEWALKS	\$411,000	WINNEBAGO	2	2024
		MISCELLANEOUS IMPROVEMENTS				
1ST ST	E 1ST AVE TO US 150 IN COAL VALLEY Miles = 1.66	STANDARD OVERLAY	\$1,054,000	ROCK ISLAND	2	2025-2029
		REHABILITATION - PAVEMENTS				
8TH AVE	AT KEITH CREEK 0.1 MI E OF KISHWAUKEE ST IN ROCKFORD	BRIDGE REPLACEMENT	\$1,000,000	WINNEBAGO	4	2024
		RECONSTRUCTION - BRIDGES				
8TH AVE	AT KEITH CREEK 0.1 MI E OF KISHWAUKEE ST IN ROCKFORD	CONSTRUCTION ENGINEERING	\$100,000	WINNEBAGO	4	2024
		RECONSTRUCTION - BRIDGES				
9TH ST TWO-WAY CON	VARIOUS LOCATIONS IN ROCKFORD	MISCELLANEOUS	\$11,669,000	WINNEBAGO	1	2025-2029
		MISCELLANEOUS IMPROVEMENTS				

**FY 2024-2027 Rebuild Illinois  
Highway Improvement Program  
District 2  
Local Highways**

Route / Street	Location	Improvements	Est. Cost	County	MYP Years	
		TAMP Category			Past	Current
15TH AVE	AT ROCK RIVER E OF MAIN ST IN ROCKFORD	BRIDGE REPLACEMENT	\$3,095,000	WINNEBAGO	1	2025-2029
		<i>ILLINOIS SPECIAL BRIDGE PROGRAM LOCAL PROJECT; CONTINGENT UPON LOCAL AGENCY PROVIDING MATCHING FUNDS.</i>				
		RECONSTRUCTION - BRIDGES				
15TH AVE	AT ROCK RIVER E OF MAIN ST IN ROCKFORD	CONSTRUCTION ENGINEERING	\$242,000	WINNEBAGO	1	2025-2029
		<i>ILLINOIS SPECIAL BRIDGE PROGRAM LOCAL PROJECT; CONTINGENT UPON LOCAL AGENCY PROVIDING MATCHING FUNDS.</i>				
		RECONSTRUCTION - BRIDGES				
19TH AVE	ECL OF ROCK ISLAND TO 7TH ST IN MOLINE Miles = 0.50	STANDARD OVERLAY	\$1,265,000	ROCK ISLAND	2	2024
		REHABILITATION - PAVEMENTS				
19TH AVE	7TH ST TO 0.1 MI W OF 16TH AVE IN MOLINE Miles = 0.66	STANDARD OVERLAY	\$1,510,000	ROCK ISLAND	2	2025-2029
		REHABILITATION - PAVEMENTS				
30TH ST	5TH AVE (ILL 92) TO 18TH AVE Miles = 0.98	RECONSTRUCTION	\$4,234,000	ROCK ISLAND	4	2024
		RECONSTRUCTION - PAVEMENTS				

**FY 2024-2027 Rebuild Illinois  
Highway Improvement Program  
District 2  
Local Highways**

Route / Street	Location	Improvements	Est. Cost	County	MYP Years	
		TAMP Category			Past	Current
31ST AVE	ILL 92 TO US 67 IN ROCK ISLAND Miles = 1.10	STANDARD OVERLAY	\$2,050,000	ROCK ISLAND	4	2024
		REHABILITATION - PAVEMENTS				
ALBANY RD FENTON RD	ALBANY RD: DIAMOND RD TO SAND RD; FENTON RD: 0.8 MI S OF GARDEN PLAIN RD TO BLACK RD	COLD IN-PLACE RECYCLING	\$2,425,000	WHITESIDE	1	2024
		REHABILITATION - PAVEMENTS				
ALPINE RD	CHARLES ST TO LINDEN RD IN ROCKFORD	P.E. (PHASE I)	\$4,500,000	WINNEBAGO	1	2024
		RECONSTRUCTION - PAVEMENTS				
BIG CUT RD	OVER BNSF RR 3 MI SW OF MT CARROLL	BRIDGE REPLACEMENT	\$1,279,000	CARROLL	5	2024
	<i>ILLINOIS SPECIAL BRIDGE PROGRAM LOCAL PROJECT; CONTINGENT UPON JOINT FUNDING AGREEMENT BETWEEN IDOT, ICC, RAILROAD AND LOCAL AGENCY.</i>					
		RECONSTRUCTION - BRIDGES				
BIG CUT RD	OVER BNSF RR 3 MI SW OF MT CARROLL	CONSTRUCTION ENGINEERING	\$96,000	CARROLL	5	2024
	<i>ILLINOIS SPECIAL BRIDGE PROGRAM LOCAL PROJECT; CONTINGENT UPON JOINT FUNDING AGREEMENT BETWEEN IDOT, ICC, RAILROAD AND LOCAL AGENCY.</i>					
		RECONSTRUCTION - BRIDGES				

**FY 2024-2027 Rebuild Illinois  
Highway Improvement Program  
District 2  
Local Highways**

Route / Street	Location	Improvements	Est. Cost	County	MYP Years	
		TAMP Category			Past	Current
BROOKLYN RD	AT WILLOW CREEK 0.5 MI N OF US 30	BRIDGE REPLACEMENT	\$650,000	LEE	1	2024
		RECONSTRUCTION - BRIDGES				
CAPRON RD	AT PISCASAW CREEK 2.5 MI S OF CAPRON	BRIDGE REPLACEMENT	\$3,750,000	BOONE	1	2025-2029
		RECONSTRUCTION - BRIDGES				
CAPRON RD	AT PISCASAW CREEK 2.5 MI S OF CAPRON	CONSTRUCTION ENGINEERING	\$120,000	BOONE	1	2025-2029
		RECONSTRUCTION - BRIDGES				
CARON RD CRESTON RD	CARON RD: 7TH AVE TO 0.1 MI S OF CRESTON RD; CRESTON RD: 0.1 MI W OF CARON RD TO I-39 OVERPASS Miles = 2.13	STANDARD OVERLAY	\$1,600,000	OGLE	3	2024
		REHABILITATION - PAVEMENTS				
CH 2 GERMAN CHURCH RD	ILL 72 TO DEER PATH RD Miles = 4.60	STANDARD OVERLAY	\$925,000	OGLE	2	2025-2029
		REHABILITATION - PAVEMENTS				
CH 5 MASSBACH RD	AT SCRUB CREEK 6 MI SE OF DERINDA CENTER	BRIDGE REPLACEMENT	\$600,000	JO DAVIESS	11	2025-2029
		RECONSTRUCTION - BRIDGES				

**FY 2024-2027 Rebuild Illinois  
Highway Improvement Program  
District 2  
Local Highways**

Route / Street	Location	Improvements	Est. Cost	County	MYP Years	
		TAMP Category			Past	Current
CH 6 WILLOW RD	AT MUDDY PLUM RIVER 5.5 MI SE OF STOCKTON	BRIDGE REPLACEMENT	\$600,000	JO DAVIESS	11	2024
		RECONSTRUCTION - BRIDGES				
CH 8 IDEAL RD	MORRISON RD TO DUTCHTOWN RD Miles = 4.43	RECONSTRUCTION	\$4,913,000	CARROLL	4	2024
		RECONSTRUCTION - PAVEMENTS				
CH 8 RIVER RD	ILL 75 TO ROCK CITY RD	COLD IN-PLACE RECYCLING	\$781,000	STEPHENSON	1	2024
		REHABILITATION - PAVEMENTS				
CH 8 RIVER RD	ILL 75 TO ROCK CITY RD Miles = 5.17	CHIP SEAL-A2	\$167,000	STEPHENSON	1	2024
		PRESERVATION - PAVEMENTS				
CH 28 DAKOTA RD	ROCK GROVE RD TO ILL 75	COLD IN-PLACE RECYCLING	\$5,831,000	STEPHENSON	2	2025-2029
		REHABILITATION - PAVEMENTS				
CH 30 BAILEYVILLE RD	MONTAGUE RD TO ILL 26 Miles = 4.54	STANDARD OVERLAY	\$875,000	OGLE	3	2024
		REHABILITATION - PAVEMENTS				

**FY 2024-2027 Rebuild Illinois  
Highway Improvement Program  
District 2  
Local Highways**

Route / Street	Location	Improvements	Est. Cost	County	MYP Years	
		TAMP Category			Past	Current
CH 55 E RIVERSIDE BLVD	MATERIAL AVE TO SAGE DR IN LOVES PARK Miles = 0.78	DESIGNED OVERLAY CURB AND GUTTER	\$11,042,000	WINNEBAGO	2	2024
		REHABILITATION - PAVEMENTS				
CH 55 E RIVERSIDE BLVD	MATERIAL AVE TO SAGE DR IN LOVES PARK	CONSTRUCTION ENGINEERING	\$480,000	WINNEBAGO	1	2024
		REHABILITATION - PAVEMENTS				
CH 63 63RD ST	KNOXVILLE RD TO MERCER CO LINE Miles = 3.05	RECONSTRUCTION	\$2,000,000	ROCK ISLAND	1	2025-2029
		RECONSTRUCTION - PAVEMENTS				
CH 63 63RD ST	KNOXVILLE RD TO MERCER CO LINE	CONSTRUCTION ENGINEERING	\$60,000	ROCK ISLAND	1	2025-2029
		RECONSTRUCTION - PAVEMENTS				
CH 76 PRAIRIE HILL RD	AT ROCK RIVER 0.4 MI W OF ILL 2 N OF ROCKTON  <i>ILLINOIS SPECIAL BRIDGE PROGRAM LOCAL PROJECT; CONTINGENT UPON LOCAL AGENCY PROVIDING MATCHING FUNDS.</i>	BRIDGE REPLACEMENT	\$5,026,000	WINNEBAGO	7	2025-2029
		RECONSTRUCTION - BRIDGES				



**FY 2024-2027 Rebuild Illinois  
Highway Improvement Program  
District 2  
Local Highways**

Route / Street	Location	Improvements	Est. Cost	County	MYP Years	
		TAMP Category			Past	Current
CH 76 PRAIRIE HILL RD	AT ROCK RIVER 0.4 MI W OF ILL 2 N OF ROCKTON	CONSTRUCTION ENGINEERING	\$402,000	WINNEBAGO	7	2025-2029
<i>ILLINOIS SPECIAL BRIDGE PROGRAM LOCAL PROJECT; CONTINGENT UPON LOCAL AGENCY PROVIDING MATCHING FUNDS.</i>		RECONSTRUCTION - BRIDGES				
CH 19 N 700 AVE	AT HILLERY CREEK 3 MI S OF CAMBRIDGE	BRIDGE REPLACEMENT	\$431,000	HENRY	1	2024
		RECONSTRUCTION - BRIDGES				
CORDOVA RD BLACK RD	CORDOVA RD: ROCK ISLAND CO LINE TO I-88; BLACK RD: 0.5 MI E OF FENTON RD TO ILL 78	COLD IN-PLACE RECYCLING	\$1,718,000	WHITESIDE	1	2025-2029
		REHABILITATION - PAVEMENTS				
DAGGERT RD	AT E JOHNSON CREEK 3 MI S OF MT CARROLL	BRIDGE REPLACEMENT	\$500,000	CARROLL	3	2025-2029
		RECONSTRUCTION - BRIDGES				
DAGGERT RD	AT E JOHNSON CREEK 3 MI S OF MT CARROLL	CONSTRUCTION ENGINEERING	\$70,000	CARROLL	3	2025-2029
		RECONSTRUCTION - BRIDGES				

**FY 2024-2027 Rebuild Illinois  
Highway Improvement Program  
District 2  
Local Highways**

Route / Street	Location	Improvements	Est. Cost	County	MYP Years	
		TAMP Category			Past	Current
E 11TH ST	AT I&M FEEDER CANAL 0.5 MI E OF ILL 40 IN ROCK FALLS	BRIDGE REPLACEMENT	\$2,070,000	WHITESIDE	4	2025-2029
<i>ILLINOIS SPECIAL BRIDGE PROGRAM LOCAL PROJECT; CONTINGENT UPON LOCAL AGENCY PROVIDING MATCHING FUNDS.</i>						
RECONSTRUCTION - BRIDGES						
E 11TH ST	AT I&M FEEDER CANAL 0.5 MI E OF ILL 40 IN ROCK FALLS	CONSTRUCTION ENGINEERING	\$166,000	WHITESIDE	3	2025-2029
<i>ILLINOIS SPECIAL BRIDGE PROGRAM LOCAL PROJECT; CONTINGENT UPON LOCAL AGENCY PROVIDING MATCHING FUNDS.</i>						
RECONSTRUCTION - BRIDGES						
E 2ND ST BROADWAY AVE	E 2ND ST: 1ST AVE (ILL 40) TO BROADWAY AVE; BROADWAY AVE: E 3RD ST (ILL 2) TO E 2ND ST IN STERLING	BIKEWAY	\$2,633,000	WHITESIDE	1	<b>2024</b>
MISCELLANEOUS IMPROVEMENTS						
FREMONT RD	AT ELKHORN CREEK 4 MI NE OF MILLEDGEVILLE	P.E. (PHASE I) P.E. (PHASE II)	\$96,000	CARROLL	1	<b>2024</b>
RECONSTRUCTION - BRIDGES						
FREMONT RD	AT ELKHORN CREEK 4 MI NE OF MILLEDGEVILLE	BRIDGE REPLACEMENT	\$944,000	CARROLL	1	2025-2029
RECONSTRUCTION - BRIDGES						

**FY 2024-2027 Rebuild Illinois  
Highway Improvement Program  
District 2  
Local Highways**

Route / Street	Location	Improvements	Est. Cost	County	MYP Years	
		TAMP Category			Past	Current
GENESEE CT	AT ROCK CREEK E OF LISTER RD IN MORRISON	BRIDGE REPLACEMENT	\$3,415,000	WHITESIDE	5	2025-2029
		<i>ILLINOIS SPECIAL BRIDGE PROGRAM LOCAL PROJECT; CONTINGENT UPON LOCAL AGENCY PROVIDING MATCHING FUNDS.</i>				
		RECONSTRUCTION - BRIDGES				
GENESEE CT	AT ROCK CREEK E OF LISTER RD IN MORRISON	CONSTRUCTION ENGINEERING	\$268,000	WHITESIDE	5	2025-2029
		<i>ILLINOIS SPECIAL BRIDGE PROGRAM LOCAL PROJECT; CONTINGENT UPON LOCAL AGENCY PROVIDING MATCHING FUNDS.</i>				
		RECONSTRUCTION - BRIDGES				
HAHNAMAN RD OSAGE RD YORKTOWN RD	HAHNAMAN RD: YORKTOWN RD TO TAMPICO ECL; OSAGE RD: YORKTOWN RD TO 0.3 MI E OF YORKTOWN RD; YORKTOWN RD: HAHNAMAN RD TO OSAGE RD	COLD IN-PLACE RECYCLING	\$2,296,000	WHITESIDE	1	2025-2029
		REHABILITATION - PAVEMENTS				
HANCOCK AVE	AT PECATONICA RIVER NE OF FREEPORT	BRIDGE SUPERSTRUCTURE REPLACE	\$2,041,000	STEPHENSON	1	2024
		REHABILITATION - BRIDGES				
KNOXVILLE RD	99TH ST TO 190TH AVE	PATCHING	\$300,000	ROCK ISLAND	1	2024
		PRESERVATION - PAVEMENTS				

**FY 2024-2027 Rebuild Illinois  
Highway Improvement Program  
District 2  
Local Highways**

Route / Street	Location	Improvements	Est. Cost	County	MYP Years	
		TAMP Category			Past	Current
LYNDON RD	CAPP RD TO US 30	COLD IN-PLACE RECYCLING	\$2,000,000	WHITESIDE	1	2025-2029
		REHABILITATION - PAVEMENTS				
N 700TH AVE	AT TRIB EDWARDS RIVER 2 MI E OF OPHIEM	BRIDGE REPLACEMENT	\$450,000	HENRY	3	2025-2029
		RECONSTRUCTION - BRIDGES				
NEWBURG RD	SHAW RD TO IRENE RD IN BELVIDERE Miles = 1.50	STANDARD OVERLAY	\$418,000	BOONE	1	2024
		REHABILITATION - PAVEMENTS				
PARK CT	AT YELLOW CREEK AT KRAPE PARK IN FREEPORT	BRIDGE REPLACEMENT	\$2,200,000	STEPHENSON	6	2025-2029
		RECONSTRUCTION - BRIDGES				
ROSCOE RD	AT ROCK RIVER 0.2 MI W OF ILL 251	BRIDGE REHABILITATION	\$2,240,000	WINNEBAGO	3	2025-2029
		ILLINOIS SPECIAL BRIDGE PROGRAM LOCAL PROJECT; CONTINGENT UPON LOCAL AGENCY PROVIDING MATCHING FUNDS.				
		REHABILITATION - BRIDGES				

**FY 2024-2027 Rebuild Illinois  
Highway Improvement Program  
District 2  
Local Highways**

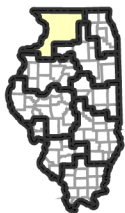
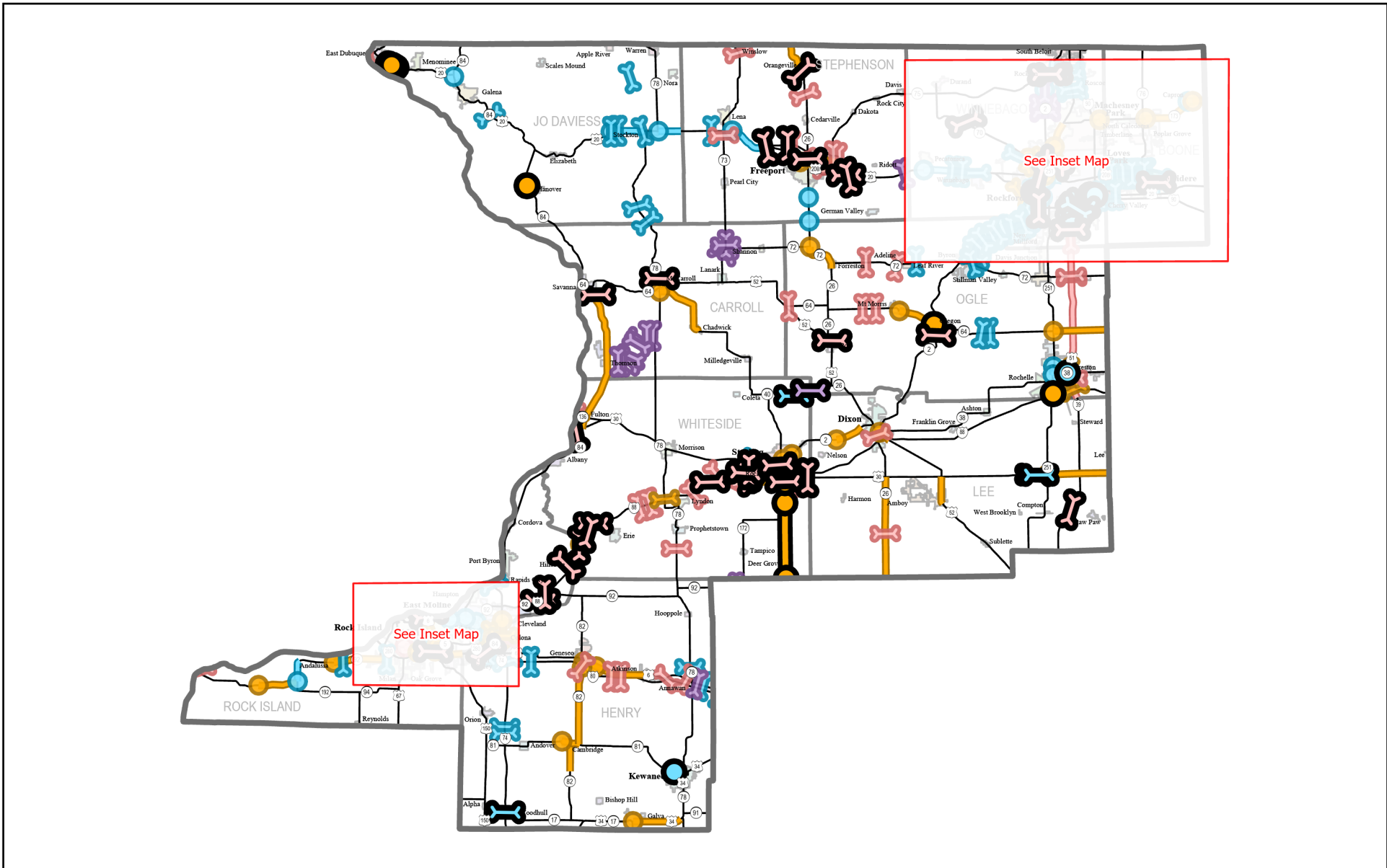
Route / Street	Location	Improvements	Est. Cost	County	MYP Years	
		TAMP Category			Past	Current
ROSCOE RD	AT ROCK RIVER 0.2 MI W OF ILL 251	CONSTRUCTION ENGINEERING	\$148,000	WINNEBAGO	3	2025-2029
<i>ILLINOIS SPECIAL BRIDGE PROGRAM LOCAL PROJECT; CONTINGENT UPON LOCAL AGENCY PROVIDING MATCHING FUNDS.</i>		REHABILITATION - BRIDGES				
SCHAPVILLE RD	AT MILL CREEK 6 MI N OF ELIZABETH	BRIDGE REPLACEMENT	\$400,000	JO DAVIESS	11	2025-2029
		RECONSTRUCTION - BRIDGES				
STAGECOACH TRAIL RD	AT CLEAR CREEK 1 MI W OF WARREN	BRIDGE REPLACEMENT	\$600,000	JO DAVIESS	9	2025-2029
		RECONSTRUCTION - BRIDGES				
TOWER RD	MONTAGUE RD TO WATER RD Miles = 3.75	STANDARD OVERLAY	\$800,000	OGLE	3	2025-2029
		REHABILITATION - PAVEMENTS				
US BUS 20	AVON ST TO E STATE ST IN ROCKFORD	P.E. (PHASE II)	\$1,378,000	WINNEBAGO	1	2024
		RECONSTRUCTION - PAVEMENTS				
US BUS 20	AVON ST TO E STATE ST IN ROCKFORD Miles = 1.74	RECONSTRUCTION MISCELLANEOUS BRIDGE APPROACH ROADWAY	\$17,571,000	WINNEBAGO	1	2024
		RECONSTRUCTION - PAVEMENTS				

**FY 2024-2027 Rebuild Illinois  
Highway Improvement Program  
District 2  
Local Highways**

Route / Street	Location	Improvements	Est. Cost	County	MYP Years	
		TAMP Category			Past	Current
US BUS 20	AVON ST TO E STATE ST IN ROCKFORD	CONSTRUCTION ENGINEERING	\$1,364,000	WINNEBAGO	1	2024
		RECONSTRUCTION - PAVEMENTS				
VARIOUS	GREATER DOWNTOWN REVITALIZATION PROJECT IN EAST MOLINE	NEW CONSTRUCTION RECONSTRUCTION BIKEWAY	\$24,299,000	ROCK ISLAND	1	2025-2029
		INITIAL CONSTRUCTION - PAVEMENTS				
VARIOUS	GREATER DOWNTOWN REVITALIZATION PROJECT IN EAST MOLINE	CONSTRUCTION ENGINEERING	\$1,944,000	ROCK ISLAND	1	2025-2029
		INITIAL CONSTRUCTION - PAVEMENTS				
VARIOUS	PROJECT ROCK - ROCK RIVER RECREATIONAL PATH IN DIXON	BIKEWAY	\$10,449,000	LEE	1	2024
		MISCELLANEOUS IMPROVEMENTS				
VARIOUS	PROJECT ROCK - ROCK RIVER RECREATIONAL PATH IN DIXON	CONSTRUCTION ENGINEERING	\$774,000	LEE	1	2024
		MISCELLANEOUS IMPROVEMENTS				
VARIOUS	VARIOUS LOCATIONS IN WINNEBAGO CO Miles = 3.78	DESIGNED OVERLAY WIDENING EXISTING PAVEMENT	\$2,500,000	WINNEBAGO	1	2025-2029
		REHABILITATION - PAVEMENTS				

**FY 2024-2027 Rebuild Illinois  
Highway Improvement Program  
District 2  
Local Highways**

Route / Street	Location	Improvements	Est. Cost	County	MYP Years	
		TAMP Category			Past	Current
W LE FEVRE RD	AVE L TO ILL 40 IN STERLING Miles = 0.69	RECONSTRUCTION	\$2,500,000	WHITESIDE	7	2024
		RECONSTRUCTION - PAVEMENTS				
WOODSTOCK RD	AT PISCASAW CREEK 0.6 MI E OF POPLAR GROVE RD	BRIDGE REPLACEMENT	\$2,051,000	BOONE	2	2025-2029
	<i>ILLINOIS SPECIAL BRIDGE PROGRAM LOCAL PROJECT; CONTINGENT UPON LOCAL AGENCY PROVIDING MATCHING FUNDS.</i>					
		RECONSTRUCTION - BRIDGES				
WOODSTOCK RD	AT PISCASAW CREEK 0.6 MI E OF POPLAR GROVE RD	CONSTRUCTION ENGINEERING	\$131,000	BOONE	2	2025-2029
	<i>ILLINOIS SPECIAL BRIDGE PROGRAM LOCAL PROJECT; CONTINGENT UPON LOCAL AGENCY PROVIDING MATCHING FUNDS.</i>					
		RECONSTRUCTION - BRIDGES				



## REGION 2 DISTRICT 2

Proposed FY 2024-2029  
Highway Program

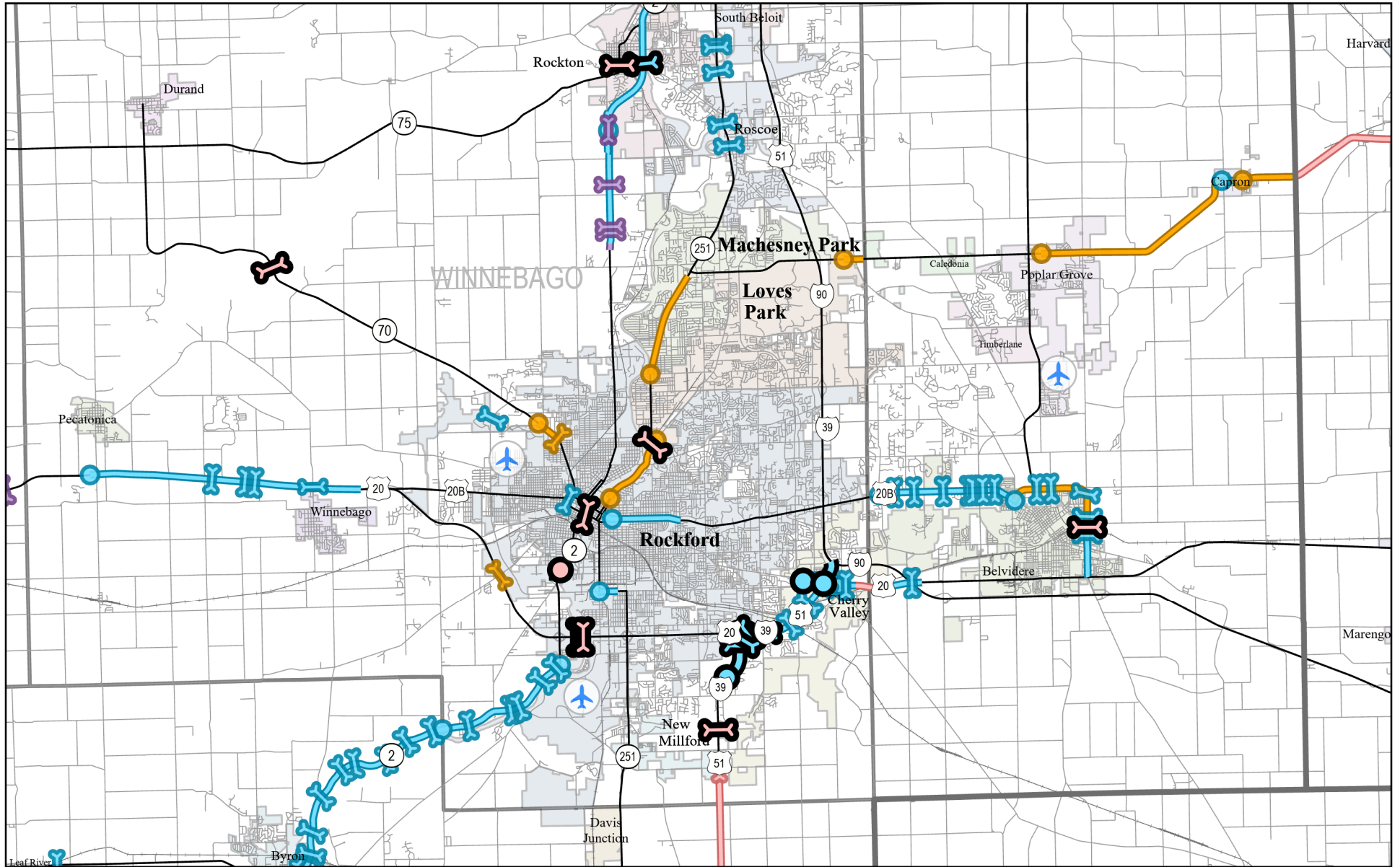
TAMP Category

Initial Construction  
Preservation  
Reconstruction  
Rehabilitation

FY 2024  
Roadway Spot Structure

FY 2025-2029  
Roadway Spot Structure





**REGION 2  
DISTRICT 2**

**ROCKFORD AND VICINITY**

Proposed FY 2024-2029  
Highway Program

- Airport 
- IDOT District 
- County 

TAMP Category

- Initial Construction 
- Preservation 
- Reconstruction 
- Rehabilitation 

**FY 2024**

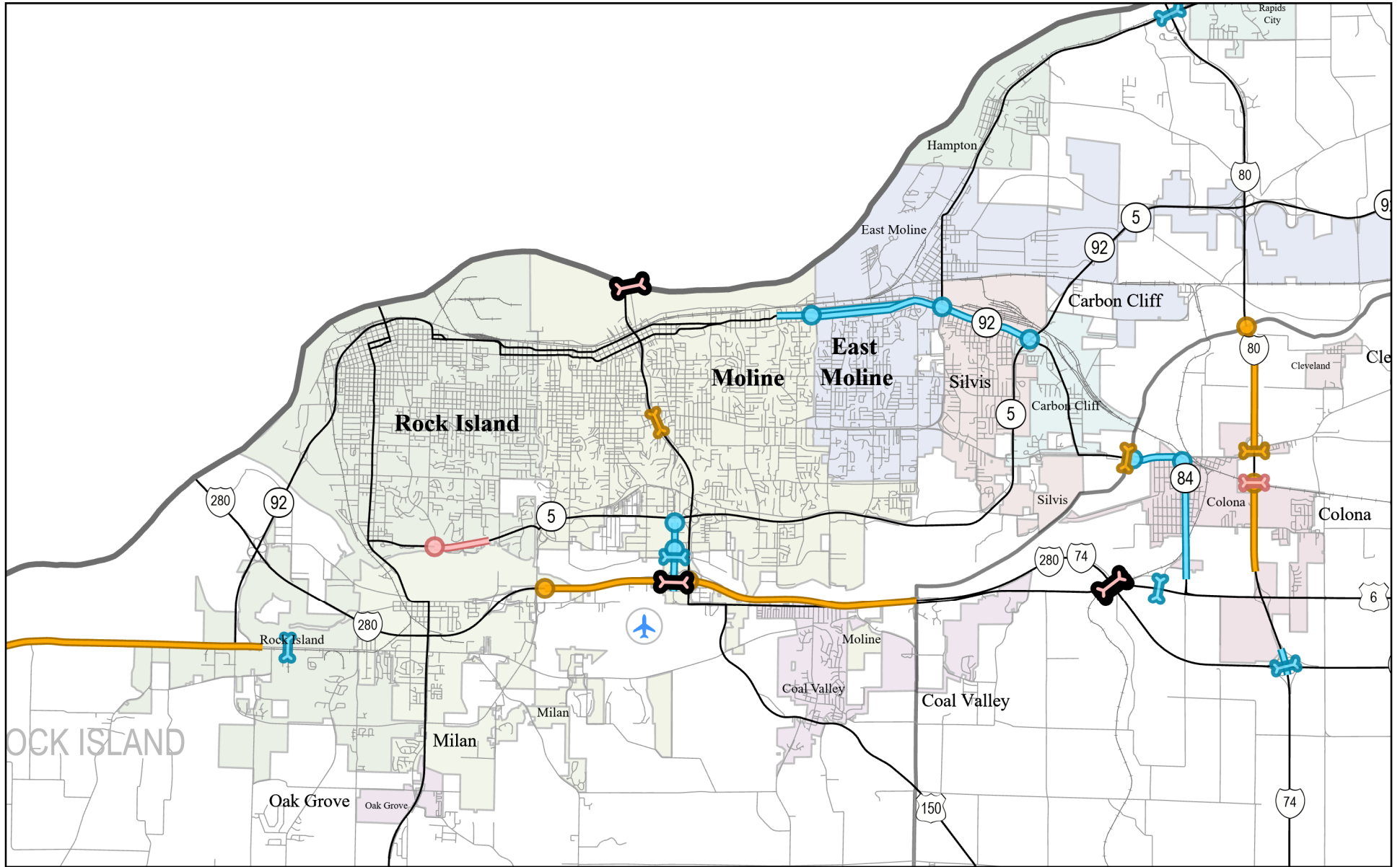
**Roadway Spot Structure**

- 
- 
- 
- 
- 
- 
- 
- 

**FY 2025-2029**

**Roadway Spot Structure**

- 
- 
- 
- 
- 
- 
- 
- 



























**REGION 2  
DISTRICT 2**  
**ROCK ISLAND - MOLINE  
AND VICINITY**  
Proposed FY 2024-2029  
Highway Program

- Airport 
- IDOT District 
- County 

TAMP Category

- Initial Construction 
- Preservation 
- Reconstruction 
- Rehabilitation 

- FY 2024**
- | Roadway   | Spot  | Structure   |
|---|---|---|
|  |  |  |
|  |  |  |
|  |  |  |
|  |  |  |

- FY 2025-2029**
- | Roadway   | Spot  | Structure   |
|---|---|---|
|  |  |  |
|  |  |  |
|  |  |  |
|  |  |  |