



Illinois Department of Transportation

FY 2024-2029
Proposed Highway
Improvement Program

HIGHWAY REGION 3
DISTRICT 4 TABLE OF CONTENTS

[Program Summary](#)

[State Roadway Project Descriptions](#)

[Local Roadway Project Descriptions](#)

MAPS

[District 4](#)

[Peoria and Vicinity](#)

**TRANSPORTATION PROGRAM SUMMARY
ILLINOIS DEPARTMENT OF TRANSPORTATION
REGION 3, DISTRICT 4, PEORIA**

Overview

Highway District 4 encompasses 12 counties in west central Illinois and includes the cities of Peoria, Canton, Chillicothe, Galesburg, Macomb, Monmouth and Pekin, plus many smaller communities which serve as satellites for the larger employment areas or as focal points of this farming area. The state highway system in District 4 consists of 1,640 miles of highways and 706 bridges, supporting 8.6 million vehicle miles of travel daily.

State Program

The program for state and local highways will average \$4.5 billion annually for the FY 2024-2029 period. Approximately \$1.9 billion will be provided during FY 2024-2029 for improvements to state highways in District 4. The following table summarizes anticipated accomplishments on the state highway system in District 4 during this time frame.

FY 2024-2029 Programmed Improvements

<u>Roadway Maintenance</u>	
Interstate NHS (miles)	4
Non-Interstate NHS (miles)	47
Non-NHS Marked (miles)	83
Non-NHS Unmarked (miles)	14
<u>Bridges</u>	
Interstate NHS (Sq. Ft.)	259,497
Non-Interstate NHS (Sq. Ft.)	520,857
Non-NHS Marked (Sq. Ft.)	237,342
Non-NHS Unmarked (Sq. Ft.)	130,241
<u>Safety/System Modernization</u>	
Interstate NHS (miles)	0
Non-Interstate NHS (miles)	1
Non-NHS Marked (miles)	0
Non-NHS Unmarked (miles)	0
Safety Locations (number)	20
<u>System Expansion</u>	
Interstate NHS (miles)	0
Non-Interstate NHS (miles)	22
Non-NHS Marked (miles)	0
Non-NHS Unmarked (miles)	0
New Bridges (Sq. Ft.)	35,640
<u>Preservation</u>	
Roads & Bridges (\$M)	101.368

Major Highway projects of interest that are tentatively scheduled during the FY 2024-2029 time frame include:

- **Interstate 74 over the Mackinaw River 1.3 miles east of Illinois 117 in Woodford County.** A bridge replacement and construction engineering are programmed during FY 2025-2029 at a cost of \$24.5 million. *This project has been approved for Illinois Special Bridge Program funding.*
- **US 24/Illinois 9 from Banner to Kingston Mines in Fulton and Peoria Counties.** Additional lanes for 8.6 miles, bridge replacements, retaining wall, culvert extension, land acquisition, utility

adjustments, engineering for location, environmental and design studies, engineering for contract plans and construction engineering are programmed during FY 2024-2029 at a cost of \$135.1 million. Of this total, engineering for location, environmental and design studies and engineering for contract plans are programmed in FY 2024 at a cost of \$2 million.

- **US 34 from 0.9 mile west of Carman Road to 1350 E Road (Township Road 111) in Henderson County.** New construction of 8.7 miles, archaeological survey, engineering for contract plans, land acquisition, utility adjustments and construction engineering are programmed during FY 2024-2029 at a cost of \$169.7 million. Of this total, engineering for contract plans is programmed in FY 2024 at a cost of \$2 million. *Data Driven Decisions Project.*
- **US 34 from Township Road 190 east of Biggsville to 20th Street south of Kirkwood.** Additional lanes of 4.6 miles, utility adjustments and construction engineering are programmed during FY 2025-2029 at a cost of \$63.7 million.
- **US 150 (Westbound) over Illinois 29 and Illinois River in Tazewell and Peoria Counties.** A bridge new deck, bridge superstructure rehabilitation, bridge painting, bridge repair, railroad flagger and construction engineering are programmed during FY 2024-2029 at a cost of \$78.3 million. Of this total, railroad flagger and construction engineering are programmed in FY 2024 at a cost of \$2.3 million. *This project has been approved for Illinois Special Bridge Program funding.*
- **Illinois 8/Illinois 116 (Cedar Street Extension) over the Tazewell and Peoria Railroad and Illinois 29 in East Peoria.** A bridge replacement, interchange reconstruction and construction engineering are programmed during FY 2024-2029 at a cost of \$71.4 million. Of this total, bridge replacement, interchange reconstruction and construction engineering are programmed in FY 2024 at a cost of \$68.4 million. *This project has been approved for Illinois Special Bridge Program funding.*
- **Illinois 18 at Illinois River Bridge at Henry in Marshall County.** A bridge replacement, engineering for contract plans, land acquisition, utility adjustments and construction engineering are programmed during FY 2024-2029 at a cost of \$128 million. Of this total, engineering for contract plans is programmed in FY 2024 at a cost of \$500,000.
- **Illinois 29 (North Galena Road) from 0.4 mile north of Gardner Lane to McClugage Bridge in Peoria.** Reconstruction (a bi-directional left turn lane and resurfacing) of 2.9 miles, a retaining wall, engineering for contract plans, utility adjustments and construction engineering are programmed during FY 2025-2029 at a cost of \$64 million.
- **Illinois 41 from Illinois 116 to Illinois 9 in Fulton, Knox and McDonough Counties.** Resurfacing on 11.7 miles and utility adjustments are programmed during FY 2025-2029 at a cost of \$29.3 million.
- **Illinois 116/116B/8/8B/Lincoln Avenue/Howett Street from Washington Street to Griswold Street in Peoria.** Reconstruction of 3.1 miles, engineering for location, environmental and design studies, engineering for contract plans, land acquisition, utility adjustments and construction engineering are programmed during FY 2025-2029 at a cost of \$44.7 million.
- **Adams Street over Burlington Northern Santa Fe (BNSF) Railroad and Union Pacific (UP) Railroad at western corporate limits of Peoria.** Bridge replacements, railroad flagger, utility adjustments and construction engineering are programmed during FY 2025-2029 at a cost of \$56.5 million. *This project has been approved for Illinois Special Bridge Program funding.*

**FY 2024-2029 Rebuild Illinois
Highway Improvement Program
District 4
State Highways**

Route / Street	Location	Improvements	Est. Cost	County	MYP Years	
		TAMP Category			Past	Current
I 39 US 51	MCLEAN CO LINE TO N OF US 24	CRACK & JOINT SEALING	\$300,000	WOODFORD	1	2024
		PRESERVATION - PAVEMENTS				
I 39 US 51	AT TR 39, SANDY CREEK 2 MI S OF ILL 18 & N FORK SANDY CREEK 1.5 MI S OF ILL 18	BRIDGE DECK OVERLAY BRIDGE APPROACH ROADWAY	\$1,070,000	MARSHALL	2	2025-2029
		PRESERVATION - BRIDGES				
I 74 ILL 110	OVER ILL 17 W OF WOODHULL <i>ILLINOIS SPECIAL BRIDGE PROGRAM PROJECT.</i>	BRIDGE REPLACEMENT	\$15,000,000	HENRY	7	2024
		RECONSTRUCTION - BRIDGES				
					Structure Information	
					<u>Str Number</u>	<u>AADT</u>
					<u>Truck Pct</u>	<u>NHS</u>
					0370019	7,500
					31	Y
					0370020	7,500
					31	Y
I 74 ILL 110	AT ONTARIO RD (OVERHEAD) 5 MI S OF HENRY CO LINE	BRIDGE SUPERSTRUCTURE REPLACE	\$3,000,000	KNOX	2	2025-2029
		REHABILITATION - BRIDGES				
					Structure Information	
					<u>Str Number</u>	<u>AADT</u>
					<u>Truck Pct</u>	<u>NHS</u>
					0480036	200
					5	N
I 74 ILL 110	AT RIO RD (OVERHEAD) 3 MI S OF HENRY CO LINE	BRIDGE NEW DECK BRIDGE SUBSTRUCTURE REHAB	\$2,800,000	KNOX	2	2025-2029
		REHABILITATION - BRIDGES				
					Structure Information	
					<u>Str Number</u>	<u>AADT</u>
					<u>Truck Pct</u>	<u>NHS</u>
					0480037	200
					26	N

**FY 2024-2029 Rebuild Illinois
Highway Improvement Program
District 4
State Highways**

Route / Street	Location	Improvements	Est. Cost	County	MYP Years	
		TAMP Category			Past	Current
I 74 ILL 110	AT HENDERSON RD (OVERHEAD) 2.5 MI W OF WATAGA	BRIDGE NEW DECK BRIDGE SUPERSTRUCTURE REHAB REHABILITATION - BRIDGES	\$2,800,000	KNOX	3	2025-2029
				Structure Information		
				<u>Str Number</u>	<u>AADT</u>	<u>Truck Pct NHS</u>
				0480061	200	17 N
I 74	OVER BNSF RR 0.1 MI N OF MAIN ST IN GALESBURG	BRIDGE DECK OVERLAY BRIDGE JOINT REPLACE/REPAIR BRIDGE REPAIR PRESERVATION - BRIDGES	\$2,700,000	KNOX	7	2024
I 74 (EASTBOUND)	E OF ILL 97 TO SPOON RIVER Miles = 7.85	STANDARD OVERLAY REHABILITATION - PAVEMENTS	\$13,000,000	KNOX	2	2025-2029
				Roadway Information		
				<u>Miles</u>	<u>AADT</u>	<u>Truck Pct NHS</u>
				7.85	15,100	32.6 Y
I 74	AT SPOON RIVER & OVER TR 238A 0.2 MI W OF SPOON RIVER REST AREA <i>ILLINOIS SPECIAL BRIDGE PROGRAM PROJECT.</i>	BRIDGE SUPERSTRUCTURE REPLACE REHABILITATION - BRIDGES	\$10,500,000	KNOX	7	2025-2029
				Structure Information		
				<u>Str Number</u>	<u>AADT</u>	<u>Truck Pct NHS</u>
				0480051	7,550	32 Y
				0480052	7,550	32 Y
I 74	AT SPOON RIVER & OVER TR 238A 0.2 MI W OF SPOON RIVER REST AREA <i>ILLINOIS SPECIAL BRIDGE PROGRAM PROJECT.</i>	CONSTRUCTION ENGINEERING REHABILITATION - BRIDGES	\$700,000	KNOX	4	2025-2029

**FY 2024-2029 Rebuild Illinois
Highway Improvement Program
District 4
State Highways**

Route / Street	Location	Improvements TAMP Category	Est. Cost	County	MYP Years	
					Past	Current
I 74	AT CH 18 (OVERHEAD) 3 MI E OF SPOON RIVER	BRIDGE NEW DECK	\$2,300,000	KNOX	3	2025-2029
		REHABILITATION - BRIDGES		Structure Information		
				<u>Str Number</u>	<u>AADT</u>	<u>Truck Pct</u> <u>NHS</u>
				0480035	350	22 N
I 74	AT ILL 78 (OVERHEAD) 1 MI E OF KNOX CO LINE	BRIDGE NEW DECK	\$2,500,000	PEORIA	3	2025-2029
		REHABILITATION - BRIDGES		Structure Information		
				<u>Str Number</u>	<u>AADT</u>	<u>Truck Pct</u> <u>NHS</u>
				0720032	550	14 N
I 74	OVER N BRIMFIELD RD IN BRIMFIELD	BRIDGE REPLACEMENT	\$9,000,000	PEORIA	7	2024
		RECONSTRUCTION - BRIDGES		Structure Information		
				<u>Str Number</u>	<u>AADT</u>	<u>Truck Pct</u> <u>NHS</u>
				0720074	8,600	29 Y
				0720075	8,600	29 Y
I 74	AT KICKAPOO-EDWARDS RD INTCHG (OVERHEAD)	BRIDGE NEW DECK BRIDGE SUPERSTRUCTURE REHAB	\$5,500,000	PEORIA	2	2025-2029
		REHABILITATION - BRIDGES		Structure Information		
				<u>Str Number</u>	<u>AADT</u>	<u>Truck Pct</u> <u>NHS</u>
				0720057	6,150	9 N
I 74	AT FONDULAC DR (OVERHEAD) IN EAST PEORIA	BRIDGE SUPERSTRUCTURE REHAB BRIDGE PAINTING BRIDGE REPAIR	\$2,000,000	TAZEWELL	2	2025-2029
		REHABILITATION - BRIDGES		Structure Information		
				<u>Str Number</u>	<u>AADT</u>	<u>Truck Pct</u> <u>NHS</u>
				0900089	650	10 N

**FY 2024-2029 Rebuild Illinois
Highway Improvement Program
District 4
State Highways**

Route / Street	Location	Improvements	Est. Cost	County	MYP Years	
		TAMP Category			Past	Current
I 74 I 474	I-74: AT PLEASANT HILLS RD & MULLER RD; I-474: AT I-474 (WB) & I-74 (ALL OVERHEAD)	BRIDGE NEW DECK	\$14,000,000	TAZEWELL	1	2025-2029
		REHABILITATION - BRIDGES				
						Structure Information
						<u>Str Number</u> <u>AADT</u> <u>Truck Pct</u> <u>NHS</u>
						0900116 1,750 4 N
						0900117 4,100 3 N
						0900118 500 14 Y
						0900119 500 14 Y
I 74	AT US 150 (OVERHEAD) E OF TAZEWELL CO LINE	BRIDGE NEW DECK BRIDGE SUPERSTRUCTURE REHAB	\$5,000,000	WOODFORD	2	2025-2029
		REHABILITATION - BRIDGES				
						Structure Information
						<u>Str Number</u> <u>AADT</u> <u>Truck Pct</u> <u>NHS</u>
						1020009 2,050 12 N
I 74	AT MACKINAW RIVER 1.3 MI E OF ILL 117	BRIDGE REPLACEMENT	\$23,000,000	WOODFORD	4	2025-2029
	<i>ILLINOIS SPECIAL BRIDGE PROGRAM PROJECT.</i>					
		RECONSTRUCTION - BRIDGES				
						Structure Information
						<u>Str Number</u> <u>AADT</u> <u>Truck Pct</u> <u>NHS</u>
						1020001 13,450 18 Y
						1020002 13,450 18 Y
I 74	AT MACKINAW RIVER 1.3 MI E OF ILL 117	CONSTRUCTION ENGINEERING	\$1,500,000	WOODFORD	4	2025-2029
	<i>ILLINOIS SPECIAL BRIDGE PROGRAM PROJECT.</i>					
		RECONSTRUCTION - BRIDGES				

**FY 2024-2029 Rebuild Illinois
Highway Improvement Program
District 4
State Highways**

Route / Street	Location	Improvements	Est. Cost	County	MYP Years	
		TAMP Category			Past	Current
I 155	AT MACKINAW RIVER 0.9 MI N OF ILL 122 <i>ILLINOIS SPECIAL BRIDGE PROGRAM PROJECT.</i>	BRIDGE REPLACEMENT RECONSTRUCTION - BRIDGES	\$28,200,000	TAZEWELL	5	2025-2029
					Structure Information	
					<u>Str Number</u>	<u>AADT</u>
					0900092	6,400
					0900100	6,400
					<u>Truck Pct</u>	<u>NHS</u>
					21	Y
					21	Y
I 155	AT MACKINAW RIVER 0.9 MI N OF ILL 122 <i>ILLINOIS SPECIAL BRIDGE PROGRAM PROJECT.</i>	CONSTRUCTION ENGINEERING RECONSTRUCTION - BRIDGES	\$654,000	TAZEWELL	5	2024
I 155	AT QUEENWOOD RD, BROADWAY RD, ALLENTOWN RD, FEATHER RD, ILL 122 (W) & ARMINGTON RD (ALL OVERHEAD)	BRIDGE JOINT REPLACE/REPAIR BRIDGE REPAIR BRIDGE APPROACH ROADWAY BRIDGE DECK OVERLAY DRAINS (REPLACE/REPAIR) BRIDGE DECK REPAIRS PRESERVATION - BRIDGES	\$5,900,000	TAZEWELL	1	2024
I 474	KICKAPOO CREEK & BN RR E OF I-74 INTCHG <i>ILLINOIS SPECIAL BRIDGE PROGRAM PROJECT.</i>	BRIDGE NEW DECK BRIDGE REPAIR REHABILITATION - BRIDGES	\$22,000,000	PEORIA	7	2024
					Structure Information	
					<u>Str Number</u>	<u>AADT</u>
					0720114	16,800
					0720115	16,800
					<u>Truck Pct</u>	<u>NHS</u>
					11	Y
					11	Y

**FY 2024-2029 Rebuild Illinois
Highway Improvement Program
District 4
State Highways**

Route / Street	Location	Improvements TAMP Category	Est. Cost	County	MYP Years	
					Past	Current
I 474	KICKAPOO CREEK & BN RR E OF I-74 INTCHG <i>ILLINOIS SPECIAL BRIDGE PROGRAM PROJECT.</i>	RR FLAGGER REHABILITATION - BRIDGES	\$200,000	PEORIA	1	2024
I 474	KICKAPOO CREEK & BN RR E OF I-74 INTCHG <i>ILLINOIS SPECIAL BRIDGE PROGRAM PROJECT.</i>	P.E. (PHASE I) P.E. (PHASE II) REHABILITATION - BRIDGES	\$500,000	PEORIA	1	2024
I 474	KICKAPOO CREEK & BN RR E OF I-74 INTCHG <i>ILLINOIS SPECIAL BRIDGE PROGRAM PROJECT.</i>	CONSTRUCTION ENGINEERING REHABILITATION - BRIDGES	\$1,000,000	PEORIA	5	2024
I 474	AT CLOSEN RD (OVERHEAD) IN BELLEVUE	BRIDGE REPLACEMENT RECONSTRUCTION - BRIDGES	\$7,650,000	PEORIA	11	2025-2029
				Structure Information		
				<u>Str Number</u>	<u>AADT</u>	<u>Truck Pct</u> <u>NHS</u>
				0720123	425	4 N
I 474	AT AIRPORT RD <i>ILLINOIS SPECIAL BRIDGE PROGRAM PROJECT.</i>	BRIDGE REPLACEMENT RECONSTRUCTION - BRIDGES	\$11,000,000	PEORIA	14	2024
				Structure Information		
				<u>Str Number</u>	<u>AADT</u>	<u>Truck Pct</u> <u>NHS</u>
				0720126	12,700	6 Y

**FY 2024-2029 Rebuild Illinois
Highway Improvement Program
District 4
State Highways**

Route / Street	Location	Improvements	Est. Cost	County	MYP Years	
		TAMP Category			Past	Current
US 24	DUCK CREEK 5.5 MI SW OF BANNER	BRIDGE NEW DECK	\$2,000,000	FULTON	4	2025-2029
		REHABILITATION - BRIDGES			Structure Information	
					<u>Str Number</u>	<u>AADT</u>
					0290029	2,050
					<u>Truck Pct</u>	<u>NHS</u>
					15	Y
US 24 ILL 9	BANNER TO KINGSTON MINES	P.E. (PHASE I) P.E. (PHASE II)	\$2,000,000	FULTON PEORIA	1	2024
		INITIAL CONSTRUCTION - PAVEMENTS				
US 24 ILL 9	BANNER TO KINGSTON MINES	P.E. (PHASE I) P.E. (PHASE II)	\$1,500,000	FULTON PEORIA	1	2025-2029
		INITIAL CONSTRUCTION - PAVEMENTS				
US 24 ILL 9	BANNER TO E OF ROMINE RD Miles = 4.01	ADDITIONAL LANES	\$49,000,000	FULTON PEORIA	5	2025-2029
		INITIAL CONSTRUCTION - PAVEMENTS				
US 24 ILL 9	BANNER TO E OF ROMINE RD (VARIOUS STRUCTURES)	RETAINING WALL BRIDGE REPLACEMENT	\$5,600,000	FULTON	4	2025-2029
		MISCELLANEOUS IMPROVEMENTS			Structure Information	
					<u>Str Number</u>	<u>AADT</u>
					0290002	8,050
					<u>Truck Pct</u>	<u>NHS</u>
					9	Y

**FY 2024-2029 Rebuild Illinois
Highway Improvement Program
District 4
State Highways**

Route / Street	Location	Improvements	Est. Cost	County	MYP Years	
		TAMP Category			Past	Current
US 24 ILL 9	BANNER TO E OF ROMINE RD	UTILITY ADJUSTMENT	\$700,000	FULTON PEORIA	5	2025-2029
		INITIAL CONSTRUCTION - PAVEMENTS				
US 24 ILL 9	BANNER TO E OF ROMINE RD	CONSTRUCTION ENGINEERING	\$4,500,000	FULTON	5	2025-2029
		INITIAL CONSTRUCTION - PAVEMENTS				
US 24 ILL 9	E OF ROMINE RD TO KINGSTON MINES Miles = 4.60	ADDITIONAL LANES	\$62,000,000	PEORIA	5	2025-2029
		INITIAL CONSTRUCTION - PAVEMENTS				
US 24 ILL 9	0.4 MI E OF TRIVOLI RD & 0.1 MI E OF GLASFORD RD	BRIDGE REPLACEMENT CULVERT EXTENSION	\$2,150,000	PEORIA	4	2025-2029
		RECONSTRUCTION - BRIDGES				
		Structure Information				
		Str Number	AADT	Truck Pct	NHS	
		0720007	9,200	9	Y	
		0722028	8,050	9	Y	

**FY 2024-2029 Rebuild Illinois
Highway Improvement Program
District 4
State Highways**

Route / Street	Location	Improvements	Est. Cost	County	MYP Years		
		TAMP Category			Past	Current	
US 24 ILL 9	E OF ROMINE RD TO KINGSTON MINES	LAND ACQUISITION	\$800,000	PEORIA	5	2025-2029	
		INITIAL CONSTRUCTION - PAVEMENTS					
US 24 ILL 9	E OF ROMINE RD TO KINGSTON MINES	UTILITY ADJUSTMENT	\$1,300,000	PEORIA	5	2025-2029	
		INITIAL CONSTRUCTION - PAVEMENTS					
US 24 ILL 9	E OF ROMINE RD TO KINGSTON MINES	CONSTRUCTION ENGINEERING	\$5,500,000	PEORIA	5	2025-2029	
		INITIAL CONSTRUCTION - PAVEMENTS					
US 24 ILL 9	KJRY RR 1 MI E OF MAPLETON	BRIDGE REPLACEMENT BRIDGE NEW DECK BRIDGE REPAIR	\$15,000,000	PEORIA	5	2025-2029	
		RECONSTRUCTION - BRIDGES					
				Structure Information			
				<u>Str Number</u>	<u>AADT</u>	<u>Truck Pct</u>	<u>NHS</u>
				0720135	5,750	7	Y
				0720009	5,750	7	Y

**FY 2024-2029 Rebuild Illinois
Highway Improvement Program
District 4
State Highways**

Route / Street	Location	Improvements	Est. Cost	County	MYP Years	
		TAMP Category			Past	Current
US 24 ILL 29 ILL 116 ILL 8	N OF WESLEY RD TO S OF CAMP ST IN EAST PEORIA Miles = 1.02	RECONSTRUCTION ADA IMPROVEMENTS	\$15,600,000	TAZEWELL	5	2025-2029

Roadway Information

Miles	AADT	Truck Pct	NHS
0.57	20,500	4.9	Y
0.45	25,640	4.3	Y

RECONSTRUCTION - PAVEMENTS

US 24 ILL 29 ILL 116 ILL 8	N OF WESLEY RD TO S OF CAMP ST IN EAST PEORIA	LAND ACQUISITION	\$500,000	TAZEWELL	3	2025-2029
-------------------------------------	---	------------------	-----------	----------	---	-----------

RECONSTRUCTION - PAVEMENTS

US 24 ILL 29 ILL 116 ILL 8	N OF WESLEY RD TO S OF CAMP ST IN EAST PEORIA	UTILITY ADJUSTMENT	\$1,000,000	TAZEWELL	5	2025-2029
-------------------------------------	---	--------------------	-------------	----------	---	-----------

RECONSTRUCTION - PAVEMENTS

**FY 2024-2029 Rebuild Illinois
Highway Improvement Program
District 4
State Highways**

Route / Street	Location	Improvements TAMP Category	Est. Cost	County	MYP Years	
					Past	Current
US 24 ILL 29 ILL 116 ILL 8	N OF WESLEY RD TO S OF CAMP ST IN EAST PEORIA	CONSTRUCTION ENGINEERING	\$1,000,000	TAZEWELL	4	2025-2029
		RECONSTRUCTION - PAVEMENTS				
US 24 ILL 29	N OF RAVINE ST TO S OF CENTER ST IN EAST PEORIA	CULVERT REPLACEMENT	\$800,000	TAZEWELL	1	2025-2029
		RECONSTRUCTION - BRIDGES				
US 24	W OF GROSENBACH RD IN EAST PEORIA TO N CUMMINGS LN IN WASHINGTON Miles = 3.14	DESIGNED OVERLAY	\$5,400,000	TAZEWELL	4	2025-2029
		REHABILITATION - PAVEMENTS				
Roadway Information						
<u>Miles</u>	<u>AADT</u>	<u>Truck Pct</u>	<u>NHS</u>			
3.14	15,900	5.0	Y			
US 24	AT NOFSINGER RD IN WASHINGTON	INTERSECTION RECONSTN	\$3,000,000	TAZEWELL	1	2024
		SAFETY				
US 24	OVER BNSF RR 1.2 MI W OF EUREKA WCL	BRIDGE DECK OVERLAY BRIDGE JOINT REPLACE/REPAIR DRAINS (REPLACE/REPAIR) BRIDGE APPROACH ROADWAY	\$625,000	WOODFORD	2	2024
		PRESERVATION - BRIDGES				

**FY 2024-2029 Rebuild Illinois
Highway Improvement Program
District 4
State Highways**

Route / Street	Location	Improvements	Est. Cost	County	MYP Years																	
					Past	Current																
US 24 BUS ILL 8 US 24 BUSA	0.1 MI W OF LEGION RD TO ECL OF WASHINGTON Miles = 3.83	RECONSTRUCTION CURB AND GUTTER DRAINAGE SIDEWALKS ADA IMPROVEMENTS	\$43,000,000	TAZEWELL	5	2025-2029																
		RECONSTRUCTION - PAVEMENTS																				
		Roadway Information <table border="1"> <thead> <tr> <th>Miles</th> <th>AADT</th> <th>Truck Pct</th> <th>NHS</th> </tr> </thead> <tbody> <tr> <td>2.98</td> <td>15,344</td> <td>2.9</td> <td>N</td> </tr> <tr> <td>0.79</td> <td>4,873</td> <td>3.6</td> <td>N</td> </tr> <tr> <td>0.06</td> <td>5,700</td> <td>3.3</td> <td>N</td> </tr> </tbody> </table>					Miles	AADT	Truck Pct	NHS	2.98	15,344	2.9	N	0.79	4,873	3.6	N	0.06	5,700	3.3	N
Miles	AADT	Truck Pct	NHS																			
2.98	15,344	2.9	N																			
0.79	4,873	3.6	N																			
0.06	5,700	3.3	N																			
US 24 BUS ILL 8 US 24 BUSA	0.1 MI W OF LEGION RD TO ECL OF WASHINGTON	P.E. (PHASE I) P.E. (PHASE II)	\$2,000,000	TAZEWELL	5	2025-2029																
		RECONSTRUCTION - PAVEMENTS																				
US 24 BUS ILL 8 US 24 BUSA	0.1 MI W OF LEGION RD TO ECL OF WASHINGTON	LAND ACQUISITION	\$750,000	TAZEWELL	5	2025-2029																
		RECONSTRUCTION - PAVEMENTS																				

**FY 2024-2029 Rebuild Illinois
Highway Improvement Program
District 4
State Highways**

Route / Street	Location	Improvements	Est. Cost	County	MYP Years	
		TAMP Category			Past	Current
US 24 BUS ILL 8 US 24 BUSA	0.1 MI W OF LEGION RD TO ECL OF WASHINGTON	UTILITY ADJUSTMENT	\$1,000,000	TAZEWELL	5	2025-2029
		RECONSTRUCTION - PAVEMENTS				
US 24 BUS ILL 8 US 24 BUSA	0.1 MI W OF LEGION RD TO ECL OF WASHINGTON	CONSTRUCTION ENGINEERING	\$3,000,000	TAZEWELL	5	2025-2029
		RECONSTRUCTION - PAVEMENTS				
US 24 BUS WASHINGTON RD	E OF LYNN ST IN WASHINGTON TO US 24	CRACK & JOINT SEALING	\$200,000	TAZEWELL WOODFORD	1	2024
		PRESERVATION - PAVEMENTS				
US 34	0.8 MI E OF MISSISSIPPI RIVER <i>ILLINOIS SPECIAL BRIDGE PROGRAM PROJECT.</i>	BRIDGE DECK OVERLAY BRIDGE JOINT REPLACE/REPAIR BRIDGE DECK REPAIRS	\$1,000,000	HENDERSON	4	2024
		PRESERVATION - BRIDGES				

**FY 2024-2029 Rebuild Illinois
Highway Improvement Program
District 4
State Highways**

Route / Street	Location	Improvements	Est. Cost	County	MYP Years	
		TAMP Category			Past	Current
US 34	0.9 MI W OF CARMAN RD TO 1350 E RD (TR 111) Miles = 8.70 <i>DATA DRIVEN DECISIONS PROJECT</i>	NEW CONSTRUCTION	\$148,200,000	HENDERSON	2	2025-2029
		INITIAL CONSTRUCTION - PAVEMENTS				
US 34	0.9 MI W OF CARMAN RD TO 1350 E RD (TR 111) <i>DATA DRIVEN DECISIONS PROJECT</i>	ARCHAEOLOGICAL SURVEY	\$500,000	HENDERSON	1	2025-2029
		INITIAL CONSTRUCTION - PAVEMENTS				
US 34	0.9 MI W OF CARMAN RD TO 1350 E RD (TR 111) <i>DATA DRIVEN DECISIONS PROJECT</i>	P.E. (PHASE II)	\$2,000,000	HENDERSON	2	2024
		INITIAL CONSTRUCTION - PAVEMENTS				
US 34	0.9 MI W OF CARMAN RD TO 1350 E RD (TR 111) <i>DATA DRIVEN DECISIONS PROJECT</i>	P.E. (PHASE II)	\$6,000,000	HENDERSON	2	2025-2029
		INITIAL CONSTRUCTION - PAVEMENTS				
US 34	0.9 MI W OF CARMAN RD TO 1350 E RD (TR 111) <i>DATA DRIVEN DECISIONS PROJECT</i>	LAND ACQUISITION	\$3,500,000	HENDERSON	1	2025-2029
		INITIAL CONSTRUCTION - PAVEMENTS				

**FY 2024-2029 Rebuild Illinois
Highway Improvement Program
District 4
State Highways**

Route / Street	Location	Improvements	Est. Cost	County	MYP Years	
		TAMP Category			Past	Current
US 34	0.9 MI W OF CARMAN RD TO 1350 E RD (TR 111)	UTILITY ADJUSTMENT	\$500,000	HENDERSON	1	2025-2029
	<i>DATA DRIVEN DECISIONS PROJECT</i>	INITIAL CONSTRUCTION - PAVEMENTS				
US 34	0.9 MI W OF CARMAN RD TO 1350 E RD (TR 111)	CONSTRUCTION ENGINEERING	\$9,000,000	HENDERSON	1	2025-2029
	<i>DATA DRIVEN DECISIONS PROJECT</i>	INITIAL CONSTRUCTION - PAVEMENTS				
US 34	TR 190 E OF BIGGSVILLE TO 20TH ST S OF KIRKWOOD Miles = 4.56	ADDITIONAL LANES	\$60,000,000	HENDERSON WARREN	5	2025-2029
		INITIAL CONSTRUCTION - PAVEMENTS				
US 34	TR 190 E OF BIGGSVILLE TO 20TH ST S OF KIRKWOOD	UTILITY ADJUSTMENT	\$1,000,000	HENDERSON WARREN	2	2025-2029
		INITIAL CONSTRUCTION - PAVEMENTS				
US 34	TR 190 E OF BIGGSVILLE TO 20TH ST S OF KIRKWOOD	CONSTRUCTION ENGINEERING	\$2,745,000	HENDERSON WARREN	2	2025-2029
		INITIAL CONSTRUCTION - PAVEMENTS				

**FY 2024-2029 Rebuild Illinois
Highway Improvement Program
District 4
State Highways**

Route / Street	Location	Improvements	Est. Cost	County	MYP Years	
		TAMP Category			Past	Current
US 34	0.1 MI W OF 20TH ST TO E OF US 67 Miles = 6.45	STANDARD OVERLAY	\$6,620,000	WARREN	5	2025-2029
		REHABILITATION - PAVEMENTS				
Roadway Information						
<u>Miles</u>	<u>AADT</u>	<u>Truck Pct</u>	<u>NHS</u>			
6.23	3,944	26.9	Y			
0.12	2,750	24.7	Y			
0.10	2,750	24.7	Y			
<hr/>						
US 34 ILL 110	0.2 MI W OF US 150 TO 1.1 MI E OF I-74 IN GALESBURG Miles = 3.96	DESIGNED OVERLAY SHOULDER RECONSTRUCTION UNDERDRAINS RAMP REPAIR	\$11,000,000	KNOX	9	2025-2029
		REHABILITATION - PAVEMENTS				
Roadway Information						
<u>Miles</u>	<u>AADT</u>	<u>Truck Pct</u>	<u>NHS</u>			
2.81	12,765	17.1	Y			
0.89	4,628	12.5	N			
0.26	5,450	14.2	Y			
<hr/>						
US 34	INTCHGS AT US 150 (HENDERSON ST) & SEMINARY ST IN GALESBURG	RAMP REPAIR SHOULDER RECONSTRUCTION UNDERDRAINS	\$4,000,000	KNOX	5	2025-2029
		MAINTENANCE - PAVEMENTS				
<hr/>						
US 34 ILL 110	LINCOLN PARK DR & FARNHAM ST IN GALESBURG	BRIDGE REPLACEMENT	\$12,500,000	KNOX	5	2025-2029
		RECONSTRUCTION - BRIDGES				
				Structure Information		
	<u>Str Number</u>	<u>AADT</u>	<u>Truck Pct</u>	<u>NHS</u>		
	0480065	100	10	N		
	0480068	900	3	N		

**FY 2024-2029 Rebuild Illinois
Highway Improvement Program
District 4
State Highways**

Route / Street	Location	Improvements TAMP Category	Est. Cost	County	MYP Years	
					Past	Current
US 34 ILL 110	SEMINARY ST IN GALESBURG	BRIDGE REPLACEMENT	\$12,650,000	KNOX	5	2025-2029
		RECONSTRUCTION - BRIDGES			Structure Information	
					<u>Str Number</u>	<u>AADT</u>
					0480067	7,600
					<u>Truck Pct</u>	<u>NHS</u>
					3	N
US 34 ILL 110	SEMINARY ST IN GALESBURG	UTILITY ADJUSTMENT	\$750,000	KNOX	5	2025-2029
		RECONSTRUCTION - BRIDGES				
US 67	AT POPE CREEK 3 MI S OF VIOLA	BRIDGE REPLACEMENT	\$1,700,000	MERCER	16	2024
		RECONSTRUCTION - BRIDGES			Structure Information	
					<u>Str Number</u>	<u>AADT</u>
					0660003	2,350
					<u>Truck Pct</u>	<u>NHS</u>
					20	Y
US 67	AT HENDERSON CREEK 6.7 MI S OF VIOLA	BRIDGE REPLACEMENT	\$3,700,000	MERCER	17	2024
	<i>ILLINOIS SPECIAL BRIDGE PROGRAM PROJECT.</i>	RECONSTRUCTION - BRIDGES			Structure Information	
					<u>Str Number</u>	<u>AADT</u>
					0660004	2,400
					<u>Truck Pct</u>	<u>NHS</u>
					12	Y

**FY 2024-2029 Rebuild Illinois
Highway Improvement Program
District 4
State Highways**

Route / Street	Location	Improvements	Est. Cost	County	MYP Years	
		TAMP Category			Past	Current
US 67 ILL 135	US 67: 0.2 MI N OF 40TH AVE TO ILL 135; ILL 135: US 67 TO E OF MAIN ST IN ALEXIS Miles = 6.45	DESIGNED OVERLAY	\$6,000,000	MERCER WARREN	2	2025-2029
Roadway Information		REHABILITATION - PAVEMENTS				
<u>Miles</u>	<u>AADT</u>	<u>Truck Pct</u>	<u>NHS</u>			
4.47	2,398	13.3	Y			
1.98	1,059	10.9	N			
US 67	210TH AVE TO N OF US 34 IN MONMOUTH Miles = 0.70	DESIGNED OVERLAY WIDENING EXISTING PAVEMENT NEW SHOULDERS	\$3,500,000	WARREN	8	2025-2029
Roadway Information		REHABILITATION - PAVEMENTS				
<u>Miles</u>	<u>AADT</u>	<u>Truck Pct</u>	<u>NHS</u>			
0.70	4,811	14.5	Y			
US 67 US 34 ILL 110 ILL 164	AT MAIN ST IN MONMOUTH	INTERSECTION IMPROVEMENT	\$1,500,000	WARREN	8	2025-2029
		SAFETY				
US 67 US 34 (NORTHBOUND)	OVER BNSF RR 0.8 MI N OF JCT US 34/67	BRIDGE NEW DECK BRIDGE SUPERSTRUCTURE REHAB BRIDGE SUBSTRUCTURE REHAB	\$2,000,000	WARREN	5	2025-2029
		REHABILITATION - BRIDGES				
		Structure Information				
	<u>Str Number</u>	<u>AADT</u>	<u>Truck Pct</u>	<u>NHS</u>		
	0940024	3,800	22	Y		

**FY 2024-2029 Rebuild Illinois
Highway Improvement Program
District 4
State Highways**

Route / Street	Location	Improvements	Est. Cost	County	MYP Years	
		TAMP Category			Past	Current
US 67 MAIN ST	US 136 (E) TO GRINDSTONE CREEK AT NCL OF INDUSTRY Miles = 8.68	DESIGNED OVERLAY	\$36,500,000	MCDONOUGH	5	2025-2029
		REHABILITATION - PAVEMENTS				
Roadway Information						
<u>Miles</u>	<u>AADT</u>	<u>Truck Pct</u>	<u>NHS</u>			
8.68	2,224	15.2	Y			
US 67 MAIN ST	US 136 (E) TO GRINDSTONE CREEK AT NCL OF INDUSTRY	UTILITY ADJUSTMENT	\$1,000,000	MCDONOUGH	5	2025-2029
		REHABILITATION - PAVEMENTS				
US 67	GRINDSTONE CREEK AT NCL OF INDUSTRY TO N 200TH RD Miles = 2.16	DESIGNED OVERLAY	\$4,000,000	MCDONOUGH	6	2025-2029
		REHABILITATION - PAVEMENTS				
Roadway Information						
<u>Miles</u>	<u>AADT</u>	<u>Truck Pct</u>	<u>NHS</u>			
2.16	2,262	18.7	Y			
US 136 ILL 78 ILL 97	ILLINOIS RIVER AT HAVANA <i>ILLINOIS SPECIAL BRIDGE PROGRAM PROJECT.</i>	BRIDGE PAINTING BRIDGE REPAIR	\$9,000,000	MASON	4	2025-2029
		PRESERVATION - BRIDGES				

**FY 2024-2029 Rebuild Illinois
Highway Improvement Program
District 4
State Highways**

Route / Street	Location	Improvements	Est. Cost	County	MYP Years	
		TAMP Category			Past	Current
US 136 ILL 78 ILL 97	ILLINOIS RIVER AT HAVANA <i>ILLINOIS SPECIAL BRIDGE PROGRAM PROJECT.</i>	CONSTRUCTION ENGINEERING	\$1,000,000	MASON	4	2025-2029
		PRESERVATION - BRIDGES				
US 150	MAIN ST: ALLENS AVE TO GRAND AVE & GRAND AVE: MAIN ST TO CH 32 IN GALESBURG Miles = 2.21	RECONSTRUCTION	\$30,000,000	KNOX	5	2025-2029
		RECONSTRUCTION - PAVEMENTS				
Roadway Information						
<u>Miles</u>	<u>AADT</u>	<u>Truck Pct</u>	<u>NHS</u>			
1.97	4,684	8.8	N			
0.24	9,417	5.8	Y			
US 150	MAIN ST: ALLENS AVE TO GRAND AVE & GRAND AVE: MAIN ST TO CH 32 IN GALESBURG	P.E. (PHASE II)	\$700,000	KNOX	3	2024
		RECONSTRUCTION - PAVEMENTS				
US 150	MAIN ST: ALLENS AVE TO GRAND AVE & GRAND AVE: MAIN ST TO CH 32 IN GALESBURG	P.E. (PHASE II)	\$700,000	KNOX	3	2025-2029
		RECONSTRUCTION - PAVEMENTS				
US 150	MAIN ST: ALLENS AVE TO GRAND AVE & GRAND AVE: MAIN ST TO CH 32 IN GALESBURG	UTILITY ADJUSTMENT	\$150,000	KNOX	5	2025-2029
		RECONSTRUCTION - PAVEMENTS				

**FY 2024-2029 Rebuild Illinois
Highway Improvement Program
District 4
State Highways**

Route / Street	Location	Improvements	Est. Cost	County	MYP Years	
		TAMP Category			Past	Current
US 150	AT SPOON RIVER 0.7 MI E OF CH 11	BRIDGE REPLACEMENT	\$13,300,000	KNOX	2	2025-2029
		RECONSTRUCTION - BRIDGES			Structure Information <u>Str Number</u> <u>AADT</u> <u>Truck Pct</u> <u>NHS</u> 0480031 1,200 5 N	
US 150	0.2 MI W OF ORANGE PRAIRIE RD TO 0.1 MI W OF INT STERLING AVE / GLEN AVE IN PEORIA Miles = 3.64	DESIGNED OVERLAY SHOULDER RECONSTRUCTION CURB AND GUTTER SIDEWALKS INTERSECTION RECONSTN	\$30,000,000	PEORIA	5	2025-2029
		REHABILITATION - PAVEMENTS			Roadway Information <u>Miles</u> <u>AADT</u> <u>Truck Pct</u> <u>NHS</u> 0.77 20,060 3.1 N 2.87 24,009 2.5 Y	
US 150	0.2 MI W OF ORANGE PRAIRIE RD TO 0.1 MI W OF INT STERLING AVE / GLEN AVE IN PEORIA	P.E. (PHASE I) P.E. (PHASE II)	\$1,000,000	PEORIA	5	2024
		REHABILITATION - PAVEMENTS				
US 150	0.2 MI W OF ORANGE PRAIRIE RD TO 0.1 MI W OF INT STERLING AVE / GLEN AVE IN PEORIA	P.E. (PHASE I) P.E. (PHASE II)	\$2,000,000	PEORIA	5	2025-2029
		REHABILITATION - PAVEMENTS				

**FY 2024-2029 Rebuild Illinois
Highway Improvement Program
District 4
State Highways**

Route / Street	Location	Improvements	Est. Cost	County	MYP Years	
		TAMP Category			Past	Current
US 150	0.2 MI W OF ORANGE PRAIRIE RD TO 0.1 MI W OF INT STERLING AVE / GLEN AVE IN PEORIA	LAND ACQUISITION	\$750,000	PEORIA	5	2025-2029
		REHABILITATION - PAVEMENTS				
US 150	0.2 MI W OF ORANGE PRAIRIE RD TO 0.1 MI W OF INT STERLING AVE / GLEN AVE IN PEORIA	UTILITY ADJUSTMENT	\$700,000	PEORIA	5	2025-2029
		REHABILITATION - PAVEMENTS				
US 150	0.2 MI W OF ORANGE PRAIRIE RD TO 0.1 MI W OF INT STERLING AVE / GLEN AVE IN PEORIA	CONSTRUCTION ENGINEERING	\$3,000,000	PEORIA	5	2025-2029
		REHABILITATION - PAVEMENTS				
US 150	OVER UP RR 1.3 MI E OF ILL 6	BRIDGE REHABILITATION	\$1,080,000	PEORIA	4	2025-2029
		REHABILITATION - BRIDGES				
				Structure Information <u>Str Number</u> <u>AADT</u> <u>Truck Pct</u> <u>NHS</u> 0720154 18,700 2 Y		
US 150 WAR MEMORIAL DR (EASTBOUND)	AT ILLINOIS RIVER <i>ILLINOIS SPECIAL BRIDGE PROGRAM PROJECT.</i>	RR FLAGGER	\$500,000	PEORIA	1	2024
		RECONSTRUCTION - BRIDGES				

**FY 2024-2029 Rebuild Illinois
Highway Improvement Program
District 4
State Highways**

Route / Street	Location	Improvements	Est. Cost	County	MYP Years											
		TAMP Category			Past	Current										
US 150 WAR MEMORIAL DR (EASTBOUND)	AT ILLINOIS RIVER <i>ILLINOIS SPECIAL BRIDGE PROGRAM PROJECT.</i>	CONSTRUCTION ENGINEERING	\$5,000,000	PEORIA TAZEWELL	1	2024										
		RECONSTRUCTION - BRIDGES														
US 150 (WESTBOUND)	OVER ILL 29 & ILLINOIS RIVER <i>ILLINOIS SPECIAL BRIDGE PROGRAM PROJECT.</i>	BRIDGE NEW DECK BRIDGE SUPERSTRUCTURE REHAB	\$55,000,000	TAZEWELL PEORIA	5	2025-2029										
		REHABILITATION - BRIDGES					Structure Information <table border="1"> <thead> <tr> <th>Str Number</th> <th>AADT</th> <th>Truck Pct</th> <th>NHS</th> </tr> </thead> <tbody> <tr> <td>0720168</td> <td>15,000</td> <td>3</td> <td>Y</td> </tr> <tr> <td>0900115</td> <td>15,000</td> <td>3</td> <td>Y</td> </tr> </tbody> </table>				Str Number	AADT	Truck Pct	NHS	0720168	15,000
Str Number	AADT	Truck Pct	NHS													
0720168	15,000	3	Y													
0900115	15,000	3	Y													
US 150 (WESTBOUND)	AT ILLINOIS RIVER <i>ILLINOIS SPECIAL BRIDGE PROGRAM PROJECT.</i>	BRIDGE PAINTING BRIDGE REPAIR	\$18,000,000	TAZEWELL PEORIA	5	2025-2029										
		PRESERVATION - BRIDGES														
US 150 (WESTBOUND)	OVER ILL 29 & ILLINOIS RIVER <i>ILLINOIS SPECIAL BRIDGE PROGRAM PROJECT.</i>	RR FLAGGER	\$300,000	TAZEWELL PEORIA	1	2024										
		PRESERVATION - BRIDGES														
US 150 (WESTBOUND)	OVER ILL 29 & ILLINOIS RIVER <i>ILLINOIS SPECIAL BRIDGE PROGRAM PROJECT.</i>	CONSTRUCTION ENGINEERING	\$2,000,000	TAZEWELL PEORIA	5	2024										
		PRESERVATION - BRIDGES														

**FY 2024-2029 Rebuild Illinois
Highway Improvement Program
District 4
State Highways**

Route / Street	Location	Improvements	Est. Cost	County	MYP Years		
		TAMP Category			Past	Current	
US 150 (WESTBOUND)	OVER ILL 29 & ILLINOIS RIVER <i>ILLINOIS SPECIAL BRIDGE PROGRAM PROJECT.</i>	CONSTRUCTION ENGINEERING	\$3,000,000	TAZEWELL PEORIA	1	2025-2029	
		PRESERVATION - BRIDGES					
US 150	0.1 MI W OF VETERANS DR IN EAST PEORIA TO E OF DETROIT AVE IN MORTON Miles = 5.95	DESIGNED OVERLAY	\$6,000,000	TAZEWELL	2	2025-2029	
Roadway Information		REHABILITATION - PAVEMENTS					
<u>Miles</u>	<u>AADT</u>	<u>Truck Pct</u>	<u>NHS</u>				
5.95	5,938	4.5	N				
US 150	MACKINAW RIVER 1.6 MI E OF GOODFIELD ECL	BRIDGE NEW DECK BRIDGE SUPERSTRUCTURE REPLACE	\$7,200,000	WOODFORD	2	2025-2029	
		REHABILITATION - BRIDGES					
				Structure Information			
				<u>Str Number</u>	<u>AADT</u>	<u>Truck Pct</u>	<u>NHS</u>
				1020043	2,900	11	N
ILL 6	AT ILL 40	BRIDGE NEW DECK BRIDGE REPAIR	\$8,400,000	PEORIA	2	2025-2029	
		REHABILITATION - BRIDGES					
				Structure Information			
				<u>Str Number</u>	<u>AADT</u>	<u>Truck Pct</u>	<u>NHS</u>
				0720147	17,200	4	N
ILL 6	AT PROPOSED PIONEER PKWY EXTENSION	INTERCHANGE (NEW)	\$42,000,000	PEORIA	5	2025-2029	
		INITIAL CONSTRUCTION - PAVEMENTS					

**FY 2024-2029 Rebuild Illinois
Highway Improvement Program
District 4
State Highways**

Route / Street	Location	Improvements TAMP Category	Est. Cost	County	MYP Years	
					Past	Current
ILL 6	0.7 MI N OF HOERR'S POND TO US 150 Miles = 3.28	DESIGNED OVERLAY PATCHING SHOULDER REPAIR REHABILITATION - PAVEMENTS	\$6,000,000	PEORIA	4	2025-2029
Roadway Information						
<u>Miles</u>	<u>AADT</u>	<u>Truck Pct</u>	<u>NHS</u>			
1.52	20,164	7.9	Y			
ILL 6	0.7 MI N OF US 150	BRIDGE SUPERSTRUCTURE REPLACE REHABILITATION - BRIDGES	\$5,000,000	PEORIA	3	2025-2029
Structure Information						
<u>Str Number</u>	<u>AADT</u>	<u>Truck Pct</u>	<u>NHS</u>			
0720141	9,900	8	Y			
0720142	9,900	8	Y			
ILL 6	US 150 TO S OF I-74 Miles = 6.36	DESIGNED OVERLAY PATCHING SHOULDER REPAIR REHABILITATION - PAVEMENTS	\$13,000,000	PEORIA	8	2025-2029
Roadway Information						
<u>Miles</u>	<u>AADT</u>	<u>Truck Pct</u>	<u>NHS</u>			
2.25	27,700	5.6	Y			
ILL 6	OVER CHARTER OAK RD IN PEORIA	BRIDGE SUPERSTRUCTURE REPLACE BRIDGE REPAIR REHABILITATION - BRIDGES	\$3,000,000	PEORIA	7	2025-2029
Structure Information						
<u>Str Number</u>	<u>AADT</u>	<u>Truck Pct</u>	<u>NHS</u>			
0720138	13,850	5	Y			
0720139	13,850	5	Y			
ILL 8	AT KICKAPOO CREEK TRIB 1.5 MI E OF EDWARDS	BRIDGE REPLACEMENT RECONSTRUCTION - BRIDGES	\$2,000,000	PEORIA	10	2025-2029
Structure Information						
<u>Str Number</u>	<u>AADT</u>	<u>Truck Pct</u>	<u>NHS</u>			
0720051	2,550	6	N			

**FY 2024-2029 Rebuild Illinois
Highway Improvement Program
District 4
State Highways**

Route / Street	Location	Improvements	Est. Cost	County	MYP Years	
		TAMP Category			Past	Current
ILL 8	AT KICKAPOO CREEK TRIB 3.5 MI NW OF POTTSTOWN	BRIDGE SUPERSTRUCTURE REPLACE	\$930,000	PEORIA	2	2025-2029
		REHABILITATION - BRIDGES				
		Structure Information				
		<u>Str Number</u>	<u>AADT</u>	<u>Truck Pct</u>	<u>NHS</u>	
		0720156	2,550	6	N	
		0720158	2,750	4	N	
ILL 8	AT KICKAPOO CREEK TRIB IN POTTSTOWN	BRIDGE SUPERSTRUCTURE REPLACE	\$900,000	PEORIA	4	2025-2029
		REHABILITATION - BRIDGES				
		Structure Information				
		<u>Str Number</u>	<u>AADT</u>	<u>Truck Pct</u>	<u>NHS</u>	
		0720159	1,800	7	N	
ILL 8 WESTERN AVE	FARMINGTON RD TO ILL 116 / LINCOLN AVE (EB) IN PEORIA Miles = 1.36	RECONSTRUCTION SIDEWALKS ADA IMPROVEMENTS	\$22,100,000	PEORIA	5	2025-2029
		RECONSTRUCTION - PAVEMENTS				
		Roadway Information				
		<u>Miles</u>	<u>AADT</u>	<u>Truck Pct</u>	<u>NHS</u>	
		1.36	13,570	3.9	N	
ILL 8 WESTERN AVE	FARMINGTON RD TO ILL 116 / LINCOLN AVE (EB) IN PEORIA	P.E. (PHASE I) P.E. (PHASE II)	\$1,000,000	PEORIA	3	2025-2029
		RECONSTRUCTION - PAVEMENTS				

**FY 2024-2029 Rebuild Illinois
Highway Improvement Program
District 4
State Highways**

Route / Street	Location	Improvements	Est. Cost	County	MYP Years	
		TAMP Category			Past	Current
ILL 8 WESTERN AVE	FARMINGTON RD TO ILL 116 / LINCOLN AVE (EB) IN PEORIA	LAND ACQUISITION	\$800,000	PEORIA	5	2025-2029
		RECONSTRUCTION - PAVEMENTS				
ILL 8 WESTERN AVE	FARMINGTON RD TO ILL 116 / LINCOLN AVE (EB) IN PEORIA	UTILITY ADJUSTMENT	\$1,000,000	PEORIA	5	2025-2029
		RECONSTRUCTION - PAVEMENTS				
ILL 8 WESTERN AVE	FARMINGTON RD TO ILL 116 / LINCOLN AVE (EB) IN PEORIA	CONSTRUCTION ENGINEERING	\$1,960,000	PEORIA	5	2025-2029
		RECONSTRUCTION - PAVEMENTS				
ILL 8 ILL 116	CEDAR ST BRIDGE AT ILLINOIS RIVER IN PEORIA	BRIDGE REPAIR	\$7,000,000	TAZEWELL PEORIA	3	2024
		MAINTENANCE - BRIDGES				
ILL 8 ILL 116 CEDAR ST EXT	CEDAR ST BRIDGE TO TP&W RR BRIDGE IN EAST PEORIA Miles = 1.56	STANDARD OVERLAY	\$3,500,000	TAZEWELL	7	2024
		REHABILITATION - PAVEMENTS				
Roadway Information						
<u>Miles</u>	<u>AADT</u>	<u>Truck Pct</u>	<u>NHS</u>			
0.63	10,514	8.0	Y			
0.10	3,920	4.5	N			

**FY 2024-2029 Rebuild Illinois
Highway Improvement Program
District 4
State Highways**

Route / Street	Location	Improvements	Est. Cost	County	MYP Years	
		TAMP Category			Past	Current
ILL 8 ILL 116 CEDAR ST EXT	OVER RICHLAND ST, EDMUND ST & CENTER ST IN EAST PEORIA	BRIDGE NEW DECK BRIDGE REPAIR	\$12,100,000	TAZEWELL	6	2024
		REHABILITATION - BRIDGES				
					Structure Information	
					<u>Str Number</u>	<u>AADT</u>
						<u>Truck Pct</u>
						<u>NHS</u>
					0900031	12,400
						4
					0900032	9,100
						9
					0900033	11,800
						7
						Y
						Y
						Y
ILL 8 ILL 116 CEDAR ST EXT	OVER TAZEWELL & PEORIA RR (TZPR) & ILL 29 IN EAST PEORIA <i>ILLINOIS SPECIAL BRIDGE PROGRAM PROJECT.</i>	BRIDGE REPLACEMENT INTERCHANGE RECONSTRUCTION	\$65,400,000	TAZEWELL	9	2024
		RECONSTRUCTION - BRIDGES				
					Structure Information	
					<u>Str Number</u>	<u>AADT</u>
						<u>Truck Pct</u>
						<u>NHS</u>
					0900034	11,800
						7
					0900035	11,800
						7
						Y
						Y
ILL 8 ILL 116 CEDAR ST EXT	OVER TAZEWELL & PEORIA RR (TZPR) & ILL 29 IN EAST PEORIA <i>ILLINOIS SPECIAL BRIDGE PROGRAM PROJECT.</i>	CONSTRUCTION ENGINEERING	\$3,000,000	TAZEWELL	6	2024
		RECONSTRUCTION - BRIDGES				
ILL 8 ILL 116 CEDAR ST EXT	OVER TAZEWELL & PEORIA RR (TZPR) & ILL 29 IN EAST PEORIA <i>ILLINOIS SPECIAL BRIDGE PROGRAM PROJECT.</i>	CONSTRUCTION ENGINEERING	\$3,000,000	TAZEWELL	1	2025-2029
		RECONSTRUCTION - BRIDGES				

**FY 2024-2029 Rebuild Illinois
Highway Improvement Program
District 4
State Highways**

Route / Street	Location	Improvements	Est. Cost	County	MYP Years	
		TAMP Category			Past	Current
ILL 9	BAPTIST CREEK 2 MI E OF BLANDINSVILLE & SPRING CREEK 4 MI E OF BLANDINSVILLE	BRIDGE DECK OVERLAY BRIDGE JOINT REPLACE/REPAIR BRIDGE PAINTING BRIDGE REPAIR BRIDGE APPROACH ROADWAY PRESERVATION - BRIDGES	\$675,000	MCDONOUGH	2	2024
ILL 9	DROWNING FORK CREEK 2 MI W OF ILL 41	BRIDGE REPLACEMENT RECONSTRUCTION - BRIDGES	\$5,000,000	MCDONOUGH	2	2025-2029
					Structure Information	
					<u>Str Number</u>	<u>AADT</u>
					0550016	2,250
					<u>Truck Pct</u>	<u>NHS</u>
					15	N
ILL 9	TURKEY CREEK 0.4 MI E OF DOGPATCH RD	BRIDGE SUPERSTRUCTURE REPLACE REHABILITATION - BRIDGES	\$2,400,000	FULTON	2	2025-2029
					Structure Information	
					<u>Str Number</u>	<u>AADT</u>
					0290051	1,400
					<u>Truck Pct</u>	<u>NHS</u>
					10	N
ILL 9	SPOON RIVER 1 MI S OF BLYTON	BRIDGE REPLACEMENT RECONSTRUCTION - BRIDGES	\$19,800,000	FULTON	5	2025-2029
					Structure Information	
					<u>Str Number</u>	<u>AADT</u>
					0290036	1,050
					<u>Truck Pct</u>	<u>NHS</u>
					17	N

**FY 2024-2029 Rebuild Illinois
Highway Improvement Program
District 4
State Highways**

Route / Street	Location	Improvements	Est. Cost	County	MYP Years	
		TAMP Category			Past	Current
ILL 9	SPOON RIVER 1 MI S OF BLYTON	UTILITY ADJUSTMENT	\$75,000	FULTON	5	2025-2029
		RECONSTRUCTION - BRIDGES				
ILL 9	AT DILLON CREEK 1 MI W OF TREMONT	BRIDGE SUPERSTRUCTURE REPLACE	\$927,000	TAZEWELL	5	2025-2029
		REHABILITATION - BRIDGES				
				Structure Information		
				<u>Str Number</u>	<u>AADT</u>	<u>Truck Pct</u> <u>NHS</u>
				0900060	7,200	10 Y
ILL 9	WCL OF TREMONT TO W OF I-155 RAMPS Miles = 1.08	BI-DIRECT LEFT TURN LANE STANDARD OVERLAY ADA IMPROVEMENTS	\$6,720,000	TAZEWELL	12	2024
		MISCELLANEOUS IMPROVEMENTS				
				Roadway Information		
				<u>Miles</u>	<u>AADT</u>	<u>Truck Pct</u> <u>NHS</u>
				1.08	7,619	11.4 Y
ILL 9	WCL OF TREMONT TO W OF I-155 RAMPS	LAND ACQUISITION	\$100,000	TAZEWELL DISTRICT-WIDE	1	2024
		MISCELLANEOUS IMPROVEMENTS				
ILL 9 ILL 98 US 24	ILL 9: AT LITTLE MACKINAW RIVER 0.4 MI E OF LILLY RD; ILL 98: AT DRAINAGE DITCH 0.1 MI W OF LAMPE RD; US 24: AT STREAM 0.3 MI E OF CR 2425E <i>BRIDGE BUNDLING PROJECT</i>	CULVERT REPLACEMENT	\$2,220,000	TAZEWELL WOODFORD	2	2025-2029
		MISCELLANEOUS IMPROVEMENTS				

**FY 2024-2029 Rebuild Illinois
Highway Improvement Program
District 4
State Highways**

Route / Street	Location	Improvements	Est. Cost	County	MYP Years	
		TAMP Category			Past	Current
ILL 17	W OF BRYANT RD TO SW 11TH AVE IN ALEDO Miles = 8.58	STANDARD OVERLAY	\$6,500,000	MERCER	3	2024
Roadway Information		REHABILITATION - PAVEMENTS				
<u>Miles</u>	<u>AADT</u>	<u>Truck Pct</u>	<u>NHS</u>			
8.58	2,266	9.0	N			
ILL 17 ILL 29 ILL 40 TR 101A	ILL 29: AT TRIB ILLINOIS RIVER 0.6 MI S OF HOPEWELL DR; ILL 40: AT CAMP CREEK 0.1 MI N OF ILL 17(E); TR 101A: AT W BRANCH PANTHER CREEK W OF ILL 116/117 <i>BRIDGE BUNDLING PROJECT</i>	BRIDGE REPLACEMENT	\$2,220,000	MARSHALL STARK WOODFORD	2	2025-2029
		RECONSTRUCTION - BRIDGES				
				Structure Information		
				<u>Str Number</u>	<u>AADT</u>	<u>Truck Pct</u> <u>NHS</u>
				0620010	7,000	11 Y
				0620013	1,850	15 N
				1020033	125	16 N
ILL 17	AT SENACHWINE CREEK TRIB 0.3 MI W OF TR 24	BRIDGE DECK OVERLAY BRIDGE JOINT REPLACE/REPAIR BRIDGE REPAIR RIP RAP	\$300,000	MARSHALL	2	2024
		PRESERVATION - BRIDGES				
ILL 17 ILL 89 ILL 116 ILL 117	VARIOUS CULVERTS <i>BRIDGE BUNDLING PROJECT</i>	CULVERT REPLACEMENT	\$4,440,000	MARSHALL WOODFORD	2	2025-2029
		MISCELLANEOUS IMPROVEMENTS				

**FY 2024-2029 Rebuild Illinois
Highway Improvement Program
District 4
State Highways**

Route / Street	Location	Improvements	Est. Cost	County	MYP Years	
		TAMP Category			Past	Current
ILL 18	ILLINOIS RIVER BRIDGE AT HENRY	BRIDGE REPLACEMENT	\$108,000,000	MARSHALL	5	2025-2029
		RECONSTRUCTION - BRIDGES			Structure Information <u>Str Number</u> <u>AADT</u> <u>Truck Pct</u> <u>NHS</u> 0620036 2,200 7 N	
ILL 18	ILLINOIS RIVER BRIDGE AT HENRY	P.E. (PHASE II)	\$500,000	MARSHALL	2	2024
		RECONSTRUCTION - BRIDGES				
ILL 18	ILLINOIS RIVER BRIDGE AT HENRY	P.E. (PHASE II)	\$4,500,000	MARSHALL	5	2025-2029
		RECONSTRUCTION - BRIDGES				
ILL 18	ILLINOIS RIVER BRIDGE AT HENRY	LAND ACQUISITION	\$2,000,000	MARSHALL	5	2025-2029
		RECONSTRUCTION - BRIDGES				

**FY 2024-2029 Rebuild Illinois
Highway Improvement Program
District 4
State Highways**

Route / Street	Location	Improvements	Est. Cost	County	MYP Years	
		TAMP Category			Past	Current
ILL 18	ILLINOIS RIVER BRIDGE AT HENRY	UTILITY ADJUSTMENT	\$1,000,000	MARSHALL	5	2025-2029
		RECONSTRUCTION - BRIDGES				
ILL 18	ILLINOIS RIVER BRIDGE AT HENRY	CONSTRUCTION ENGINEERING	\$12,000,000	MARSHALL	5	2025-2029
		RECONSTRUCTION - BRIDGES				
ILL 18 ILL 26	ILL 18: HENRY BRIDGE TO ILL 26 (N); ILL 26: ILL 18 TO TAX SCHOOL RD	P.E. (PHASE I) P.E. (PHASE II)	\$7,000,000	MARSHALL PUTNAM	1	2025-2029
		MISCELLANEOUS IMPROVEMENTS				
ILL 26	DITCH 4.8.MI S OF ILL 71	BRIDGE REPLACEMENT	\$1,700,000	PUTNAM	2	2025-2029
		RECONSTRUCTION - BRIDGES				
				Structure Information		
				<u>Str Number</u> <u>AADT</u> <u>Truck Pct</u> <u>NHS</u>		
				0780018 1,050 30 N		
ILL 29	SENACHWINE CREEK 1.3 MI N OF PUTNAM	BRIDGE SUPERSTRUCTURE REPLACE	\$1,300,000	PUTNAM	5	2025-2029
		REHABILITATION - BRIDGES				
				Structure Information		
				<u>Str Number</u> <u>AADT</u> <u>Truck Pct</u> <u>NHS</u>		
				0780003 2,950 14 Y		

**FY 2024-2029 Rebuild Illinois
Highway Improvement Program
District 4
State Highways**

Route / Street	Location	Improvements	Est. Cost	County	MYP Years	
		TAMP Category			Past	Current
ILL 29	AT THENIUS CREEK S OF THENIUS RD & AT GIMLET CREEK N OF ELM ST IN SPARLAND	BRIDGE DECK OVERLAY BRIDGE JOINT REPLACE/REPAIR BRIDGE APPROACH ROADWAY	\$1,070,000	MARSHALL	3	2024
		PRESERVATION - BRIDGES				
ILL 29	BARRVILLE CREEK 2 MI S OF SPARLAND	BRIDGE REPLACEMENT	\$750,000	MARSHALL	7	2025-2029
		RECONSTRUCTION - BRIDGES				
					Structure Information	
					<u>Str Number</u>	<u>AADT</u>
					0620008	6,600
					<u>Truck Pct</u>	<u>NHS</u>
					11	Y
ILL 29	AT OLD GALENA RD 0.6 MI N OF ILL 6	INTERSECTION IMPROVEMENT	\$3,120,000	PEORIA	5	2025-2029
		SAFETY				
ILL 29 (NORTHBOUND)	DICKISON RUN CREEK 0.3 MI N OF ILL 6	BRIDGE REPLACEMENT	\$3,200,000	PEORIA	14	2025-2029
		RECONSTRUCTION - BRIDGES				
					Structure Information	
					<u>Str Number</u>	<u>AADT</u>
					0720015	8,100
					<u>Truck Pct</u>	<u>NHS</u>
					5	Y
ILL 29 (SOUTHBOUND)	DICKISON RUN CREEK 0.3 MI N OF ILL 6	BRIDGE REPLACEMENT	\$3,200,000	PEORIA	7	2025-2029
		RECONSTRUCTION - BRIDGES				
					Structure Information	
					<u>Str Number</u>	<u>AADT</u>
					0720016	8,100
					<u>Truck Pct</u>	<u>NHS</u>
					5	Y

**FY 2024-2029 Rebuild Illinois
Highway Improvement Program
District 4
State Highways**

Route / Street	Location	Improvements	Est. Cost	County	MYP Years	
		TAMP Category			Past	Current
ILL 29 N GALENA RD	0.4 MI N OF GARDNER LN TO MCCLUGAGE BRIDGE IN PEORIA Miles = 2.94	RECONSTRUCTION BI-DIRECT LEFT TURN LANE RETAINING WALL	\$54,500,000	PEORIA	5	2025-2029
		RECONSTRUCTION - PAVEMENTS				
Roadway Information						
<u>Miles</u>	<u>AADT</u>	<u>Truck Pct</u>	<u>NHS</u>			
2.94	10,754	8.0	Y			
ILL 29 N GALENA RD	0.4 MI N OF GARDNER LN TO MCCLUGAGE BRIDGE IN PEORIA	P.E. (PHASE II)	\$1,500,000	PEORIA	3	2025-2029
		RECONSTRUCTION - PAVEMENTS				
ILL 29 N GALENA RD	0.4 MI N OF GARDNER LN TO MCCLUGAGE BRIDGE IN PEORIA	UTILITY ADJUSTMENT	\$3,000,000	PEORIA	5	2025-2029
		RECONSTRUCTION - PAVEMENTS				
ILL 29 N GALENA RD	0.4 MI N OF GARDNER LN TO MCCLUGAGE BRIDGE IN PEORIA	CONSTRUCTION ENGINEERING	\$5,000,000	PEORIA	5	2025-2029
		RECONSTRUCTION - PAVEMENTS				

**FY 2024-2029 Rebuild Illinois
Highway Improvement Program
District 4
State Highways**

Route / Street	Location	Improvements	Est. Cost	County	MYP Years	
		TAMP Category			Past	Current
ILL 29 ILL 29 B ADAMS ST JEFFERSON ST	0.2 MI S OF US 150 TO ABINGTON ST IN PEORIA Miles = 1.35	RECONSTRUCTION	\$20,500,000	PEORIA	5	2025-2029

Roadway Information

Miles	AADT	Truck Pct	NHS
1.07	11,539	6.9	Y
0.28	6,600	5.7	Y

RECONSTRUCTION - PAVEMENTS

ILL 29 ILL 29 B ADAMS ST JEFFERSON ST	0.2 MI S OF US 150 TO ABINGTON ST IN PEORIA	P.E. (PHASE I) P.E. (PHASE II)	\$1,000,000	PEORIA	5	2025-2029
--	---	-----------------------------------	-------------	--------	---	-----------

RECONSTRUCTION - PAVEMENTS

ILL 29 ILL 29 B ADAMS ST JEFFERSON ST	0.2 MI S OF US 150 TO ABINGTON ST IN PEORIA	LAND ACQUISITION	\$1,000,000	PEORIA	5	2025-2029
--	---	------------------	-------------	--------	---	-----------

RECONSTRUCTION - PAVEMENTS

**FY 2024-2029 Rebuild Illinois
Highway Improvement Program
District 4
State Highways**

Route / Street	Location	Improvements	Est. Cost	County	MYP Years	
		TAMP Category			Past	Current
ILL 29 ILL 29 B ADAMS ST JEFFERSON ST	0.2 MI S OF US 150 TO ABINGTON ST IN PEORIA	UTILITY ADJUSTMENT	\$1,000,000	PEORIA	5	2025-2029
		RECONSTRUCTION - PAVEMENTS				
ILL 29 ILL 29 B ADAMS ST JEFFERSON ST	0.2 MI S OF US 150 TO ABINGTON ST IN PEORIA	CONSTRUCTION ENGINEERING	\$1,700,000	PEORIA	5	2025-2029
		RECONSTRUCTION - PAVEMENTS				
ILL 40	BNSF RR S OF EDELSTEIN	BRIDGE REPLACEMENT	\$5,000,000	PEORIA	18	2025-2029
		RECONSTRUCTION - BRIDGES				
				Structure Information		
				<u>Str Number</u>	<u>AADT</u>	<u>Truck Pct NHS</u>
				0720028	3,100	9 N
ILL 40	BNSF RR S OF EDELSTEIN	RR FLAGGER	\$594,000	PEORIA	16	2024
		RECONSTRUCTION - BRIDGES				
ILL 40	RAVINSWOOD RD TO N OF TIMBER LN IN PEORIA	CRACK & JOINT SEALING	\$60,000	PEORIA	1	2024
		PRESERVATION - PAVEMENTS				

**FY 2024-2029 Rebuild Illinois
Highway Improvement Program
District 4
State Highways**

Route / Street	Location	Improvements	Est. Cost	County	MYP Years	
		TAMP Category			Past	Current
ILL 40	AT ILL 6 (NB) RAMP TERMINAL	TRAF SIGNAL INSTALLATION	\$1,200,000	PEORIA	2	2025-2029
		MISCELLANEOUS IMPROVEMENTS				
ILL 40 KNOXVILLE AVE	I-74 TO US 150 (WAR MEMORIAL DR) IN PEORIA Miles = 1.87	RECONSTRUCTION ADA IMPROVEMENTS STORM SEWER (NEW) INTERSECTION IMPROVEMENT TURNING LANES SIDEWALKS	\$28,000,000	PEORIA	5	2025-2029
		RECONSTRUCTION - PAVEMENTS				
Roadway Information						
<u>Miles</u>	<u>AADT</u>	<u>Truck Pct</u>	<u>NHS</u>			
1.87	21,128	2.7	Y			
ILL 40 KNOXVILLE AVE	I-74 TO US 150 (WAR MEMORIAL DR) IN PEORIA	P.E. (PHASE I) P.E. (PHASE II)	\$500,000	PEORIA	5	2024
		RECONSTRUCTION - PAVEMENTS				
ILL 40 KNOXVILLE AVE	I-74 TO N OF US 150 (WAR MEMORIAL DR) IN PEORIA	P.E. (PHASE I) P.E. (PHASE II)	\$500,000	PEORIA	6	2025-2029
		RECONSTRUCTION - PAVEMENTS				
ILL 40 KNOXVILLE AVE	I-74 TO US 150 (WAR MEMORIAL DR) IN PEORIA	LAND ACQUISITION	\$500,000	PEORIA	5	2025-2029
		RECONSTRUCTION - PAVEMENTS				

**FY 2024-2029 Rebuild Illinois
Highway Improvement Program
District 4
State Highways**

Route / Street	Location	Improvements TAMP Category	Est. Cost	County	MYP Years	
					Past	Current
ILL 40 KNOXVILLE AVE	I-74 TO US 150 (WAR MEMORIAL DR) IN PEORIA	UTILITY ADJUSTMENT	\$500,000	PEORIA	5	2025-2029
		RECONSTRUCTION - PAVEMENTS				
ILL 40 KNOXVILLE AVE	I-74 TO US 150 (WAR MEMORIAL DR) IN PEORIA	CONSTRUCTION ENGINEERING	\$2,500,000	PEORIA	5	2025-2029
		RECONSTRUCTION - PAVEMENTS				
ILL 41	ILL 116 TO SCL OF AVON Miles = 5.44	DESIGNED OVERLAY	\$23,000,000	FULTON KNOX	5	2025-2029
		REHABILITATION - PAVEMENTS				
Roadway Information						
<u>Miles</u>	<u>AADT</u>	<u>Truck Pct</u>	<u>NHS</u>			
4.34	2,200	15.8	N			
1.10	2,200	11.6	N			
ILL 41	ILL 116 TO SCL OF AVON	UTILITY ADJUSTMENT	\$750,000	FULTON KNOX	5	2025-2029
		REHABILITATION - PAVEMENTS				

**FY 2024-2029 Rebuild Illinois
Highway Improvement Program
District 4
State Highways**

Route / Street	Location	Improvements TAMP Category	Est. Cost	County	MYP Years	
					Past	Current
ILL 41	SCL OF AVON TO ILL 9 Miles = 6.24	DESIGNED OVERLAY	\$5,584,000	FULTON MCDONOUGH	4	2025-2029
		REHABILITATION - PAVEMENTS				
Roadway Information						
<u>Miles</u>	<u>AADT</u>	<u>Truck Pct</u>	<u>NHS</u>			
2.77	1,770	16.4	N			
3.47	1,763	20.5	N			
ILL 41 ILL 9	NCL OF BUSHNELL TO SCL OF BUSHNELL Miles = 1.30	DESIGNED OVERLAY CURB AND GUTTER STORM SEWER (NEW)	\$5,200,000	MCDONOUGH	4	2025-2029
		REHABILITATION - PAVEMENTS				
Roadway Information						
<u>Miles</u>	<u>AADT</u>	<u>Truck Pct</u>	<u>NHS</u>			
1.02	4,063	11.0	N			
0.28	3,761	8.5	N			
ILL 71	1.4 MI E OF I-180 / ILL 26 INTCHG TO ILL 89 Miles = 5.22	DESIGNED OVERLAY	\$4,320,000	PUTNAM	4	2025-2029
		REHABILITATION - PAVEMENTS				
Roadway Information						
<u>Miles</u>	<u>AADT</u>	<u>Truck Pct</u>	<u>NHS</u>			
5.22	4,276	23.7	N			
ILL 78	HENRY CO LINE TO ILL 17 (W)	CAPE SEAL	\$350,000	STARK	2	2024
		PRESERVATION - PAVEMENTS				
ILL 78	SPOON RIVER 3 MI N OF LAURA	BRIDGE REPLACEMENT	\$11,400,000	PEORIA	1	2025-2029
		RECONSTRUCTION - BRIDGES				
				Structure Information		
		<u>Str Number</u>	<u>AADT</u>	<u>Truck Pct</u>	<u>NHS</u>	
		0720031	2,600	10	N	

**FY 2024-2029 Rebuild Illinois
Highway Improvement Program
District 4
State Highways**

Route / Street	Location	Improvements	Est. Cost	County	MYP Years	
		TAMP Category			Past	Current
ILL 78	W BRANCH OF COPPERAS CREEK 0.5 MI N OF NORRIS	BRIDGE REPLACEMENT	\$1,300,000	FULTON	4	2025-2029
		RECONSTRUCTION - BRIDGES				
					Structure Information	
					<u>Str Number</u>	<u>AADT</u>
					0290013	4,000
					<u>Truck Pct</u>	<u>NHS</u>
					4	Y
ILL 78	BIG CREEK PARK TO ILL 9 (LOCUST ST) IN CANTON Miles = 0.72	DESIGNED OVERLAY	\$3,500,000	FULTON	1	2025-2029
		REHABILITATION - PAVEMENTS				
					Roadway Information	
					<u>Miles</u>	<u>AADT</u>
					0.72	10,918
					<u>Truck Pct</u>	<u>NHS</u>
					4.9	Y
ILL 78 ILL 97	0.1 MI S OF N CLARK RD TO US 136 Miles = 5.19	DESIGNED OVERLAY	\$6,200,000	FULTON	7	2025-2029
		REHABILITATION - PAVEMENTS				
					Roadway Information	
					<u>Miles</u>	<u>AADT</u>
					5.02	3,170
					<u>Truck Pct</u>	<u>NHS</u>
					12.1	N
ILL 78 ILL 97 US 136	ILL 78/97: AT SPOON RIVER OVERFLOW, SPOON RIVER & LACY DITCH; US 136: AT LACY DITCH	BRIDGE DECK OVERLAY BRIDGE JOINT REPLACE/REPAIR BRIDGE APPROACH ROADWAY BRIDGE REPAIR	\$3,271,000	FULTON	2	2024
		PRESERVATION - BRIDGES				
ILL 89	CLEAR CREEK 1.4 MI N OF ILL 18 <i>ILLINOIS SPECIAL BRIDGE PROGRAM PROJECT.</i>	UTILITY ADJUSTMENT	\$100,000	PUTNAM	14	2024
		RECONSTRUCTION - BRIDGES				

**FY 2024-2029 Rebuild Illinois
Highway Improvement Program
District 4
State Highways**

Route / Street	Location	Improvements	Est. Cost	County	MYP Years																	
		TAMP Category			Past	Current																
ILL 94 OLD US 34	OLD US 34: AT OLD TOM CREEK 0.6 MI E OF CHURCH ST; ILL 94: AT HONEY CREEK 1.3 MI N OF CR 400N & AT HENDERSON OVERFLOW 0.3 MI S OF TR 29 <i>BRIDGE BUNDLING PROJECT</i>	BRIDGE REPLACEMENT	\$5,280,000	HENDERSON	2	2025-2029																
		RECONSTRUCTION - BRIDGES																				
						Structure Information																
						<table style="width: 100%; border-collapse: collapse;"> <thead> <tr> <th style="border-bottom: 1px solid black;">Str Number</th> <th style="border-bottom: 1px solid black;">AADT</th> <th style="border-bottom: 1px solid black;">Truck Pct</th> <th style="border-bottom: 1px solid black;">NHS</th> </tr> </thead> <tbody> <tr> <td>0360003</td> <td style="text-align: center;">200</td> <td style="text-align: center;">6</td> <td style="text-align: center;">N</td> </tr> <tr> <td>0360010</td> <td style="text-align: center;">1,100</td> <td style="text-align: center;">10</td> <td style="text-align: center;">N</td> </tr> <tr> <td>0360022</td> <td style="text-align: center;">350</td> <td style="text-align: center;">22</td> <td style="text-align: center;">N</td> </tr> </tbody> </table>	Str Number	AADT	Truck Pct	NHS	0360003	200	6	N	0360010	1,100	10	N	0360022	350	22	N
Str Number	AADT	Truck Pct	NHS																			
0360003	200	6	N																			
0360010	1,100	10	N																			
0360022	350	22	N																			
ILL 94 OLD US 34	OLD US 34: AT OLD TOM CREEK 0.6 MI E OF CHURCH ST; ILL 94: AT HONEY CREEK 1.3 MI N OF CR 400N & AT HENDERSON OVERFLOW 0.3 MI S OF TR 29 <i>BRIDGE BUNDLING PROJECT</i>	LAND ACQUISITION	\$162,000	HENDERSON	2	2025-2029																
		RECONSTRUCTION - BRIDGES																				
ILL 94	STREAM 1.1 MI N OF STRONGHURST	CULVERT REPLACEMENT	\$1,000,000	HENDERSON	2	2025-2029																
		MISCELLANEOUS IMPROVEMENTS																				
ILL 96	W OF BENTON ST IN LOMAX TO OAK ST IN DALLAS CITY Miles = 5.47	DESIGNED OVERLAY	\$6,000,000	HENDERSON HANCOCK	1	2025-2029																
		REHABILITATION - PAVEMENTS																				
						Roadway Information																
						<table style="width: 100%; border-collapse: collapse;"> <thead> <tr> <th style="border-bottom: 1px solid black;">Miles</th> <th style="border-bottom: 1px solid black;">AADT</th> <th style="border-bottom: 1px solid black;">Truck Pct</th> <th style="border-bottom: 1px solid black;">NHS</th> </tr> </thead> <tbody> <tr> <td>0.20</td> <td style="text-align: center;">2,000</td> <td style="text-align: center;">7.0</td> <td style="text-align: center;">N</td> </tr> <tr> <td>5.13</td> <td style="text-align: center;">1,611</td> <td style="text-align: center;">13.5</td> <td style="text-align: center;">N</td> </tr> <tr> <td>0.14</td> <td></td> <td style="text-align: center;">0.0</td> <td style="text-align: center;">N</td> </tr> </tbody> </table>	Miles	AADT	Truck Pct	NHS	0.20	2,000	7.0	N	5.13	1,611	13.5	N	0.14		0.0	N
Miles	AADT	Truck Pct	NHS																			
0.20	2,000	7.0	N																			
5.13	1,611	13.5	N																			
0.14		0.0	N																			

**FY 2024-2029 Rebuild Illinois
Highway Improvement Program
District 4
State Highways**

Route / Street	Location	Improvements TAMP Category	Est. Cost	County	MYP Years	
					Past	Current
ILL 96	0.2 MI E OF HANCOCK CO LINE	CULVERT REPLACEMENT	\$1,000,000	HENDERSON	6	2025-2029
		MISCELLANEOUS IMPROVEMENTS				
ILL 97	S OF LITTLERS CREEK TO ILL 116 Miles = 2.92	DESIGNED OVERLAY	\$12,600,000	KNOX FULTON	5	2025-2029
		REHABILITATION - PAVEMENTS				
Roadway Information						
<u>Miles</u>	<u>AADT</u>	<u>Truck Pct</u>	<u>NHS</u>			
0.52	1,200	11.7	N			
2.40	1,240	14.5	N			
ILL 97	S OF LITTLERS CREEK TO ILL 116	UTILITY ADJUSTMENT	\$500,000	KNOX FULTON	5	2025-2029
		REHABILITATION - PAVEMENTS				
ILL 100	KERTON CREEK 2.1 MI N OF ANDERSON LAKE ENT	BRIDGE REPLACEMENT	\$4,200,000	FULTON	12	2025-2029
		RECONSTRUCTION - BRIDGES				
		Structure Information				
		<u>Str Number</u>	<u>AADT</u>	<u>Truck Pct</u>	<u>NHS</u>	
		0290024	675	23	N	
ILL 116	SPOON RIVER AT WCL OF LONDON MILLS	BRIDGE REPLACEMENT	\$21,600,000	FULTON	2	2025-2029
		RECONSTRUCTION - BRIDGES				
		Structure Information				
		<u>Str Number</u>	<u>AADT</u>	<u>Truck Pct</u>	<u>NHS</u>	
		0290050	1,400	18	N	

**FY 2024-2029 Rebuild Illinois
Highway Improvement Program
District 4
State Highways**

Route / Street	Location	Improvements	Est. Cost	County	MYP Years	
		TAMP Category			Past	Current
ILL 116	SPOON RIVER AT WCL OF LONDON MILLS	P.E. (PHASE I) P.E. (PHASE II) RECONSTRUCTION - BRIDGES	\$700,000	FULTON	1	2024
ILL 116	SPOON RIVER AT WCL OF LONDON MILLS	P.E. (PHASE II) P.E. (PHASE I) RECONSTRUCTION - BRIDGES	\$700,000	FULTON	1	2025-2029
ILL 116	SPOON RIVER AT WCL OF LONDON MILLS	LAND ACQUISITION RECONSTRUCTION - BRIDGES	\$406,000	FULTON	1	2025-2029
ILL 116	SPOON RIVER AT WCL OF LONDON MILLS	CONSTRUCTION ENGINEERING RECONSTRUCTION - BRIDGES	\$560,000	FULTON	1	2025-2029
ILL 116 ILL 116 B ILL 8 ILL 8 B LINCOLN AVE HOWETT ST	WASHINGTON ST TO GRISWOLD ST IN PEORIA Miles = 3.06	RECONSTRUCTION RECONSTRUCTION - PAVEMENTS	\$36,400,000	PEORIA	2	2025-2029
Roadway Information						
<u>Miles</u>	<u>AAADT</u>	<u>Truck Pct</u>	<u>NHS</u>			
1.54	3,125	3.9	Y			
1.52	3,556	4.5	Y			

**FY 2024-2029 Rebuild Illinois
Highway Improvement Program
District 4
State Highways**

Route / Street	Location	Improvements	Est. Cost	County	MYP Years	
		TAMP Category			Past	Current
ILL 116 ILL 116 B ILL 8 ILL 8 B LINCOLN AVE HOWETT ST	WASHINGTON ST TO GRISWOLD ST IN PEORIA	P.E. (PHASE I)	\$2,000,000	PEORIA	1	2025-2029
		RECONSTRUCTION - PAVEMENTS				
ILL 116 ILL 116 B ILL 8 ILL 8 B LINCOLN AVE HOWETT ST	WASHINGTON ST TO GRISWOLD ST IN PEORIA	P.E. (PHASE II)	\$2,000,000	PEORIA	1	2025-2029
		RECONSTRUCTION - PAVEMENTS				
ILL 116 ILL 116 B ILL 8 ILL 8 B LINCOLN AVE HOWETT ST	WASHINGTON ST TO GRISWOLD ST IN PEORIA	LAND ACQUISITION	\$800,000	PEORIA	1	2025-2029
		RECONSTRUCTION - PAVEMENTS				

**FY 2024-2029 Rebuild Illinois
Highway Improvement Program
District 4
State Highways**

Route / Street	Location	Improvements TAMP Category	Est. Cost	County	MYP Years	
					Past	Current
ILL 116 ILL 116 B ILL 8 ILL 8 B LINCOLN AVE HOWETT ST	WASHINGTON ST TO GRISWOLD ST IN PEORIA	UTILITY ADJUSTMENT	\$500,000	PEORIA	1	2025-2029
		RECONSTRUCTION - PAVEMENTS				
ILL 116 ILL 116 B ILL 8 ILL 8 B LINCOLN AVE HOWETT ST	WASHINGTON ST TO GRISWOLD ST IN PEORIA	CONSTRUCTION ENGINEERING	\$3,000,000	PEORIA	1	2025-2029
		RECONSTRUCTION - PAVEMENTS				
ILL 116 ILL 116 B ILL 8 ILL 8 B LINCOLN AVE HOWETT ST	LINCOLN AVE FROM GRISWOLD ST TO ADAMS ST; GRISWOLD ST FROM HOWETT ST TO LINCOLN ST; HOWETT ST FROM JEFFERSON ST TO GRISWOLD ST (ALL IN PEORIA)	SMART OVERLAY CAPE SEAL	\$5,000,000	PEORIA	1	2024
		MAINTENANCE - PAVEMENTS				
ILL 117	S BRANCH CROW CREEK 0.3 MI N OF E PATTONSBURG RD	BRIDGE REPLACEMENT	\$2,800,000	MARSHALL	4	2025-2029
		RECONSTRUCTION - BRIDGES				
		Structure Information				
		<u>Str Number</u>	<u>AADT</u>	<u>Truck Pct</u>	<u>NHS</u>	
		0620028	700	15	N	

**FY 2024-2029 Rebuild Illinois
Highway Improvement Program
District 4
State Highways**

Route / Street	Location	Improvements	Est. Cost	County	MYP Years	
		TAMP Category			Past	Current
ILL 117	ILL 116 TO MILL ST IN EUREKA	CRACK & JOINT SEALING	\$180,000	WOODFORD	2	2024
		PRESERVATION - PAVEMENTS				
ILL 117 MAIN ST	MILL ST IN EUREKA TO 700 N RD S OF EUREKA Miles = 2.33	DESIGNED OVERLAY	\$2,500,000	WOODFORD	5	2025-2029
		REHABILITATION - PAVEMENTS				
Roadway Information						
<u>Miles</u>	<u>AADT</u>	<u>Truck Pct</u>	<u>NHS</u>			
2.33	6,518	11.3	N			
ILL 117	AT WALNUT CREEK 1.3 MI S OF US 24	BRIDGE DECK OVERLAY BRIDGE JOINT REPLACE/REPAIR BRIDGE APPROACH ROADWAY	\$500,000	WOODFORD	2	2025-2029
		PRESERVATION - BRIDGES				
ILL 117	US 150 TO S OF I-74	CRACK & JOINT SEALING	\$20,000	WOODFORD	2	2024
		PRESERVATION - PAVEMENTS				
ILL 122	ILL 29 TO I-155 Miles = 10.00	DESIGNED OVERLAY	\$8,500,000	TAZEWELL	5	2025-2029
		REHABILITATION - PAVEMENTS				
Roadway Information						
<u>Miles</u>	<u>AADT</u>	<u>Truck Pct</u>	<u>NHS</u>			
10.00	1,203	10.2	N			

**FY 2024-2029 Rebuild Illinois
Highway Improvement Program
District 4
State Highways**

Route / Street	Location	Improvements	Est. Cost	County	MYP Years	
		TAMP Category			Past	Current
ILL 167	0.1 MI W OF WEST ST IN VICTORIA TO ILL 180 Miles = 3.30	DESIGNED OVERLAY	\$6,600,000	KNOX	16	2025-2029
		REHABILITATION - PAVEMENTS				
Roadway Information						
<u>Miles</u>	<u>AADT</u>	<u>Truck Pct</u>	<u>NHS</u>			
3.30	771	10.5	N			
ILL 180	ILL 167 TO US 150 Miles = 10.40	DESIGNED OVERLAY WIDENING EXISTING PAVEMENT	\$35,000,000	KNOX	10	2025-2029
		REHABILITATION - PAVEMENTS				
Roadway Information						
<u>Miles</u>	<u>AADT</u>	<u>Truck Pct</u>	<u>NHS</u>			
10.40	718	11.6	N			
ILL 180	ILL 167 TO US 150	UTILITY ADJUSTMENT	\$500,000	KNOX	8	2024
		REHABILITATION - PAVEMENTS				
20TH ST NORTH ST 180TH AVE	20TH ST: US 34 TO NORTH ST IN KIRKWOOD; NORTH ST: 20TH ST TO US 34 IN KIRKWOOD; 180TH AVE: E OF US 67 TO MAIN ST IN GALEBURG Miles = 2.55	DESIGNED OVERLAY	\$1,530,000	WARREN	2	2025-2029
		REHABILITATION - PAVEMENTS				
Roadway Information						
<u>Miles</u>	<u>AADT</u>	<u>Truck Pct</u>	<u>NHS</u>			
0.57	1,650	11.5	N			
1.88	406	0.0	N			
0.10	375	0.0	N			

**FY 2024-2029 Rebuild Illinois
Highway Improvement Program
District 4
State Highways**

Route / Street	Location	Improvements	Est. Cost	County	MYP Years	
		TAMP Category			Past	Current
ADAMS ST	OVER BNSF RR & UP RR AT WCL OF PEORIA	BRIDGE REPLACEMENT	\$53,500,000	PEORIA	7	2025-2029
	<i>ILLINOIS SPECIAL BRIDGE PROGRAM PROJECT.</i>	RECONSTRUCTION - BRIDGES				
				Structure Information		
				<u>Str Number</u>	<u>AADT</u>	<u>Truck Pct</u> <u>NHS</u>
				0720012	9,000	10 Y
				0720133	9,000	10 Y
ADAMS ST	OVER BNSF RR & UP RR AT WCL OF PEORIA	RR FLAGGER	\$1,000,000	PEORIA	7	2025-2029
	<i>ILLINOIS SPECIAL BRIDGE PROGRAM PROJECT.</i>	RECONSTRUCTION - BRIDGES				
ADAMS ST	OVER BNSF RR & UP RR AT WCL OF PEORIA	UTILITY ADJUSTMENT	\$500,000	PEORIA	7	2025-2029
	<i>ILLINOIS SPECIAL BRIDGE PROGRAM PROJECT.</i>	RECONSTRUCTION - BRIDGES				
ADAMS ST	OVER BNSF RR & UP RR AT WCL OF PEORIA	CONSTRUCTION ENGINEERING	\$1,500,000	PEORIA	7	2025-2029
	<i>ILLINOIS SPECIAL BRIDGE PROGRAM PROJECT.</i>	RECONSTRUCTION - BRIDGES				
CARMAN RD	US 34 TO N OF CH 7 Miles = 4.52	DESIGNED OVERLAY	\$4,560,000	HENDERSON	1	2025-2029
		REHABILITATION - PAVEMENTS				
Roadway Information						
<u>Miles</u>	<u>AADT</u>	<u>Truck Pct</u>	<u>NHS</u>			
4.52	3,332	9.6	N			

**FY 2024-2029 Rebuild Illinois
Highway Improvement Program
District 4
State Highways**

Route / Street	Location	Improvements	Est. Cost	County	MYP Years	
		TAMP Category			Past	Current
CARMAN RD	DUGOUT CREEK IN LOMAX	BRIDGE REPLACEMENT	\$2,200,000	HENDERSON	5	2024
	<i>ILLINOIS SPECIAL BRIDGE PROGRAM PROJECT.</i>	RECONSTRUCTION - BRIDGES				
				Structure Information		
				<u>Str Number</u>	<u>AADT</u>	<u>Truck Pct</u> <u>NHS</u>
				0363003	2,000	13 N
E WASHINGTON ST	0.2 MI W OF I-74 TO FARM CREEK 0.1 MI E OF I-74 IN EAST PEORIA Miles = 0.36	DESIGNED OVERLAY ADA IMPROVEMENTS	\$500,000	TAZEWELL	5	2025-2029
		REHABILITATION - PAVEMENTS				
				Roadway Information		
				<u>Miles</u>	<u>AADT</u>	<u>Truck Pct</u> <u>NHS</u>
				0.36	10,506	4.4 N
OSCEOLA RD	E OSCEOLA RD TO ILL 93 Miles = 2.30	DESIGNED OVERLAY	\$2,500,000	STARK	2	2025-2029
		REHABILITATION - PAVEMENTS				
				Roadway Information		
				<u>Miles</u>	<u>AADT</u>	<u>Truck Pct</u> <u>NHS</u>
				2.30	125	16.8 N
SHERRARD RD CH 2	US 67 TO 5TH AVE IN SHERRARD Miles = 4.20	DESIGNED OVERLAY COLD IN-PLACE RECYCLING	\$4,200,000	MERCER	1	2025-2029
		REHABILITATION - PAVEMENTS				
				Roadway Information		
				<u>Miles</u>	<u>AADT</u>	<u>Truck Pct</u> <u>NHS</u>
				4.20	673	0.7 N
VARIOUS	DISTRICT MISCELLANEOUS	MISCELLANEOUS	\$500,000	DISTRICT-WIDE	1	2024
		MISCELLANEOUS IMPROVEMENTS				

**FY 2024-2029 Rebuild Illinois
Highway Improvement Program
District 4
State Highways**

Route / Street	Location	Improvements TAMP Category	Est. Cost	County	MYP Years	
					Past	Current
VARIOUS	ON-CALL ENGINEERING	P.E. (PHASE I) P.E. (PHASE II) P.E. SOILS (PHASE I) P.E. SOILS (PHASE II)	\$1,000,000	VARIOUS	2	2024
	<i>BRIDGE BUNDLING PROJECT</i>	MISCELLANEOUS IMPROVEMENTS				
VARIOUS	ON-CALL ENGINEERING	P.E. (PHASE I) P.E. (PHASE II) P.E. SOILS (PHASE I) P.E. SOILS (PHASE II)	\$1,000,000	VARIOUS	2	2025-2029
	<i>BRIDGE BUNDLING PROJECT</i>	MISCELLANEOUS IMPROVEMENTS				
VARIOUS	ON-CALL ENGINEERING	CONSTRUCTION ENGINEERING	\$1,200,000	VARIOUS	2	2025-2029
	<i>BRIDGE BUNDLING PROJECT</i>	MISCELLANEOUS IMPROVEMENTS				
VARIOUS	BRIDGE DECK SEALING	BRIDGE DECK SEALING	\$350,000	DISTRICT-WIDE	6	2024
		PRESERVATION - BRIDGES				
VARIOUS	BRIDGE DECK SEALING	BRIDGE DECK SEALING	\$2,000,000	DISTRICT-WIDE	1	2025-2029
		PRESERVATION - BRIDGES				

**FY 2024-2029 Rebuild Illinois
Highway Improvement Program
District 4
State Highways**

Route / Street	Location	Improvements	Est. Cost	County	MYP Years	
		TAMP Category			Past	Current
VARIOUS	STRUCTURE PRESERVATION	MISCELLANEOUS	\$26,399,000	DISTRICT-WIDE	5	2025-2029
		PRESERVATION - BRIDGES				
VARIOUS	PAVEMENT PRESERVATION	SMART OVERLAY	\$26,398,000	DISTRICT-WIDE	5	2025-2029
		PRESERVATION - PAVEMENTS				
VARIOUS	MISCELLANEOUS LAND ACQUISITION	LAND ACQUISITION	\$100,000	DISTRICT-WIDE FULTON MCDONOUGH PEORIA TAZEWELL WOODFORD	1	2024
		MISCELLANEOUS IMPROVEMENTS				
VARIOUS	ADA IMPROVEMENTS	ADA IMPROVEMENTS	\$200,000	DISTRICT-WIDE	6	2024
		MISCELLANEOUS IMPROVEMENTS				
VARIOUS	ADA IMPROVEMENTS	ADA IMPROVEMENTS	\$1,862,000	DISTRICT-WIDE	5	2025-2029
		MISCELLANEOUS IMPROVEMENTS				

**FY 2024-2029 Rebuild Illinois
Highway Improvement Program
District 4
State Highways**

Route / Street	Location	Improvements	Est. Cost	County	MYP Years	
		TAMP Category			Past	Current
VARIOUS	ON-CALL CONSTRUCTION INSPECTION	CONSTRUCTION ENGINEERING	\$7,000,000	DISTRICT-WIDE	2	2024
		MISCELLANEOUS IMPROVEMENTS				
VARIOUS	ON-CALL CONSTRUCTION INSPECTION	CONSTRUCTION ENGINEERING	\$10,700,000	DISTRICT-WIDE	3	2025-2029
		MISCELLANEOUS IMPROVEMENTS				
VARIOUS	ON-CALL ENGINEERING	P.E. (PHASE I) P.E. (PHASE II) P.E. SOILS (PHASE I)	\$14,000,000	DISTRICT-WIDE	2	2024
		MISCELLANEOUS IMPROVEMENTS				
VARIOUS	ON-CALL ENGINEERING	P.E. (PHASE I) P.E. (PHASE II) P.E. SOILS (PHASE I)	\$34,500,000	DISTRICT-WIDE	2	2025-2029
		MISCELLANEOUS IMPROVEMENTS				
VARIOUS	LOCAL ROADS CONSULTANT	P.E. PROJECT MANAGERS	\$500,000	DISTRICT-WIDE	1	2024
		MISCELLANEOUS IMPROVEMENTS				

**FY 2024-2029 Rebuild Illinois
Highway Improvement Program
District 4
State Highways**

Route / Street	Location	Improvements TAMP Category	Est. Cost	County	MYP Years	
					Past	Current
VARIOUS	LOCAL ROADS CONSULTANT	P.E. PROJECT MANAGERS MISCELLANEOUS IMPROVEMENTS	\$750,000	DISTRICT-WIDE	1	2025-2029
VARIOUS	MISCELLANEOUS SURVEY ENGINEERING	PRELIMINARY ENGINEERING P.E. SURVEYS (PHASE I) P.E. SURVEYS (PHASE II) P.E. SURVEYS (ROW) MISCELLANEOUS IMPROVEMENTS	\$3,000,000	DISTRICT-WIDE	2	2024
VARIOUS	MISCELLANEOUS SURVEY ENGINEERING	PRELIMINARY ENGINEERING P.E. SURVEYS (PHASE I) P.E. SURVEYS (PHASE II) P.E. SURVEYS (ROW) MISCELLANEOUS IMPROVEMENTS	\$8,000,000	DISTRICT-WIDE	2	2025-2029
VARIOUS	CONSULTANT MANAGERS - MATERIALS	CE QA/MATERIALS TESTING MISCELLANEOUS IMPROVEMENTS	\$1,000,000	DISTRICT-WIDE	2	2024
VARIOUS	CONSULTANT MANAGERS - MATERIALS	CE QA/MATERIALS TESTING MISCELLANEOUS IMPROVEMENTS	\$4,000,000	DISTRICT-WIDE	2	2025-2029

**FY 2024-2029 Rebuild Illinois
Highway Improvement Program
District 4
State Highways**

Route / Street	Location	Improvements	Est. Cost	County	MYP Years	
		TAMP Category			Past	Current
VARIOUS	ON CALL SOIL BORINGS	P.E. SOILS (PHASE I) P.E. SOILS (PHASE II)	\$500,000	DISTRICT-WIDE	2	2024
		MISCELLANEOUS IMPROVEMENTS				
VARIOUS	ON CALL SOIL BORINGS	P.E. SOILS (PHASE I) P.E. SOILS (PHASE II)	\$2,500,000	DISTRICT-WIDE	2	2025-2029
		MISCELLANEOUS IMPROVEMENTS				
VARIOUS	UTILITY ADJUSTMENTS	UTILITY ADJUSTMENT	\$50,000	DISTRICT-WIDE	1	2024
		MISCELLANEOUS IMPROVEMENTS				
VARIOUS	HIGHWAY SAFETY IMPROVEMENT PROGRAM PROJECTS	SAFETY IMPROVEMENTS	\$381,000	DISTRICT-WIDE	6	2024
		SAFETY				
VARIOUS	HIGHWAY SAFETY IMPROVEMENT PROGRAM PROJECTS	SAFETY IMPROVEMENTS	\$18,312,000	DISTRICT-WIDE	5	2025-2029
		SAFETY				

**FY 2024-2027 Rebuild Illinois
Highway Improvement Program
District 4
Local Highways**

Route / Street	Location	Improvements	Est. Cost	County	MYP Years	
		TAMP Category			Past	Current
270TH ST JOHN LINE RD	AT HENDERSON CREEK S OF 30TH AVE	BRIDGE REPLACEMENT	\$1,020,000	MERCER	3	2024
		RECONSTRUCTION - BRIDGES				
AKRON RD	AT KICKAPOO CREEK 0.2 MI E OF ILL 91	BRIDGE REPLACEMENT	\$1,100,000	PEORIA	1	2025-2029
		RECONSTRUCTION - BRIDGES				
AVENUE F	AT BIG CREEK N OF W LOCUST ST IN CANTON	BRIDGE REPLACEMENT	\$1,500,000	FULTON	2	2025-2029
		RECONSTRUCTION - BRIDGES				
CAMP ST	AT RIVERSIDE DR IN EAST PEORIA	INTERSECTION IMPROVEMENT	\$2,420,000	TAZEWELL	4	2024
		SAFETY				
CANDY LN	E JACKSON ST TO GRANT ST IN MACOMB Miles = 0.77	RECONSTRUCTION	\$4,600,000	MCDONOUGH	7	2025-2029
		RECONSTRUCTION - PAVEMENTS				
CH 3 KEITHSBURG BLKTP	MERCER CO LINE TO 2450 N RD Miles = 5.69	RECONSTRUCTION	\$1,500,000	HENDERSON	2	2024
		RECONSTRUCTION - PAVEMENTS				

**FY 2024-2027 Rebuild Illinois
Highway Improvement Program
District 4
Local Highways**

Route / Street	Location	Improvements	Est. Cost	County	MYP Years	
		TAMP Category			Past	Current
CH 4 KNOXVILLE RD	AT CAMP CREEK 1.5 MI N OF SWEDONA	P.E. (PHASE I) P.E. (PHASE II)	\$250,000	MERCER	3	2025-2029
		RECONSTRUCTION - BRIDGES				
CH 4 KNOXVILLE RD	AT CAMP CREEK 1.5 MI N OF SWEDONA	LAND ACQUISITION	\$30,000	MERCER	1	2025-2029
		RECONSTRUCTION - BRIDGES				
CH 4 KNOXVILLE RD	AT CAMP CREEK 1.5 MI N OF SWEDONA	BRIDGE REPLACEMENT	\$2,650,000	MERCER	5	2025-2029
		RECONSTRUCTION - BRIDGES				
CH 4 KNOXVILLE RD	AT CAMP CREEK 1.5 MI N OF SWEDONA	CONSTRUCTION ENGINEERING	\$200,000	MERCER	5	2025-2029
		RECONSTRUCTION - BRIDGES				
CH 6 WESTERN AVE	0.5 MI E OF 1000 E RD TO 2.5 MI W OF ILL 29 Miles = 1.34	RELOCATION	\$7,924,000	MARSHALL	7	2025-2029
		RECONSTRUCTION - PAVEMENTS				
CH 6 WESTERN AVE	0.5 MI E OF 1000 E RD TO 2.5 MI W OF ILL 29	CONSTRUCTION ENGINEERING	\$120,000	MARSHALL	7	2025-2029
		RECONSTRUCTION - PAVEMENTS				

**FY 2024-2027 Rebuild Illinois
Highway Improvement Program
District 4
Local Highways**

Route / Street	Location	Improvements	Est. Cost	County	MYP Years	
		TAMP Category			Past	Current
CH 7 225TH AVE	AT CEDAR CREEK 3.4 MI NE OF MONMOUTH	BRIDGE REPLACEMENT	\$650,000	WARREN	4	2025-2029
		RECONSTRUCTION - BRIDGES				
CH 7 MERIDIAN RD	AT PANTHER CREEK & AT PANTHER CREEK OVERFLOW 3.5 MI S OF US 24	BRIDGE SUPERSTRUCTURE REPLACE	\$1,760,000	WOODFORD	5	2024
	<i>ILLINOIS SPECIAL BRIDGE PROGRAM LOCAL PROJECT; CONTINGENT UPON LOCAL AGENCY PROVIDING MATCHING FUNDS.</i>					
		REHABILITATION - BRIDGES				
CH 7 MERIDIAN RD	AT PANTHER CREEK & AT PANTHER CREEK OVERFLOW 3.5 MI S OF US 24	CONSTRUCTION ENGINEERING	\$211,000	WOODFORD	5	2024
	<i>ILLINOIS SPECIAL BRIDGE PROGRAM LOCAL PROJECT; CONTINGENT UPON LOCAL AGENCY PROVIDING MATCHING FUNDS.</i>					
		REHABILITATION - BRIDGES				
CH 8 BERLIN RD	AT CAMP CREEK N OF BELLINGHAM RD	BRIDGE REPLACEMENT	\$1,500,000	MCDONOUGH	2	2024
	<i>ILLINOIS SPECIAL BRIDGE PROGRAM LOCAL PROJECT; CONTINGENT UPON LOCAL AGENCY PROVIDING MATCHING FUNDS.</i>					
		RECONSTRUCTION - BRIDGES				
CH 8 BERLIN RD	AT CAMP CREEK N OF BELLINGHAM RD	CONSTRUCTION ENGINEERING	\$60,000	MCDONOUGH	1	2024
	<i>ILLINOIS SPECIAL BRIDGE PROGRAM LOCAL PROJECT; CONTINGENT UPON LOCAL AGENCY PROVIDING MATCHING FUNDS.</i>					
		RECONSTRUCTION - BRIDGES				

**FY 2024-2027 Rebuild Illinois
Highway Improvement Program
District 4
Local Highways**

Route / Street	Location	Improvements	Est. Cost	County	MYP Years	
		TAMP Category			Past	Current
CH 12	CH 7 TO US 150 Miles = 5.80	STANDARD OVERLAY	\$2,500,000	KNOX	5	2025-2029
		REHABILITATION - PAVEMENTS				
CH 13 MAIN ST 1800 E RD	AT W BRANCH PANTHER CREEK IN ROANOKE	BRIDGE REPLACEMENT	\$3,125,000	WOODFORD	4	2025-2029
	<i>ILLINOIS SPECIAL BRIDGE PROGRAM LOCAL PROJECT; CONTINGENT UPON LOCAL AGENCY PROVIDING MATCHING FUNDS.</i>					
		RECONSTRUCTION - BRIDGES				
CH 13 MAIN ST 1800 E RD	AT W BRANCH PANTHER CREEK IN ROANOKE	CONSTRUCTION ENGINEERING	\$251,000	WOODFORD	4	2025-2029
	<i>ILLINOIS SPECIAL BRIDGE PROGRAM LOCAL PROJECT; CONTINGENT UPON LOCAL AGENCY PROVIDING MATCHING FUNDS.</i>					
		RECONSTRUCTION - BRIDGES				
CH 13 ROANOKE BLKTP	ROANOKE SCL TO 1300 N RD Miles = 0.70	WIDENING EXISTING PAVEMENT STANDARD OVERLAY	\$1,200,000	WOODFORD	1	2025-2029
		REHABILITATION - PAVEMENTS				
CH 13 ROANOKE BLKTP	ROANOKE SCL TO 1300 N RD	CONSTRUCTION ENGINEERING	\$116,000	WOODFORD	1	2025-2029
		REHABILITATION - PAVEMENTS				

**FY 2024-2027 Rebuild Illinois
Highway Improvement Program
District 4
Local Highways**

Route / Street	Location	Improvements	Est. Cost	County	MYP Years	
		TAMP Category			Past	Current
CH 15	MCDONOUGH CO LINE TO ILL 9 Miles = 5.64	RECONSTRUCTION	\$3,000,000	FULTON	3	2024
		RECONSTRUCTION - PAVEMENTS				
CH 15	MCDONOUGH CO LINE TO ILL 9	CONSTRUCTION ENGINEERING	\$140,000	FULTON	3	2024
		RECONSTRUCTION - PAVEMENTS				
CH 16 KEITHSBURG BLKTP	ECL OF KEITHSBURG TO WCL OF SEATON Miles = 7.00	CHIP SEAL-A2	\$500,000	MERCER	1	2024
		PRESERVATION - PAVEMENTS				
CH 16 BOTTOM RD	ILL 89 TO LA SALLE CO LINE Miles = 1.92	RECONSTRUCTION	\$1,156,000	PUTNAM	2	2025-2029
		RECONSTRUCTION - PAVEMENTS				
CH 16 BOTTOM RD	ILL 89 TO LA SALLE CO LINE	CONSTRUCTION ENGINEERING	\$115,000	PUTNAM	2	2025-2029
		RECONSTRUCTION - PAVEMENTS				
CH 22 ALEXIS BLKTP	AT TOMS CREEK 0.5 MI N OF WARREN CO LINE	BRIDGE REPLACEMENT	\$1,000,000	MERCER	3	2024
		RECONSTRUCTION - BRIDGES				

**FY 2024-2027 Rebuild Illinois
Highway Improvement Program
District 4
Local Highways**

Route / Street	Location	Improvements	Est. Cost	County	MYP Years	
		TAMP Category			Past	Current
CH 22 ALEXIS BLKTP	AT TOMS CREEK 0.5 MI N OF WARREN CO LINE	CONSTRUCTION ENGINEERING	\$100,000	MERCER	3	2024
		RECONSTRUCTION - BRIDGES				
CH 22	AT BIG CREEK 0.1 MI N OF ST DAVID	P.E. (PHASE I)	\$160,000	FULTON	1	2024
		RECONSTRUCTION - BRIDGES				
CH 22	AT BIG CREEK 0.1 MI N OF ST DAVID	BRIDGE REPLACEMENT	\$2,000,000	FULTON	1	2025-2029
		RECONSTRUCTION - BRIDGES				
CH 22	AT BIG CREEK 0.1 MI N OF ST DAVID	CONSTRUCTION ENGINEERING	\$160,000	FULTON	1	2025-2029
		RECONSTRUCTION - BRIDGES				
CH 22 MULLER RD	E OF PINECREST DR IN EAST PEORIA TO W OF JAY AVE IN MORTON Miles = 3.00	STANDARD OVERLAY WIDENING EXISTING PAVEMENT	\$7,120,000	TAZEWELL	2	2025-2029
		REHABILITATION - PAVEMENTS				
CH 22 MULLER RD	E OF PINECREST DR IN EAST PEORIA TO W OF JAY AVE IN MORTON	CONSTRUCTION ENGINEERING	\$96,000	TAZEWELL	2	2025-2029
		REHABILITATION - PAVEMENTS				

**FY 2024-2027 Rebuild Illinois
Highway Improvement Program
District 4
Local Highways**

Route / Street	Location	Improvements	Est. Cost	County	MYP Years	
		TAMP Category			Past	Current
CH 26 CH 25	GALESBURG SCL TO W POINT DR Miles = 4.46	RECONSTRUCTION	\$2,000,000	KNOX	2	2025-2029
		RECONSTRUCTION - PAVEMENTS				
CH 35R DUNCAN RD	AT SPOON RIVER BRANCH 2.5 MI N OF ILL 90	BRIDGE SUPERSTRUCTURE REPLACE	\$1,000,000	PEORIA	2	2024
		REHABILITATION - BRIDGES				
CH 46R MAXWELL RD	OVER C&NW RR 0.2 MI S OF ILL 116	BRIDGE REPLACEMENT	\$3,875,000	PEORIA	5	2024
	<i>ILLINOIS SPECIAL BRIDGE PROGRAM LOCAL PROJECT; CONTINGENT UPON JOINT FUNDING AGREEMENT BETWEEN IDOT, RAILROAD AND LOCAL AGENCY.</i>					
		RECONSTRUCTION - BRIDGES				
CH 46R MAXWELL RD	OVER C&NW RR 0.2 MI S OF ILL 116	CONSTRUCTION ENGINEERING	\$168,000	PEORIA	5	2024
	<i>ILLINOIS SPECIAL BRIDGE PROGRAM LOCAL PROJECT; CONTINGENT UPON JOINT FUNDING AGREEMENT BETWEEN IDOT, RAILROAD AND LOCAL AGENCY.</i>					
		RECONSTRUCTION - BRIDGES				
CH 46R MAXWELL RD	W FAUBER RD TO MIDDLE RD Miles = 0.73	RECONSTRUCTION	\$5,500,000	PEORIA	4	2025-2029
		RECONSTRUCTION - PAVEMENTS				

**FY 2024-2027 Rebuild Illinois
Highway Improvement Program
District 4
Local Highways**

Route / Street	Location	Improvements	Est. Cost	County	MYP Years	
		TAMP Category			Past	Current
GLASFORD-CANTON RD	AT E BRANCH COPPERAS CREEK 0.5 MI NW OF SRAGUE RD	BRIDGE NEW DECK	\$1,400,000	PEORIA	1	2025-2029
		REHABILITATION - BRIDGES				
ILL 9 COURT ST	8TH ST TO STADIUM DR IN PEKIN Miles = 1.10	RECONSTRUCTION	\$9,700,000	TAZEWELL	1	2025-2029
		RECONSTRUCTION - PAVEMENTS				
ILL 9 COURT ST	STADIUM DR TO HILLTOP DR IN PEKIN Miles = 0.86	RECONSTRUCTION	\$9,120,000	TAZEWELL	3	2024
		RECONSTRUCTION - PAVEMENTS				
LINN ST	MAIN ST TO 5TH AVE IN CANTON Miles = 0.41	STANDARD OVERLAY CURB AND GUTTER DRAINAGE SIDEWALKS	\$840,000	FULTON	1	2024
		REHABILITATION - PAVEMENTS				
NORTHMOOR RD	AT UNIVERSITY ST IN PEORIA	INTERSECTION RECONSTN	\$5,600,000	PEORIA	1	2025-2029
		RECONSTRUCTION - PAVEMENTS				
PIONEER PKWY	AT UNIVERSITY ST IN PEORIA	INTERSECTION RECONSTN	\$5,316,000	PEORIA	3	2024
		RECONSTRUCTION - PAVEMENTS				

**FY 2024-2027 Rebuild Illinois
Highway Improvement Program
District 4
Local Highways**

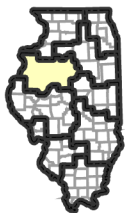
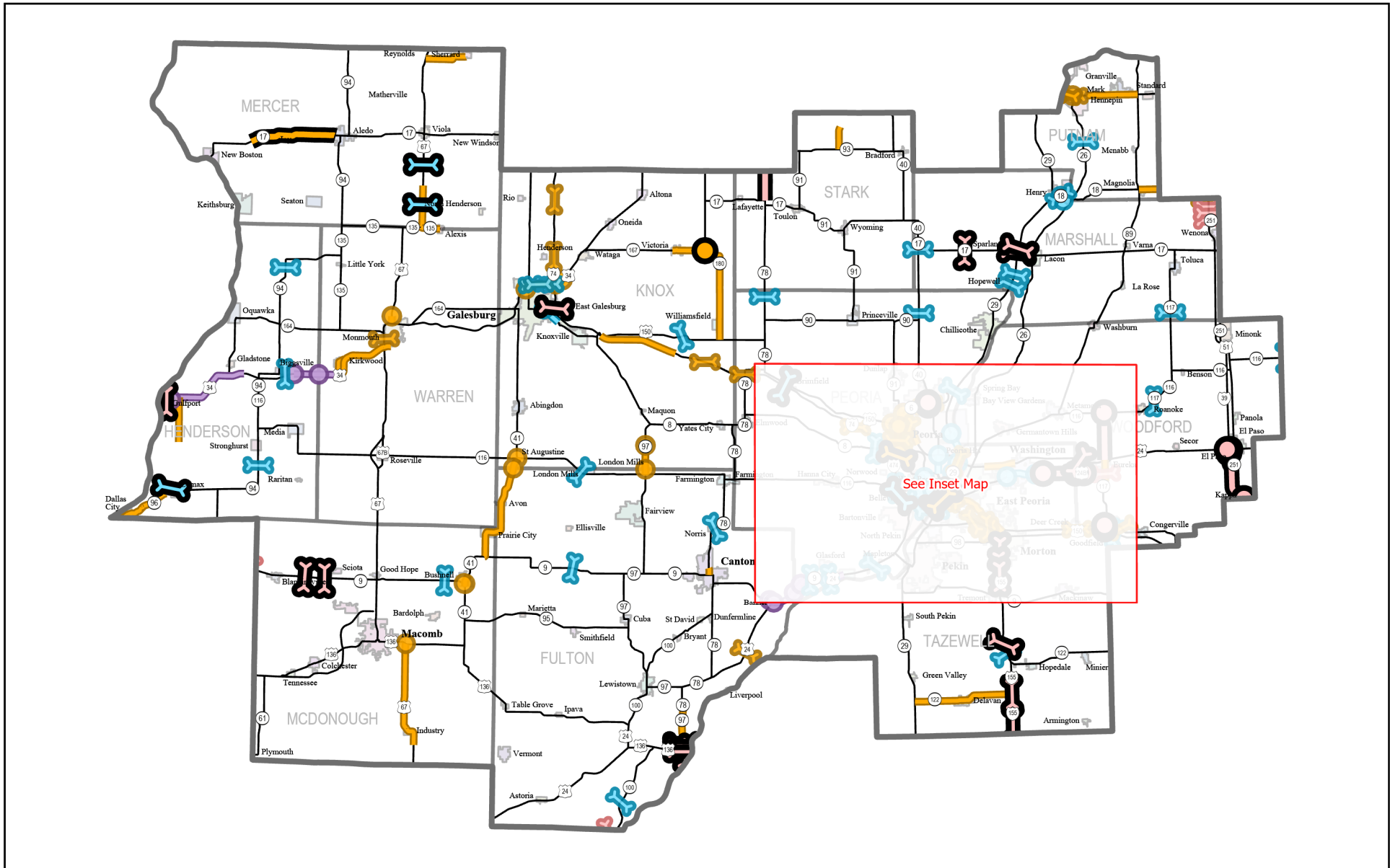
Route / Street	Location	Improvements	Est. Cost	County	MYP Years	
		TAMP Category			Past	Current
S DETROIT AVE	0.3 MI S OF W JEFFERSON ST TO MAIN ST IN MORTON Miles = 1.23	STANDARD OVERLAY	\$900,000	TAZEWELL	3	2024
		REHABILITATION - PAVEMENTS				
TR 76 SNAG CREEK RD	AT SNAG CREEK S OF PLEASANT VIEW RD	BRIDGE REPLACEMENT	\$1,088,000	MARSHALL	1	2025-2029
	<i>ILLINOIS SPECIAL BRIDGE PROGRAM LOCAL PROJECT; CONTINGENT UPON LOCAL AGENCY PROVIDING MATCHING FUNDS.</i>					
		RECONSTRUCTION - BRIDGES				
TR 76 SNAG CREEK RD	AT SNAG CREEK S OF PLEASANT VIEW RD	CONSTRUCTION ENGINEERING	\$67,000	MARSHALL	1	2025-2029
	<i>ILLINOIS SPECIAL BRIDGE PROGRAM LOCAL PROJECT; CONTINGENT UPON LOCAL AGENCY PROVIDING MATCHING FUNDS.</i>					
		RECONSTRUCTION - BRIDGES				
TR 141 FURROW RD	AT LOST CREEK 0.6 MI W OF TOWERLINE RD	BRIDGE REPLACEMENT	\$1,700,000	TAZEWELL	2	2025-2029
		RECONSTRUCTION - BRIDGES				
TR 141 FURROW RD	AT LOST CREEK 0.6 MI W OF TOWERLINE RD	CONSTRUCTION ENGINEERING	\$64,000	TAZEWELL	2	2025-2029
		RECONSTRUCTION - BRIDGES				

**FY 2024-2027 Rebuild Illinois
Highway Improvement Program
District 4
Local Highways**

Route / Street	Location	Improvements	Est. Cost	County	MYP Years	
		TAMP Category			Past	Current
VARIOUS	VARIOUS LOCATIONS IN MERCER CO	CHIP SEAL-A2	\$1,220,000	MERCER	1	2025-2029
		PRESERVATION - PAVEMENTS				
VARIOUS	VARIOUS LOCATIONS IN HENDERSON CO	CHIP SEAL-A1 CHIP SEAL-A2	\$150,000	HENDERSON	2	2024
		PRESERVATION - PAVEMENTS				
VARIOUS	VARIOUS LOCATIONS IN HENDERSON CO	CRACK & JOINT SEALING CHIP SEAL-A1	\$304,000	HENDERSON	1	2024
		PRESERVATION - PAVEMENTS				
VARIOUS	VARIOUS LOCATIONS IN WARREN CO	CHIP SEAL-A3	\$480,000	WARREN	2	2024
		PRESERVATION - PAVEMENTS				
VARIOUS	VARIOUS LOCATIONS IN MCDONOUGH CO	CHIP SEAL-A2	\$1,200,000	MCDONOUGH	1	2024
		PRESERVATION - PAVEMENTS				
VARIOUS	VARIOUS LOCATIONS IN MCDONOUGH CO	CHIP SEAL-A2	\$1,500,000	MCDONOUGH	1	2025-2029
		PRESERVATION - PAVEMENTS				

**FY 2024-2027 Rebuild Illinois
Highway Improvement Program
District 4
Local Highways**

Route / Street	Location	Improvements	Est. Cost	County	MYP Years	
		TAMP Category			Past	Current
W CARL SANDBURG DR	HENDERSON ST (US 150) TO N BROAD ST IN GALESBURG Miles = 0.75	DESIGNED OVERLAY	\$1,100,000	KNOX	2	2024
		REHABILITATION - PAVEMENTS				
W HARLEM AVE	US 34 TO N MAIN ST IN MONMOUTH	P.E. (PHASE II)	\$34,000	WARREN	1	2024
		RECONSTRUCTION - PAVEMENTS				
W HARLEM AVE	US 34 TO N MAIN ST IN MONMOUTH Miles = 0.77	RECONSTRUCTION	\$3,648,000	WARREN	6	2025-2029
		RECONSTRUCTION - PAVEMENTS				
WASHINGTON ST	MAIN ST TO DIVISION AVE IN EAST PEORIA Miles = 0.41	STANDARD OVERLAY	\$455,000	TAZEWELL	3	2024
		REHABILITATION - PAVEMENTS				

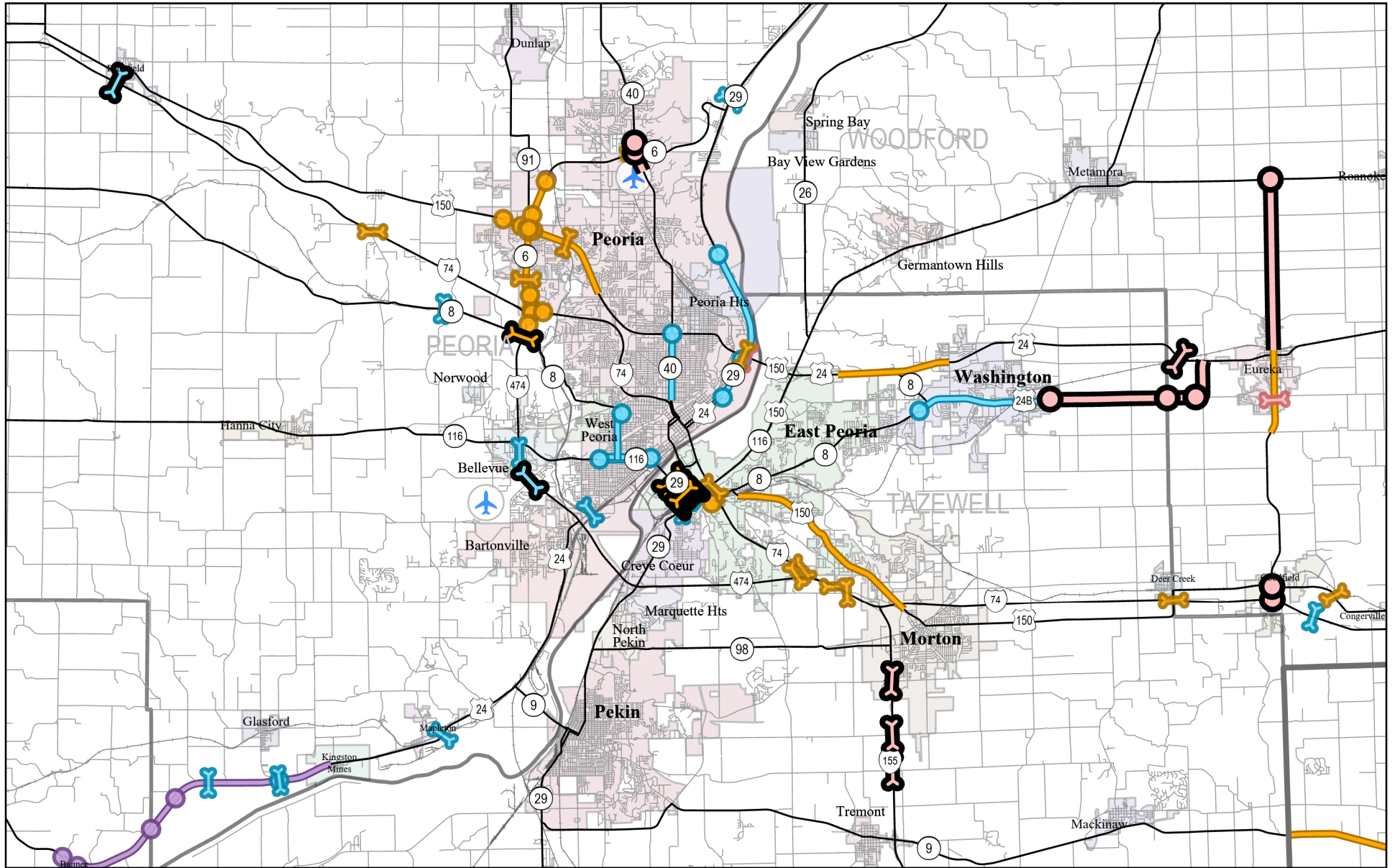


REGION 3 DISTRICT 4

Proposed FY 2024-2029 Highway Program

TAMP Category




	FY 2024			FY 2025-2029		
	Roadway	Spot	Structure	Roadway	Spot	Structure
Initial Construction						
Preservation						
Reconstruction						
Rehabilitation						



**REGION 3
DISTRICT 4**

PEORIA AND VICINITY

Proposed FY 2024-2029
Highway Program









- Airport 
- IDOT District 
- County 

TAMP Category

- Initial Construction 
- Preservation 
- Reconstruction 
- Rehabilitation 

FY 2024

Roadway Spot Structure

-  
-  
-  
-  

FY 2025-2029

Roadway Spot Structure

-  
-  
-  
-  