



Illinois Department of Transportation

FY 2024-2029
Proposed Highway
Improvement Program

HIGHWAY REGION 4
DISTRICT 7 TABLE OF CONTENTS

[Program Summary](#)

[State Roadway Project Descriptions](#)

[Local Roadway Project Descriptions](#)

MAPS

[District 7](#)

[Decatur and Vicinity](#)

[Effingham and Vicinity](#)

**TRANSPORTATION PROGRAM SUMMARY
ILLINOIS DEPARTMENT OF TRANSPORTATION
REGION 4, DISTRICT 7, EFFINGHAM**

Overview

Highway District 7 encompasses 16 counties in southeastern Illinois and includes the cities of Decatur, Charleston, Mattoon, Effingham, Sullivan and Vandalia, plus many smaller communities which serve as satellites for the larger employment areas or as focal points of this farming area. The state highway system in District 7 consists of 1,621 miles of highways and 776 bridges, supporting 9.7 million vehicle miles of travel daily.

State Program

The program for state and local highways will average \$4.5 billion annually for the FY 2024-2029 period. Approximately \$996.3 million will be provided during FY 2024-2029 for improvements to state highways in District 7. The following table summarizes anticipated accomplishments on the state highway system in District 7 during this time frame.

FY 2024-2029 Programmed Improvements

<u>Roadway Maintenance</u>	
Interstate NHS (miles)	34
Non-Interstate NHS (miles)	147
Non-NHS Marked (miles)	245
Non-NHS Unmarked (miles)	80
<u>Bridges</u>	
Interstate NHS (Sq. Ft.)	153,414
Non-Interstate NHS (Sq. Ft.)	162,346
Non-NHS Marked (Sq. Ft.)	82,395
Non-NHS Unmarked (Sq. Ft.)	71,573
<u>Safety/System Modernization</u>	
Interstate NHS (miles)	0
Non-Interstate NHS (miles)	0
Non-NHS Marked (miles)	0
Non-NHS Unmarked (miles)	0
Safety Locations (number)	63
<u>System Expansion</u>	
Interstate NHS (miles)	0
Non-Interstate NHS (miles)	0
Non-NHS Marked (miles)	1
Non-NHS Unmarked (miles)	0
New Bridges (Sq. Ft.)	2,852
<u>Preservation</u>	
Roads & Bridges (\$M)	123.972

Major Highway projects of interest that are tentatively scheduled during the FY 2024-2029 time frame include:

- **Interstate 57 over Eastern Illinois Railroad 0.3 mile south of Neoga Interchange and US 45 at Neoga Interchange in Cumberland County.** Four bridge replacements and median crossovers are programmed in FY 2024 at a cost of \$31.8 million. *This project has been approved for Illinois Special Bridge Program funding.*

- **Interstate 57 from Effingham County line to US 45 at Neoga in Shelby and Cumberland Counties.** Resurfacing on 8.9 miles is programmed during FY 2025-2029 at a cost of \$19.7 million.
- **Interstate 57 from 1 mile north of Illinois 16 to Douglas County line.** Reconstruction of 10.9 miles is programmed during FY 2025-2029 at a cost of \$74.6 million.
- **Interstate 70 from Bond County line to 1 mile west of US 40 in Fayette County.** Resurfacing on 15.2 miles (including ramp repair) is programmed during FY 2024-2029 at a cost of \$20.9 million. Of this total, resurfacing on 3.7 miles is programmed during FY 2024 at a cost of \$5 million.
- **Interstate 70 from abandoned railroad bridge at Altamont to 0.8 mile east of Altamont Interchange in Effingham County.** Reconstruction of 1 mile, bridge replacement and bridge removal/demolition are programmed in FY 2024 at a cost of \$18 million.
- **Interstate 72/US 51 over Illinois 121 and Illinois Central Railroad northwest of Decatur.** A bridge replacement is programmed in FY 2024 at a cost of \$15.2 million.
- **Interstate 72/US 36/US 51 from 1.4 miles west of US 51 west of Decatur to 0.5 mile west of US 51 at Forsyth in Macon County.** Resurfacing on 10.2 miles (including ramp repair) is programmed during FY 2025-2029 at a cost of \$25.8 million.
- **US 40/45/Illinois 33/Fayette Avenue from Banker Street to Salt Creek in Effingham.** Additional lanes and reconstruction of 1.2 miles, curb and gutter, storm sewer, ADA improvements and utility adjustments are programmed during FY 2024-2029 at a cost of \$12.5 million. Of this total, utility adjustments are programmed in FY 2024 at a cost of \$1.5 million.
- **US 40 from Illinois 49 to Indiana State line.** Resurfacing on 26.6 miles, traffic signalization and new shoulders and safety improvements from Illinois 1 in Marshall to Mt. Moriah Road are programmed during FY 2025-2029 at a cost of \$18.5 million.
- **US 45 from Illinois 37 to 0.1 mile north of Vandalia Road in Louisville.** Resurfacing on 17.8 miles, vertical and horizontal realignment, bridge deck repairs and retaining wall are programmed during FY 2024-2029 at a cost of \$26.9 million. Of this total, resurfacing on 6.6 miles is programmed in FY 2024 at a cost of \$6 million.
- **US 50 from Beaver Pond Ditch to Sun and Sand Drive (Various Structures).** Bridge replacements, median crossovers, engineering for location, environmental and design studies and engineering for contract plans are programmed during FY 2024-2029 at a cost of \$47 million. Of this total, engineering for location, environmental and design studies and engineering for contract plans are programmed in FY 2024 at a cost of \$6 million. *This project has been approved for Illinois Special Bridge funding.*
- **Illinois 1 from Edgar County line to 0.1 mile south of Grand Turn Road in Clark County.** Resurfacing on 10.3 miles, ADA improvements, traffic signal modernization and pedestrian signals are programmed during FY 2025-2029 at a cost of \$10.2 million.
- **Illinois 121 from 0.2 mile west of Illinois 32 west of Sullivan to east of Eastlawn Drive in Sullivan in Moultrie County.** Resurfacing on 2.6 miles, ADA improvements, traffic signal modernization and pedestrian signals are programmed during FY 2025-2029 at a cost of \$3.4 million.
- **Old US 51 Business/North Main Street/Franklin Street/North Water Street from Illinois 121 to US 36 in Decatur.** Resurfacing on 4.3 miles and ADA improvements are programmed during FY 2025-2029 at a cost of \$15.4 million.

**FY 2024-2029 Rebuild Illinois
Highway Improvement Program
District 7
State Highways**

Route / Street	Location	Improvements	Est. Cost	County	MYP Years	
		TAMP Category			Past	Current
I 57	AT ILL 185 (OVERHEAD) IN FARINA	BRIDGE DECK OVERLAY BRIDGE JOINT REPLACE/REPAIR BRIDGE DECK REPAIRS	\$840,000	FAYETTE	2	2024
		PRESERVATION - BRIDGES				
I 57 (NORTHBOUND)	FAYETTE CO LINE TO 0.1 MI N OF LITTLE WABASH RIVER Miles = 7.86	SMART OVERLAY	\$6,190,000	EFFINGHAM CLAY	1	2025-2029
		PRESERVATION - PAVEMENTS				
I 57	(SB): CLAY CO LINE TO I-70 & (NB): LITTLE WABASH RIVER TO I-70	CRACK & JOINT SEALING	\$650,000	EFFINGHAM	1	2025-2029
		PRESERVATION - PAVEMENTS				
I 57 (NORTHBOUND)	AT GREEN CREEK 1.5 MI S OF SHELBY CO LINE	BRIDGE REPLACEMENT MEDIAN CROSSOVER	\$4,740,000	EFFINGHAM	5	2025-2029
		RECONSTRUCTION - BRIDGES				
				Structure Information		
				<u>Str Number</u> <u>AADT</u> <u>Truck Pct</u> <u>NHS</u>		
				0250003 9,700 40 Y		
I 57 (SOUTHBOUND)	AT GREEN CREEK 1.5 MI S OF SHELBY CO LINE	BRIDGE REPLACEMENT	\$3,180,000	EFFINGHAM	4	2025-2029
		RECONSTRUCTION - BRIDGES				
				Structure Information		
				<u>Str Number</u> <u>AADT</u> <u>Truck Pct</u> <u>NHS</u>		
				0250004 9,700 40 Y		

**FY 2024-2029 Rebuild Illinois
Highway Improvement Program
District 7
State Highways**

Route / Street	Location	Improvements	Est. Cost	County	MYP Years	
		TAMP Category			Past	Current
I 57	AT NEOGA RD (OVERHEAD) 0.8 MI E OF US 45	BRIDGE DECK REPAIRS BRIDGE JOINT REPLACE/REPAIR BRIDGE DECK OVERLAY	\$600,000	CUMBERLAND	1	2025-2029
		PRESERVATION - BRIDGES				
I 57	OVER EASTERN ILLINOIS RR 0.3 MI S OF NEOGA INTCHG & OVER US 45 AT NEOGA INTCHG <i>ILLINOIS SPECIAL BRIDGE PROGRAM PROJECT.</i>	BRIDGE REPLACEMENT MEDIAN CROSSOVER	\$31,830,000	CUMBERLAND	6	2024
		RECONSTRUCTION - BRIDGES				
						Structure Information
						<u>Str Number</u> <u>AADT</u> <u>Truck Pct</u> <u>NHS</u>
						0180001 9,700 40 Y
						0180002 9,700 40 Y
						0180003 10,700 39 Y
						0180004 10,700 39 Y
I 57	EFFINGHAM CO LINE TO US 45 AT NEOGA Miles = 8.58	STANDARD OVERLAY	\$19,700,000	SHELBY CUMBERLAND	1	2025-2029
		REHABILITATION - PAVEMENTS				
						Roadway Information
						<u>Miles</u> <u>AADT</u> <u>Truck Pct</u> <u>NHS</u>
						4.99 19,400 40.2 Y
						3.59 19,400 40.2 Y
I 57	AT BUSH CREEK 0.7 MI S OF COLES CO LINE	BRIDGE REPLACEMENT	\$10,860,000	CUMBERLAND	5	2025-2029
		RECONSTRUCTION - BRIDGES				
						Structure Information
						<u>Str Number</u> <u>AADT</u> <u>Truck Pct</u> <u>NHS</u>
						0180005 10,700 39 Y
						0180006 10,700 39 Y

**FY 2024-2029 Rebuild Illinois
Highway Improvement Program
District 7
State Highways**

Route / Street	Location	Improvements	Est. Cost	County	MYP Years	
		TAMP Category			Past	Current
I 57	AT ETNA RD (OVERHEAD)	BRIDGE REPLACEMENT	\$3,610,000	COLES	10	2025-2029
		RECONSTRUCTION - BRIDGES			Structure Information	
					<u>Str Number</u>	<u>AADT</u>
					0150037	650
					<u>Truck Pct</u>	<u>NHS</u>
					4	N
I 57	OVER IC RR & TR 86 AT JONES SWITCH	BRIDGE SUPERSTRUCTURE REPLACE BRIDGE WIDENING BRIDGE RAISING	\$9,480,000	COLES	7	2025-2029
		REHABILITATION - BRIDGES			Structure Information	
					<u>Str Number</u>	<u>AADT</u>
					0150004	10,100
					<u>Truck Pct</u>	<u>NHS</u>
					41	Y
					0150003	10,100
					41	Y
I 57	AT OLD STATE RD (OVERHEAD) E OF MATTOON	BRIDGE NEW DECK	\$2,080,000	COLES	5	2025-2029
		REHABILITATION - BRIDGES			Structure Information	
					<u>Str Number</u>	<u>AADT</u>
					0150032	3,300
					<u>Truck Pct</u>	<u>NHS</u>
					7	N
I 57	0.5 MI W OF US 45 AT MATTOON TO 0.5 MI S OF ILL 16 Miles = 6.73	DESIGNED OVERLAY RAMP REPAIR	\$18,750,000	COLES	5	2025-2029
		REHABILITATION - PAVEMENTS			Roadway Information	
					<u>Miles</u>	<u>AADT</u>
					5.30	20,300
					<u>Truck Pct</u>	<u>NHS</u>
					41.8	Y

**FY 2024-2029 Rebuild Illinois
Highway Improvement Program
District 7
State Highways**

Route / Street	Location	Improvements TAMP Category	Est. Cost	County	MYP Years	
					Past	Current
I 57	AT CR 1200N (OVERHEAD)	BRIDGE REPLACEMENT	\$3,260,000	COLES	5	2025-2029
		RECONSTRUCTION - BRIDGES			Structure Information	
					<u>Str Number</u>	<u>AADT</u>
					0150044	125
					<u>Truck Pct</u>	<u>NHS</u>
					11	N
I 57	1 MI N OF ILL 16 TO DOUGLAS CO LINE Miles = 10.87	RUBBLIZATION	\$74,620,000	COLES	5	2025-2029
		RECONSTRUCTION - PAVEMENTS			Roadway Information	
					<u>Miles</u>	<u>AADT</u>
					10.87	23,079
					<u>Truck Pct</u>	<u>NHS</u>
					37.9	Y
I 64	AT CR 1200E (OVERHEAD)	BRIDGE REPLACEMENT	\$3,450,000	WAYNE	2	2025-2029
		RECONSTRUCTION - BRIDGES			Structure Information	
					<u>Str Number</u>	<u>AADT</u>
					0960031	50
					<u>Truck Pct</u>	<u>NHS</u>
					26	N
I 64	OVER ABANDONED RR 0.5 MI W OF US 45 & OVER US 45 N OF MILL SHOALS <i>ILLINOIS SPECIAL BRIDGE PROGRAM PROJECT.</i>	BRIDGE REPLACEMENT BRIDGE REMOVAL/DEMOLITION MEDIAN CROSSOVER	\$10,820,000	WAYNE	1	2025-2029
		RECONSTRUCTION - BRIDGES			Structure Information	
					<u>Str Number</u>	<u>AADT</u>
					0960053	6,050
					<u>Truck Pct</u>	<u>NHS</u>
					40	Y
					0960059	6,050
					<u>Truck Pct</u>	<u>NHS</u>
					40	Y

**FY 2024-2029 Rebuild Illinois
Highway Improvement Program
District 7
State Highways**

Route / Street	Location	Improvements TAMP Category	Est. Cost	County	MYP Years	
					Past	Current
I 64	OVER ABANDONED RR 0.5 MI W OF US 45 & OVER US 45 N OF MILL SHOALS <i>ILLINOIS SPECIAL BRIDGE PROGRAM PROJECT.</i>	P.E. (CONSULTANT TSL) P.E. (CONSULTANT PLANS) P.E. (PHASE I) P.E. (PHASE II) RECONSTRUCTION - BRIDGES	\$1,600,000	WAYNE	1	2024
I 70	AT HURRICANE CREEK 2.9 MI E OF BOND CO LINE	BRIDGE DECK OVERLAY BRIDGE JOINT REPLACE/REPAIR BRIDGE DECK REPAIRS PRESERVATION - BRIDGES	\$1,560,000	FAYETTE	5	2025-2029
I 70	BOND CO LINE TO KASKASKIA RIVER E OF VANDALIA Miles = 11.57	SMART OVERLAY RAMP REPAIR PRESERVATION - PAVEMENTS	\$15,860,000	FAYETTE	1	2025-2029
I 70	KASKASKIA RIVER E OF VANDALIA TO 1 MI W OF US 40 Miles = 3.66	SMART OVERLAY PRESERVATION - PAVEMENTS	\$5,000,000	FAYETTE	5	2024

**FY 2024-2029 Rebuild Illinois
Highway Improvement Program
District 7
State Highways**

Route / Street	Location	Improvements	Est. Cost	County	MYP Years		
		TAMP Category			Past	Current	
I 70	ABANDONED RR BRIDGE AT ALTAMONT TO 0.8 MI E OF ALTAMONT INTCHG Miles = 1.00	RECONSTRUCTION BRIDGE REPLACEMENT BRIDGE REMOVAL/DEMOLITION	\$18,010,000	EFFINGHAM	9	2024	
Roadway Information		RECONSTRUCTION - PAVEMENTS	Structure Information				
<u>Miles</u>	<u>AADT</u>	<u>Truck Pct</u>	<u>NHS</u>	<u>Str Number</u>	<u>AADT</u>	<u>Truck Pct</u>	<u>NHS</u>
1.00	24,695	40.7	Y	0250007	12,150	40	Y
				0250008	12,400	40	Y
I 70 I 57	AT ILL 32/33 (OVERHEAD) IN EFFINGHAM <i>ILLINOIS SPECIAL BRIDGE PROGRAM PROJECT.</i>	BRIDGE REPLACEMENT	\$13,240,000	EFFINGHAM	2	2025-2029	
		RECONSTRUCTION - BRIDGES	Structure Information				
			<u>Str Number</u>	<u>AADT</u>	<u>Truck Pct</u>	<u>NHS</u>	
			0250034	24,100	10	Y	
I 70 I 57	AT ILL 32/33 (OVERHEAD) IN EFFINGHAM <i>ILLINOIS SPECIAL BRIDGE PROGRAM PROJECT.</i>	UTILITY ADJUSTMENT	\$300,000	EFFINGHAM	2	2025-2029	
		RECONSTRUCTION - BRIDGES					
I 70 (WESTBOUND)	EFFINGHAM CO LINE TO 1.8 MI E Miles = 1.76	SMART OVERLAY	\$1,440,000	CUMBERLAND	2	2025-2029	
		PRESERVATION - PAVEMENTS					

**FY 2024-2029 Rebuild Illinois
Highway Improvement Program
District 7
State Highways**

Route / Street	Location	Improvements	Est. Cost	County	MYP Years	
		TAMP Category			Past	Current
I 70	AT COTTONWOOD CREEK 0.1 MI E OF CR 1125E (OVERHEAD)	BRIDGE DECK OVERLAY BRIDGE JOINT REPLACE/REPAIR BRIDGE APPROACH ROADWAY BRIDGE DECK REPAIRS	\$1,560,000	CUMBERLAND	2	2024
		PRESERVATION - BRIDGES				
I 70	7.5 MI E OF EFFINGHAM CO LINE TO 1.8 MI E OF ILL 130	CRACK & JOINT SEALING	\$560,000	CUMBERLAND	2	2024
		PRESERVATION - PAVEMENTS				
I 70	N CLEONE RD (OVERHEAD) AT MARTINSVILLE INTCHG	BRIDGE JOINT REPLACE/REPAIR BRIDGE DECK OVERLAY BRIDGE DECK REPAIRS	\$960,000	CLARK	1	2025-2029
		PRESERVATION - BRIDGES				
I 70	0.7 MI E OF MARTINSVILLE INTCHG TO 0.8 MI E OF CLARKSVILLE RD	MICROSURFACING JOINT REPAIR	\$760,000	CLARK	3	2024
		PRESERVATION - PAVEMENTS				

**FY 2024-2029 Rebuild Illinois
Highway Improvement Program
District 7
State Highways**

Route / Street	Location	Improvements TAMP Category	Est. Cost	County	MYP Years			
					Past	Current		
I 70	AT CSX RR (OVERHEAD) 0.8 MI E OF ILL 1 NE OF MARSHALL	BRIDGE REPLACEMENT RECONSTRUCTION - BRIDGES	\$10,400,000	CLARK	2	2025-2029		
I 70	AT CSX RR (OVERHEAD) 0.8 MI E OF ILL 1 NE OF MARSHALL	RR FLAGGER RECONSTRUCTION - BRIDGES	\$2,000,000	CLARK	2	2025-2029		
I 70	AT E LITTLE CREEK 2.5 MI E OF ILL 1 <i>ILLINOIS SPECIAL BRIDGE PROGRAM PROJECT.</i>	BRIDGE SUPERSTRUCTURE REPLACE MEDIAN CROSSOVER REHABILITATION - BRIDGES	\$7,950,000	CLARK	4	2025-2029		
					Structure Information			
					<u>Str Number</u>	<u>AADT</u>	<u>Truck Pct</u>	<u>NHS</u>
					0120006	14,000	52	Y
					0120007	14,000	52	Y
I 70 US 40	AT US 40 (OVERHEAD)	BRIDGE DECK OVERLAY BRIDGE JOINT REPLACE/REPAIR PRESERVATION - BRIDGES	\$840,000	CLARK	2	2024		

**FY 2024-2029 Rebuild Illinois
Highway Improvement Program
District 7
State Highways**

Route / Street	Location	Improvements TAMP Category	Est. Cost	County	MYP Years			
					Past	Current		
I 72	AT ACOM RD, LINCOLN MEMORIAL PKWY & TWIN LAKES RD (ALL OVERHEAD)	BRIDGE DECK OVERLAY BRIDGE JOINT REPLACE/REPAIR BRIDGE DECK REPAIRS PRESERVATION - BRIDGES	\$1,560,000	MACON	2	2024		
I 72 US 51	OVER ILL 121 & IC RR NW OF DECATUR <i>ILLINOIS SPECIAL BRIDGE PROGRAM PROJECT.</i>	BRIDGE REPLACEMENT RECONSTRUCTION - BRIDGES	\$15,190,000	MACON	6	2024		
					Structure Information			
					<u>Str Number</u>	<u>AADT</u>	<u>Truck Pct</u>	<u>NHS</u>
					0580074	6,500	29	Y
					0580075	6,850	26	Y
I 72	AT US 36 (WB) (OVERHEAD) & US 51 (SB) (OVERHEAD) AT HARRISTOWN INTCHG	BRIDGE JOINT REPLACE/REPAIR BRIDGE DECK OVERLAY BRIDGE DECK REPAIRS PRESERVATION - BRIDGES	\$1,000,000	MACON	1	2025-2029		
I 72 US 51	AT OAKLAND AVE (OVERHEAD) IN DECATUR	BRIDGE NEW DECK REHABILITATION - BRIDGES	\$1,930,000	MACON	2	2025-2029		
					Structure Information			
					<u>Str Number</u>	<u>AADT</u>	<u>Truck Pct</u>	<u>NHS</u>
					0580076	3,500	2	N

**FY 2024-2029 Rebuild Illinois
Highway Improvement Program
District 7
State Highways**

Route / Street	Location	Improvements	Est. Cost	County	MYP Years	
		TAMP Category			Past	Current
I 72 US 36 US 51	1.4 MI W OF US 51 W OF DECATUR TO 0.5 MI W OF US 51 AT FORSYTH Miles = 10.23	STANDARD OVERLAY RAMP REPAIR	\$25,820,000	MACON	8	2025-2029
		REHABILITATION - PAVEMENTS				
Roadway Information						
<u>Miles</u>	<u>AADT</u>	<u>Truck Pct</u>	<u>NHS</u>			
8.45	13,129	27.1	Y			
I 72	AT SPRING CREEK 1.3 MI E OF FORSYTH	BRIDGE JOINT REPLACE/REPAIR BRIDGE DECK OVERLAY BRIDGE APPROACH ROADWAY BRIDGE DECK REPAIRS DRAINS (REPLACE/REPAIR)	\$1,430,000	MACON	2	2024
		PRESERVATION - BRIDGES				
I 72	AT KIRBY RD (OVERHEAD) NE OF DECATUR	BRIDGE DECK OVERLAY BRIDGE JOINT REPLACE/REPAIR	\$610,000	MACON	2	2024
		PRESERVATION - BRIDGES				
US 36 ELDORADO ST	CHURCH ST TO 19TH ST IN DECATUR Miles = 1.40	DESIGNED OVERLAY ADA IMPROVEMENTS	\$3,800,000	MACON	5	2025-2029
		REHABILITATION - PAVEMENTS				
Roadway Information						
<u>Miles</u>	<u>AADT</u>	<u>Truck Pct</u>	<u>NHS</u>			
1.40	15,950	4.8	Y			

**FY 2024-2029 Rebuild Illinois
Highway Improvement Program
District 7
State Highways**

Route / Street	Location	Improvements TAMP Category	Est. Cost	County	MYP Years	
					Past	Current
US 36 ELDORADO ST	CHURCH ST TO 19TH ST IN DECATUR	TRAF SIGNAL MODERNIZATION TRAF SIGNAL REPLACEMENT SAFETY IMPROVEMENTS MISCELLANEOUS IMPROVEMENTS	\$2,330,000	MACON	2	2025-2029
US 36 ILL 121	OVER LAKE SHORE DR IN DECATUR	BRIDGE REPLACEMENT RECONSTRUCTION - BRIDGES	\$2,360,000	MACON	6	2024
				Structure Information <u>Str Number</u> <u>AADT</u> <u>Truck Pct</u> <u>NHS</u> 0580019 22,200 3 Y		
US 36	AT LONG CREEK TRIB W OF ESTHER AVE	BRIDGE REPLACEMENT RECONSTRUCTION - BRIDGES	\$1,140,000	MACON	5	2025-2029
				Structure Information <u>Str Number</u> <u>AADT</u> <u>Truck Pct</u> <u>NHS</u> 0580021 5,900 7 Y		
US 36	AT LONG CREEK 0.4 MI E OF S 70TH ST	BRIDGE REPLACEMENT RECONSTRUCTION - BRIDGES	\$1,140,000	MACON	5	2025-2029
				Structure Information <u>Str Number</u> <u>AADT</u> <u>Truck Pct</u> <u>NHS</u> 0580022 4,000 7 Y		
US 40	HURRICANE CREEK 2.3 MI W OF ILL 140 TO 0.5 MI W OF I-70 INTCHG Miles = 4.73	DESIGNED OVERLAY REHABILITATION - PAVEMENTS	\$3,020,000	FAYETTE	4	2025-2029
Roadway Information <u>Miles</u> <u>AADT</u> <u>Truck Pct</u> <u>NHS</u> 3.82 1,491 11.9 N 0.91 1,438 18.2 N						

**FY 2024-2029 Rebuild Illinois
Highway Improvement Program
District 7
State Highways**

Route / Street	Location	Improvements	Est. Cost	County	MYP Years	
		TAMP Category			Past	Current
US 40 ILL 185 VETERANS AVE	HILLSBORO RD TO US 51 IN VANDALIA Miles = 1.13	DESIGNED OVERLAY ADA IMPROVEMENTS TRAF SIGNAL MODERNIZATION PEDESTRIAN SIGNALS	\$1,540,000	FAYETTE	4	2025-2029
Roadway Information		REHABILITATION - PAVEMENTS				
<u>Miles</u>	<u>AADT</u>	<u>Truck Pct</u>	<u>NHS</u>			
1.13	7,959	6.9	Y			
US 40	AT STREAM 0.7 MI E OF I-70 RAMPS (WB) W OF BROWNSTOWN	BRIDGE (NEW)	\$710,000	FAYETTE	5	2025-2029
		INITIAL CONSTRUCTION - BRIDGES				
US 40	AT BRICKYARD BRANCH 0.2 MI W OF INTERSTATE DR IN ST. ELMO	BRIDGE REPLACEMENT	\$850,000	FAYETTE	5	2025-2029
		RECONSTRUCTION - BRIDGES				
				Structure Information		
				<u>Str Number</u>	<u>AADT</u>	<u>Truck Pct NHS</u>
				0262006	2,450	8 N
US 40	AT STREAM 0.2 MI W OF CR 2300E	CULVERT REPLACEMENT	\$210,000	FAYETTE	2	2025-2029
		MISCELLANEOUS IMPROVEMENTS				

**FY 2024-2029 Rebuild Illinois
Highway Improvement Program
District 7
State Highways**

Route / Street	Location	Improvements	Est. Cost	County	MYP Years	
					Past	Current
US 40	I-70 W OF BROWNSTOWN TO EFFINGHAM CO LINE Miles = 11.37	DESIGNED OVERLAY ADA IMPROVEMENTS	\$7,440,000	FAYETTE	5	2025-2029
		REHABILITATION - PAVEMENTS				
Roadway Information						
<u>Miles</u>	<u>AADT</u>	<u>Truck Pct</u>	<u>NHS</u>			
11.37	2,805	8.4	N			
US 40	AT SECOND CREEK 0.4 MI E OF 500TH ST	BRIDGE REPLACEMENT	\$1,460,000	EFFINGHAM	9	2025-2029
		RECONSTRUCTION - BRIDGES				
		Structure Information				
		<u>Str Number</u>	<u>AADT</u>	<u>Truck Pct</u>	<u>NHS</u>	
		0252008	4,950	4	N	
US 40	DIVISION ST IN ALTAMONT TO 0.3 MI W OF LAKE SARA RD	CRACK & JOINT SEALING	\$140,000	EFFINGHAM	2	2024
		PRESERVATION - PAVEMENTS				
US 40	BANKER ST TO SALT CREEK IN EFFINGHAM	ADDITIONAL LANES	\$2,210,000	EFFINGHAM	5	2025-2029
US 45	Miles = 0.01	STORM SEWER (NEW)				
ILL 33		CURB AND GUTTER				
FAYETTE AVE		ADA IMPROVEMENTS				
		INITIAL CONSTRUCTION - PAVEMENTS				

**FY 2024-2029 Rebuild Illinois
Highway Improvement Program
District 7
State Highways**

Route / Street	Location	Improvements	Est. Cost	County	MYP Years	
		TAMP Category			Past	Current
US 40 US 45 ILL 33 FAYETTE AVE	BANKER ST TO SALT CREEK IN EFFINGHAM Miles = 1.18	RECONSTRUCTION	\$8,820,000	EFFINGHAM	5	2025-2029

Roadway Information

Miles	AADT	Truck Pct	NHS
0.21	13,800	7.3	Y
0.18	10,611	9.4	N
0.79	7,954	6.6	N

RECONSTRUCTION - PAVEMENTS

US 40 US 45 ILL 33 FAYETTE AVE	BANKER ST TO SALT CREEK IN EFFINGHAM	UTILITY ADJUSTMENT	\$1,500,000	EFFINGHAM	5	2024
---	--------------------------------------	--------------------	-------------	-----------	---	-------------

RECONSTRUCTION - PAVEMENTS

US 40	FARMWELD AVE E OF TEUTOPOLIS TO 0.4 MI E OF CUMBERLAND CO LINE Miles = 6.17	DESIGNED OVERLAY ADA IMPROVEMENTS	\$3,990,000	EFFINGHAM CUMBERLAND	5	2025-2029
-------	--	--------------------------------------	-------------	-------------------------	---	-----------

Roadway Information

Miles	AADT	Truck Pct	NHS
0.36	2,075	9.4	N
5.81	3,027	11.2	N

REHABILITATION - PAVEMENTS

**FY 2024-2029 Rebuild Illinois
Highway Improvement Program
District 7
State Highways**

Route / Street	Location	Improvements	Est. Cost	County	MYP Years	
		TAMP Category			Past	Current
US 40	AT EMBARRAS RIVER 0.5 MI E OF CUMBERLAND RD W OF GREENUP	BRIDGE REPLACEMENT	\$6,390,000	CUMBERLAND	5	2024
		RECONSTRUCTION - BRIDGES				
					Structure Information	
					<u>Str Number</u>	<u>AADT</u>
					0180008	1,400
					<u>Truck Pct</u>	<u>NHS</u>
					10	N
US 40	0.4 MI E OF EFFINGHAM CO LINE TO ILL 130 Miles = 12.26	DESIGNED OVERLAY	\$8,180,000	CUMBERLAND	4	2025-2029
		REHABILITATION - PAVEMENTS				
					Roadway Information	
					<u>Miles</u>	<u>AADT</u>
					12.26	1,721
					<u>Truck Pct</u>	<u>NHS</u>
					10.2	N
US 40	AT N FORK EMBARRAS RIVER 0.6 MI W OF WASHINGTON ST IN MARTINSVILLE	BRIDGE REPLACEMENT	\$4,010,000	CLARK	5	2024
		RECONSTRUCTION - BRIDGES				
					Structure Information	
					<u>Str Number</u>	<u>AADT</u>
					0120018	2,150
					<u>Truck Pct</u>	<u>NHS</u>
					6	N
US 40	ILL 49 TO ILL 1 IN MARSHALL Miles = 17.52	DESIGNED OVERLAY	\$10,910,000	CLARK	1	2025-2029
		REHABILITATION - PAVEMENTS				
					Roadway Information	
					<u>Miles</u>	<u>AADT</u>
					17.52	2,665
					<u>Truck Pct</u>	<u>NHS</u>
					8.3	N
US 40	ILL 1 IN MARSHALL TO MT MORIAH RD	NEW SHOULDERS SAFETY IMPROVEMENTS	\$1,470,000	CLARK	1	2025-2029
		SAFETY				

**FY 2024-2029 Rebuild Illinois
Highway Improvement Program
District 7
State Highways**

Route / Street	Location	Improvements	Est. Cost	County	MYP Years	
		TAMP Category			Past	Current
US 40	ILL 1 IN MARSHALL TO INDIANA STATE LINE Miles = 9.11	DESIGNED OVERLAY TRAF SIGNAL MODERNIZATION	\$6,150,000	CLARK	2	2025-2029
		REHABILITATION - PAVEMENTS				
Roadway Information						
<u>Miles</u>	<u>AADT</u>	<u>Truck Pct</u>	<u>NHS</u>			
9.11	4,098	9.2	N			
US 45	DOUGLAS CO LINE TO ILL 121 IN MATTOON Miles = 11.92	DESIGNED OVERLAY ADA IMPROVEMENTS TRAF SIGNAL MODERNIZATION PEDESTRIAN SIGNALS	\$8,080,000	COLES	2	2025-2029
		REHABILITATION - PAVEMENTS				
Roadway Information						
<u>Miles</u>	<u>AADT</u>	<u>Truck Pct</u>	<u>NHS</u>			
11.92	2,652	10.3	N			
US 45 ILL 121	DEWITT AVE TO ILL 16 IN MATTOON Miles = 0.52	DESIGNED OVERLAY ADA IMPROVEMENTS TRAF SIGNAL MODERNIZATION PEDESTRIAN SIGNALS	\$2,270,000	COLES	1	2025-2029
		REHABILITATION - PAVEMENTS				
Roadway Information						
<u>Miles</u>	<u>AADT</u>	<u>Truck Pct</u>	<u>NHS</u>			
0.52	6,344	7.2	Y			
US 45 ILL 121	ILL 16 TO RUDY AVE IN MATTOON Miles = 0.84	STANDARD OVERLAY ADA IMPROVEMENTS TRAF SIGNAL MODERNIZATION PEDESTRIAN SIGNALS	\$2,470,000	COLES	6	2025-2029
		REHABILITATION - PAVEMENTS				
Roadway Information						
<u>Miles</u>	<u>AADT</u>	<u>Truck Pct</u>	<u>NHS</u>			
0.84	8,226	5.9	Y			

**FY 2024-2029 Rebuild Illinois
Highway Improvement Program
District 7
State Highways**

Route / Street	Location	Improvements TAMP Category	Est. Cost	County	MYP Years	
					Past	Current
US 45 ILL 121	RUDY AVE IN MATTOON TO 250N Miles = 4.03	DESIGNED OVERLAY TRAF SIGNAL MODERNIZATION PEDESTRIAN SIGNALS REHABILITATION - PAVEMENTS	\$6,500,000	COLES	2	2025-2029
Roadway Information						
<u>Miles</u>	<u>AADT</u>	<u>Truck Pct</u>	<u>NHS</u>			
3.04	7,153	9.9	Y			
0.99	5,514	12.0	N			
US 45	0.3 MI S OF ILL 121 TO I-57 Miles = 3.39	CAPE SEAL PRESERVATION - PAVEMENTS	\$380,000	CUMBERLAND	1	2025-2029
US 45	I-57 TO 9TH ST IN NEOGA & 5TH ST IN NEOGA TO SHELBY CO LINE Miles = 4.05	CAPE SEAL PRESERVATION - PAVEMENTS	\$450,000	CUMBERLAND	1	2025-2029
US 45	AT STREAMS 0.6, 1.1, 1.7, 3.3, 4.3 & 6.2 MI S OF 4TH ST IN NEOGA	CULVERT (NEW) CULVERT REPLACEMENT CULVERT EXTENSION INITIAL CONSTRUCTION - BRIDGES	\$1,040,000	CUMBERLAND SHELBY	8	2025-2029
US 45	SHELBY CO LINE TO 0.2 MI N OF RICKLEMAN AVE IN EFFINGHAM	NEW SHOULDERS SAFETY IMPROVEMENTS SAFETY	\$990,000	EFFINGHAM	2	2024

**FY 2024-2029 Rebuild Illinois
Highway Improvement Program
District 7
State Highways**

Route / Street	Location	Improvements TAMP Category	Est. Cost	County	MYP Years	
					Past	Current
US 45	ILL 37 TO BIBLE GROVE RD Miles = 11.20	DESIGNED OVERLAY VERTICAL REALIGNMENT HORIZONTAL REALIGNMENT BRIDGE DECK REPAIRS RETAINING WALL	\$20,860,000	EFFINGHAM CLAY	20	2025-2029
		REHABILITATION - PAVEMENTS				
Roadway Information						
<u>Miles</u>	<u>AADT</u>	<u>Truck Pct</u>	<u>NHS</u>			
3.09	2,600	13.9	Y			
1.70	3,755	11.4	Y			
5.49	2,905	13.5	Y			
0.92	50	0.0	N			
US 45	BIBLE GROVE RD TO 0.1 MI N OF VANDALIA RD IN LOUISVILLE Miles = 6.55	DESIGNED OVERLAY	\$6,010,000	CLAY	2	2024
		REHABILITATION - PAVEMENTS				
Roadway Information						
<u>Miles</u>	<u>AADT</u>	<u>Truck Pct</u>	<u>NHS</u>			
6.55	3,212	14.8	Y			
US 45	AT STREAM 0.7 MI N OF US 50	CULVERT REPLACEMENT	\$210,000	CLAY	2	2025-2029
		MISCELLANEOUS IMPROVEMENTS				
US 45	AT STREAM 0.1 MI N OF CR 2250N	CULVERT REPLACEMENT	\$210,000	WAYNE	2	2025-2029
		MISCELLANEOUS IMPROVEMENTS				

**FY 2024-2029 Rebuild Illinois
Highway Improvement Program
District 7
State Highways**

Route / Street	Location	Improvements	Est. Cost	County	MYP Years	
		TAMP Category			Past	Current
US 45	S OF NS RR IN FAIRFIELD TO 0.1 MI S OF CR 150N	NEW SHOULDERS SAFETY IMPROVEMENTS	\$1,026,000	WAYNE	2	2024
		SAFETY				
US 45	ILL 15 IN FAIRFIELD TO WHITE CO LINE Miles = 8.76	DESIGNED OVERLAY ADA IMPROVEMENTS	\$6,640,000	WAYNE	1	2025-2029
		REHABILITATION - PAVEMENTS				
Roadway Information						
<u>Miles</u>	<u>AADT</u>	<u>Truck Pct</u>	<u>NHS</u>			
8.16	4,326	14.2	Y			
0.60	2,350	18.9	N			
US 50	AT IC RR AT MARION CO LINE	BRIDGE DECK OVERLAY SLOPEWALL REPAIR	\$750,000	CLAY	1	2025-2029
		PRESERVATION - BRIDGES				
US 50 CHURCH ST	US 50: CHURCH ST IN XENIA TO US 45 W OF FLORA & CHURCH ST: US 50 TO OLD US 50 Miles = 7.97	DESIGNED OVERLAY	\$8,130,000	CLAY	2	2025-2029
		REHABILITATION - PAVEMENTS				
Roadway Information						
<u>Miles</u>	<u>AADT</u>	<u>Truck Pct</u>	<u>NHS</u>			
7.58	2,814	24.0	Y			
0.39	1,000	12.2	N			

**FY 2024-2029 Rebuild Illinois
Highway Improvement Program
District 7
State Highways**

Route / Street	Location	Improvements	Est. Cost	County	MYP Years	
		TAMP Category			Past	Current
US 50	4 MI W OF LAWRENCE CO LINE TO 0.1 MI E OF RICHLAND CO LINE Miles = 4.13	DESIGNED OVERLAY	\$4,250,000	RICHLAND LAWRENCE	5	2024
		REHABILITATION - PAVEMENTS				
Roadway Information						
<u>Miles</u>	<u>AADT</u>	<u>Truck Pct</u>	<u>NHS</u>			
0.13	4,500	15.0	Y			
4.00	5,263	14.9	Y			
US 50	0.1 MI E OF RICHLAND CO LINE TO 0.2 MI E OF ILL 250 Miles = 2.34	DESIGNED OVERLAY	\$2,950,000	LAWRENCE	5	2024
		REHABILITATION - PAVEMENTS				
Roadway Information						
<u>Miles</u>	<u>AADT</u>	<u>Truck Pct</u>	<u>NHS</u>			
2.34	4,467	15.0	Y			
US 50	AT MUDDY CREEK 0.5 MI E OF SUMNER RD	BRIDGE REPLACEMENT	\$3,480,000	LAWRENCE	5	2024
		RECONSTRUCTION - BRIDGES				
				Structure Information		
				<u>Str Number</u>	<u>AADT</u>	<u>Truck Pct</u> <u>NHS</u>
				0510009	4,050	15 Y
US 50	0.2 MI E OF ILL 250 TO EMBARRAS RIVER Miles = 9.40	SMART OVERLAY	\$4,020,000	LAWRENCE	1	2025-2029
		PRESERVATION - PAVEMENTS				

**FY 2024-2029 Rebuild Illinois
Highway Improvement Program
District 7
State Highways**

Route / Street	Location	Improvements	Est. Cost	County	MYP Years																					
		TAMP Category			Past	Current																				
US 50	BEAVER POND DITCH TO SUN & SAND DR (VARIOUS STRUCTURES) <i>ILLINOIS SPECIAL BRIDGE PROGRAM PROJECT.</i>	BRIDGE REPLACEMENT MEDIAN CROSSOVER	\$40,990,000	LAWRENCE	2	2025-2029																				
		RECONSTRUCTION - BRIDGES					Structure Information <table border="1"> <thead> <tr> <th>Str Number</th> <th>AADT</th> <th>Truck Pct</th> <th>NHS</th> </tr> </thead> <tbody> <tr> <td>0510018</td> <td>4,025</td> <td>14</td> <td>Y</td> </tr> <tr> <td>0510019</td> <td>4,025</td> <td>14</td> <td>Y</td> </tr> <tr> <td>0510020</td> <td>4,025</td> <td>14</td> <td>Y</td> </tr> <tr> <td>0510021</td> <td>4,025</td> <td>14</td> <td>Y</td> </tr> <tr> <td>0510024</td> <td>4,025</td> <td>14</td> <td>Y</td> </tr> </tbody> </table>		Str Number	AADT	Truck Pct	NHS	0510018	4,025	14	Y	0510019	4,025	14	Y	0510020	4,025	14	Y	0510021	4,025
Str Number	AADT	Truck Pct	NHS																							
0510018	4,025	14	Y																							
0510019	4,025	14	Y																							
0510020	4,025	14	Y																							
0510021	4,025	14	Y																							
0510024	4,025	14	Y																							
US 50	BEAVER POND DITCH TO SUN & SAND DR (VARIOUS STRUCTURES) <i>ILLINOIS SPECIAL BRIDGE PROGRAM PROJECT.</i>	P.E. (PHASE I) P.E. (PHASE II) P.E. (CONSULTANT TSL) P.E. (CONSULTANT PLANS)	\$6,000,000	LAWRENCE	1	2024																				
		RECONSTRUCTION - BRIDGES																								
US 50	OVER TR 262 2.4 MI E OF AIRPORT INTCHG	BRIDGE SUPERSTRUCTURE REPLACE	\$4,140,000	LAWRENCE	5	2024																				
		REHABILITATION - BRIDGES					Structure Information <table border="1"> <thead> <tr> <th>Str Number</th> <th>AADT</th> <th>Truck Pct</th> <th>NHS</th> </tr> </thead> <tbody> <tr> <td>0510023</td> <td>4,025</td> <td>14</td> <td>Y</td> </tr> <tr> <td>0510022</td> <td>4,025</td> <td>14</td> <td>Y</td> </tr> </tbody> </table>		Str Number	AADT	Truck Pct	NHS	0510023	4,025	14	Y	0510022	4,025	14	Y						
Str Number	AADT	Truck Pct	NHS																							
0510023	4,025	14	Y																							
0510022	4,025	14	Y																							
US 50	OVER CR 1500 E (AIRPORT RD)	BRIDGE REPLACEMENT	\$5,290,000	LAWRENCE	2	2025-2029																				
		RECONSTRUCTION - BRIDGES					Structure Information <table border="1"> <thead> <tr> <th>Str Number</th> <th>AADT</th> <th>Truck Pct</th> <th>NHS</th> </tr> </thead> <tbody> <tr> <td>0510016</td> <td>4,025</td> <td>14</td> <td>Y</td> </tr> <tr> <td>0510017</td> <td>4,025</td> <td>14</td> <td>Y</td> </tr> </tbody> </table>		Str Number	AADT	Truck Pct	NHS	0510016	4,025	14	Y	0510017	4,025	14	Y						
Str Number	AADT	Truck Pct	NHS																							
0510016	4,025	14	Y																							
0510017	4,025	14	Y																							

**FY 2024-2029 Rebuild Illinois
Highway Improvement Program
District 7
State Highways**

Route / Street	Location	Improvements	Est. Cost	County	MYP Years	
		TAMP Category			Past	Current
US 50	RED SKELTON WABASH RIVER BRIDGES AT VINCENNES, INDIANA <i>INDIANA LEAD AGENCY; ILLINOIS' SHARE OF THE COST.</i>	BRIDGE PAINTING PRESERVATION - BRIDGES	\$1,562,000	LAWRENCE	13	2024
US 50	RED SKELTON WABASH RIVER BRIDGES AT VINCENNES, INDIANA (DEBRIS REMOVAL) <i>INDIANA LEAD AGENCY; ILLINOIS' SHARE OF THE COST.</i>	MISCELLANEOUS PRESERVATION - BRIDGES	\$150,000	LAWRENCE	1	2025-2029
US 50 BUS STATE ST	US 50 TO ILL 250 / US 50 BUS IN LAWRENCEVILLE Miles = 0.77	SMART OVERLAY PRESERVATION - PAVEMENTS	\$310,000	LAWRENCE	1	2025-2029
US 50 BUS ILL 250	0.2 MI W OF JAMES ST IN LAWRENCEVILLE TO 0.1 MI W OF 990N E OF LAWRENCEVILLE Miles = 2.83	STANDARD OVERLAY ADA IMPROVEMENTS TRAF SIGNAL MODERNIZATION PEDESTRIAN SIGNALS REHABILITATION - PAVEMENTS	\$5,180,000	LAWRENCE	5	2025-2029
Roadway Information						
<u>Miles</u>	<u>AADT</u>	<u>Truck Pct</u>	<u>NHS</u>			
1.97	6,032	5.4	N			
0.86	6,551	2.9	N			
US 51	AT NORTH FORK CREEK 0.5 MI S OF DEWITT CO LINE	BRIDGE DECK OVERLAY BRIDGE JOINT REPLACE/REPAIR PRESERVATION - BRIDGES	\$1,000,000	MACON	1	2025-2029

**FY 2024-2029 Rebuild Illinois
Highway Improvement Program
District 7
State Highways**

Route / Street	Location	Improvements	Est. Cost	County	MYP Years	
		TAMP Category			Past	Current
US 51	AT STEVENS CREEK 0.2 MI N OF EMERY RD	BRIDGE DECK OVERLAY BRIDGE JOINT REPLACE/REPAIR BRIDGE APPROACH ROADWAY	\$1,320,000	MACON	2	2024
		PRESERVATION - BRIDGES				
US 51	CHRISTIAN CO LINE TO FAYETTE CO LINE Miles = 9.32	DESIGNED OVERLAY	\$6,550,000	SHELBY	3	2025-2029
		REHABILITATION - PAVEMENTS				
Roadway Information						
<u>Miles</u>	<u>AADT</u>	<u>Truck Pct</u>	<u>NHS</u>			
9.32	3,000	17.0	Y			
US 51 US 40 ILL 185	IMCO DR (1700N) IN VANDALIA TO KASKASKIA RIVER BRIDGE Miles = 1.90	DESIGNED OVERLAY ADA IMPROVEMENTS TRAF SIGNAL MODERNIZATION PEDESTRIAN SIGNALS	\$3,830,000	FAYETTE	4	2025-2029
		REHABILITATION - PAVEMENTS				
Roadway Information						
<u>Miles</u>	<u>AADT</u>	<u>Truck Pct</u>	<u>NHS</u>			
1.90	6,700	10.6	Y			
ILL 1	EDGAR CO LINE TO 0.1 MI S OF GRAND TURN RD Miles = 10.32	DESIGNED OVERLAY ADA IMPROVEMENTS TRAF SIGNAL MODERNIZATION PEDESTRIAN SIGNALS	\$10,160,000	CLARK	4	2025-2029
		REHABILITATION - PAVEMENTS				
Roadway Information						
<u>Miles</u>	<u>AADT</u>	<u>Truck Pct</u>	<u>NHS</u>			
10.32	5,144	15.2	Y			

**FY 2024-2029 Rebuild Illinois
Highway Improvement Program
District 7
State Highways**

Route / Street	Location	Improvements	Est. Cost	County	MYP Years	
		TAMP Category			Past	Current
ILL 1	LAWRENCE CO LINE TO 9TH ST IN MT CARMEL Miles = 11.66	DESIGNED OVERLAY ADA IMPROVEMENTS	\$8,600,000	WABASH	2	2025-2029
		REHABILITATION - PAVEMENTS				
Roadway Information						
<u>Miles</u>	<u>AADT</u>	<u>Truck Pct</u>	<u>NHS</u>			
11.66	2,762	13.5	Y			
ILL 15	JEFFERSON CO LINE TO 0.1 MI W OF 870E N OF SIMS Miles = 10.09	DESIGNED OVERLAY ADA IMPROVEMENTS	\$8,700,000	WAYNE	5	2025-2029
		REHABILITATION - PAVEMENTS				
Roadway Information						
<u>Miles</u>	<u>AADT</u>	<u>Truck Pct</u>	<u>NHS</u>			
10.09	3,260	9.6	Y			
ILL 15	AT STREAM 0.2 MI E OF CR 715E W OF SIMS	CULVERT REPLACEMENT	\$330,000	WAYNE	2	2025-2029
		MISCELLANEOUS IMPROVEMENTS				
ILL 15	AT STREAM 0.5 MI E OF CR 1225E	BRIDGE REPLACEMENT	\$1,340,000	WAYNE	5	2025-2029
		RECONSTRUCTION - BRIDGES				
		Structure Information				
	<u>Str Number</u>	<u>AADT</u>	<u>Truck Pct</u>	<u>NHS</u>		
	0962000	3,150	7	Y		
ILL 15	AT POND CREEK 0.4 MI W OF 2095E E OF FAIRFIELD	BRIDGE SUPERSTRUCTURE REPLACE	\$2,410,000	WAYNE	6	2024
		REHABILITATION - BRIDGES				
		Structure Information				
	<u>Str Number</u>	<u>AADT</u>	<u>Truck Pct</u>	<u>NHS</u>		
	0960064	3,850	9	Y		

**FY 2024-2029 Rebuild Illinois
Highway Improvement Program
District 7
State Highways**

Route / Street	Location	Improvements TAMP Category	Est. Cost	County	MYP Years	
					Past	Current
ILL 15	AT LITTLE WABASH RIVER 0.3 MI E OF CR 2500E	BRIDGE DECK OVERLAY BRIDGE JOINT REPLACE/REPAIR BRIDGE DECK REPAIRS PRESERVATION - BRIDGES	\$2,600,000	WAYNE	5	2025-2029
ILL 15	AT STREAM 1 MI W OF CH 3	BRIDGE DECK OVERLAY BRIDGE JOINT REPLACE/REPAIR PRESERVATION - BRIDGES	\$420,000	WAYNE	2	2024
ILL 15	AT STREAM 0.1 MI E OF CR 400 N OF BELMONT	BRIDGE REPLACEMENT RECONSTRUCTION - BRIDGES	\$1,060,000	WABASH	5	2025-2029
					Structure Information	
					<u>Str Number</u>	<u>AADT</u>
					0930010	3,000
					<u>Truck Pct</u>	<u>NHS</u>
					6	Y
ILL 15	EDWARDS CO LINE TO 0.2 MI E OF EMPIRE ST IN MT CARMEL Miles = 10.53	DESIGNED OVERLAY REHABILITATION - PAVEMENTS	\$8,120,000	WABASH	2	2025-2029
Roadway Information						
<u>Miles</u>	<u>AADT</u>	<u>Truck Pct</u>	<u>NHS</u>			
10.53	3,250	7.4	Y			

**FY 2024-2029 Rebuild Illinois
Highway Improvement Program
District 7
State Highways**

Route / Street	Location	Improvements	Est. Cost	County	MYP Years	
		TAMP Category			Past	Current
ILL 15 ILL 1	0.2 MI E OF EMPIRE ST TO CHERRY ST IN MT CARMEL Miles = 1.58	STANDARD OVERLAY DESIGNED OVERLAY ADA IMPROVEMENTS TRAF SIGNAL MODERNIZATION PEDESTRIAN SIGNALS	\$4,360,000	WABASH	6	2024
Roadway Information		REHABILITATION - PAVEMENTS				
<u>Miles</u>	<u>AADT</u>	<u>Truck Pct</u>	<u>NHS</u>			
1.21	7,320	6.3	Y			
0.37	7,168	5.9	Y			
ILL 16	AT STREAM 0.5 MI E OF CHRISTIAN CO LINE	CULVERT REPLACEMENT	\$210,000	SHELBY	3	2025-2029
		MISCELLANEOUS IMPROVEMENTS				
ILL 16	AT STREAM 0.8 MI W OF ROBINSON CREEK	CULVERT REPLACEMENT	\$360,000	SHELBY	2	2025-2029
		RECONSTRUCTION - BRIDGES				
					Structure Information	
					<u>Str Number</u>	<u>AADT</u>
					0872003	4,800
					<u>Truck Pct</u>	<u>NHS</u>
					15	Y
ILL 16 ILL 128	0.2 MI E OF SYLVESTER DR TO E WASHINGTON ST IN SHELBYVILLE Miles = 2.69	DESIGNED OVERLAY ADA IMPROVEMENTS TRAF SIGNAL MODERNIZATION PEDESTRIAN SIGNALS	\$5,220,000	SHELBY	4	2025-2029
Roadway Information		REHABILITATION - PAVEMENTS				
<u>Miles</u>	<u>AADT</u>	<u>Truck Pct</u>	<u>NHS</u>			
2.69	9,644	8.2	Y			

**FY 2024-2029 Rebuild Illinois
Highway Improvement Program
District 7
State Highways**

Route / Street	Location	Improvements TAMP Category	Est. Cost	County	MYP Years	
					Past	Current
ILL 16 ILL 32	ILL 32 TO MOULTRIE CO LINE Miles = 5.69	STANDARD OVERLAY ADA IMPROVEMENTS REHABILITATION - PAVEMENTS	\$3,620,000	SHELBY	1	2025-2029
Roadway Information						
<u>Miles</u>	<u>AADT</u>	<u>Truck Pct</u>	<u>NHS</u>			
5.69	3,772	11.0	Y			
ILL 16	MOULTRIE CO LINE TO E OF 36TH ST IN MATTOON Miles = 3.88	SMART OVERLAY PRESERVATION - PAVEMENTS	\$2,000,000	COLES	1	2024
ILL 16	E OF 36TH ST TO US 45 IN MATTOON Miles = 1.42	DESIGNED OVERLAY ADA IMPROVEMENTS TRAF SIGNAL MODERNIZATION PEDESTRIAN SIGNALS REHABILITATION - PAVEMENTS	\$3,080,000	COLES	2	2025-2029
Roadway Information						
<u>Miles</u>	<u>AADT</u>	<u>Truck Pct</u>	<u>NHS</u>			
1.42	6,459	4.7	Y			
ILL 16	0.4 MI E OF MADISON ST E OF CHARLESTON TO 0.1 MI E OF INDIANA ST IN ASHMORE Miles = 6.17	DESIGNED OVERLAY ADA IMPROVEMENTS REHABILITATION - PAVEMENTS	\$4,530,000	COLES	3	2025-2029
Roadway Information						
<u>Miles</u>	<u>AADT</u>	<u>Truck Pct</u>	<u>NHS</u>			
6.17	4,739	12.6	N			
ILL 32	W OF ALLEN AVE TO ILL 133 IN LOVINGTON Miles = 1.01	STANDARD OVERLAY ADA IMPROVEMENTS REHABILITATION - PAVEMENTS	\$1,110,000	MOULTRIE	1	2025-2029
Roadway Information						
<u>Miles</u>	<u>AADT</u>	<u>Truck Pct</u>	<u>NHS</u>			
1.01	2,757	15.3	N			

**FY 2024-2029 Rebuild Illinois
Highway Improvement Program
District 7
State Highways**

Route / Street	Location	Improvements	Est. Cost	County	MYP Years	
		TAMP Category			Past	Current
ILL 32	ILL 121 TO 1200N IN SULLIVAN Miles = 1.52	STANDARD OVERLAY ADA IMPROVEMENTS	\$2,050,000	MOULTRIE	5	2025-2029
		REHABILITATION - PAVEMENTS				
Roadway Information						
<u>Miles</u>	<u>AADT</u>	<u>Truck Pct</u>	<u>NHS</u>			
1.52	7,993	9.7	N			
ILL 32	1200N IN SULLIVAN TO 0.5 MI S OF LAKE SHELBYVILLE Miles = 3.57	STANDARD OVERLAY	\$1,930,000	MOULTRIE	1	2025-2029
		REHABILITATION - PAVEMENTS				
Roadway Information						
<u>Miles</u>	<u>AADT</u>	<u>Truck Pct</u>	<u>NHS</u>			
3.57	5,078	11.5	N			
ILL 32	HYDRO GEAR DR IN SULLIVAN TO ILL 16 IN WINDSOR	NEW SHOULDERS SAFETY IMPROVEMENTS	\$1,870,000	MOULTRIE SHELBY	1	2025-2029
		SAFETY				
ILL 32	SHELBY CO LINE TO ILL 33 Miles = 3.68	DESIGNED OVERLAY INTERSECTION RECONSTN	\$4,090,000	EFFINGHAM	5	2025-2029
		REHABILITATION - PAVEMENTS				
Roadway Information						
<u>Miles</u>	<u>AADT</u>	<u>Truck Pct</u>	<u>NHS</u>			
3.68	4,439	13.0	N			

**FY 2024-2029 Rebuild Illinois
Highway Improvement Program
District 7
State Highways**

Route / Street	Location	Improvements	Est. Cost	County	MYP Years			
		TAMP Category			Past	Current		
ILL 32	AT STREAMS 0.5, 2.1, 3 & 3.4 MI S OF SHELBY CO LINE	BRIDGE REPLACEMENT CULVERT REPAIR CULVERT REPLACEMENT	\$650,000	EFFINGHAM	6	2025-2029		
		RECONSTRUCTION - BRIDGES					Structure Information	
							<u>Str Number</u>	<u>AADT</u>
			0250048	4,300	11	N		
ILL 33	AT STREAM 0.3 MI E OF JENNINGS ST E OF BEECHER CITY	CULVERT REPLACEMENT	\$280,000	EFFINGHAM	2	2025-2029		
		RECONSTRUCTION - BRIDGES					Structure Information	
							<u>Str Number</u>	<u>AADT</u>
			0252020	2,950	11	N		
ILL 33	AT STREAM AT 225TH ST E OF BEECHER CITY	CULVERT REPLACEMENT	\$740,000	EFFINGHAM	5	2025-2029		
		RECONSTRUCTION - BRIDGES					Structure Information	
							<u>Str Number</u>	<u>AADT</u>
			0252012	2,950	11	N		
ILL 33	AT STREAM 0.4 MI W OF 400TH ST E OF BEECHER CITY	CULVERT REPLACEMENT	\$210,000	EFFINGHAM	2	2025-2029		
		MISCELLANEOUS IMPROVEMENTS						

**FY 2024-2029 Rebuild Illinois
Highway Improvement Program
District 7
State Highways**

Route / Street	Location	Improvements	Est. Cost	County	MYP Years	
		TAMP Category			Past	Current
ILL 33	AT MORRIS CREEK 0.3 MI W OF 500TH ST	BRIDGE DECK OVERLAY	\$310,000	EFFINGHAM	1	2025-2029
		PRESERVATION - BRIDGES				
ILL 33	ILL 128 TO 0.2 MI W OF ILL 32 Miles = 10.26	DESIGNED OVERLAY ADA IMPROVEMENTS	\$6,850,000	EFFINGHAM	4	2025-2029
		REHABILITATION - PAVEMENTS				
Roadway Information						
<u>Miles</u>	<u>AADT</u>	<u>Truck Pct</u>	<u>NHS</u>			
10.26	3,202	10.4	N			
ILL 33	0.2 MI W OF ILL 32 TO W OF FORD AVE IN EFFINGHAM	STANDARD OVERLAY	\$5,770,000	EFFINGHAM	3	2024
ILL 32	Miles = 3.27					
		REHABILITATION - PAVEMENTS				
Roadway Information						
<u>Miles</u>	<u>AADT</u>	<u>Truck Pct</u>	<u>NHS</u>			
3.27	10,566	7.7	N			
ILL 33	W OF FORD AVE TO 0.1 MI W OF EVERGREEN AVE IN EFFINGHAM	DESIGNED OVERLAY ADA IMPROVEMENTS	\$990,000	EFFINGHAM	4	2025-2029
ILL 32	Miles = 0.45					
		REHABILITATION - PAVEMENTS				
Roadway Information						
<u>Miles</u>	<u>AADT</u>	<u>Truck Pct</u>	<u>NHS</u>			
0.30	12,167	7.2	N			
0.15	23,480	5.1	Y			
ILL 33	CSX RR TO SALT CREEK IN EFFINGHAM Miles = 0.87	STANDARD OVERLAY ADA IMPROVEMENTS	\$850,000	EFFINGHAM	1	2025-2029
		REHABILITATION - PAVEMENTS				
Roadway Information						
<u>Miles</u>	<u>AADT</u>	<u>Truck Pct</u>	<u>NHS</u>			
0.87	6,655	14.8	N			

**FY 2024-2029 Rebuild Illinois
Highway Improvement Program
District 7
State Highways**

Route / Street	Location	Improvements	Est. Cost	County	MYP Years	
		TAMP Category			Past	Current
ILL 33	W OF PINE ST IN DIETERICH TO JASPER CO LINE Miles = 1.29	DESIGNED OVERLAY ADA IMPROVEMENTS TRAF SIGNAL MODERNIZATION PEDESTRIAN SIGNALS	\$1,370,000	EFFINGHAM	2	2025-2029
		REHABILITATION - PAVEMENTS				
Roadway Information						
<u>Miles</u>	<u>AADT</u>	<u>Truck Pct</u>	<u>NHS</u>			
1.29	5,906	14.9	N			
ILL 33	EFFINGHAM CO LINE TO W OF WEST END AVE IN NEWTON Miles = 11.31	SMART OVERLAY	\$4,690,000	JASPER	1	2025-2029
		PRESERVATION - PAVEMENTS				
ILL 33 ILL 130	ILL 33: W OF WEST END AVE TO N VAN BUREN ST IN NEWTON & ILL 130: EMBARRAS RIVER N OF NEWTON TO EDWARDS ST IN NEWTON Miles = 2.53	DESIGNED OVERLAY ADA IMPROVEMENTS TRAF SIGNAL MODERNIZATION PEDESTRIAN SIGNALS	\$4,490,000	JASPER	4	2025-2029
		REHABILITATION - PAVEMENTS				
Roadway Information						
<u>Miles</u>	<u>AADT</u>	<u>Truck Pct</u>	<u>NHS</u>			
0.69	8,343	14.4	N			
1.84	6,381	14.7	N			
ILL 33	0.2 MI E OF ROOSEVELT ST IN OBLONG TO 0.2 MI E OF N GLENDALE RD IN ROBINSON Miles = 7.19	SMART OVERLAY	\$2,890,000	CRAWFORD	2	2024
		PRESERVATION - PAVEMENTS				

**FY 2024-2029 Rebuild Illinois
Highway Improvement Program
District 7
State Highways**

Route / Street	Location	Improvements	Est. Cost	County	MYP Years	
		TAMP Category			Past	Current
ILL 33	0.2 MI E OF N GLENDALE RD TO PARK FOREST DR IN ROBINSON Miles = 0.80	STANDARD OVERLAY	\$960,000	CRAWFORD	5	2024
Roadway Information		REHABILITATION - PAVEMENTS				
<u>Miles</u>	<u>AADT</u>	<u>Truck Pct</u>	<u>NHS</u>			
0.80	9,366	6.0	N			
ILL 33	W OF JACKSON ST IN ROBINSON TO 1 MI W OF ILL 1 Miles = 1.61	DESIGNED OVERLAY ADA IMPROVEMENTS TRAF SIGNAL MODERNIZATION PEDESTRIAN SIGNALS	\$2,460,000	CRAWFORD	2	2025-2029
Roadway Information		REHABILITATION - PAVEMENTS				
<u>Miles</u>	<u>AADT</u>	<u>Truck Pct</u>	<u>NHS</u>			
1.61	7,956	6.0	N			
ILL 33	1 MI W OF ILL 1 TO INDIANA RR IN PALESTINE Miles = 4.47	DESIGNED OVERLAY	\$2,960,000	CRAWFORD	2	2025-2029
Roadway Information		REHABILITATION - PAVEMENTS				
<u>Miles</u>	<u>AADT</u>	<u>Truck Pct</u>	<u>NHS</u>			
4.47	3,761	10.2	N			
ILL 33	INDIANA RR IN PALESTINE TO LAWRENCE CO LINE Miles = 12.50	DESIGNED OVERLAY ADA IMPROVEMENTS	\$8,440,000	CRAWFORD	4	2025-2029
Roadway Information		REHABILITATION - PAVEMENTS				
<u>Miles</u>	<u>AADT</u>	<u>Truck Pct</u>	<u>NHS</u>			
12.50	966	10.1	N			

**FY 2024-2029 Rebuild Illinois
Highway Improvement Program
District 7
State Highways**

Route / Street	Location	Improvements TAMP Category	Est. Cost	County	MYP Years													
					Past	Current												
ILL 37	AT LITTLE WABASH RIVER 0.5 MI S OF I-57	BRIDGE DECK OVERLAY BRIDGE JOINT REPLACE/REPAIR DRAINS (REPLACE/REPAIR) BRIDGE DECK REPAIRS PRESERVATION - BRIDGES	\$780,000	EFFINGHAM	2	2024												
ILL 37	AT STREAM 0.1 MI NE OF IOWA ST NE OF EDGEWOOD	CULVERT REPLACEMENT MISCELLANEOUS IMPROVEMENTS	\$420,000	EFFINGHAM	5	2024												
ILL 37	ILL 37: US 45 TO CLAY CO LINE & 750TH ST: 0.2 MI N OF I-57 TO ILL 37 IN EDGEWOOD Miles = 12.31	DESIGNED OVERLAY ADA IMPROVEMENTS REHABILITATION - PAVEMENTS	\$8,130,000	EFFINGHAM	1	2025-2029												
Roadway Information <table border="1"> <thead> <tr> <th>Miles</th> <th>AADT</th> <th>Truck Pct</th> <th>NHS</th> </tr> </thead> <tbody> <tr> <td>11.39</td> <td>1,731</td> <td>7.8</td> <td>N</td> </tr> <tr> <td>0.92</td> <td>879</td> <td>6.1</td> <td>N</td> </tr> </tbody> </table>							Miles	AADT	Truck Pct	NHS	11.39	1,731	7.8	N	0.92	879	6.1	N
Miles	AADT	Truck Pct	NHS															
11.39	1,731	7.8	N															
0.92	879	6.1	N															
ILL 37	AT DISMAL CREEK 0.5 MI S OF CLAY CO LINE	BRIDGE DECK OVERLAY BRIDGE DECK REPAIRS PRESERVATION - BRIDGES	\$500,000	FAYETTE	1	2025-2029												

**FY 2024-2029 Rebuild Illinois
Highway Improvement Program
District 7
State Highways**

Route / Street	Location	Improvements	Est. Cost	County	MYP Years	
		TAMP Category			Past	Current
ILL 48	I-72 TO 0.1 MI N OF PERSHING RD IN DECATUR Miles = 2.68	DESIGNED OVERLAY	\$4,030,000	MACON	1	2025-2029
Roadway Information		REHABILITATION - PAVEMENTS				
<u>Miles</u>	<u>AADT</u>	<u>Truck Pct</u>	<u>NHS</u>			
2.68	8,064	18.7	Y			
ILL 48	ILL 121 TO S OF MARIETTA ST IN DECATUR Miles = 1.90	DESIGNED OVERLAY ADA IMPROVEMENTS	\$3,880,000	MACON	4	2025-2029
Roadway Information		REHABILITATION - PAVEMENTS				
<u>Miles</u>	<u>AADT</u>	<u>Truck Pct</u>	<u>NHS</u>			
1.90	13,542	3.2	Y			
ILL 48	AT KING ST & AT RAVINA PARK RD IN DECATUR	TRAF SIGNAL MODERNIZATION TRAF SIGNAL REPLACEMENT SAFETY IMPROVEMENTS	\$700,000	MACON	2	2025-2029
Roadway Information		MISCELLANEOUS IMPROVEMENTS				
ILL 48	S OF MARIETTA ST TO SOUTHSIDE DR IN DECATUR Miles = 1.91	STANDARD OVERLAY ADA IMPROVEMENTS TRAF SIGNAL MODERNIZATION PEDESTRIAN SIGNALS	\$3,960,000	MACON	1	2025-2029
Roadway Information		REHABILITATION - PAVEMENTS				
<u>Miles</u>	<u>AADT</u>	<u>Truck Pct</u>	<u>NHS</u>			
1.91	10,226	3.8	Y			
ILL 48 ILL 105	ILL 105: OLD US 51 BUS IN DECATUR TO ILL 48 & ILL 48: ILL 105 TO 0.5 MI NE OF US 51 Miles = 3.19	DESIGNED OVERLAY ADA IMPROVEMENTS TRAF SIGNAL MODERNIZATION PEDESTRIAN SIGNALS	\$4,890,000	MACON	4	2025-2029
Roadway Information		REHABILITATION - PAVEMENTS				
<u>Miles</u>	<u>AADT</u>	<u>Truck Pct</u>	<u>NHS</u>			
2.87	7,145	6.3	Y			

**FY 2024-2029 Rebuild Illinois
Highway Improvement Program
District 7
State Highways**

Route / Street	Location	Improvements	Est. Cost	County	MYP Years	
		TAMP Category			Past	Current
ILL 48	AT STREAM AT ELWIN RD	CULVERT REPLACEMENT	\$220,000	MACON	2	2025-2029
		MISCELLANEOUS IMPROVEMENTS				

ILL 48	0.5 MI N OF US 51 TO S OF BOWMAN RD Miles = 1.07	DESIGNED OVERLAY	\$2,420,000	MACON	2	2024
		REHABILITATION - PAVEMENTS				
Roadway Information						
<u>Miles</u>	<u>AADT</u>	<u>Truck Pct</u>	<u>NHS</u>			
0.62	4,198	10.6	Y			
0.45	4,380	13.7	N			

ILL 49	AT STREAM 0.4 MI E OF CUMBERLAND CO LINE	BRIDGE DECK OVERLAY	\$250,000	CLARK	1	2025-2029
		PRESERVATION - BRIDGES				

ILL 49	CLARK CO LINE TO JASPER CO LINE Miles = 2.80	DESIGNED OVERLAY CULVERT (NEW)	\$3,540,000	CUMBERLAND	4	2024
		REHABILITATION - PAVEMENTS				
Roadway Information						
<u>Miles</u>	<u>AADT</u>	<u>Truck Pct</u>	<u>NHS</u>			
2.80	656	16.5	N			

**FY 2024-2029 Rebuild Illinois
Highway Improvement Program
District 7
State Highways**

Route / Street	Location	Improvements	Est. Cost	County	MYP Years	
		TAMP Category			Past	Current
ILL 105 WILLIAM STREET RD COUNTRY CLUB RD BENDER DR	ILL 105: ILL 121 IN DECATUR TO 0.3 MI E OF BENDER DR; COUNTRY CLUB RD: ILL 105 TO WILLIAM ST RD; WILLIAM ST RD: COUNTRY CLUB RD TO BENDER DR; BENDER DR: WILLIAM ST RD TO ILL 105 Miles = 4.38	DESIGNED OVERLAY ADA IMPROVEMENTS	\$5,910,000	MACON	4	2025-2029
		REHABILITATION - PAVEMENTS				
Roadway Information						
<u>Miles</u>	<u>AADT</u>	<u>Truck Pct</u>	<u>NHS</u>			
3.70	7,413	10.2	N			
0.53	151	0.0	N			
0.11	525	0.0	N			
0.04	250	0.0	N			
ILL 105	AT LONG CREEK 0.5 MI E OF OAKLEY ROAD	BRIDGE REPLACEMENT	\$1,890,000	MACON	17	2025-2029
		RECONSTRUCTION - BRIDGES				
		Structure Information				
		<u>Str Number</u> <u>AADT</u> <u>Truck Pct</u> <u>NHS</u>				
		0580044 2,500 22 N				
ILL 105	ILL 121 TO OLD US 51 BUS IN DECATUR Miles = 2.60	STANDARD OVERLAY ADA IMPROVEMENTS TRAF SIGNAL MODERNIZATION PEDESTRIAN SIGNALS	\$5,060,000	MACON	1	2025-2029
		REHABILITATION - PAVEMENTS				
Roadway Information						
<u>Miles</u>	<u>AADT</u>	<u>Truck Pct</u>	<u>NHS</u>			
2.60	10,228	7.0	Y			
ILL 121	AT CREEK 0.5 MI W OF HEMAN	BRIDGE REPLACEMENT	\$1,090,000	MACON	5	2025-2029
		RECONSTRUCTION - BRIDGES				
		Structure Information				
		<u>Str Number</u> <u>AADT</u> <u>Truck Pct</u> <u>NHS</u>				
		0580040 3,800 23 Y				

**FY 2024-2029 Rebuild Illinois
Highway Improvement Program
District 7
State Highways**

Route / Street	Location	Improvements	Est. Cost	County	MYP Years	
		TAMP Category			Past	Current
ILL 121	AT SOUTH FORK CREEK 0.7 MI E OF LOGAN CO LINE	BRIDGE DECK OVERLAY	\$320,000	MACON	2	2024
		PRESERVATION - BRIDGES				
ILL 121	AT WYCKLES RD NW OF DECATUR	INTERSECTION RECONSTN TURNING LANES	\$3,500,000	MACON	1	2025-2029
		SAFETY				
ILL 121 ILL 48	AT PERSHING RD & 22ND ST INT IN DECATUR Miles = 0.84	DESIGNED OVERLAY	\$1,280,000	MACON	2	2025-2029
		REHABILITATION - PAVEMENTS				
Roadway Information						
<u>Miles</u>	<u>AADT</u>	<u>Truck Pct</u>	<u>NHS</u>			
0.50	10,393	9.3	Y			
0.08	4,650	4.3	N			
0.09	10,400	12.3	Y			
ILL 121	0.2 MI E OF BURGNER DR IN MT ZION TO 0.4 MI W OF ILL 128 Miles = 3.98	STANDARD OVERLAY	\$4,530,000	MACON	2	2024
		REHABILITATION - PAVEMENTS				
Roadway Information						
<u>Miles</u>	<u>AADT</u>	<u>Truck Pct</u>	<u>NHS</u>			
3.98	4,974	8.1	Y			

**FY 2024-2029 Rebuild Illinois
Highway Improvement Program
District 7
State Highways**

Route / Street	Location	Improvements TAMP Category	Est. Cost	County	MYP Years	
					Past	Current
ILL 121	AT WEST OKAW RIVER 0.6 MI E OF 475E SE OF BETHANY	BRIDGE REPLACEMENT	\$7,220,000	MOULTRIE	5	2025-2029
		RECONSTRUCTION - BRIDGES				
					Structure Information	
					<u>Str Number</u>	<u>AADT</u>
					0700002	5,150
					<u>Truck Pct</u>	<u>NHS</u>
					13	Y
ILL 121 ILL 32	0.2 MI W OF ILL 32 W OF SULLIVAN TO E OF EASTLAWN DR IN SULLIVAN Miles = 2.61	DESIGNED OVERLAY ADA IMPROVEMENTS TRAF SIGNAL MODERNIZATION PEDESTRIAN SIGNALS	\$3,380,000	MOULTRIE	5	2025-2029
		REHABILITATION - PAVEMENTS				
					Roadway Information	
					<u>Miles</u>	<u>AADT</u>
					2.61	7,320
					<u>Truck Pct</u>	<u>NHS</u>
					10.7	Y
ILL 121	AT STREAM 0.1 MI N OF ILLINI AVE IN ALLENVILLE	CULVERT REPLACEMENT	\$290,000	MOULTRIE	2	2025-2029
		MISCELLANEOUS IMPROVEMENTS				
ILL 121	AT MILLER CREEK 0.4 MI S OF CR 1200N	BRIDGE REPLACEMENT	\$860,000	CUMBERLAND	5	2025-2029
		MISCELLANEOUS IMPROVEMENTS				
ILL 121	US 45 TO MONTROSE BLKTP Miles = 5.89	SMART OVERLAY	\$2,640,000	CUMBERLAND	1	2024
		PRESERVATION - PAVEMENTS				

**FY 2024-2029 Rebuild Illinois
Highway Improvement Program
District 7
State Highways**

Route / Street	Location	Improvements TAMP Category	Est. Cost	County	MYP Years	
					Past	Current
ILL 121	AT OTTER CREEK W OF 800E <i>BRIDGE BUNDLING PROJECT</i>	CULVERT REPLACEMENT RECONSTRUCTION - BRIDGES	\$420,000	CUMBERLAND	2	2025-2029
					Structure Information	
					<u>Str Number</u>	<u>AADT</u>
					0182004	1,700
					<u>Truck Pct</u>	<u>NHS</u>
					13	N
ILL 121	MONTROSE BLKTP TO W SIDE OF COURTHOUSE SQUARE IN TOLEDO Miles = 7.19	DESIGNED OVERLAY REHABILITATION - PAVEMENTS	\$4,930,000	CUMBERLAND	1	2025-2029
Roadway Information						
<u>Miles</u>					<u>AADT</u>	<u>Truck Pct</u>
7.19					1,806	11.1
					<u>NHS</u>	
					N	
ILL 121	AT EMBARRAS RIVER 0.1 MI S OF I-70	BRIDGE DECK OVERLAY BRIDGE JOINT REPLACE/REPAIR BRIDGE DECK REPAIRS PRESERVATION - BRIDGES	\$750,000	CUMBERLAND	1	2025-2029
ILL 121	W SIDE OF COURTHOUSE SQUARE IN TOLEDO TO 0.1 MI W OF JEFFERSON ST IN GREENUP Miles = 5.13	DESIGNED OVERLAY ADA IMPROVEMENTS REHABILITATION - PAVEMENTS	\$4,370,000	CUMBERLAND	2	2025-2029
Roadway Information						
<u>Miles</u>					<u>AADT</u>	<u>Truck Pct</u>
5.01					3,186	6.9
0.12					1,575	7.0
					<u>NHS</u>	
					N	
ILL 121	S OF W PLEASANT ST TO ILL 130 IN GREENUP Miles = 0.94	DESIGNED OVERLAY ADA IMPROVEMENTS REHABILITATION - PAVEMENTS	\$1,200,000	CUMBERLAND	5	2025-2029
Roadway Information						
<u>Miles</u>					<u>AADT</u>	<u>Truck Pct</u>
0.94					4,029	5.4
					<u>NHS</u>	
					N	

**FY 2024-2029 Rebuild Illinois
Highway Improvement Program
District 7
State Highways**

Route / Street	Location	Improvements	Est. Cost	County	MYP Years	
		TAMP Category			Past	Current
ILL 128	AT ABANDONED RR 0.5 MI S OF ILL 16	BRIDGE REMOVAL/DEMOLITION	\$900,000	SHELBY	2	2025-2029
		MISCELLANEOUS IMPROVEMENTS				
ILL 128	AT STREAM 0.4 MI N OF CR 400N N OF COWDEN	BRIDGE REPLACEMENT	\$870,000	SHELBY	9	2025-2029
		RECONSTRUCTION - BRIDGES				
						Structure Information
						<u>Str Number</u> <u>AADT</u> <u>Truck Pct</u> <u>NHS</u>
						0870015 2,650 14 N
ILL 128	ILL 16 TO FAYETTE CO LINE Miles = 13.89	DESIGNED OVERLAY ADA IMPROVEMENTS	\$10,740,000	SHELBY	4	2025-2029
		REHABILITATION - PAVEMENTS				
						Roadway Information
						<u>Miles</u> <u>AADT</u> <u>Truck Pct</u> <u>NHS</u>
						13.89 2,706 15.0 N
ILL 128 ILL 33	SHELBY CO LINE TO ILL 33 Miles = 2.61	CAPE SEAL	\$400,000	FAYETTE EFFINGHAM	1	2024
		PRESERVATION - PAVEMENTS				
ILL 130	AT STREAM 0.2 MI S OF CR 1700N	CULVERT REPLACEMENT	\$230,000	COLES	2	2025-2029
		MISCELLANEOUS IMPROVEMENTS				

**FY 2024-2029 Rebuild Illinois
Highway Improvement Program
District 7
State Highways**

Route / Street	Location	Improvements	Est. Cost	County	MYP Years	
		TAMP Category			Past	Current
ILL 130	AT STREAM 0.9 MI N OF CUMBERLAND CO LINE	CULVERT REPLACEMENT	\$210,000	COLES	2	2025-2029
		MISCELLANEOUS IMPROVEMENTS				
ILL 130	AT HURRICANE CREEK S OF CR 925N	BRIDGE JOINT REPLACE/REPAIR BRIDGE DECK OVERLAY	\$590,000	CUMBERLAND	2	2024
		PRESERVATION - BRIDGES				
ILL 130	COLES CO LINE TO S OF ELIZABETH ST IN GREENUP Miles = 8.77	DESIGNED OVERLAY	\$6,300,000	CUMBERLAND	2	2025-2029
		REHABILITATION - PAVEMENTS				
Roadway Information						
<u>Miles</u>	<u>AADT</u>	<u>Truck Pct</u>	<u>NHS</u>			
8.77	2,735	19.2	N			
ILL 130 ILL 33	CUMBERLAND CO LINE TO EMBARRAS RIVER AT NEWTON NCL Miles = 12.23	DESIGNED OVERLAY	\$7,800,000	JASPER	2	2025-2029
		REHABILITATION - PAVEMENTS				
Roadway Information						
<u>Miles</u>	<u>AADT</u>	<u>Truck Pct</u>	<u>NHS</u>			
12.23	2,421	22.4	N			
ILL 130 ILL 33	AT STREAM 0.1 MI S OF ILL 33	BRIDGE DECK OVERLAY BRIDGE JOINT REPLACE/REPAIR	\$750,000	JASPER	1	2025-2029
		PRESERVATION - BRIDGES				

**FY 2024-2029 Rebuild Illinois
Highway Improvement Program
District 7
State Highways**

Route / Street	Location	Improvements	Est. Cost	County	MYP Years	
		TAMP Category			Past	Current
ILL 130 ILL 33	AT EMBARRAS RIVER AT NEWTON NCL	BRIDGE SUPERSTRUCTURE REPLACE	\$12,750,000	JASPER	5	2025-2029
		REHABILITATION - BRIDGES				
					Structure Information	
					<u>Str Number</u>	<u>AADT</u>
					0400016	5,350
					<u>Truck Pct</u>	<u>NHS</u>
					14	N
ILL 130	AT FOX RIVER 0.5 MI N OF STE MARIE RD	CULVERT REPLACEMENT	\$430,000	JASPER	2	2025-2029
	<i>BRIDGE BUNDLING PROJECT</i>					
		RECONSTRUCTION - BRIDGES				
					Structure Information	
					<u>Str Number</u>	<u>AADT</u>
					0402001	4,450
					<u>Truck Pct</u>	<u>NHS</u>
					22	N
ILL 130	JASPER CO LINE TO 0.1 MI N OF PARKER ST IN OLNEY Miles = 7.46	DESIGNED OVERLAY	\$5,660,000	RICHLAND	4	2025-2029
		REHABILITATION - PAVEMENTS				
					Roadway Information	
					<u>Miles</u>	<u>AADT</u>
					7.46	4,885
					<u>Truck Pct</u>	<u>NHS</u>
					21.0	N
ILL 130	AT E FORK FOX RIVER 0.4 MI N OF CR 1275N N OF OLNEY	BRIDGE DECK OVERLAY BRIDGE JOINT REPLACE/REPAIR BRIDGE DECK REPAIRS	\$820,000	RICHLAND	5	2025-2029
		PRESERVATION - BRIDGES				

**FY 2024-2029 Rebuild Illinois
Highway Improvement Program
District 7
State Highways**

Route / Street	Location	Improvements	Est. Cost	County	MYP Years		
		TAMP Category			Past	Current	
ILL 130 ILL 250	0.1 MI N OF PARKER ST TO N OF CSXT RR OVERPASS IN OLNEY Miles = 1.06	DESIGNED OVERLAY ADA IMPROVEMENTS TRAF SIGNAL MODERNIZATION PEDESTRIAN SIGNALS REHABILITATION - PAVEMENTS	\$2,340,000	RICHLAND	4	2025-2029	
Roadway Information							
<u>Miles</u>	<u>AADT</u>	<u>Truck Pct</u>	<u>NHS</u>				
1.06	9,523	12.2	N				
ILL 130	AT STREAM 1 MI N OF EDWARDS CO LINE	CULVERT REPLACEMENT MISCELLANEOUS IMPROVEMENTS	\$210,000	RICHLAND	2	2025-2029	
ILL 130	AT STREAM 0.4 MI S OF RICHLAND CO LINE	CULVERT REPLACEMENT RECONSTRUCTION - BRIDGES	\$290,000	EDWARDS	2	2025-2029	
				Structure Information			
				<u>Str Number</u>	<u>AADT</u>	<u>Truck Pct</u>	<u>NHS</u>
				0242000	3,450	22	N
ILL 130	AT STREAM AT CR 2000N	CULVERT REPLACEMENT RECONSTRUCTION - BRIDGES	\$320,000	EDWARDS	4	2025-2029	
				Structure Information			
				<u>Str Number</u>	<u>AADT</u>	<u>Truck Pct</u>	<u>NHS</u>
				0242001	3,450	22	N
ILL 130	AT STREAM 0.1 MI N OF CR 1500N	CULVERT (NEW) INITIAL CONSTRUCTION - BRIDGES	\$210,000	EDWARDS	4	2025-2029	

**FY 2024-2029 Rebuild Illinois
Highway Improvement Program
District 7
State Highways**

Route / Street	Location	Improvements	Est. Cost	County	MYP Years	
		TAMP Category			Past	Current
ILL 130	AT STREAM 0.6 MI S OF CR 1375N	CULVERT REPLACEMENT	\$210,000	EDWARDS	2	2025-2029
		MISCELLANEOUS IMPROVEMENTS				
ILL 130	AT STREAM 0.2 MI N OF CR 1100N	CULVERT REPLACEMENT	\$210,000	EDWARDS	2	2025-2029
		MISCELLANEOUS IMPROVEMENTS				
ILL 130 ILL 15	PINE ST TO NS RR IN ALBION Miles = 1.12	STANDARD OVERLAY ADA IMPROVEMENTS	\$1,330,000	EDWARDS	5	2025-2029
		REHABILITATION - PAVEMENTS				
Roadway Information						
<u>Miles</u>	<u>AADT</u>	<u>Truck Pct</u>	<u>NHS</u>			
0.21	5,100	17.4	N			
0.10	6,600	14.8	Y			
0.81	3,938	21.1	N			
ILL 133	DOUGLAS CO LINE TO EDGAR CO LINE Miles = 5.33	DESIGNED OVERLAY ADA IMPROVEMENTS	\$3,610,000	COLES	5	2025-2029
		REHABILITATION - PAVEMENTS				
Roadway Information						
<u>Miles</u>	<u>AADT</u>	<u>Truck Pct</u>	<u>NHS</u>			
5.33	1,938	21.1	N			

**FY 2024-2029 Rebuild Illinois
Highway Improvement Program
District 7
State Highways**

Route / Street	Location	Improvements	Est. Cost	County	MYP Years	
		TAMP Category			Past	Current
ILL 140 OLD ILL 140	ILL 140: BOND CO LINE TO US 40 & OLD ILL 140: US 40 TO GALLATIN ST IN VANDALIA Miles = 9.80	DESIGNED OVERLAY ADA IMPROVEMENTS	\$6,120,000	FAYETTE	1	2025-2029
		REHABILITATION - PAVEMENTS				
Roadway Information						
<u>Miles</u>	<u>AADT</u>	<u>Truck Pct</u>	<u>NHS</u>			
6.19	777	7.3	N			
2.99	1,192	6.3	N			
0.22	1,750	5.1	N			
0.40	400	0.0	N			
ILL 185	US 40 TO 1225N Miles = 7.85	DESIGNED OVERLAY	\$5,520,000	FAYETTE	1	2025-2029
		REHABILITATION - PAVEMENTS				
Roadway Information						
<u>Miles</u>	<u>AADT</u>	<u>Truck Pct</u>	<u>NHS</u>			
7.85	996	16.5	N			
ILL 185	AT LONE GROVE BRANCH 0.5 MI N OF ST PETER	BRIDGE REPLACEMENT	\$900,000	FAYETTE	5	2025-2029
		RECONSTRUCTION - BRIDGES				
Structure Information						
	<u>Str Number</u>	<u>AADT</u>	<u>Truck Pct</u>	<u>NHS</u>		
	0260067	1,000	20	N		
ILL 185	AT LONE GROVE BRANCH E OF CR 2300E	BRIDGE REPLACEMENT	\$840,000	FAYETTE	8	2025-2029
		RECONSTRUCTION - BRIDGES				
Structure Information						
	<u>Str Number</u>	<u>AADT</u>	<u>Truck Pct</u>	<u>NHS</u>		
	0260068	1,300	16	N		

**FY 2024-2029 Rebuild Illinois
Highway Improvement Program
District 7
State Highways**

Route / Street	Location	Improvements	Est. Cost	County	MYP Years	
		TAMP Category			Past	Current
ILL 185	AT LONE GROVE BRANCH 0.2 MI E OF CR 2300E	BRIDGE REPLACEMENT	\$830,000	FAYETTE	2	2025-2029
		RECONSTRUCTION - BRIDGES				
					Structure Information	
					<u>Str Number</u>	<u>AADT</u>
					0260069	1,300
					<u>Truck Pct</u>	<u>NHS</u>
					16	N
ILL 185	1225N TO I-57 Miles = 10.74	DESIGNED OVERLAY ADA IMPROVEMENTS	\$8,380,000	FAYETTE	4	2025-2029
		REHABILITATION - PAVEMENTS				
					Roadway Information	
					<u>Miles</u>	<u>AADT</u>
					10.74	1,168
					<u>Truck Pct</u>	<u>NHS</u>
					19.0	N
ILL 185	I-57 TO ILL 37 IN FARINA Miles = 0.78	DESIGNED OVERLAY ADA IMPROVEMENTS	\$610,000	FAYETTE	2	2025-2029
		REHABILITATION - PAVEMENTS				
					Roadway Information	
					<u>Miles</u>	<u>AADT</u>
					0.78	2,619
					<u>Truck Pct</u>	<u>NHS</u>
					23.1	N
ILL 242	AT STREAM 0.6 MI S OF ILL 15	CULVERT REPLACEMENT	\$320,000	WAYNE	4	2025-2029
		MISCELLANEOUS IMPROVEMENTS				
ILL 242	AT STREAM AT CR 500N	CULVERT REPLACEMENT	\$210,000	WAYNE	4	2025-2029
		MISCELLANEOUS IMPROVEMENTS				

**FY 2024-2029 Rebuild Illinois
Highway Improvement Program
District 7
State Highways**

Route / Street	Location	Improvements	Est. Cost	County	MYP Years	
		TAMP Category			Past	Current
ILL 242	ILL 15 TO SECTION LINE RD IN WAYNE CITY Miles = 0.27	DESIGNED OVERLAY ADA IMPROVEMENTS	\$430,000	WAYNE	1	2025-2029
		REHABILITATION - PAVEMENTS				
Roadway Information						
<u>Miles</u>	<u>AADT</u>	<u>Truck Pct</u>	<u>NHS</u>			
0.27	2,819	11.3	N			
ILL 242	0.3 MI N OF I-64 TO HAMILTON CO LINE Miles = 1.31	DESIGNED OVERLAY	\$1,070,000	WAYNE	1	2025-2029
		REHABILITATION - PAVEMENTS				
Roadway Information						
<u>Miles</u>	<u>AADT</u>	<u>Truck Pct</u>	<u>NHS</u>			
1.31	1,444	22.9	N			
ILL 250	AT STREAM 0.2 MI E OF DAYTON LN E OF NOBLE	CULVERT REPLACEMENT	\$210,000	RICHLAND	2	2025-2029
		MISCELLANEOUS IMPROVEMENTS				
ILL 250 NOBLE RD	ILL 250: US 50 TO ILL 130 IN OLNEY & NOBLE RD: ILL 250 TO US 50 Miles = 9.79	DESIGNED OVERLAY ADA IMPROVEMENTS	\$6,730,000	RICHLAND	1	2025-2029
		REHABILITATION - PAVEMENTS				
Roadway Information						
<u>Miles</u>	<u>AADT</u>	<u>Truck Pct</u>	<u>NHS</u>			
6.89	2,230	6.0	N			
0.67	923	13.1	N			
0.74	2,667	6.8	N			
1.49	1,016	0.0	N			
ILL 250	US 50 W OF NOBLE TO NORTH AVE IN OLNEY	MILLED RUMBLE STRIP SAFETY IMPROVEMENTS	\$90,000	RICHLAND	2	2024
		SAFETY				

**FY 2024-2029 Rebuild Illinois
Highway Improvement Program
District 7
State Highways**

Route / Street	Location	Improvements	Est. Cost	County	MYP Years	
		TAMP Category			Past	Current
1100N	AT STREAM 0.2 MI W OF BRIDGEPORT RD	BRIDGE REPLACEMENT	\$630,000	LAWRENCE	9	2025-2029
		RECONSTRUCTION - BRIDGES			Structure Information	
					<u>Str Number</u>	<u>AADT</u>
					0510060	225
					<u>Truck Pct</u>	<u>NHS</u>
					5	N
BROWNS LOOP	AT STREAM 0.1 MI W OF FRONT ST IN BROWNS	BRIDGE REPLACEMENT	\$1,670,000	EDWARDS	5	2025-2029
		RECONSTRUCTION - BRIDGES			Structure Information	
					<u>Str Number</u>	<u>AADT</u>
					0240006	550
					<u>Truck Pct</u>	<u>NHS</u>
					8	N
CADWELL RD	ILL 133 TO ILL 121 (VARIOUS STRUCTURES)	BRIDGE DECK OVERLAY BRIDGE JOINT REPLACE/REPAIR	\$2,000,000	MOULTRIE	1	2025-2029
		PRESERVATION - BRIDGES				
CH 4 BRUCE / FINDLAY RD	AT WHITLEY CREEK 1 MI & 1.5 MI E OF ILL 32	BRIDGE REPLACEMENT	\$6,740,000	MOULTRIE	7	2025-2029
		RECONSTRUCTION - BRIDGES			Structure Information	
					<u>Str Number</u>	<u>AADT</u>
					0700030	1,950
					<u>Truck Pct</u>	<u>NHS</u>
					10	N
					0700031	1,950
					<u>Truck Pct</u>	<u>NHS</u>
					10	N

**FY 2024-2029 Rebuild Illinois
Highway Improvement Program
District 7
State Highways**

Route / Street	Location	Improvements	Est. Cost	County	MYP Years	
		TAMP Category			Past	Current
CH 4 BRUCE / FINDLAY RD	ILL 32 TO 4.3 MI E Miles = 4.30	STANDARD OVERLAY	\$2,110,000	MOULTRIE	1	2025-2029
Roadway Information		REHABILITATION - PAVEMENTS				
<u>Miles</u>	<u>AADT</u>	<u>Truck Pct</u>	<u>NHS</u>			
4.30	1,771	9.2	N			
CH 31	AT LITTLE WABASH RIVER 0.8 MI S OF PARADISE RD	BRIDGE REPLACEMENT	\$1,630,000	COLES	5	2025-2029
		RECONSTRUCTION - BRIDGES				
				Structure Information		
				<u>Str Number</u>	<u>AADT</u>	<u>Truck Pct</u>
				0150034	1,100	6
				<u>NHS</u>		
				N		
DEWITT AVE	AT STREAM 0.4 MI E OF LOGAN ST IN MATTOON	CULVERT REPLACEMENT	\$420,000	COLES	4	2025-2029
<i>BRIDGE BUNDLING PROJECT</i>						
		MISCELLANEOUS IMPROVEMENTS				
DIETERICH BLKTP	AT STREAM 0.8 MI S OF US 40 S OF MONTROSE	CULVERT REPLACEMENT	\$420,000	EFFINGHAM	2	2025-2029
		RECONSTRUCTION - BRIDGES				
				Structure Information		
				<u>Str Number</u>	<u>AADT</u>	<u>Truck Pct</u>
				0252019	2,900	18
				<u>NHS</u>		
				N		
DIETERICH BLKTP	N OF WILLOW AVE IN MONTROSE TO 1100TH AVE N OF DIETERICH	NEW SHOULDERS SAFETY IMPROVEMENTS	\$1,190,000	EFFINGHAM	2	2024
		SAFETY				

**FY 2024-2029 Rebuild Illinois
Highway Improvement Program
District 7
State Highways**

Route / Street	Location	Improvements	Est. Cost	County	MYP Years	
		TAMP Category			Past	Current
DIETERICH BLKTP	ILL 33 TO CHURCH ST IN DIETERICH Miles = 0.29	DESIGNED OVERLAY ADA IMPROVEMENTS	\$520,000	EFFINGHAM	5	2025-2029
Roadway Information		REHABILITATION - PAVEMENTS				
<u>Miles</u>	<u>AADT</u>	<u>Truck Pct</u>	<u>NHS</u>			
0.29	3,172	12.7	N			
DIETERICH BLKTP	AT LITTLE MUDDY OVERFLOW 0.5 MI N OF LAPIS DR (CR 800N)	BRIDGE REPLACEMENT	\$2,580,000	CLAY	5	2025-2029
		RECONSTRUCTION - BRIDGES				
				Structure Information		
				<u>Str Number</u>	<u>AADT</u>	<u>Truck Pct</u>
				0130017	1,600	17
				<u>NHS</u>		
				N		
DIETERICH BLKTP	AT LITTLE MUDDY CREEK 0.3 MI N OF LAPIS DR (CR 800N)	BRIDGE REPLACEMENT	\$2,710,000	CLAY	2	2025-2029
		RECONSTRUCTION - BRIDGES				
				Structure Information		
				<u>Str Number</u>	<u>AADT</u>	<u>Truck Pct</u>
				0130018	1,600	17
				<u>NHS</u>		
				N		
DIETERICH BLKTP	AT LITTLE WABASH RIVER 0.7 MI S OF CR 800N N OF CLAY CITY	BRIDGE DECK OVERLAY BRIDGE JOINT REPLACE/REPAIR BRIDGE DECK REPAIRS	\$2,600,000	CLAY	5	2025-2029
		PRESERVATION - BRIDGES				

**FY 2024-2029 Rebuild Illinois
Highway Improvement Program
District 7
State Highways**

Route / Street	Location	Improvements	Est. Cost	County	MYP Years	
		TAMP Category			Past	Current
E LINCOLN HWY CR 80N	AT STREAM 0.2 MI W OF CR 1300E <i>BRIDGE BUNDLING PROJECT</i>	CULVERT REPLACEMENT	\$420,000	COLES	2	2025-2029
		MISCELLANEOUS IMPROVEMENTS				
HUTSONVILLE RD	ILL 1 TO INDIANA STATE LINE Miles = 1.64	STANDARD OVERLAY ADA IMPROVEMENTS	\$920,000	CRAWFORD	1	2025-2029
Roadway Information		REHABILITATION - PAVEMENTS				
Miles	AADT	Truck Pct	NHS			
1.64	2,681	9.8	N			
KINMUNDY RD	AT STREAM 0.5 MI E OF PHEASANT RD / CR 100E	CULVERT REPLACEMENT	\$250,000	CLAY	2	2025-2029
		RECONSTRUCTION - BRIDGES				
				Structure Information		
				Str Number	AADT	Truck Pct NHS
				0132002	500	18 N
LAKE PARADISE RD	ILL 16 TO CUMBERLAND CO LINE Miles = 8.10	DESIGNED OVERLAY	\$5,270,000	COLES	5	2024
Roadway Information		REHABILITATION - PAVEMENTS				
Miles	AADT	Truck Pct	NHS			
8.10	1,433	5.1	N			

**FY 2024-2029 Rebuild Illinois
Highway Improvement Program
District 7
State Highways**

Route / Street	Location	Improvements	Est. Cost	County	MYP Years	
		TAMP Category			Past	Current
LERNA RD LERNA SPUR JANESVILLE RD	LERNA RD: 1.5 MI S OF ILL 16 TO CUMBERLAND CO LINE; LERNA SPUR: LERNA RD TO W OF 5TH ST IN LERNA; JANESVILLE RD: LERNA RD TO E OF S JEFFERSON ST IN JANESVILLE Miles = 10.47	STANDARD OVERLAY ADA IMPROVEMENTS	\$5,340,000	COLES CUMBERLAND	6	2025-2029
		REHABILITATION - PAVEMENTS				
Roadway Information						
<u>Miles</u>	<u>AADT</u>	<u>Truck Pct</u>	<u>NHS</u>			
3.60	2,425	5.4	N			
0.98	1,900	4.7	N			
1.03	725	0.0	N			
4.30	1,621	5.9	N			
0.44	137	0.0	N			
<hr/>						
MADISON AVE	ILL 130 IN CHARLESTON TO ILL 16 E OF CHARLESTON Miles = 1.74	STANDARD OVERLAY	\$1,370,000	COLES	1	2025-2029
		REHABILITATION - PAVEMENTS				
Roadway Information						
<u>Miles</u>	<u>AADT</u>	<u>Truck Pct</u>	<u>NHS</u>			
1.29	1,529	13.4	N			
0.45	1,300	13.1	N			
<hr/>						
MAIN ST	0.1 MI N OF ELDORADO ST IN HARRISTOWN TO N GLASGOW RD Miles = 2.26	DESIGNED OVERLAY	\$1,520,000	MACON	5	2024
		REHABILITATION - PAVEMENTS				
Roadway Information						
<u>Miles</u>	<u>AADT</u>	<u>Truck Pct</u>	<u>NHS</u>			
2.26	733	4.2	N			

**FY 2024-2029 Rebuild Illinois
Highway Improvement Program
District 7
State Highways**

Route / Street	Location	Improvements	Est. Cost	County	MYP Years	
		TAMP Category			Past	Current
MONTROSE BLKTP	AT STREAM 0.3 MI N OF EFFINGHAM CO LINE	CULVERT (NEW)	\$720,000	CUMBERLAND	5	2025-2029
	<i>BRIDGE BUNDLING PROJECT</i>					
		INITIAL CONSTRUCTION - BRIDGES		Structure Information		
				<u>Str Number</u> <u>AADT</u> <u>Truck Pct</u> <u>NHS</u>		
				0182003 2,650 20 N		
OAKLAND / ASHMORE RD	AT STREAM 1.4 MI N OF ILL 16	CULVERT REPLACEMENT	\$420,000	COLES	4	2025-2029
	<i>BRIDGE BUNDLING PROJECT</i>					
		MISCELLANEOUS IMPROVEMENTS				
OAKLAND/ASHMORE RD	ILL 133 TO ILL 16 Miles = 8.35	DESIGNED OVERLAY ADA IMPROVEMENTS	\$5,260,000	COLES	1	2025-2029
		REHABILITATION - PAVEMENTS				
Roadway Information						
<u>Miles</u> <u>AADT</u> <u>Truck Pct</u> <u>NHS</u>						
8.35 1,258 10.7 N						
OLD ILL 130	ILL 130 TO WHITE CO LINE Miles = 2.55	DESIGNED OVERLAY	\$1,240,000	EDWARDS	1	2025-2029
		REHABILITATION - PAVEMENTS				
Roadway Information						
<u>Miles</u> <u>AADT</u> <u>Truck Pct</u> <u>NHS</u>						
2.55 513 3.9 N						

**FY 2024-2029 Rebuild Illinois
Highway Improvement Program
District 7
State Highways**

Route / Street	Location	Improvements	Est. Cost	County	MYP Years	
		TAMP Category			Past	Current
OLD ILL 140	AT STREAM 0.2 MI E OF CR N 475 ST E OF HAGARSTOWN	BRIDGE REPLACEMENT	\$700,000	FAYETTE	11	2025-2029
		RECONSTRUCTION - BRIDGES			Structure Information <u>Str Number</u> <u>AADT</u> <u>Truck Pct</u> <u>NHS</u> 0260058 900 6 N	
OLD ILL 316	AT STREAM 0.3 MI E OF CR 980E <i>BRIDGE BUNDLING PROJECT</i>	CULVERT REPLACEMENT	\$420,000	COLES	2	2025-2029
		MISCELLANEOUS IMPROVEMENTS				
OLD ILL 316	D ST TO 5TH ST IN CHARLESTON Miles = 0.48	DESIGNED OVERLAY ADA IMPROVEMENTS	\$700,000	COLES	1	2025-2029
		REHABILITATION - PAVEMENTS			Roadway Information <u>Miles</u> <u>AADT</u> <u>Truck Pct</u> <u>NHS</u> 0.48 6,979 4.5 N	
OLD US 50	US 50 BUS TO ILL 33 Miles = 5.64	DESIGNED OVERLAY	\$3,810,000	LAWRENCE	1	2025-2029
		REHABILITATION - PAVEMENTS			Roadway Information <u>Miles</u> <u>AADT</u> <u>Truck Pct</u> <u>NHS</u> 5.64 2,735 2.7 N	
OLD US 51	AT LONG GROVE CREEK 0.5 MI N OF MOWEAQUA	BRIDGE REPLACEMENT	\$1,710,000	SHELBY	9	2025-2029
		RECONSTRUCTION - BRIDGES			Structure Information <u>Str Number</u> <u>AADT</u> <u>Truck Pct</u> <u>NHS</u> 0870001 1,350 5 N	

**FY 2024-2029 Rebuild Illinois
Highway Improvement Program
District 7
State Highways**

Route / Street	Location	Improvements	Est. Cost	County	MYP Years	
		TAMP Category			Past	Current
OLD US 51	AT STREAM 0.5 MI N OF MOWEAQUA	CULVERT REPLACEMENT	\$210,000	SHELBY	2	2025-2029
		MISCELLANEOUS IMPROVEMENTS				
OLD US 51 BUS N MAIN ST FRANKLIN ST N WATER ST	ILL 121 TO US 36 IN DECATUR Miles = 4.27	DESIGNED OVERLAY ADA IMPROVEMENTS	\$15,420,000	MACON	9	2025-2029
		REHABILITATION - PAVEMENTS				
Roadway Information						
<u>Miles</u>	<u>AADT</u>	<u>Truck Pct</u>	<u>NHS</u>			
2.13	10,517	2.5	Y			
2.14	10,734	3.0	Y			
S 4TH ST RD LINCOLN LOG CABIN RD 100 N	S 4TH ST RD: UNIVERSITY DR IN CHARLESTON TO LINCOLN LOG CABIN RD; LINCOLN LOG CABIN RD: S 4TH ST RD TO 0.6 MI E & 100 N; TR 1200 E TO S 4TH ST RD Miles = 9.29	DESIGNED OVERLAY	\$7,590,000	COLES	5	2024
		REHABILITATION - PAVEMENTS				
Roadway Information						
<u>Miles</u>	<u>AADT</u>	<u>Truck Pct</u>	<u>NHS</u>			
0.56	2,350	3.4	N			
6.07	1,377	3.2	N			
0.58	50	0.0	N			
2.01	673	10.4	N			
SAILOR SPRINGS RD	CR 1150 (SAILOR SPRINGS RD) TO CR 1850 (DIETERICH BLKTP) Miles = 1.73	DESIGNED OVERLAY	\$850,000	CLAY	1	2025-2029
		REHABILITATION - PAVEMENTS				
Roadway Information						
<u>Miles</u>	<u>AADT</u>	<u>Truck Pct</u>	<u>NHS</u>			
1.73	82	0.0	N			

**FY 2024-2029 Rebuild Illinois
Highway Improvement Program
District 7
State Highways**

Route / Street	Location	Improvements	Est. Cost	County	MYP Years	
		TAMP Category			Past	Current
ST FRANCISVILLE SPUR	ILL 1 TO W OF HAYES RD (1350E) IN ST FRANCISVILLE Miles = 2.04	SMART OVERLAY	\$730,000	LAWRENCE	1	2025-2029
		PRESERVATION - PAVEMENTS				
STE MARIE SPUR	ILL 130 TO MAIN ST IN STE MARIE Miles = 4.96	DESIGNED OVERLAY ADA IMPROVEMENTS	\$3,270,000	JASPER	2	2025-2029
		REHABILITATION - PAVEMENTS				
Roadway Information						
<u>Miles</u>	<u>AADT</u>	<u>Truck Pct</u>	<u>NHS</u>			
4.96	917	11.6	N			
TRIMBLE ROAD	1150TH AVE (HIGHLAND AVE) TO ILL 33 IN ROBINSON Miles = 1.45	DESIGNED OVERLAY	\$920,000	CRAWFORD	1	2025-2029
		REHABILITATION - PAVEMENTS				
Roadway Information						
<u>Miles</u>	<u>AADT</u>	<u>Truck Pct</u>	<u>NHS</u>			
1.45	3,866	8.1	N			
US 50 FR	AT STREAM 0.2 MI E OF STE MARIE RD	CULVERT REPLACEMENT	\$210,000	RICHLAND	2	2025-2029
		MISCELLANEOUS IMPROVEMENTS				
US 50 FR	AT STREAMS 1.1 MI W & 0.8 MI E OF BRIDGEPORT RD	CULVERT REPLACEMENT	\$440,000	LAWRENCE	5	2025-2029
		MISCELLANEOUS IMPROVEMENTS				

**FY 2024-2029 Rebuild Illinois
Highway Improvement Program
District 7
State Highways**

Route / Street	Location	Improvements	Est. Cost	County	MYP Years	
		TAMP Category			Past	Current
US 50 FR	AT ALLISON DITCH 2 MI E OF AIRPORT INTCHG	BRIDGE SUPERSTRUCTURE REPLACE	\$1,090,000	LAWRENCE	5	2025-2029
		REHABILITATION - BRIDGES			Structure Information <u>Str Number</u> <u>AADT</u> <u>Truck Pct</u> <u>NHS</u> 0510033 20 5 N	
VARIOUS	ON-CALL ENGINEERING	P.E. (PHASE I) P.E. (PHASE II) PRELIMINARY ENGINEERING P.E. (CONSULTANT TSL) P.E. (CONSULTANT PLANS)	\$6,000,000	DISTRICT-WIDE	6	2024
		MISCELLANEOUS IMPROVEMENTS				
VARIOUS	ON-CALL ENGINEERING	P.E. (PHASE I) P.E. (PHASE II) PRELIMINARY ENGINEERING P.E. (CONSULTANT TSL) P.E. (CONSULTANT PLANS)	\$15,000,000	DISTRICT-WIDE	9	2025-2029
		MISCELLANEOUS IMPROVEMENTS				
VARIOUS	ON-CALL ENGINEERING	CONSTRUCTION ENGINEERING	\$3,000,000	DISTRICT-WIDE	5	2024
		MISCELLANEOUS IMPROVEMENTS				

**FY 2024-2029 Rebuild Illinois
Highway Improvement Program
District 7
State Highways**

Route / Street	Location	Improvements	Est. Cost	County	MYP Years	
		TAMP Category			Past	Current
VARIOUS	ON-CALL ENGINEERING	CONSTRUCTION ENGINEERING	\$10,000,000	DISTRICT-WIDE	5	2025-2029
		MISCELLANEOUS IMPROVEMENTS				
VARIOUS	ON-CALL ENGINEERING	P.E. (PHASE I) P.E. (PHASE II) PRELIMINARY ENGINEERING P.E. (CONSULTANT TSL) P.E. (CONSULTANT PLANS)	\$750,000	DISTRICT-WIDE	2	2024
	BRIDGE BUNDLING PROJECT	MISCELLANEOUS IMPROVEMENTS				
VARIOUS	ON-CALL ENGINEERING	CONSTRUCTION ENGINEERING	\$1,000,000	DISTRICT-WIDE	2	2025-2029
	BRIDGE BUNDLING PROJECT	MISCELLANEOUS IMPROVEMENTS				
VARIOUS	PAVEMENT PRESERVATION	MISCELLANEOUS PROJECTS MICROSURFACING 1 PASS	\$25,000,000	DISTRICT-WIDE	4	2025-2029
		PRESERVATION - PAVEMENTS				
VARIOUS	STRUCTURE PRESERVATION	MISCELLANEOUS	\$18,810,000	DISTRICT-WIDE	4	2025-2029
		PRESERVATION - BRIDGES				

**FY 2024-2029 Rebuild Illinois
Highway Improvement Program
District 7
State Highways**

Route / Street	Location	Improvements	Est. Cost	County	MYP Years	
		TAMP Category			Past	Current
VARIOUS	HIGHWAY SAFETY IMPROVEMENT PROGRAM PROJECTS	SAFETY IMPROVEMENTS	\$298,000	DISTRICT-WIDE	6	2024
		SAFETY				
VARIOUS	HIGHWAY SAFETY IMPROVEMENT PROGRAM PROJECTS	SAFETY IMPROVEMENTS	\$9,596,000	DISTRICT-WIDE	5	2025-2029
		SAFETY				
VARIOUS	BRIDGE DECK SEALING	BRIDGE DECK SEALING	\$100,000	EDWARDS LAWRENCE WABASH	6	2024
		PRESERVATION - BRIDGES				
VARIOUS	BRIDGE DECK SEALING	BRIDGE DECK SEALING	\$250,000		1	2024
		PRESERVATION - BRIDGES				
VARIOUS	BRIDGE DECK SEALING	BRIDGE DECK SEALING	\$1,750,000	MACON MOULTRIE SHELBY DISTRICT-WIDE	5	2025-2029
		PRESERVATION - BRIDGES				
VARIOUS	TREE MITIGATION	MISCELLANEOUS	\$50,000	DISTRICT-WIDE	1	2024
		MISCELLANEOUS IMPROVEMENTS				

**FY 2024-2029 Rebuild Illinois
Highway Improvement Program
District 7
State Highways**

Route / Street	Location	Improvements	Est. Cost	County	MYP Years	
		TAMP Category			Past	Current
VARIOUS	TREE MITIGATION	MISCELLANEOUS	\$250,000	DISTRICT-WIDE	1	2025-2029
		MISCELLANEOUS IMPROVEMENTS				
VARIOUS	DISTRICT MISCELLANEOUS	MISCELLANEOUS PROJECTS	\$500,000	DISTRICT-WIDE	5	2024
		MISCELLANEOUS IMPROVEMENTS				
VARIOUS	DISTRICT MISCELLANEOUS	MISCELLANEOUS PROJECTS	\$2,500,000	DISTRICT-WIDE	4	2025-2029
		MISCELLANEOUS IMPROVEMENTS				
VARIOUS	MISCELLANEOUS UTILITY ADJUSTMENTS	UTILITY ADJUSTMENT	\$500,000	DISTRICT-WIDE	6	2024
		MISCELLANEOUS IMPROVEMENTS				
VARIOUS	MISCELLANEOUS UTILITY ADJUSTMENTS	UTILITY ADJUSTMENT	\$2,100,000	DISTRICT-WIDE	5	2025-2029
		MISCELLANEOUS IMPROVEMENTS				
VARIOUS	MISCELLANEOUS RAILROAD FLAGGERS	RR FLAGGER	\$500,000	DISTRICT-WIDE	6	2024
		MISCELLANEOUS IMPROVEMENTS				

**FY 2024-2029 Rebuild Illinois
Highway Improvement Program
District 7
State Highways**

Route / Street	Location	Improvements	Est. Cost	County	MYP Years	
		TAMP Category			Past	Current
VARIOUS	MISCELLANEOUS RAILROAD FLAGGERS	RR FLAGGER	\$1,700,000	DISTRICT-WIDE	5	2025-2029
		MISCELLANEOUS IMPROVEMENTS				
VARIOUS	WETLAND BANK IN WAYNE CO	LAND ACQUISITION WETLAND CREDITS	\$1,500,000	WAYNE	2	2025-2029
		MISCELLANEOUS IMPROVEMENTS				
VARIOUS	MISCELLANEOUS LAND ACQUISITION	LAND ACQUISITION	\$800,000	DISTRICT-WIDE	6	2024
		MISCELLANEOUS IMPROVEMENTS				
VARIOUS	MISCELLANEOUS LAND ACQUISITION	LAND ACQUISITION	\$2,400,000	DISTRICT-WIDE	5	2025-2029
		MISCELLANEOUS IMPROVEMENTS				
WATER ST	MACON CO LINE TO ILL 121 IN DALTON CITY Miles = 1.29	DESIGNED OVERLAY ADA IMPROVEMENTS	\$760,000	MOULTRIE	1	2025-2029
		REHABILITATION - PAVEMENTS				
Roadway Information						
<u>Miles</u>	<u>AADT</u>	<u>Truck Pct</u>	<u>NHS</u>			
1.29	344	0.0	N			

**FY 2024-2029 Rebuild Illinois
Highway Improvement Program
District 7
State Highways**

Route / Street	Location	Improvements	Est. Cost	County	MYP Years	
		TAMP Category			Past	Current
WEST SALEM RD	ILL 130 TO MAIN ST IN WEST SALEM Miles = 2.85	DESIGNED OVERLAY ADA IMPROVEMENTS	\$1,710,000	EDWARDS	1	2025-2029

Roadway Information

Miles	AADT	Truck Pct	NHS
2.06	1,972	7.5	N
0.79	1,326	0.0	N

REHABILITATION - PAVEMENTS

**FY 2024-2027 Rebuild Illinois
Highway Improvement Program
District 7
Local Highways**

Route / Street	Location	Improvements	Est. Cost	County	MYP Years	
		TAMP Category			Past	Current
1050 E RD	AT DRAINAGE DITCH 2 MI SE OF BONE GAP	BRIDGE REPLACEMENT	\$135,000	EDWARDS	11	2025-2029
		RECONSTRUCTION - BRIDGES				
1100 E RD	AT MUD CREEK 1.6 MI W OF HENTON	BRIDGE REPLACEMENT	\$600,000	SHELBY	5	2025-2029
		RECONSTRUCTION - BRIDGES				
1100 E RD	AT BEAR CREEK 4 MI NW OF RINARD	BRIDGE REPLACEMENT	\$650,000	WAYNE	4	2025-2029
		RECONSTRUCTION - BRIDGES				
1100 E RD	AT BEAR CREEK 4 MI NW OF RINARD	CONSTRUCTION ENGINEERING	\$35,000	WAYNE	4	2025-2029
		RECONSTRUCTION - BRIDGES				
1200 E RD	3.5 MI N OF NCL OF TOLEDO TO NCL OF TOLEDO	P.E. (PHASE I) P.E. (PHASE II)	\$45,000	CUMBERLAND	3	2024
		RECONSTRUCTION - PAVEMENTS				
1200 E RD	3.5 MI N OF NCL OF TOLEDO TO NCL OF TOLEDO Miles = 3.50	RECONSTRUCTION	\$1,300,000	CUMBERLAND	4	2025-2029
		RECONSTRUCTION - PAVEMENTS				

**FY 2024-2027 Rebuild Illinois
Highway Improvement Program
District 7
Local Highways**

Route / Street	Location	Improvements	Est. Cost	County	MYP Years	
		TAMP Category			Past	Current
1400 N RD	AT WILBORN CREEK 4.3 MI SW OF BETHANY	BRIDGE REPLACEMENT	\$340,000	MOULTRIE	5	2024
		RECONSTRUCTION - BRIDGES				
1550 E RD	0.4 MI E OF 1300 E RD TO 0.6 MI E OF 1300 E RD Miles = 0.19	RECONSTRUCTION	\$250,000	MOULTRIE	1	2025-2029
		RECONSTRUCTION - PAVEMENTS				
1600 N RD	AT THE SLOUGH 4 MI SE OF CHAUNCEY	BRIDGE REPLACEMENT	\$700,000	LAWRENCE	4	2025-2029
		RECONSTRUCTION - BRIDGES				
1600 N RD	AT THE SLOUGH 4 MI SE OF CHAUNCEY	CONSTRUCTION ENGINEERING	\$32,000	LAWRENCE	4	2025-2029
		RECONSTRUCTION - BRIDGES				
2000 E RD	300 N RD TO WAYNE CO LINE Miles = 3.07	STANDARD OVERLAY	\$600,000	CLAY	11	2025-2029
		REHABILITATION - PAVEMENTS				
225 N RD	AT BECKS CREEK 2.6 MI NW OF HERRICK	BRIDGE REPLACEMENT	\$440,000	SHELBY	8	2025-2029
		RECONSTRUCTION - BRIDGES				

**FY 2024-2027 Rebuild Illinois
Highway Improvement Program
District 7
Local Highways**

Route / Street	Location	Improvements	Est. Cost	County	MYP Years	
		TAMP Category			Past	Current
2300 N RD	AT JONATHAN CREEK 3.5 MI NE OF LOVINGTON	BRIDGE REPLACEMENT	\$400,000	MOULTRIE	2	2025-2029
		RECONSTRUCTION - BRIDGES				
250 N RD	AT POND CREEK 4.5 MI S OF GOLDEN GATE	BRIDGE REPLACEMENT	\$400,000	WAYNE	1	2024
		RECONSTRUCTION - BRIDGES				
2800 E RD	AT NEWTON BRANCH 2 MI E OF MT. ERIE	BRIDGE REPLACEMENT	\$400,000	WAYNE	6	2025-2029
		RECONSTRUCTION - BRIDGES				
350 N RD	AT BECK'S CREEK 5.4 MI SE OF OCONEE	BRIDGE REPLACEMENT	\$440,000	SHELBY	17	2025-2029
		RECONSTRUCTION - BRIDGES				
375 N RD	AT MATNEY BRANCH 1.2 MI SE OF OCONEE	BRIDGE REPLACEMENT	\$350,000	SHELBY	2	2024
		RECONSTRUCTION - BRIDGES				
400 E RD	WABASH 17 AVE TO 1400 N BLVD Miles = 3.52	RECONSTRUCTION	\$1,184,000	WABASH	15	2025-2029
		RECONSTRUCTION - PAVEMENTS				

**FY 2024-2027 Rebuild Illinois
Highway Improvement Program
District 7
Local Highways**

Route / Street	Location	Improvements	Est. Cost	County	MYP Years	
		TAMP Category			Past	Current
400 E RD	AT CREEK 2 MI NE OF COWLING	BRIDGE REPLACEMENT	\$475,000	WABASH	3	2024
		RECONSTRUCTION - BRIDGES				
400TH RD 420TH ST	400TH RD: ILL 49 TO 420TH ST; 420TH ST: 400TH RD TO CRAWFORD CO LINE Miles = 5.34	RECONSTRUCTION	\$3,400,000	CLARK	10	2025-2029
		RECONSTRUCTION - PAVEMENTS				
600 N RD	AT UNNAMED STREAM 1 MI S OF COLES CO AIRPORT	BRIDGE REPLACEMENT	\$500,000	COLES	3	2025-2029
		RECONSTRUCTION - BRIDGES				
900 N RD	AT RICHLAND CREEK 1.9 MI W OF STRASBURG	BRIDGE REPLACEMENT	\$450,000	SHELBY	7	2025-2029
		RECONSTRUCTION - BRIDGES				
ARCHERY CLUB RD	AT MOSQUITO CREEK 1.9 MI NE OF BLUE MOUND	BRIDGE REPLACEMENT	\$750,000	MACON	4	2025-2029
		RECONSTRUCTION - BRIDGES				
BETHANY / FINDLAY RD	MOULTRIE CO LINE TO FINDLAY NCL Miles = 3.53	STANDARD OVERLAY	\$3,000,000	SHELBY	7	2025-2029
		REHABILITATION - PAVEMENTS				

**FY 2024-2027 Rebuild Illinois
Highway Improvement Program
District 7
Local Highways**

Route / Street	Location	Improvements	Est. Cost	County	MYP Years	
		TAMP Category			Past	Current
BIRDS LN	200 E RD TO 550 E RD Miles = 3.58	STANDARD OVERLAY	\$1,825,000	LAWRENCE	2	2025-2029
		REHABILITATION - PAVEMENTS				
BIRDS LN	AT MAD CREEK 1 MI E OF CHAUNCEY	BRIDGE REPLACEMENT	\$600,000	LAWRENCE	3	2025-2029
		RECONSTRUCTION - BRIDGES				
BIRDS LN	AT MAD CREEK 1 MI E OF CHAUNCEY	CONSTRUCTION ENGINEERING	\$32,000	LAWRENCE	2	2025-2029
		RECONSTRUCTION - BRIDGES				
BIRDS LN	AT BRUSHY FORK SYSTEM AT ECL OF BIRDS	BRIDGE REPLACEMENT	\$600,000	LAWRENCE	2	2025-2029
		RECONSTRUCTION - BRIDGES				
BONE GAP RD	E 1300 N RD TO ILL 15 Miles = 4.10	STANDARD OVERLAY	\$1,000,000	EDWARDS	12	2025-2029
		REHABILITATION - PAVEMENTS				
CALHOUN LN	ILL 130 TO ECL OF CALHOUN Miles = 2.90	RECONSTRUCTION	\$1,400,000	RICHLAND	1	2024
		RECONSTRUCTION - PAVEMENTS				

**FY 2024-2027 Rebuild Illinois
Highway Improvement Program
District 7
Local Highways**

Route / Street	Location	Improvements	Est. Cost	County	MYP Years	
		TAMP Category			Past	Current
CH 1 E 2600 AVE	MONTGOMERY CO LINE TO US 51 Miles = 8.72	DESIGNED OVERLAY	\$2,000,000	FAYETTE	1	2025-2029
		REHABILITATION - PAVEMENTS				
CH 1 E 2600 AVE	MONTGOMERY CO LINE TO US 51	CONSTRUCTION ENGINEERING	\$100,000	FAYETTE	1	2025-2029
		REHABILITATION - PAVEMENTS				
CH 1 FRIENDSVILLE AVE	N 1950 BLVD TO MT. CARMEL NCL Miles = 5.47	STANDARD OVERLAY	\$2,275,000	WABASH	2	2025-2029
		REHABILITATION - PAVEMENTS				
CH 3 N 1800 ST	AT LYNN CREEK 2 MI N OF AVENA	BRIDGE REPLACEMENT	\$400,000	FAYETTE	1	2025-2029
		RECONSTRUCTION - BRIDGES				
CH 3 N 1800 ST	AT LYNN CREEK 2 MI N OF AVENA	CONSTRUCTION ENGINEERING	\$70,000	FAYETTE	1	2025-2029
		RECONSTRUCTION - BRIDGES				
CH 3 LANCASTER RD	WEST SALEM WCL TO WABASH CO LINE Miles = 4.71	STANDARD OVERLAY	\$1,425,000	EDWARDS	2	2024
		REHABILITATION - PAVEMENTS				

**FY 2024-2027 Rebuild Illinois
Highway Improvement Program
District 7
Local Highways**

Route / Street	Location	Improvements	Est. Cost	County	MYP Years	
		TAMP Category			Past	Current
CH 3 N 600 ST	AT LITTLE CREEK 1 MI S OF STOY	BRIDGE REPLACEMENT	\$500,000	CRAWFORD	1	2025-2029
		RECONSTRUCTION - BRIDGES				
CH 6 N 700 ST	ANNAPOLIS RD TO N 800TH ST (CH 13) Miles = 4.81	STANDARD OVERLAY	\$1,000,000	CRAWFORD	5	2025-2029
		REHABILITATION - PAVEMENTS				
CH 6 LANCASTER RD	SCL OF SUMNER TO 800 N RD Miles = 1.53	STANDARD OVERLAY	\$800,000	LAWRENCE	1	2025-2029
		REHABILITATION - PAVEMENTS				
CH 8 1500 E RD	US 36 TO 2500 N RD Miles = 1.61	RECONSTRUCTION	\$525,000	MOULTRIE	2	2024
		RECONSTRUCTION - PAVEMENTS				
CH 10 E 100TH AVE	ILL 130 TO ST. MARIE RD Miles = 3.76	RECONSTRUCTION	\$572,000	JASPER	2	2025-2029
		RECONSTRUCTION - PAVEMENTS				
CH 12 CO LINE RD N 000 E RD	ILL 133 TO CH 11 Miles = 2.02	STANDARD OVERLAY	\$1,750,000	MOULTRIE DOUGLAS	3	2025-2029
		REHABILITATION - PAVEMENTS				

**FY 2024-2027 Rebuild Illinois
Highway Improvement Program
District 7
Local Highways**

Route / Street	Location	Improvements	Est. Cost	County	MYP Years	
		TAMP Category			Past	Current
CH 13 HARRISON ST	ILL 130 TO ILL 49 Miles = 6.27	RECONSTRUCTION	\$748,000	JASPER	11	2025-2029
		RECONSTRUCTION - PAVEMENTS				
CH 13 MT. ERIE RD	WAYNE CO LINE TO ILL 130 Miles = 4.95	STANDARD OVERLAY	\$1,550,000	EDWARDS	2	2025-2029
		REHABILITATION - PAVEMENTS				
CH 16 N 300 ST	AT MAGGOT CREEK 0.7 MI E OF CARLYLE LAKE	BRIDGE REPLACEMENT	\$400,000	FAYETTE	1	2025-2029
		RECONSTRUCTION - BRIDGES				
CH 16 N 300 ST	AT MAGGOT CREEK 0.7 MI E OF CARLYLE LAKE	CONSTRUCTION ENGINEERING	\$70,000	FAYETTE	1	2025-2029
		RECONSTRUCTION - BRIDGES				
CH 16 INGRAHAM LN	SYLVITE DR TO RICHLAND CO LINE Miles = 3.01	STANDARD OVERLAY	\$600,000	CLAY	11	2025-2029
		REHABILITATION - PAVEMENTS				
CH 19 ILLINOIS ST	AT WILLOW BRANCH 4.1 MI S OF LOGAN CO LINE	BRIDGE REPLACEMENT	\$400,000	MACON	3	2024
		RECONSTRUCTION - BRIDGES				

**FY 2024-2027 Rebuild Illinois
Highway Improvement Program
District 7
Local Highways**

Route / Street	Location	Improvements	Est. Cost	County	MYP Years	
		TAMP Category			Past	Current
CH 20 CH 10 HICKORY HILL RD	CH 6 TO 1100 E RD Miles = 8.22	RECONSTRUCTION	\$1,201,000	CLAY	2	2025-2029
		RECONSTRUCTION - PAVEMENTS				
CH 23 E 900 AVE	3.5 MI W OF SHOBNONIER TO 1.7 MI E Miles = 1.72	RECONSTRUCTION	\$800,000	FAYETTE	1	2025-2029
		RECONSTRUCTION - PAVEMENTS				
CH 23 E 900 AVE	3.5 MI W OF SHOBNONIER TO 1.7 MI E	CONSTRUCTION ENGINEERING	\$80,000	FAYETTE	1	2025-2029
		RECONSTRUCTION - PAVEMENTS				
CH 25 ARGENTA RD	ILL 48 TO I-72 RAMP (WB) Miles = 1.45	RECONSTRUCTION	\$1,600,000	MACON	14	2025-2029
		RECONSTRUCTION - PAVEMENTS				
CH 26 E 100 ST	CLARK CO LINE TO E 2000TH AVE (CH 2) Miles = 2.22	STANDARD OVERLAY	\$900,000	CRAWFORD	4	2025-2029
		REHABILITATION - PAVEMENTS				
CH 30 ELWIN RD	US 51 TO S BALTIMORE AVE Miles = 4.69	STANDARD OVERLAY	\$2,500,000	MACON	2	2025-2029
		REHABILITATION - PAVEMENTS				

**FY 2024-2027 Rebuild Illinois
Highway Improvement Program
District 7
Local Highways**

Route / Street	Location	Improvements	Est. Cost	County	MYP Years	
		TAMP Category			Past	Current
CH 30 ELWIN RD	AT SAND CREEK TRIB 1.5 MI E OF ELWIN	BRIDGE REPLACEMENT	\$1,200,000	MACON	3	2024
		RECONSTRUCTION - BRIDGES				
CH 30 MAIN ST	AT FINLEY CREEK 0.1 MI E OF WESTLAND DR IN MT ZION	BRIDGE REPLACEMENT	\$600,000	MACON	12	2025-2029
		RECONSTRUCTION - BRIDGES				
CH 49 WALMSLEY RD	AT SAND CREEK 2.7 MI W OF MT ZION	BRIDGE REPLACEMENT	\$500,000	MACON	3	2025-2029
		RECONSTRUCTION - BRIDGES				
COAL SHAFT BRIDGE RD	AT LAKE SHELBYVILLE 2 MI S OF KIRKSVILLE	BRIDGE JOINT REPLACE/REPAIR	\$200,000	MOULTRIE	1	2025-2029
		PRESERVATION - BRIDGES				
CRAWFORD LN	AT BRUSHY FORK 1 MI NW OF BIRDS	BRIDGE REPLACEMENT	\$750,000	LAWRENCE CRAWFORD	1	2025-2029
		RECONSTRUCTION - BRIDGES				
DOUGLAS ST COOLIDGE AVE	DOUGLAS ST: HAYES AVE TO COOLIDGE AVE; COOLIDGE AVE: DOUGLAS ST TO FOX LAKE DR Miles = 1.05	RECONSTRUCTION	\$3,000,000	COLES	3	2024
		RECONSTRUCTION - PAVEMENTS				

**FY 2024-2027 Rebuild Illinois
Highway Improvement Program
District 7
Local Highways**

Route / Street	Location	Improvements	Est. Cost	County	MYP Years	
		TAMP Category			Past	Current
DRUMMER RD	AT LAKE FORK 6 MI N OF WARRENSBURG	BRIDGE REPLACEMENT	\$400,000	MACON	4	2025-2029
		RECONSTRUCTION - BRIDGES				
E 100 N RD	AT STINKING CREEK 7 MI W OF GRAYVILLE	BRIDGE REPLACEMENT	\$441,000	EDWARDS	2	2024
		RECONSTRUCTION - BRIDGES				
E 1320 N RD	AT DRAINAGE DITCH 3 MI E OF GEFF	BRIDGE REPLACEMENT	\$400,000	WAYNE	10	2025-2029
		RECONSTRUCTION - BRIDGES				
E 1800 AVE	AT HUTSON CREEK 2 MI W OF HUTSONVILLE	BRIDGE REPLACEMENT	\$500,000	CRAWFORD	2	2024
		RECONSTRUCTION - BRIDGES				
E 1800 N RD	N 2075 E RD TO N 1875 E RD Miles = 3.66	STANDARD OVERLAY	\$1,179,000	SHELBY	2	2024
		REHABILITATION - PAVEMENTS				
E 2125 AVE	AT WILLOW CREEK 3 MI NE OF BELLAIR	BRIDGE REPLACEMENT	\$520,000	CRAWFORD	2	2025-2029
		RECONSTRUCTION - BRIDGES				

**FY 2024-2027 Rebuild Illinois
Highway Improvement Program
District 7
Local Highways**

Route / Street	Location	Improvements	Est. Cost	County	MYP Years	
		TAMP Category			Past	Current
E 2800 AVE	US 51 TO N 1400 ST Miles = 6.25	DESIGNED OVERLAY	\$4,000,000	FAYETTE	2	2024
		REHABILITATION - PAVEMENTS				
E 2800 AVE	US 51 TO N 1400 ST	CONSTRUCTION ENGINEERING	\$125,000	FAYETTE	2	2024
		REHABILITATION - PAVEMENTS				
E 3200 AVE	AT RAMSEY CREEK 3.5 MI NW OF RAMSEY	BRIDGE REPLACEMENT	\$700,000	FAYETTE	6	2024
		RECONSTRUCTION - BRIDGES				
E 400TH RD	N 420TH ST TO N 820TH ST Miles = 4.06	RECONSTRUCTION	\$3,340,000	CLARK	3	2025-2029
		RECONSTRUCTION - PAVEMENTS				
E 675 N RD	AT RICHLAND CREEK 5 MI SW OF STRASBURG	BRIDGE REPLACEMENT	\$750,000	SHELBY	3	2025-2029
		RECONSTRUCTION - BRIDGES				
E 700 RD	AT STREAM 4 MI S OF LANCASTER	BRIDGE REPLACEMENT	\$440,000	WABASH	2	2025-2029
		RECONSTRUCTION - BRIDGES				

**FY 2024-2027 Rebuild Illinois
Highway Improvement Program
District 7
Local Highways**

Route / Street	Location	Improvements	Est. Cost	County	MYP Years	
		TAMP Category			Past	Current
EBENEZER LN	AT E FORK BONPAS CREEK 4.5 MI E OF CALHOUN	BRIDGE REPLACEMENT	\$500,000	RICHLAND	5	2025-2029
		RECONSTRUCTION - BRIDGES				
FORD AVE EXT	0.3 MI E OF CHARLOTTE ST TO 4TH ST	P.E. (PHASE I) P.E. (PHASE II)	\$261,000	EFFINGHAM	3	2025-2029
		INITIAL CONSTRUCTION - PAVEMENTS				
GADDEY LN	AT RACCOON CREEK 6 MI S OF BRIDGEPORT	BRIDGE REPLACEMENT	\$750,000	LAWRENCE	1	2025-2029
		RECONSTRUCTION - BRIDGES				
GOLDENEYE RD	AT BUCK CREEK 3.5 MI SE OF OSKALOOSA	BRIDGE REPLACEMENT	\$180,000	CLAY	9	2025-2029
		RECONSTRUCTION - BRIDGES				
GOLDENEYE RD	AT BUCK CREEK 3.5 MI SE OF OSKALOOSA	CONSTRUCTION ENGINEERING	\$16,000	CLAY	6	2025-2029
		RECONSTRUCTION - BRIDGES				
HADLEY RD	AT SHIRLEY CREEK 1 MI W OF SUMNER	BRIDGE REPLACEMENT	\$600,000	LAWRENCE	3	2024
		RECONSTRUCTION - BRIDGES				

**FY 2024-2027 Rebuild Illinois
Highway Improvement Program
District 7
Local Highways**

Route / Street	Location	Improvements	Est. Cost	County	MYP Years	
		TAMP Category			Past	Current
HADLEY RD	AT SHIRLEY CREEK 1 MI W OF SUMNER	CONSTRUCTION ENGINEERING	\$32,000	LAWRENCE	2	2024
		RECONSTRUCTION - BRIDGES				
HIGGIN SWITCH RD	SUGAR CREEK TRIB 2.5 MI E OF NOBLE	BRIDGE REPLACEMENT	\$500,000	RICHLAND	11	2025-2029
		RECONSTRUCTION - BRIDGES				
LAKE FORK RD	AT DITCH AT DEWITT CO LINE	BRIDGE REPLACEMENT	\$300,000	MACON DEWITT	2	2025-2029
		RECONSTRUCTION - BRIDGES				
LION LN	AT SUTTON CREEK 2.5 MI SW OF OSKALOOSA	BRIDGE REPLACEMENT	\$300,000	CLAY	3	2025-2029
		RECONSTRUCTION - BRIDGES				
LION LN	AT SUTTON CREEK 2.5 MI SW OF OSKALOOSA	CONSTRUCTION ENGINEERING	\$20,000	CLAY	3	2025-2029
		RECONSTRUCTION - BRIDGES				
MARIGOLD LN	AT ELM CREEK 2.5 MI SE OF FLORA	BRIDGE REPLACEMENT	\$420,000	CLAY	12	2025-2029
		RECONSTRUCTION - BRIDGES				

**FY 2024-2027 Rebuild Illinois
Highway Improvement Program
District 7
Local Highways**

Route / Street	Location	Improvements	Est. Cost	County	MYP Years	
		TAMP Category			Past	Current
MT GILEAD LN	AT FOX RIVER 2.5 MI SW OF DUNDAS	BRIDGE REPLACEMENT	\$1,400,000	RICHLAND	18	2025-2029
		RECONSTRUCTION - BRIDGES				
N 100 E RD	AT LAKE MATTOON 2.5 MI N OF NEOGA	P.E. (PHASE I) P.E. (PHASE II)	\$40,000	CUMBERLAND	3	2025-2029
		RECONSTRUCTION - BRIDGES				
N 100 E RD	AT LAKE MATTOON 2.5 MI N OF NEOGA	BRIDGE REPLACEMENT	\$780,000	CUMBERLAND	3	2025-2029
		RECONSTRUCTION - BRIDGES				
N 1160 ST	AT CUP CREEK 2.5 MI SE OF VANDALIA	BRIDGE REPLACEMENT	\$350,000	FAYETTE	2	2025-2029
		RECONSTRUCTION - BRIDGES				
N 1275 E RD	AT STREAM 0.3 MI NW OF HENTON	BRIDGE REPLACEMENT	\$350,000	SHELBY	4	2024
		RECONSTRUCTION - BRIDGES				
N 1400 E RD	AT WHITLEY CREEK 2.5 MI E OF BRUCE	BRIDGE REPLACEMENT	\$600,000	MOULTRIE	4	2024
		RECONSTRUCTION - BRIDGES				

**FY 2024-2027 Rebuild Illinois
Highway Improvement Program
District 7
Local Highways**

Route / Street	Location	Improvements	Est. Cost	County	MYP Years	
		TAMP Category			Past	Current
N 1600 ST	AT CAMP CREEK 1.5 MI N OF BROWNSTOWN	BRIDGE REPLACEMENT	\$700,000	FAYETTE	1	2025-2029
		RECONSTRUCTION - BRIDGES				
N 1600 ST	AT CAMP CREEK 1.5 MI N OF BROWNSTOWN	CONSTRUCTION ENGINEERING	\$80,000	FAYETTE	1	2025-2029
		RECONSTRUCTION - BRIDGES				
N 1900 BLVD	AT UNNAMED CREEK 3 MI S OF LANCASTER	BRIDGE REPLACEMENT	\$138,000	WABASH	12	2025-2029
		RECONSTRUCTION - BRIDGES				
N 2100 ST	AT DIETERCH CREEK 2 MI SW OF DIETERICH	BRIDGE REPLACEMENT	\$400,000	EFFINGHAM	1	2025-2029
		RECONSTRUCTION - BRIDGES				
N 2200 ST	AT HOG CREEK 2.5 MI N OF WRIGHTS CORNER	BRIDGE REPLACEMENT	\$350,000	FAYETTE	2	2025-2029
		RECONSTRUCTION - BRIDGES				
N 2450 E RD	AT HOG BRANCH AT NCL OF OAKLAND	BRIDGE REPLACEMENT	\$500,000	COLES	2	2025-2029
		RECONSTRUCTION - BRIDGES				

**FY 2024-2027 Rebuild Illinois
Highway Improvement Program
District 7
Local Highways**

Route / Street	Location	Improvements	Est. Cost	County	MYP Years	
		TAMP Category			Past	Current
N 300 E RD	AT VILLAGE CREEK 3 MI NW OF ALBION	BRIDGE REPLACEMENT	\$440,000	EDWARDS	2	2025-2029
		RECONSTRUCTION - BRIDGES				
N 400 ST	AT WOLF CREEK 2.5 MI NE OF BEECHER CITY	BRIDGE REPLACEMENT	\$600,000	EFFINGHAM	3	2024
		RECONSTRUCTION - BRIDGES				
N 600 ST	AT MORRIS CREEK 2 MI NW OF SHUMWAY	BRIDGE REPLACEMENT	\$400,000	EFFINGHAM	1	2024
		RECONSTRUCTION - BRIDGES				
N 900 E RD	AT INDIAN CREEK 2 MI N OF BROWNS	BRIDGE REPLACEMENT	\$410,000	EDWARDS	2	2025-2029
		RECONSTRUCTION - BRIDGES				
N BROADWAY ST	N 12TH ST TO N 9TH ST IN SHELBYVILLE Miles = 0.27	STANDARD OVERLAY	\$400,000	SHELBY	2	2024
		REHABILITATION - PAVEMENTS				
POOR FARM RD N 1550 BLVD	FRIENDSVILLE AVE TO ILL 1 Miles = 1.32	STANDARD OVERLAY	\$601,000	WABASH	2	2024
		REHABILITATION - PAVEMENTS				

**FY 2024-2027 Rebuild Illinois
Highway Improvement Program
District 7
Local Highways**

Route / Street	Location	Improvements	Est. Cost	County	MYP Years	
		TAMP Category			Past	Current
S BALTIMORE AVE	FULTON AVE TO LOST BRIDGE RD Miles = 1.25	RECONSTRUCTION	\$3,000,000	MACON	3	2025-2029
		RECONSTRUCTION - PAVEMENTS				
STRAWN RD	AT SOUTH FORK CREEK 3.9 MI NW OF WARRENSBURG	BRIDGE REPLACEMENT	\$300,000	MACON	1	2025-2029
		RECONSTRUCTION - BRIDGES				
TR 30 STRAWN RD	AT LAKE FORK CREEK 9 MI W OF MAROA	BRIDGE REPLACEMENT	\$620,000	MACON	1	2025-2029
		RECONSTRUCTION - BRIDGES				
TR 92 700 E RD	OVER B&O RR 0.5 MI W OF BRIDGEPORT	BRIDGE REPLACEMENT	\$2,000,000	LAWRENCE	5	2025-2029
	<i>ILLINOIS SPECIAL BRIDGE PROGRAM LOCAL PROJECT; CONTINGENT UPON JOINT FUNDING AGREEMENT BETWEEN IDOT, ICC, RAILROAD AND LOCAL AGENCY.</i>					
		RECONSTRUCTION - BRIDGES				
TR 92 700 E RD	OVER B&O RR 0.5 MI W OF BRIDGEPORT	CONSTRUCTION ENGINEERING	\$140,000	LAWRENCE	5	2025-2029
	<i>ILLINOIS SPECIAL BRIDGE PROGRAM LOCAL PROJECT; CONTINGENT UPON JOINT FUNDING AGREEMENT BETWEEN IDOT, ICC, RAILROAD AND LOCAL AGENCY.</i>					
		RECONSTRUCTION - BRIDGES				

**FY 2024-2027 Rebuild Illinois
Highway Improvement Program
District 7
Local Highways**

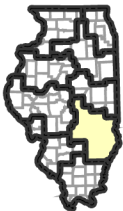
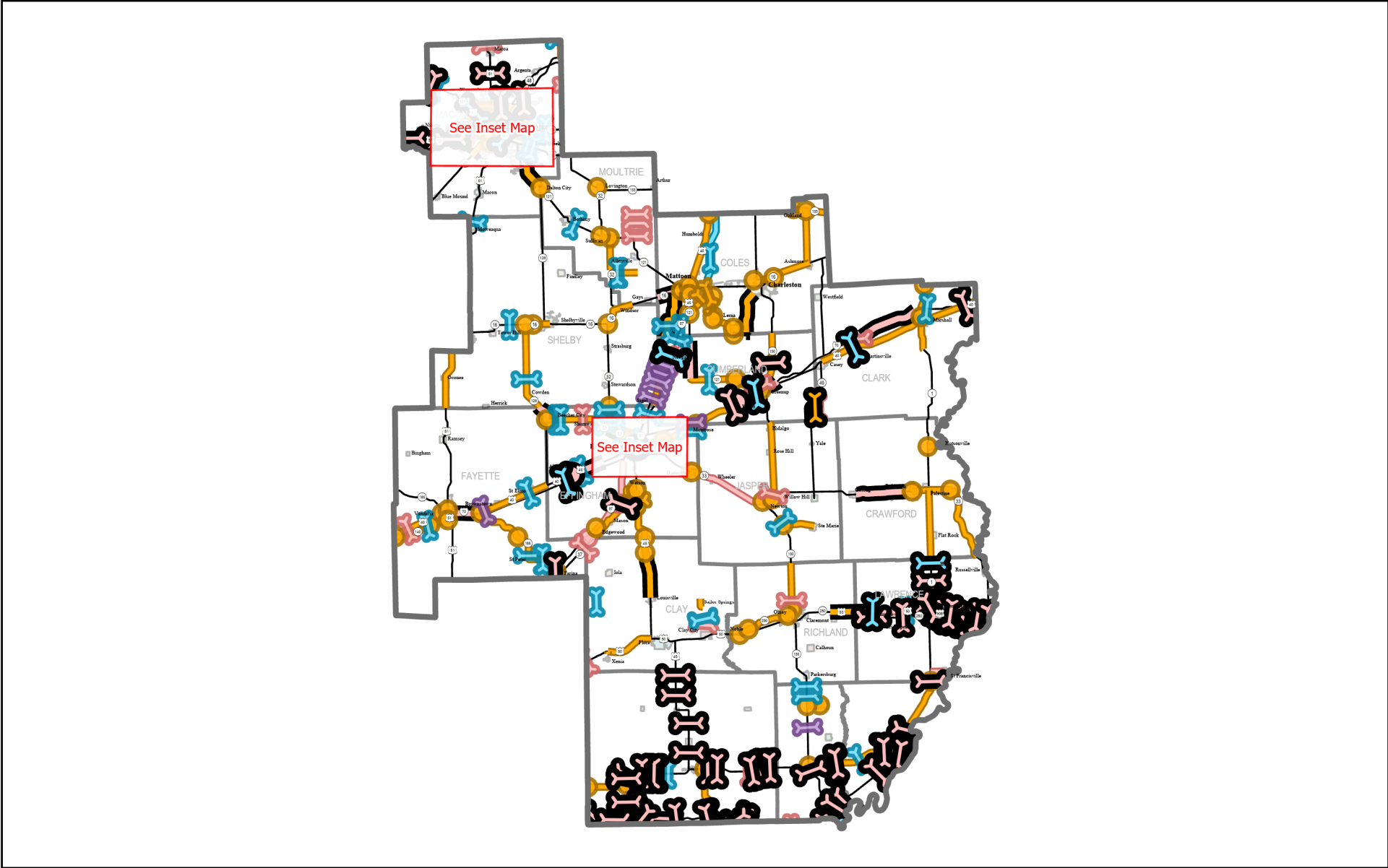
Route / Street	Location	Improvements TAMP Category	Est. Cost	County	MYP Years	
					Past	Current
TRIMBLE RD ROBINSON RD	ILL 1 TO E 1150 AVE Miles = 3.86	DESIGNED OVERLAY	\$1,200,000	CRAWFORD	1	2024
		REHABILITATION - PAVEMENTS				
VARIOUS	VARIOUS LOCATIONS IN LAWRENCE CO	P.E. (BRIDGE INSPECTION)	\$40,000	LAWRENCE	1	2024
		MISCELLANEOUS IMPROVEMENTS				
VARIOUS	VARIOUS LOCATIONS IN OREANA	MISCELLANEOUS	\$1,500,000	MACON	11	2025-2029
	<i>SAFETEA-LU TRANSPORTATION IMPROVEMENT PROJECT. STATE AND OR LOCAL MATCH REQUIRED. PROJECT REQUIRES ADDITIONAL STATE OR LOCAL FUNDS TO FULLY IMPLEMENT. THIS EARMARK WILL BE FUNDED SEPARATELY.</i>					
		MISCELLANEOUS IMPROVEMENTS				
VARIOUS	VARIOUS LOCATIONS IN FAYETTE CO	CULVERT REPLACEMENT	\$750,000	FAYETTE	3	2024
		RECONSTRUCTION - BRIDGES				
VARIOUS	VARIOUS LOCATIONS IN FAYETTE CO	CONSTRUCTION ENGINEERING	\$100,000	FAYETTE	3	2024
		RECONSTRUCTION - BRIDGES				

**FY 2024-2027 Rebuild Illinois
Highway Improvement Program
District 7
Local Highways**

Route / Street	Location	Improvements	Est. Cost	County	MYP Years	
		TAMP Category			Past	Current
VARIOUS	VARIOUS LOCATIONS IN JASPER CO Miles = 20.00	CHIP SEAL-A1	\$375,000	JASPER	4	2024
		PRESERVATION - PAVEMENTS				
VARIOUS	VARIOUS LOCATIONS IN JASPER CO Miles = 53.90	CHIP SEAL-A1	\$1,140,000	JASPER	1	2025-2029
		PRESERVATION - PAVEMENTS				
VARIOUS	VARIOUS LOCATIONS IN JASPER CO Miles = 21.25	CHIP SEAL-A2	\$450,000	JASPER	2	2025-2029
		PRESERVATION - PAVEMENTS				
VARIOUS	VARIOUS LOCATIONS IN RICHLAND CO Miles = 15.00	CHIP SEAL-A1	\$325,000	RICHLAND	4	2024
		PRESERVATION - PAVEMENTS				
W ANDREWS ST	AT TRIB WILLOW BRANCH 0.3 MI E OF MACON	CULVERT REPLACEMENT	\$150,000	MACON	4	2025-2029
		RECONSTRUCTION - BRIDGES				
W EVERGREEN AVE EXT	LAKE SARA RD TO NAZARENE RD Miles = 1.00	NEW CONSTRUCTION	\$3,500,000	EFFINGHAM	15	2025-2029
		INITIAL CONSTRUCTION - PAVEMENTS				

**FY 2024-2027 Rebuild Illinois
Highway Improvement Program
District 7
Local Highways**

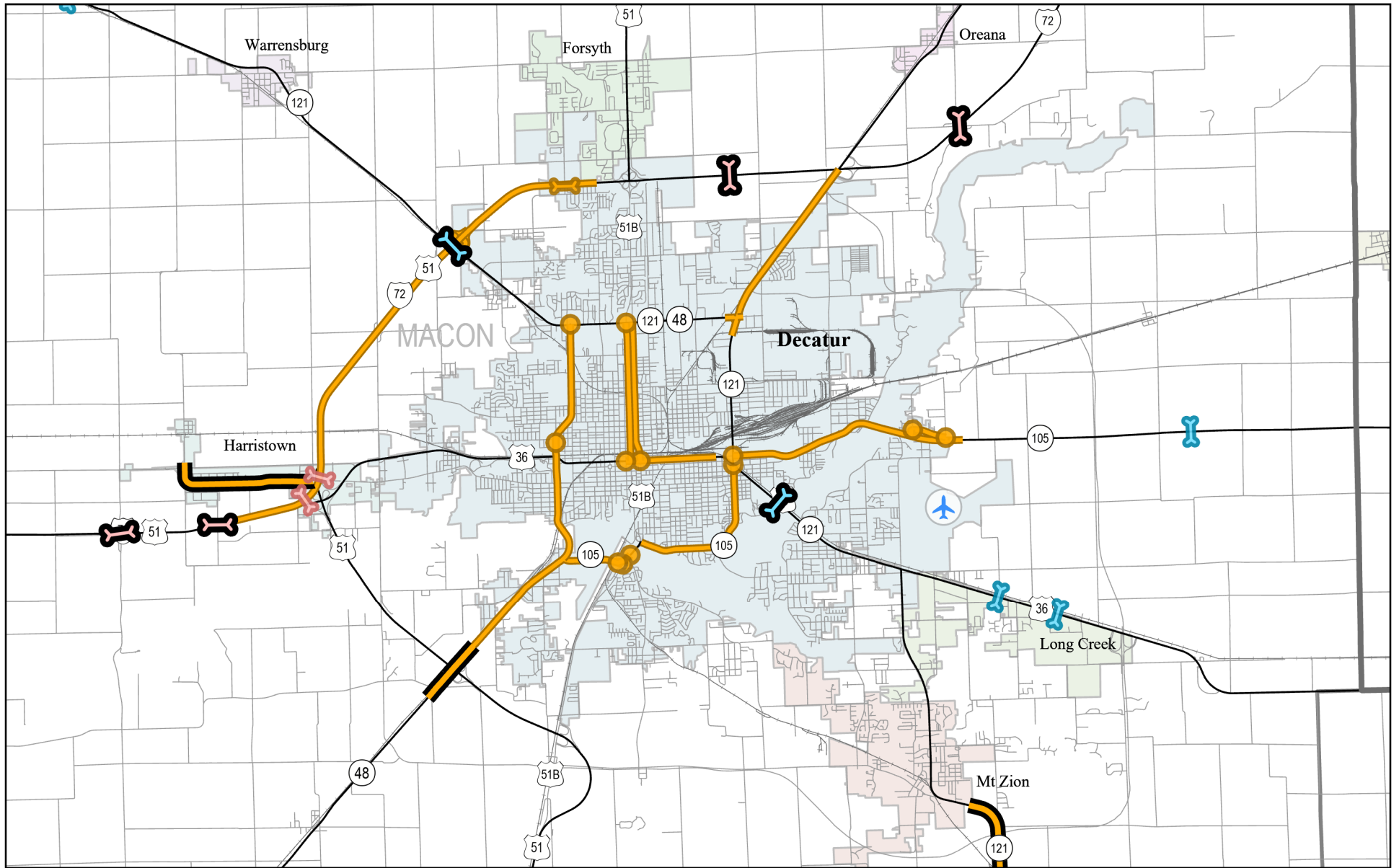
Route / Street	Location	Improvements	Est. Cost	County	MYP Years	
		TAMP Category			Past	Current
W TERMINAL ST	AT BUTTER CREEK E OF RED HILL RD IN ALBION	BRIDGE REPLACEMENT	\$377,000	EDWARDS	2	2024
		RECONSTRUCTION - BRIDGES				
WABASH 12 AVE 1610 RD	AT DRAINAGE DITCH 0.7 MI SE OF E 400 RD	BRIDGE REPLACEMENT	\$315,000	WABASH	2	2025-2029
		RECONSTRUCTION - BRIDGES				
WESTFIELD RD	LINCOLN NATL MEMORIAL HWY TO CLARK CO LINE Miles = 6.33	STANDARD OVERLAY	\$1,500,000	COLES	1	2025-2029
		REHABILITATION - PAVEMENTS				



REGION 4 DISTRICT 7

Proposed FY 2024-2029
Highway Program

TAMP Category	FY 2024			FY 2025-2029		
	Roadway	Spot	Structure	Roadway	Spot	Structure
Initial Construction						
Preservation						
Reconstruction						
Rehabilitation						



**REGION 4
DISTRICT 7**

DECATUR AND VICINITY

Proposed FY 2024-2029
Highway Program






















- Airport 
- IDOT District 
- County 

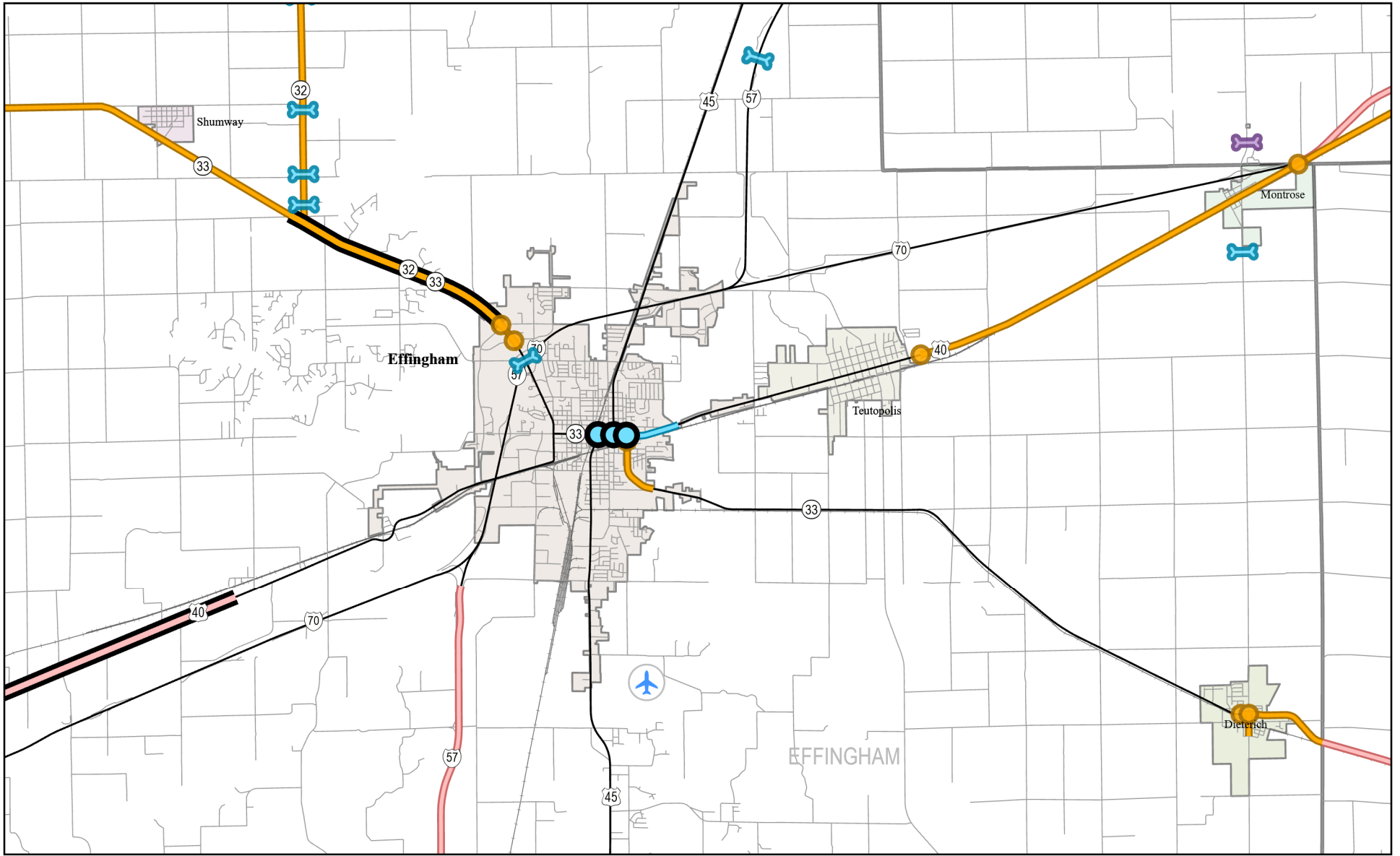
TAMP Category

- | | | | |
|----------------------|---|---|---|
| Initial Construction |  |  |  |
| Preservation |  |  |  |
| Reconstruction |  |  |  |
| Rehabilitation |  |  |  |

FY 2024

FY 2025-2029

- | | | | | | |
|---|---|---|---|---|---|
| Roadway | Spot | Structure | Roadway | Spot | Structure |
|  |  |  |  |  |  |
|  |  |  |  |  |  |
|  |  |  |  |  |  |
|  |  |  | | | |



**REGION 4
DISTRICT 7**

EFFINGHAM AND VICINITY




Proposed FY 2024-2029
Highway Program

Airport 
County 



TAMP Category

Initial Construction 
Preservation 
Reconstruction 
Rehabilitation 

FY 2024

Roadway 
Spot 
Structure 

FY 2025-2029

Roadway 
Spot 
Structure 